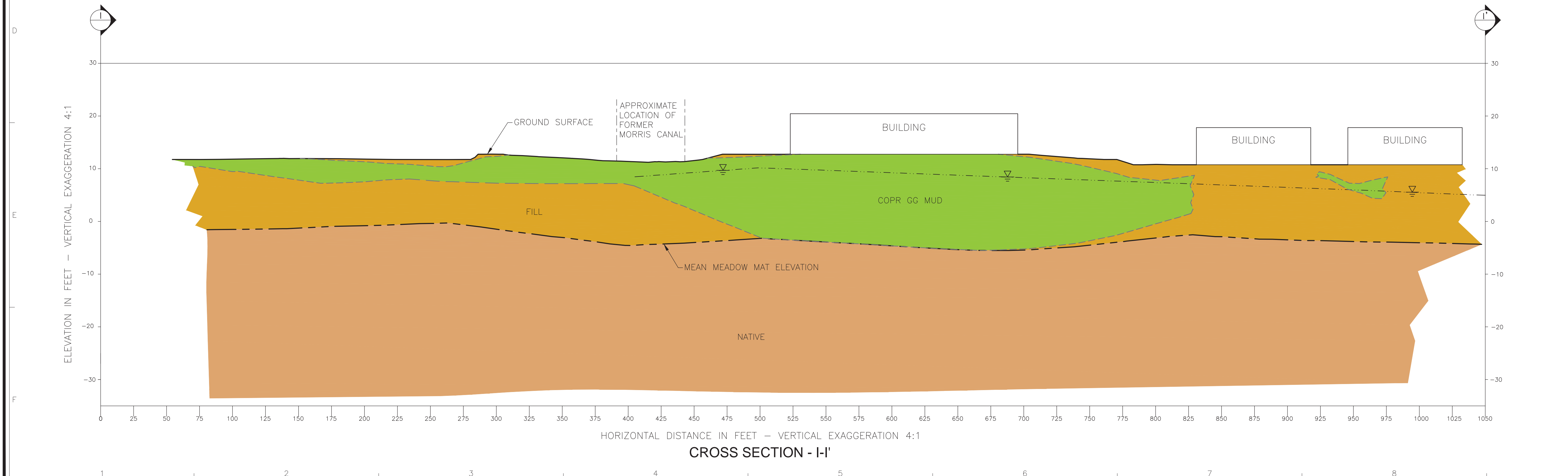
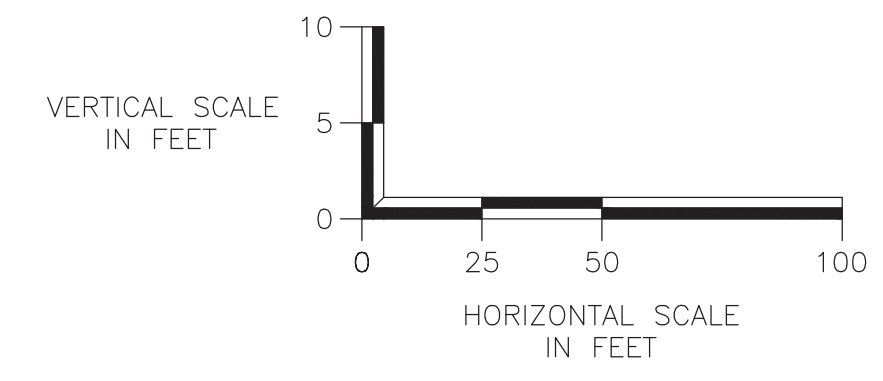


File: s:\nem\_eng\Project Files\PPG Industries\Garfield Avenue\12M Design\Design\Cross Sections\Cross-Sections 12-05-11.dwg Layout: 1-1 User: mswr Plotfile: May 22, 2012 - 10:38am 11x17




SITE LAYOUT AND CROSS SECTION LOCATIONS

- LEGEND**
- = APPROXIMATE LOCATION OF THE FORMER MORRIS CANAL
  - = ARTIFICIAL FILL
  - = COPR GG MUD
  - = MGP/COPR GG MUD
  - = MGP
  - = NATIVE
  - = MEAN MEADOW MAT ELEVATION
  - = MEAN WATER TABLE



CROSS SECTION - I-I'

**NOT FOR CONSTRUCTION**



PPG INDUSTRIES  
GARFIELD AVENUE SITES  
JERSEY CITY, HUDSON COUNTY, NEW JERSEY

PROJ. NO.: 60190341.500A DATE: 05/16/11

**CROSS SECTION I-I'**  
**CONCEPTUAL REMEDIAL DESIGN**

REMEDIAL ACTION  
WORK PLAN

|                 |      |
|-----------------|------|
| DRIVING NUMBER: | 1-12 |
| SHEET NUMBER:   |      |
| REVISION:       | B    |

|   |                 |          |                 |                 |
|---|-----------------|----------|-----------------|-----------------|
|   |                 |          |                 |                 |
|   |                 |          |                 |                 |
|   |                 |          |                 |                 |
|   |                 |          |                 |                 |
| B | R.M.T. 12/05/11 | RI EDITS | C.W.M. 12/05/11 | H.N.Q. 12/06/11 |
| A | R.M.T. 05/16/11 | RAWP     |                 |                 |
|   | NO. DRWN/DATE   | REVISION | CHKD/DATE       | APPR/DATE       |