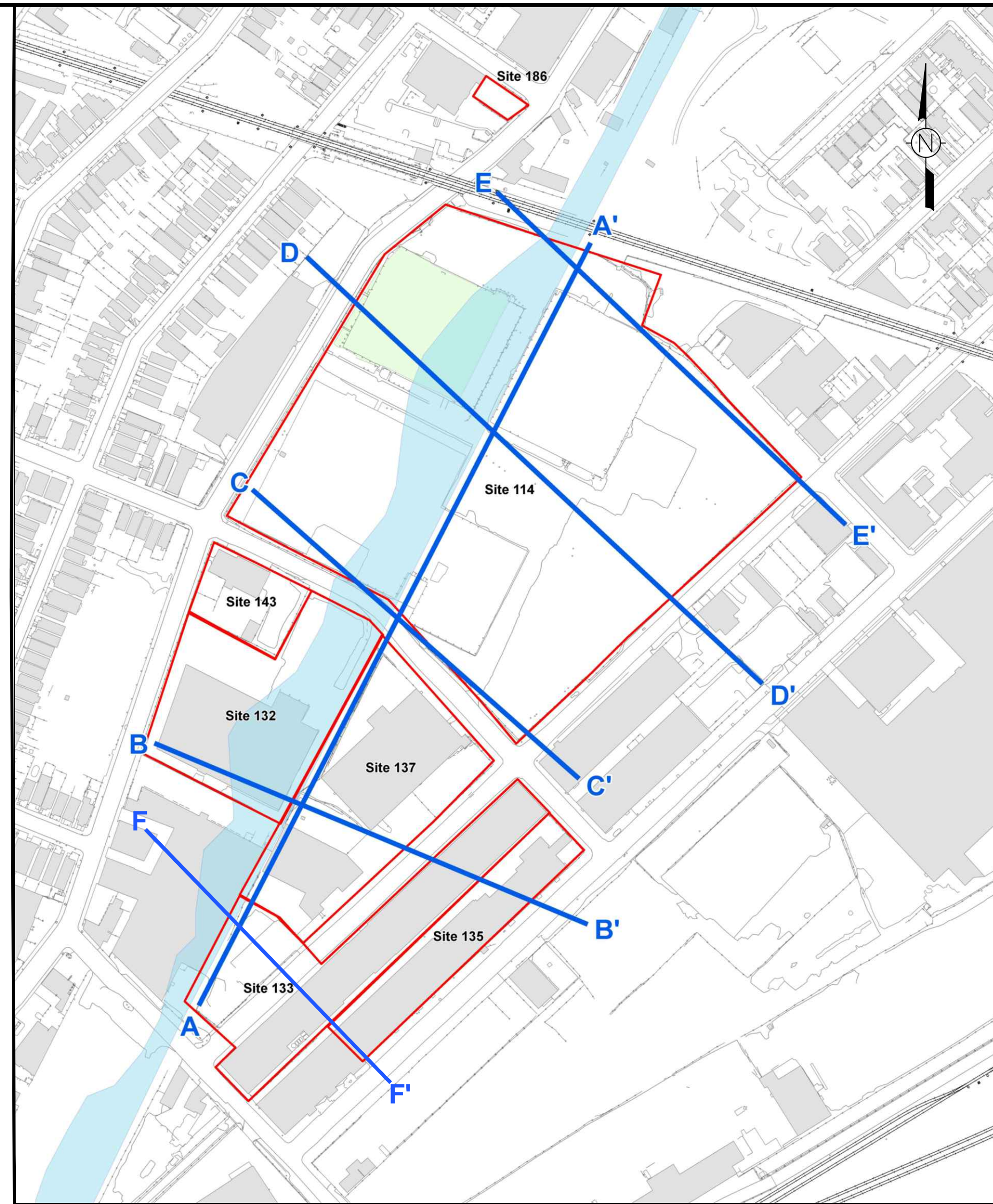
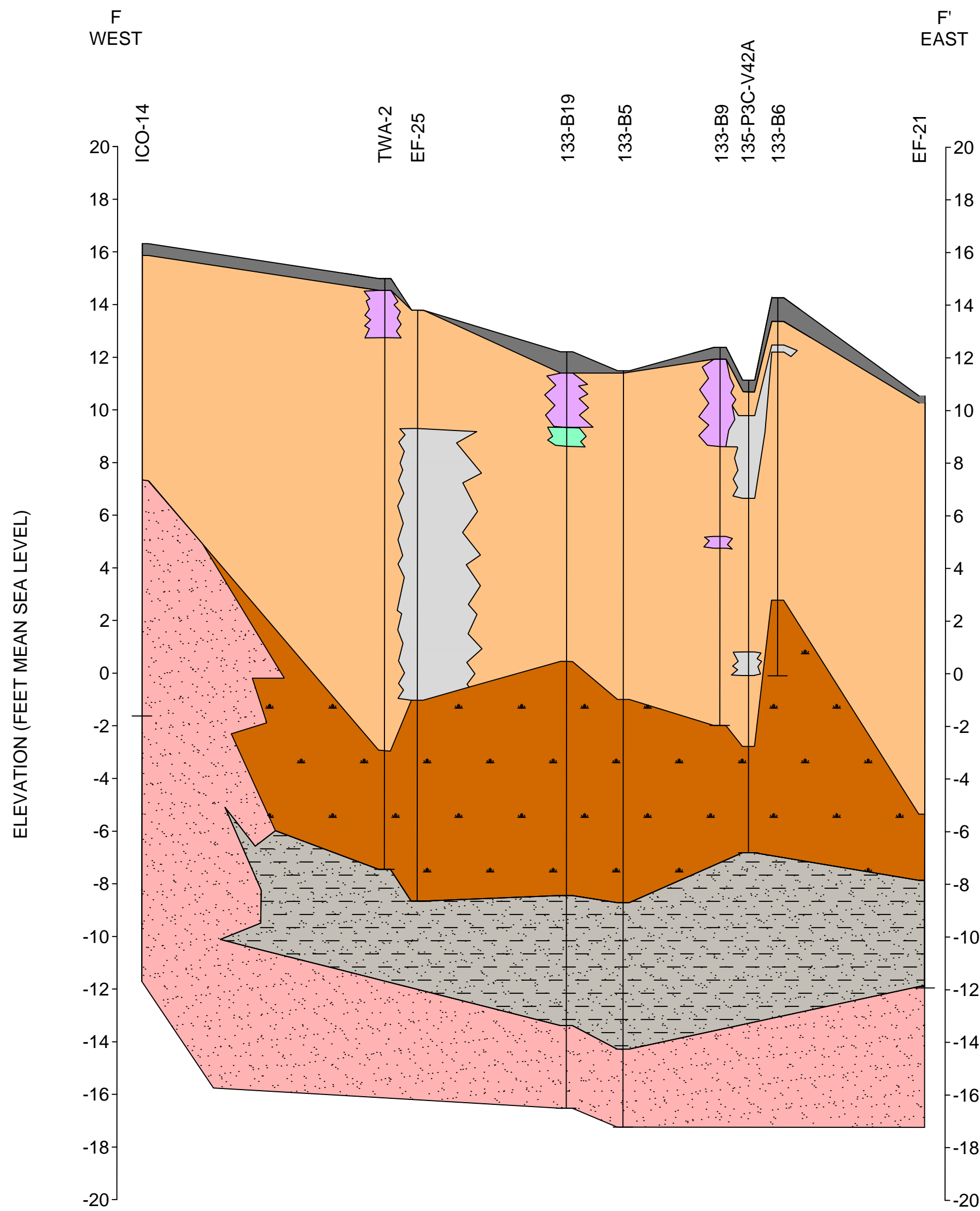


## **Appendix E**

### **Supplemental East-West Geologic Cross-Section**

The geologic profiles of the Project Area are depicted in the cross-sections included in the 2012 RIR (**Appendix A**). An additional east-west cross-section covering the southern portion of the GA Group is included here.

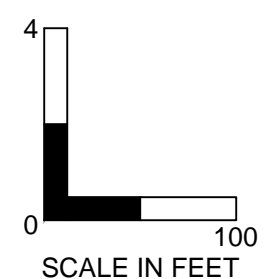


**CROSS SECTION LOCATION MAP**

NOT TO SCALE

**LEGEND:**

- CONCRETE/ASPHALT
- MIXED FILL (NO CHROMATE CHEMICAL PRODUCTION WASTE (CCPW))
- MIXED FILL-SOIL/CCPW (INCLUDING ASH AND SLAG)
- GREEN/GRAY MUD
- COAL ASH/SLAG
- PEAT
- GRAY FINE SAND
- GRAY SILTY CLAY - CLAYEY SILT
- RED BROWN SAND/SILT



PPG GARFIELD AVENUE GROUP JERSEY CITY, NEW JERSEY	WEST-EAST CROSS-SECTION F-F'
DATE: 08/31/2017	FIGURE 3-5