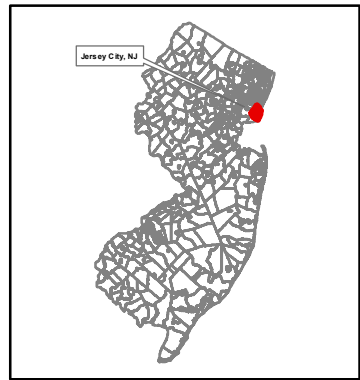




Garfield Avenue Group Sites



LEGEND
 Garfield Avenue Group Boundary

Map Sources:
 1. New Jersey State Plane North American Datum 1983 Coordinates (NAD83), U.S. Survey Feet.
 2. Image Source: USGS Topographic Quadrangle: Jersey City, NJ, 1967 - Photo revised - 1981.
 NJ = New Jersey
 USGS = United States Geological Survey



PPG
 GARFIELD AVENUE GROUP
 JERSEY CITY, NEW JERSEY
 60550261

DATE: 3/5/2021 DRAWN BY: SR CHECKED BY: FS

FIGURE 1-1
 USGS SITE LOCATION MAP

Last Saved By: ravis
 Document Path: Q:\1920 GIS\MXD\Groundwater RRF\Fig 1-1 USGS Site Loc Map.mxd