

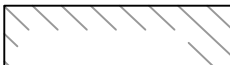








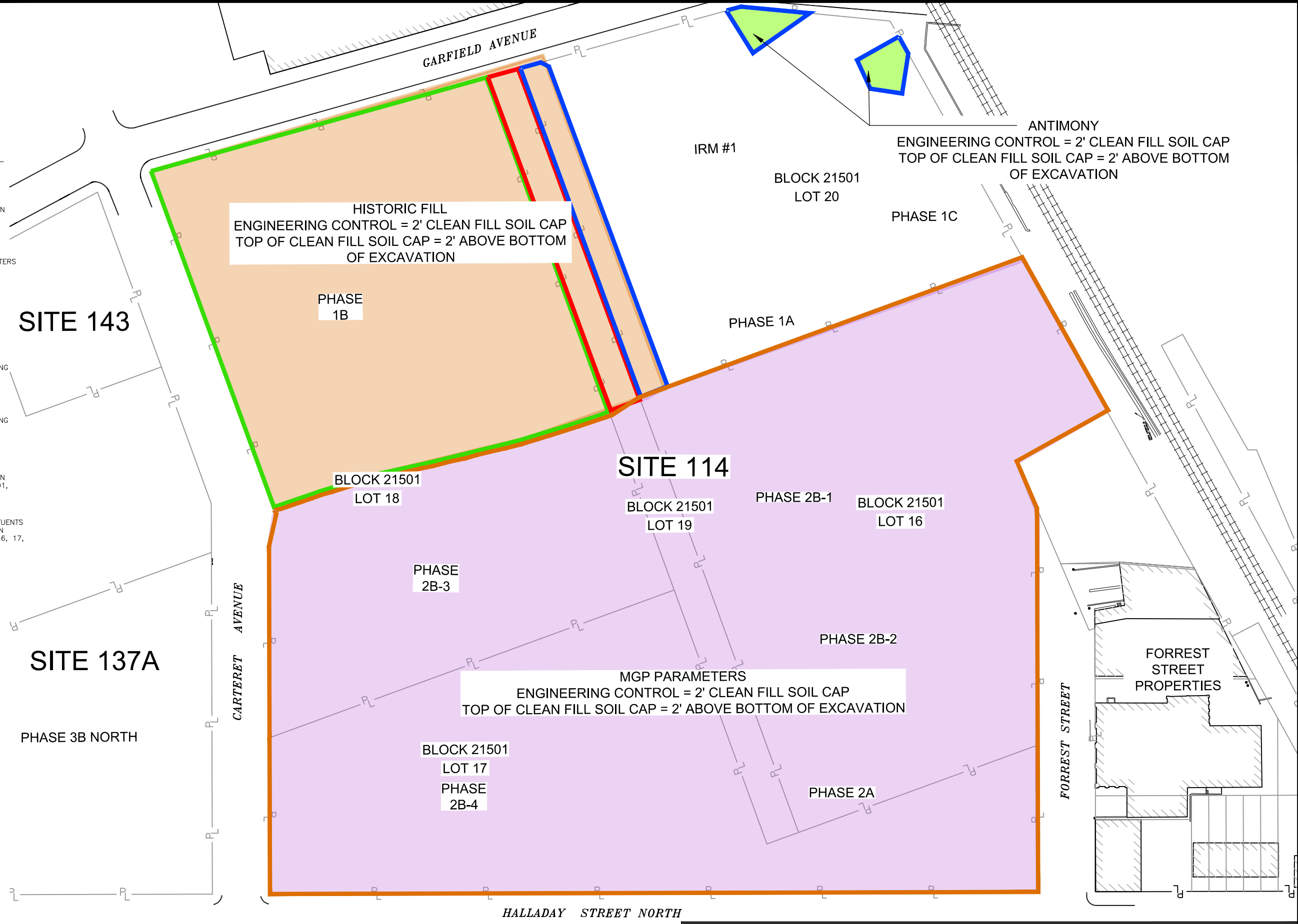
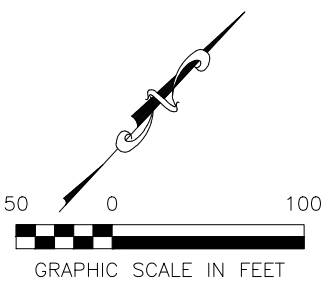


File: | uspsw2pfpw001\data_Data_USPSW2VFF001\Environment\Piscataway\Project\PPG-NUCProgram\7-Deliverables\7.1B-G4Group\RRs\Site 114\OLD\Figures\CAD\2018-11-02 Site 114 Institutional-Eng Controls Summary

LEGEND

-  PROPERTY LINE
-  CURB
-  EXISTING BUILDING
-  NEW JERSEY TRANSIT - LIGHT RAIL
-  ANTIMONY REMAINING IN SOIL
-  HISTORIC FILL PARAMETERS REMAINING IN SOIL
-  MGP PARAMETERS REMAINING IN SOIL
-  RESTRICTED AREA FOR HISTORIC FILL REMAINING IN PLACE IN BLOCK 21501, LOT 18
-  RESTRICTED AREA FOR HISTORIC FILL REMAINING IN PLACE IN BLOCK 21501, LOT 19
-  RESTRICTED AREA FOR HISTORIC FILL OR ANTIMONY REMAINING IN PLACE IN BLOCK 21501, LOT 20
-  RESTRICTED AREA FOR MGP-RELATED CONSTITUENTS REMAINING IN PLACE IN BLOCK 21501, LOTS 16, 17, 18 AND 19

NOTES:
 IRM INTERIM REMEDIAL MEASURE
 MGP MANUFACTURED GAS PLANT



PPG
 GARFIELD AVENUE GROUP - SITE 114
 JERSEY CITY, NEW JERSEY
 DATE: 12/13/2018 DRWN: SAP

ENGINEERING AND INSTITUTIONAL CONTROLS SUMMARY - SOIL
FIGURE 5-1