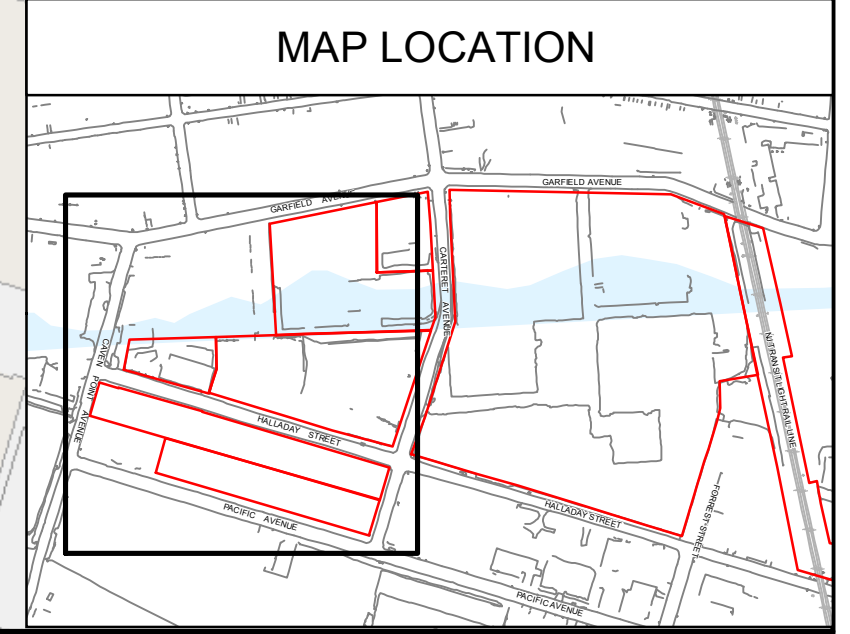
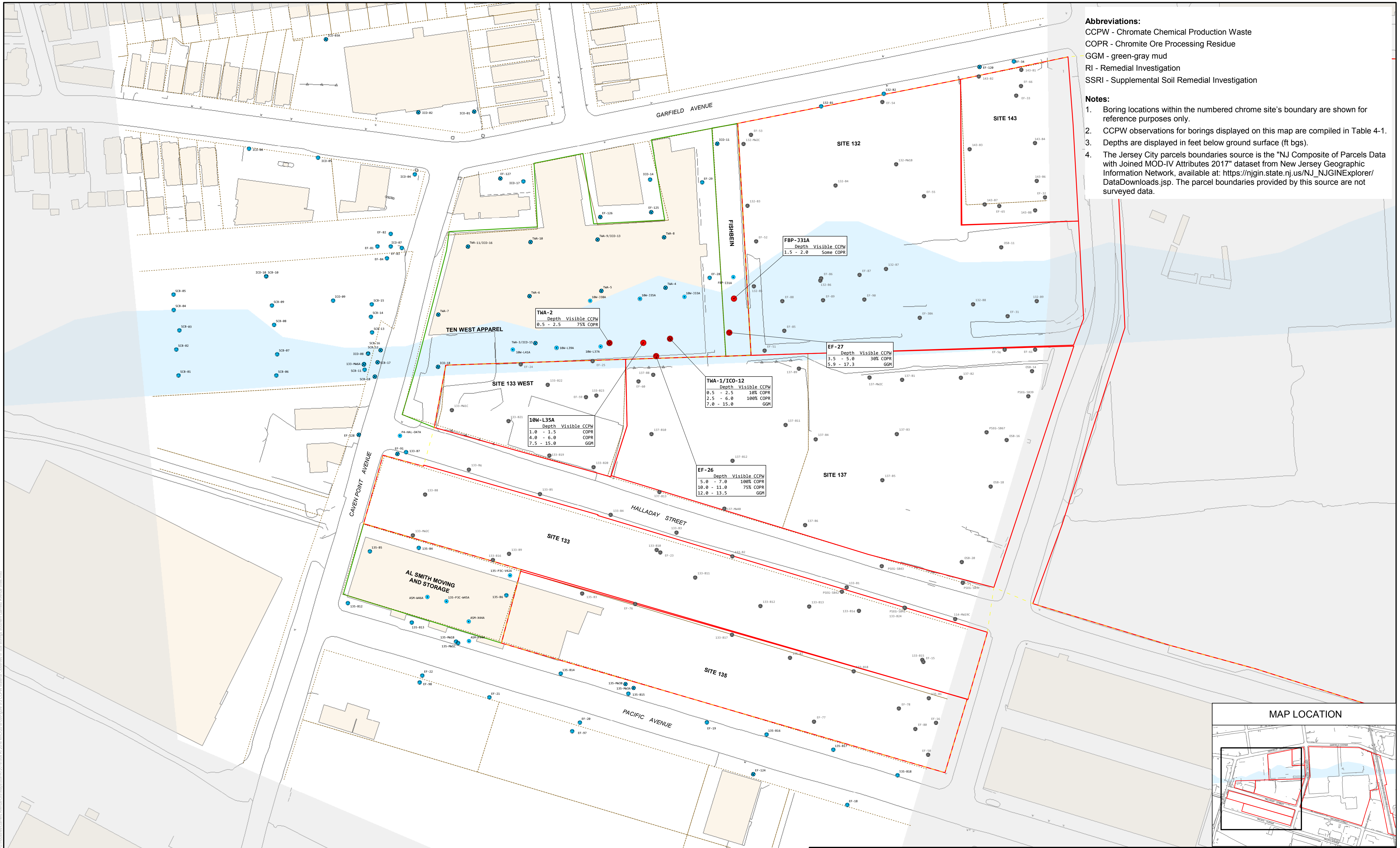


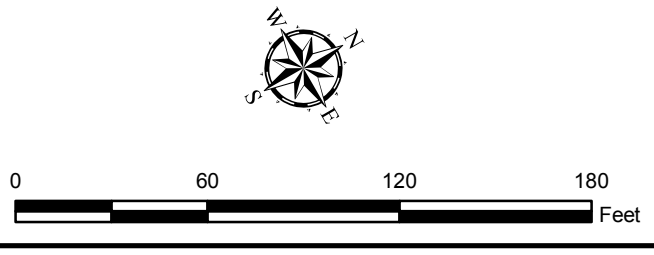
**Abbreviations:**  
 CCPW - Chromate Chemical Production Waste  
 COPR - Chromite Ore Processing Residue  
 GGM - green-gray mud  
 RI - Remedial Investigation  
 SSRI - Supplemental Soil Remedial Investigation

- Notes:**
- Boring locations within the numbered chrome site's boundary are shown for reference purposes only.
  - CCPW observations for borings displayed on this map are compiled in Table 4-1.
  - Depths are displayed in feet below ground surface (ft bgs).
  - The Jersey City parcels boundaries source is the "NJ Composite of Parcels Data with Joined MOD-IV Attributes 2017" dataset from New Jersey Geographic Information Network, available at: [https://njgin.state.nj.us/NJ\\_NJGINExplorer/DataDownloads.jsp](https://njgin.state.nj.us/NJ_NJGINExplorer/DataDownloads.jsp). The parcel boundaries provided by this source are not surveyed data.



**LEGEND**

EXTERIOR RI BORING	BORING WHERE VISIBLE CCPW WAS IDENTIFIED	APPROXIMATE ADJACENT PROPERTY BOUNDARIES
INTERIOR RI BORING	APPROXIMATE SITE BOUNDARIES	JERSEY CITY PARCEL BOUNDARIES
SSRI BORING	FORMER MORRIS CANAL	NUMBERED CHROME SITE BOUNDARY
ADDITIONAL NON-RI BORING	BORING WHERE NO VISIBLE CCPW WAS IDENTIFIED	



PPG  
 GARFIELD AVENUE GROUP  
 JERSEY CITY, NEW JERSEY

CCPW MATERIAL OBSERVED IN SOIL BORINGS -  
 SOUTHERN GARFIELD AVENUE SITES

DATE: 05/24/2018

FIGURE 5-3

Path: P:\Jobs\040001 - Environmental Remediation\PPG Industrial\Garfield Avenue\GIS\Map\Site\RI 2018 - 10022018\_0524\Figure 5-3 CCPW Material Observed in Soil Borings - Southern Garfield Avenue Sites.mxd

