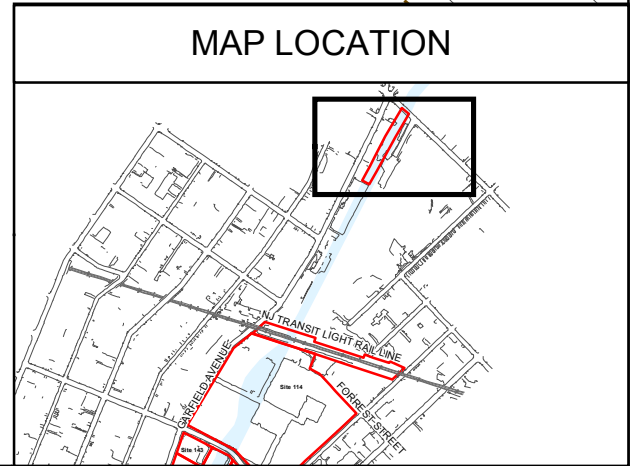
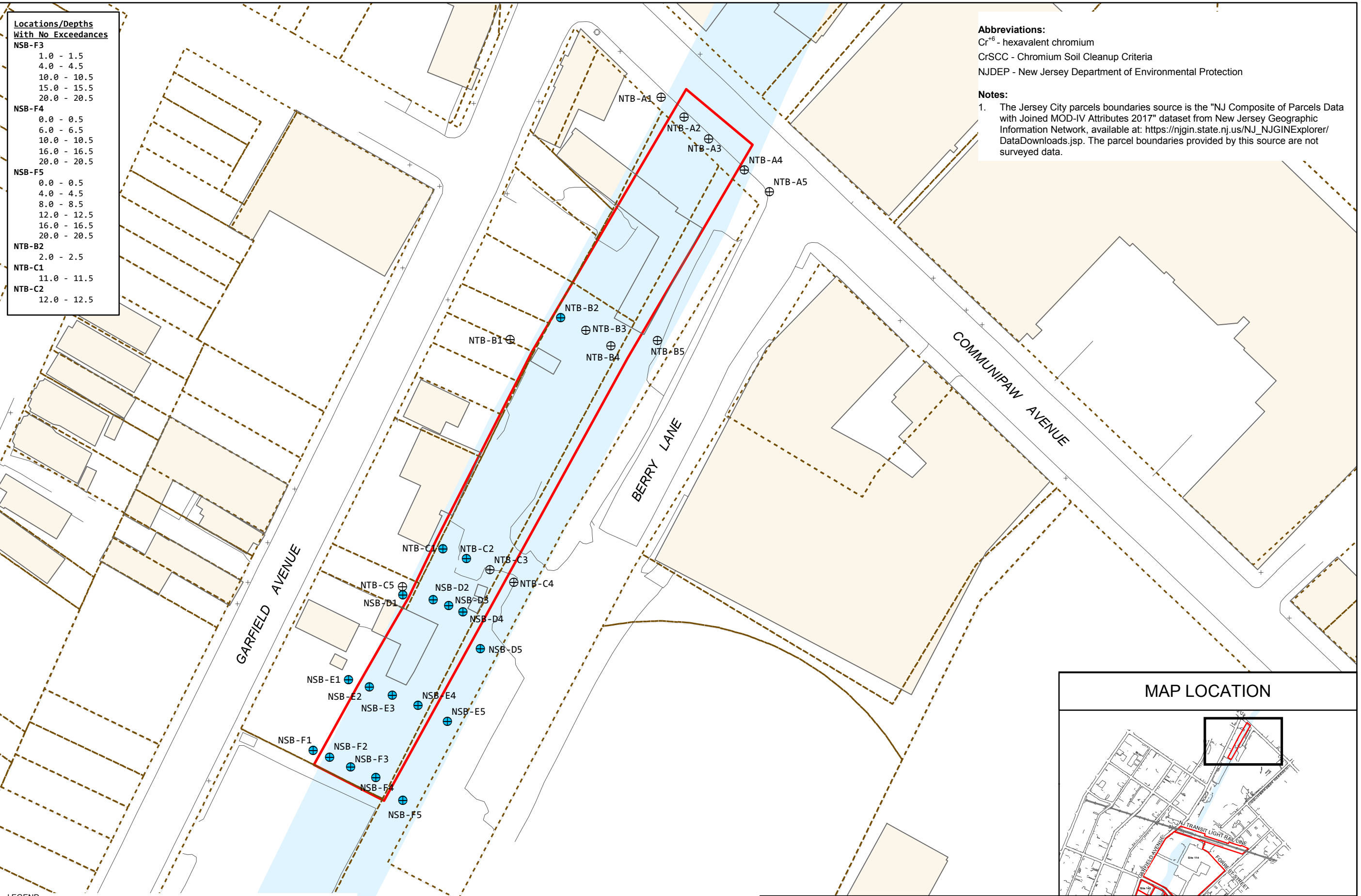


Locations/Depths With No Exceedances	
NSB-D1	1.0 - 1.5
	4.0 - 4.5
	7.7 - 8.2
	12.0 - 12.5
	16.0 - 16.5
	20.0 - 20.5
NSB-D2	3.0 - 3.5
	6.0 - 6.5
	11.3 - 11.8
	15.0 - 15.5
	16.6 - 17.1
	20.0 - 20.5
NSB-D3	3.0 - 3.5
	6.5 - 7.0
	10.8 - 11.3
	15.0 - 15.5
	21.0 - 21.5
NSB-D4	1.0 - 1.5
	6.0 - 6.5
	10.5 - 11.0
	12.0 - 12.5
	16.5 - 17.0
	20.0 - 20.5
NSB-D5	3.0 - 3.5
	6.4 - 6.9
	12.0 - 12.5
	15.0 - 15.5
	18.0 - 18.5
	20.0 - 20.5
NSB-E1	2.0 - 2.5
	4.0 - 4.5
	10.0 - 10.5
	12.5 - 13.0
	16.0 - 16.5
	20.0 - 20.5
NSB-E2	1.0 - 1.5
	4.0 - 4.5
	12.5 - 13.0
	16.0 - 16.5
	21.0 - 21.5
NSB-E3	0.5 - 1.0
	4.0 - 4.5
	5.5 - 6.0
	10.0 - 10.5
	16.0 - 16.5
	20.0 - 20.5
NSB-E4	1.0 - 1.5
	4.0 - 4.5
	6.5 - 7.0
	12.0 - 12.5
	16.0 - 16.5
	21.0 - 21.5
NSB-E5	3.0 - 3.5
NSB-F1	1.0 - 1.5
	4.0 - 4.5
	10.0 - 10.5
	16.0 - 16.5
	20.0 - 20.5
NSB-F2	1.0 - 1.5
	4.0 - 4.5
	10.5 - 11.0
	15.0 - 15.5
	17.8 - 18.3
	21.5 - 22.0

Locations/Depths With No Exceedances	
NSB-F3	1.0 - 1.5
	4.0 - 4.5
	10.0 - 10.5
	15.0 - 15.5
	20.0 - 20.5
NSB-F4	0.0 - 0.5
	6.0 - 6.5
	10.0 - 10.5
	16.0 - 16.5
	20.0 - 20.5
NSB-F5	0.0 - 0.5
	4.0 - 4.5
	8.0 - 8.5
	12.0 - 12.5
	16.0 - 16.5
	20.0 - 20.5
NTB-B2	2.0 - 2.5
NTB-C1	11.0 - 11.5
NTB-C2	12.0 - 12.5

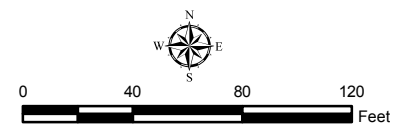
Abbreviations:
 Cr⁶ - hexavalent chromium
 CrSCC - Chromium Soil Cleanup Criteria
 NJDEP - New Jersey Department of Environmental Protection

Notes:
 1. The Jersey City parcels boundaries source is the "NJ Composite of Parcels Data with Joined MOD-IV Attributes 2017" dataset from New Jersey Geographic Information Network, available at: https://njgin.state.nj.us/NJ_NJGINExplorer/DataDownloads.jsp. The parcel boundaries provided by this source are not surveyed data.



LEGEND

	NORTHERN CANAL BORING		FORMER MORRIS CANAL
	NO Cr ⁶ EXCEEDANCE AT THIS BORING LOCATION		APPROXIMATE NORTHERN MORRIS CANAL INVESTIGATION AREA BOUNDARY
			JERSEY CITY PARCEL BOUNDARIES



PPG
 GARFIELD AVENUE GROUP
 JERSEY CITY, NEW JERSEY

DATE: 05/02/2018

SOIL COMPARISON TO NJDEP CrSCC -
 NORTHERN CANAL AREA,
 HEXAVALENT CHROMIUM

FIGURE: 5-8

Path: P:\Jobs\Rem_Eng\Project_Files\PPG_Industries\Garfield Avenue\GIS\Maps\Soil-RI-2016\MXD\2018-05\Figure 5-8 Northern Canal Hexavalent Chromium.mxd