












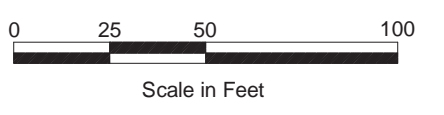


Legend

	2017/H BLOCKLOT NUMBERS		PIER COLUMN CAP IRM (CONCRETE/PLASTIC)
	LOT BOUNDARY LINE		FLOOR COVERING (PLASTIC & PLYWOOD)
	STORM SEWER		WALL COVERING (PLASTIC & PLYWOOD)
	FENCELINE		HEAVY STANDARD PAVING
	OVERHEAD WIRES		FLOOR COVERING (EPOXY)
	FORMER MORRIS CANAL (APPROX)		
	SITE 133		
	SANITARY		

Sources:

1. SURVEY OF AREA CALLED "GARFIELD AVENUE GROUP" PROVIDED BY BORBAS SURVEYING & MAPPING, LLC, DATED APRIL 9, 2007, NJSPNAD83 NAVD88.
2. BLOCK AND LOT NUMBERS TAKEN FROM TAX MAPS CITY OF JERSEY CITY 11.04, 12.01, 12.02, 12.03 AND 12.04 DATED OCTOBER 3, 1977.



PPG INDUSTRIES
 GARFIELD AVENUE PROJECT AREA, JERSEY CITY
 REMEDIAL INVESTIGATION REPORT
 HUDSON COUNTY, NEW JERSEY
 60154801
 DATE: NOVEMBER 2011 | DRWN: J.E.B. | CHECKED BY: C.A.D.

FIGURE 2-4
SITE 133 INTERIM REMEDIAL MEASURES