






**Legend**

-  Artificial Lake
-  Inland Bay and Tidal Waters
-  Man-made Ditch
-  Site Boundary
-  1/2-Mile Radius

- Notes:**
1. State Plane NAD83 Coordinates, U.S. Survey Feet;
  2. New Jersey 2007 - 2008 High Resolution Orthophotography, NJ Office of Information Technology (NJGIT), Office of Geographic Information Systems (OGIS), Trenton, New Jersey, 2009;
  3. Surface water bodies extracted from NJDEP 2007 Land use/Land Cover Update, Hackensack, Hudson, Pascack Watershed Management Area, WMA05, Trenton, New Jersey, 2010;
  4. Additional waterbodies were compiled from aerial photogrammetry. No field verification of contours, spot elevations or planimetric features was performed. Photogrammetric control was conducted on April 27 through May 4, 2010 by C.T. Male Associates, P.C.



PPG INDUSTRIES  
GARFIELD AVENUE PROJECT AREA, JERSEY CITY  
REMEDIAL INVESTIGATION REPORT  
HUDSON COUNTY, NEW JERSEY  
60154801

DATE: NOV 2011	DRAWN: J.E.B.	CHECKED BY: C.A.D.
----------------	---------------	--------------------

**FIGURE 3-6**  
**SURFACE WATER BODIES WITHIN**  
**1/2-MILE OF THE PROJECT AREA**