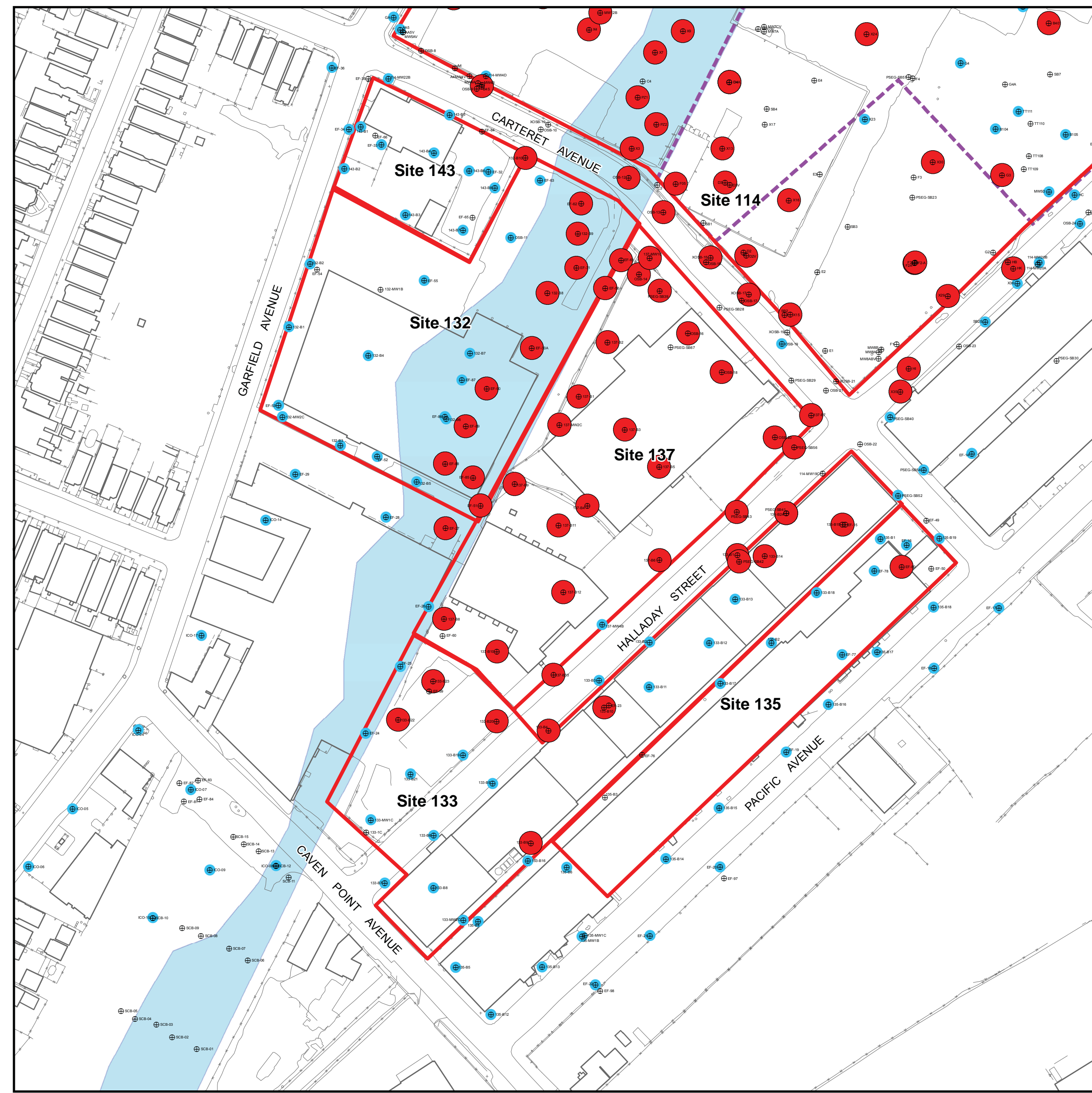
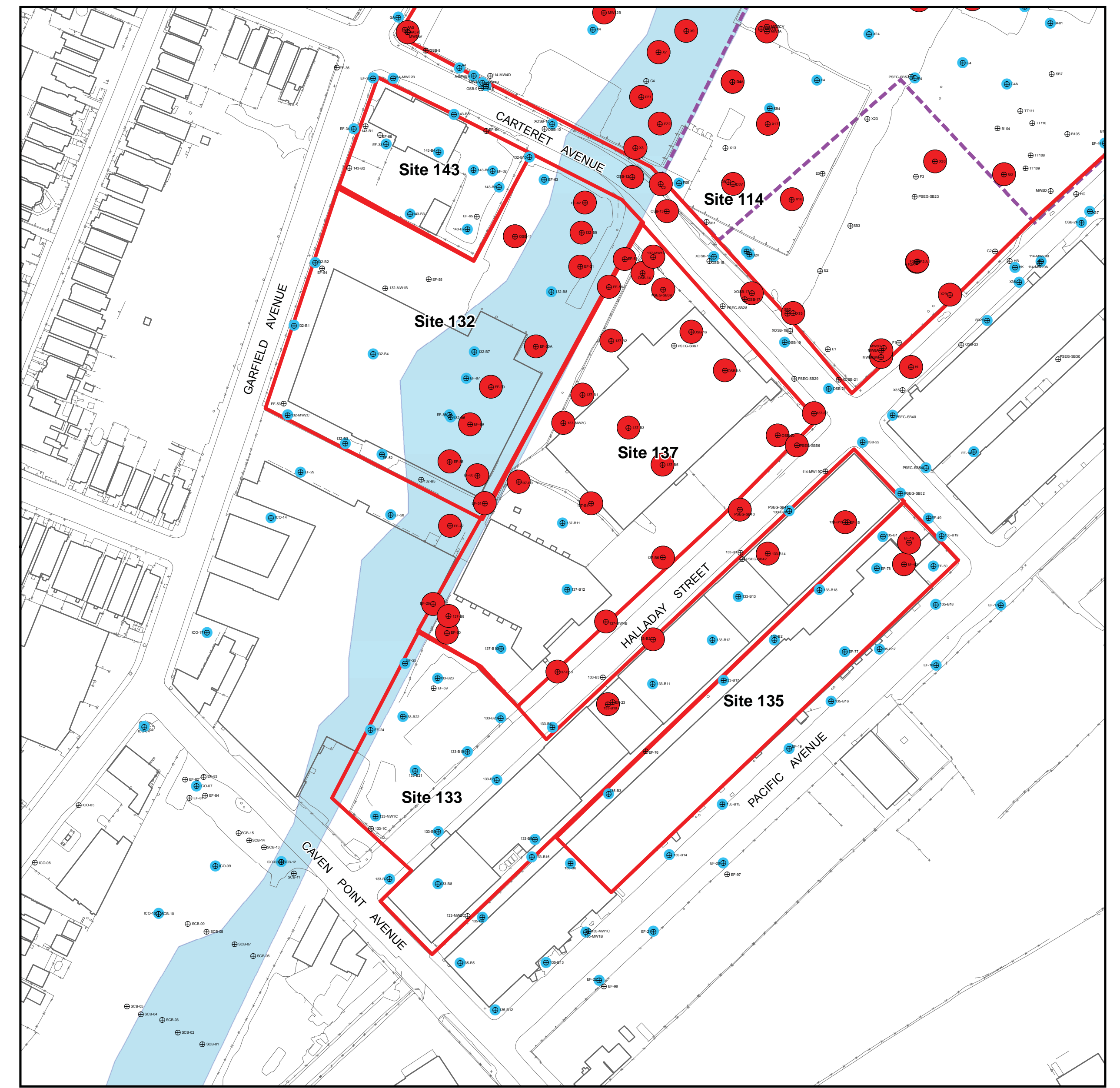


0-5 FEET



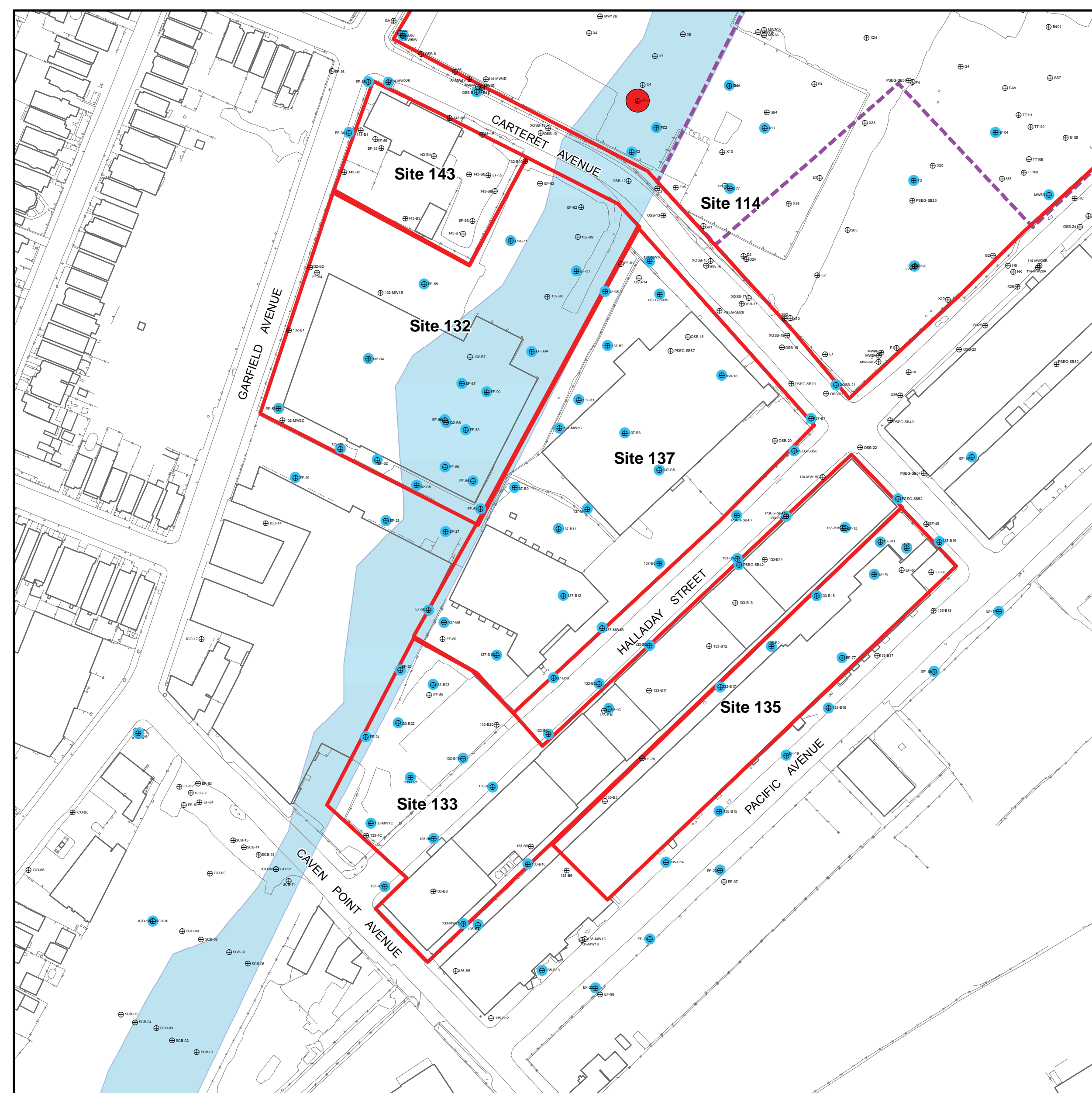
5-10 FEET



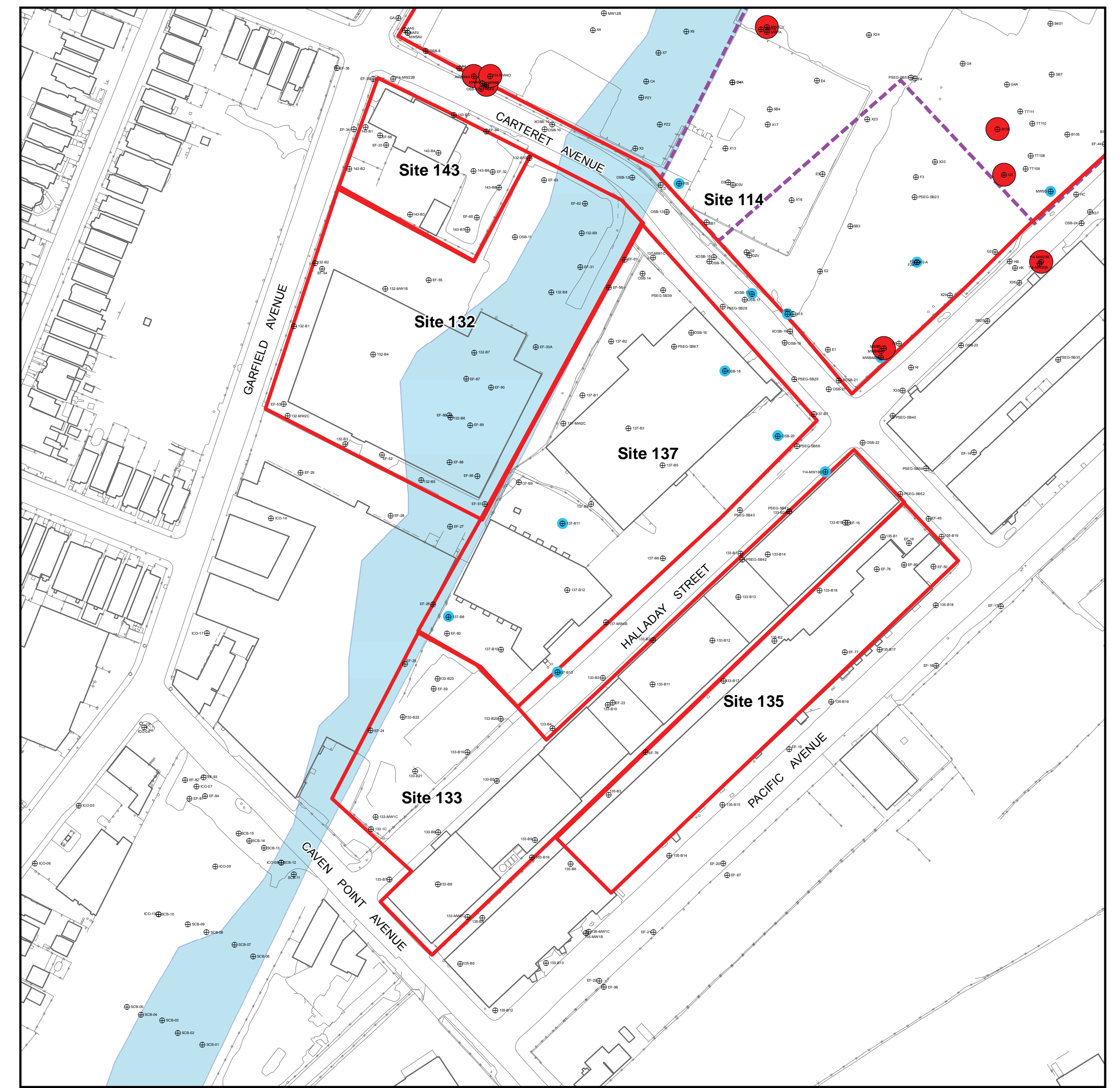
10-15 FEET



15-20 FEET

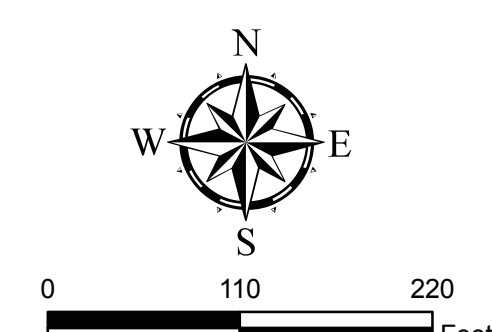


20-25 FEET



>25 FEET

- LEGEND**
- BORING LOCATIONS
 - HEXAVALENT CHROMIUM (Cr⁶⁺) ≥ 20 PPM
 - NO Cr⁶⁺ EXCEEDANCE AT THIS LOCATION
 - FORMER MGP BOUNDARY
 - FORMER MORRIS CANAL



NOTES:
 1. HORIZONTAL DATUM - NAD 1983
 2. VERTICAL DATUM - NAVD 1988
 3. DATA ARE COMPARED TO THE NJDEP CHROMIUM SOIL CLEANUP CRITERIA ("Cr⁶⁺") DATED SEPTEMBER 2008, REVISED APRIL 2010.
 4. DATA FOR LOCATIONS TO THE NORTH ARE PRESENTED ON A SEPARATE MAP.
 5. FORMER MORRIS CANAL LIMITS ARE BASED ON ORIGINAL SURVEY'S AND MAPPING BY J.R. BIEN AND C.C. VERMEULE, 1991.



PPG INDUSTRIES
 GARFIELD AVENUE PROJECT AREA, JERSEY CITY
 REMEDIAL INVESTIGATION REPORT
 HUDSON COUNTY, NEW JERSEY
 60154801

FIGURE 5-5
HEXAVALENT CHROMIUM (ppm)
DEPTH SPECIFIC COMPARISON -
SOUTHERN GARFIELD AVENUE SITES

DATE: NOVEMBER 2011 DRAWN: J.E.B. CHECKED BY: C.A.D.