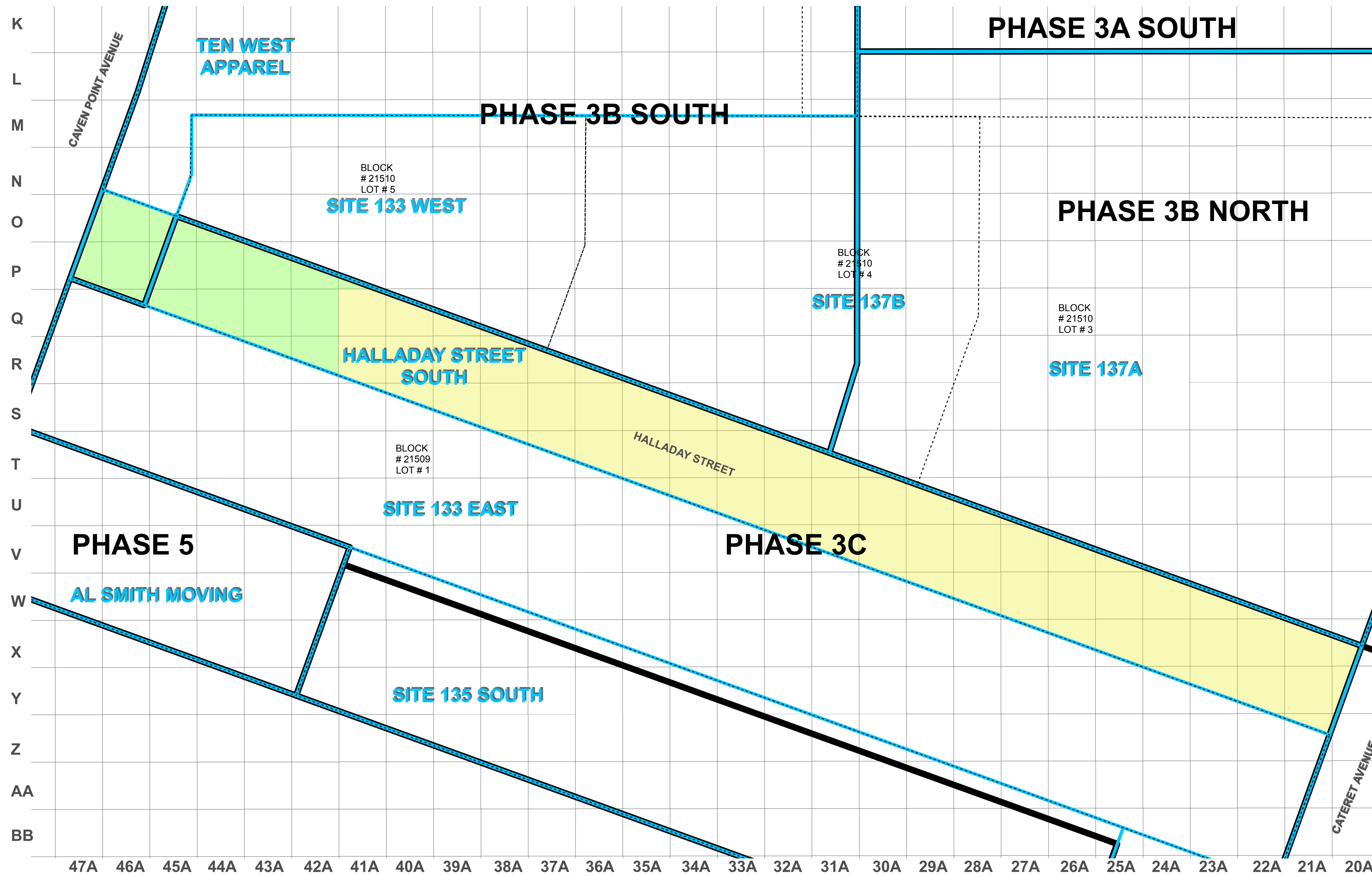
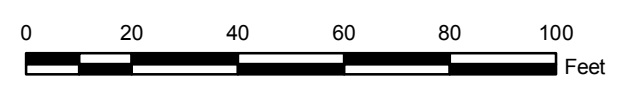

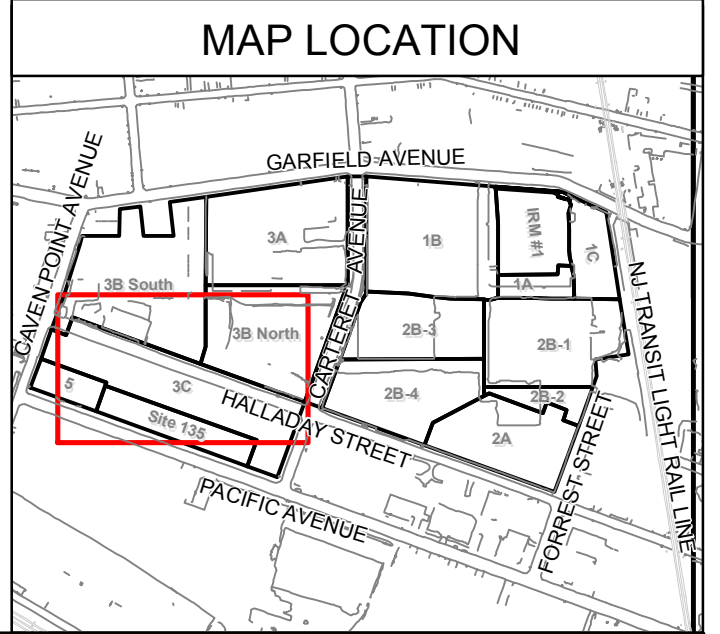


NOTES:
 1. Source of block/lot information is Jersey City Parcel Data from New Jersey Geographic Information Network (NJGIN), last updated 10/6/2015 (available at: <http://data.jerseycitynj.gov/dataset/jersey-city-parcel-polygon>).
 2. Property lines are sourced from the "Boundary & Topographical Survey, PPG Site, Lot 5, Block 21510, Jersey City, Hudson County, New Jersey" prepared by Borbas Surveying and Mapping, LLC, dated May 30, 2014.
 AOC - area of concern



- Legend**
- PROPERTY LINE
 - AOC HSS-1A and AOC HSS-2A
 - AOC HSS-1B
 - ▭ SITE BOUNDARY
 - ▭ PHASE BOUNDARY
 - GRID



PPG
 HALLADAY STREET SOUTH
 GARFIELD AVENUE GROUP
 JERSEY CITY, NEW JERSEY
 DATE: 05/22/2018

SITE PLAN
 FIGURE 1-2