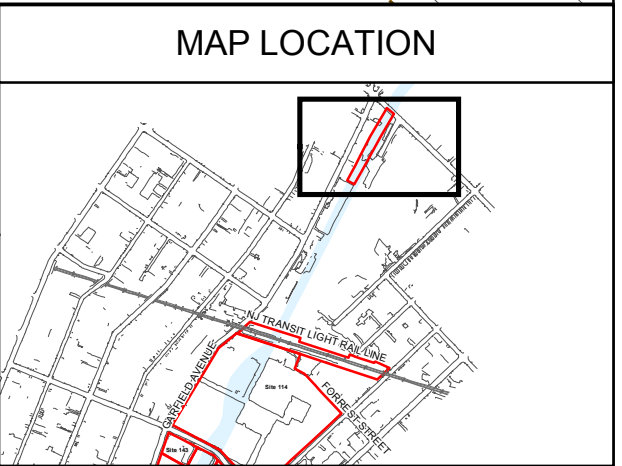
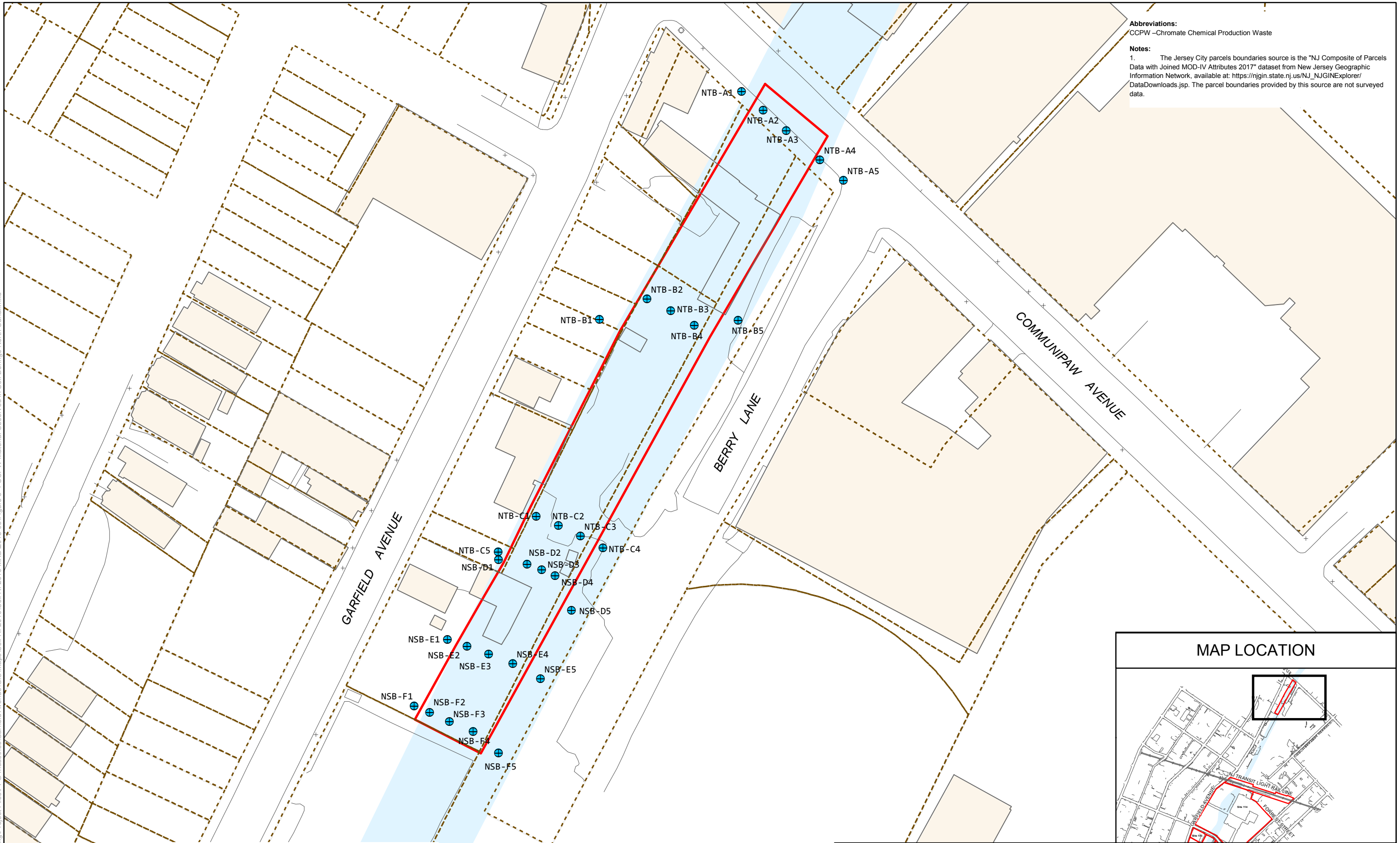


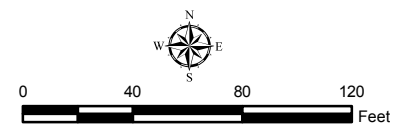
Path: P:\Jobs\Rem_Eng\Project Files\PPG Industries\Garfield Avenue\GIS\Maps\Soil-RI-2016\MXD\2018-05\Figure 5-4 CCPW Material Observed in Soil Borings North Canal.mxd

Abbreviations:
CCPW –Chromate Chemical Production Waste

Notes:
1. The Jersey City parcels boundaries source is the "NJ Composite of Parcels Data with Joined MOD-IV Attributes 2017" dataset from New Jersey Geographic Information Network, available at: https://njgin.state.nj.us/NJ_NJGINExplorer/DataDownloads.jsp. The parcel boundaries provided by this source are not surveyed data.



- LEGEND**
- NORTHERN CANAL BORING
 - BORING WHERE NO VISIBLE CCPW WAS IDENTIFIED
 - APPROXIMATE NORTHERN MORRIS CANAL INVESTIGATION AREA BOUNDARY
 - FORMER MORRIS CANAL
 - JERSEY CITY PARCEL BOUNDARIES



PPG
GARFIELD AVENUE GROUP
JERSEY CITY, NEW JERSEY

DATE: 05/02/2018

CCPW MATERIAL OBSERVED IN
SOIL BORINGS - NORTHERN CANAL AREA

FIGURE: 5-4