

Appendix B

Historic Aerial Photos



Site 114

900 Garfield Ave.

Jersey City, NJ 07305

Inquiry Number: 2678557.5

January 15, 2010

The EDR Aerial Photo Decade Package

EDR Aerial Photo Decade Package

Environmental Data Resources, Inc. (EDR) Aerial Photo Decade Package is a screening tool designed to assist environmental professionals in evaluating potential liability on a target property resulting from past activities. EDRs professional researchers provide digitally reproduced historical aerial photographs, and when available, provide one photo per decade.

When delivered electronically by EDR, the aerial photo images included with this report are for ONE TIME USE ONLY. Further reproduction of these aerial photo images is prohibited without permission from EDR. For more information contact your EDR Account Executive.

Thank you for your business.
Please contact EDR at 1-800-352-0050
with any questions or comments.

Disclaimer - Copyright and Trademark Notice

This Report contains certain information obtained from a variety of public and other sources reasonably available to Environmental Data Resources, Inc. It cannot be concluded from this Report that coverage information for the target and surrounding properties does not exist from other sources. **NO WARRANTY EXPRESSED OR IMPLIED, IS MADE WHATSOEVER IN CONNECTION WITH THIS REPORT. ENVIRONMENTAL DATA RESOURCES, INC. SPECIFICALLY DISCLAIMS THE MAKING OF ANY SUCH WARRANTIES, INCLUDING WITHOUT LIMITATION, MERCHANTABILITY OR FITNESS FOR A PARTICULAR USE OR PURPOSE. ALL RISK IS ASSUMED BY THE USER. IN NO EVENT SHALL ENVIRONMENTAL DATA RESOURCES, INC. BE LIABLE TO ANYONE, WHETHER ARISING OUT OF ERRORS OR OMISSIONS, NEGLIGENCE, ACCIDENT OR ANY OTHER CAUSE, FOR ANY LOSS OF DAMAGE, INCLUDING, WITHOUT LIMITATION, SPECIAL, INCIDENTAL, CONSEQUENTIAL, OR EXEMPLARY DAMAGES. ANY LIABILITY ON THE PART OF ENVIRONMENTAL DATA RESOURCES, INC. IS STRICTLY LIMITED TO A REFUND OF THE AMOUNT PAID FOR THIS REPORT.** Purchaser accepts this Report AS IS. Any analyses, estimates, ratings, environmental risk levels or risk codes provided in this Report are provided for illustrative purposes only, and are not intended to provide, nor should they be interpreted as providing any facts regarding, or prediction or forecast of, any environmental risk for any property. Only a Phase I Environmental Site Assessment performed by an environmental professional can provide information regarding the environmental risk for any property. Additionally, the information provided in this Report is not to be construed as legal advice.

Copyright 2010 by Environmental Data Resources, Inc. All rights reserved. Reproduction in any media or format, in whole or in part, of any report or map of Environmental Data Resources, Inc., or its affiliates, is prohibited without prior written permission.

EDR and its logos (including Sanborn and Sanborn Map) are trademarks of Environmental Data Resources, Inc. or its affiliates. All other trademarks used herein are the property of their respective owners.

Date EDR Searched Historical Sources:

Aerial Photography January 15, 2010

Target Property:

900 Garfield Ave.


Jersey City, NJ 07305

<u>Year</u>	<u>Scale</u>	<u>Details</u>	<u>Source</u>
1943	Aerial Photograph. Scale: 1"=750'	Panel #: 2440074-F1/Flight Date: December 24, 1943	EDR
1953	Aerial Photograph. Scale: 1"=750'	Panel #: 2440074-F1/Flight Date: December 05, 1953	EDR
1966	Aerial Photograph. Scale: 1"=750'	Panel #: 2440074-F1/Flight Date: June 21, 1966	EDR
1976	Aerial Photograph. Scale: 1"=1000'	Panel #: 2440074-F1/Flight Date: October 29, 1976	EDR
1985	Aerial Photograph. Scale: 1"=1000'	Panel #: 2440074-F1/Flight Date: March 16, 1985	EDR
1994	Aerial Photograph. Scale: 1"=750'	Panel #: 2440074-F1/Flight Date: April 08, 1994	EDR
1995	Aerial Photograph. Scale: 1"=750'	Panel #: 2440074-F1/Flight Date: March 29, 1995	EDR
2006	Aerial Photograph. 1" = 488'	Flight Year: 2006	EDR



INQUIRY #: 2678557.5

YEAR: 1943

 = 750'



INQUIRY #: 2678557.5

YEAR: 1953



| = 750'



INQUIRY #: 2678557.5

YEAR: 1966



| = 750'



INQUIRY #: 2678557.5

YEAR: 1976




| = 1000'





INQUIRY #: 2678557.5

YEAR: 1985

 = 1000'





INQUIRY #: 2678557.5

YEAR: 1994


| = 750'





INQUIRY #: 2678557.5

YEAR: 1995


 = 750'





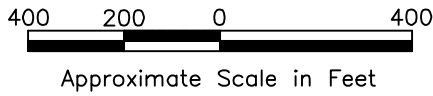
INQUIRY #: 2678557.5

YEAR: 2006

 = 488'



Piscataway on '033dc-Piscataway\(\J)\Projects\PPG Industries\05510100\Cadd\6 ACO SITES RWP\Aerial Dwg\40-04-06_NoBound



SOURCE: PPG AERIAL PHOTO FROM TXAERO, FRAME NUMBER 192.

ENSR | **AECOM**

AERIAL PHOTO - APRIL 6, 1940
PPG INDUSTRIES - SITES 121, 132, 133,
135, 137 & 135, JERSEY CITY
HUDSON COUNTY, NEW JERSEY

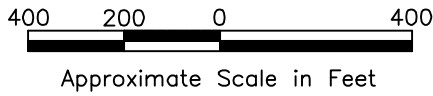
FIGURE NUMBER:

3

ENSR CORPORATION
20 NEW ENGLAND AVENUE
PISCATAWAY, NEW JERSEY 08854
PHONE: (732) 981-0200 FAX:
(732) 981-0116 WEB:
[HTTP://WWW.ENSR.AECOM.COM](http://www.ensr.aecom.com)

DRAWN BY:	DATE:	PROJECT NUMBER:	SHEET NUMBER:
SM	09/27/06	5510-109	1 of 1

Piscataway on '0306-Piscataway\J:\Projects\PPG Industries\05510100\Cadd\6 ACO Sites RIWP\Aerial Dwgs\51-04-07_NoBound



SOURCE: PPG AERIAL PHOTO FROM TXAERO, FRAME NUMBER 2752

ENSR | **AECOM**

AERIAL PHOTO - APRIL 7, 1951
PPG INDUSTRIES - SITES 121, 132, 133,
135, 137 & 135, JERSEY CITY
HUDSON COUNTY, NEW JERSEY

FIGURE NUMBER:

4

ENSR CORPORATION
20 NEW ENGLAND AVENUE
PISCATAWAY, NEW JERSEY 08854
PHONE: (732) 981-0200 FAX:
(732) 981-0116 WEB:
[HTTP://WWW.ENSR.AECOM.COM](http://www.ensr.aecom.com)

DRAWN BY:	DATE:	PROJECT NUMBER:	SHEET NUMBER:
SM	09/27/06	5510-109	1 of 1

Piscataway on '0306-Piscataway\(\J)\Projects\PPG Industries\05510100\Cadd\6 ACO SITES RIWP\Aerial Dwg\61-04-12_NoBound



400 200 0 400
Approximate Scale in Feet

SOURCE: PPG AERIAL PHOTO FROM TXAERO,
FRAME NUMBER 233

ENSR | AECOM

AERIAL PHOTO - APRIL 12, 1961
PPG INDUSTRIES - SITES 121, 132, 133,
135, 137 & 135, JERSEY CITY
HUDSON COUNTY, NEW JERSEY

FIGURE NUMBER:

5

ENSR CORPORATION
20 NEW ENGLAND AVENUE
PISCATAWAY, NEW JERSEY 08854
PHONE: (732) 981-0200 FAX:
(732) 981-0116 WEB:
[HTTP://WWW.ENSR.AECOM.COM](http://www.ensr.aecom.com)

DRAWN BY:

SM

DATE:

09/27/06

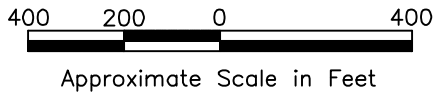
PROJECT NUMBER:

5510-109

SHEET NUMBER:

1 of 1

Piscataway on '03dc-Piscataway\J:\Projects\PPG Industries\Cadd\05510100\6 ACO Sites RIWP\Aerial Dwg\69-04-07(1)_NoBound



SOURCE: PPG AERIAL PHOTO FROM TXAERO, FRAME NUMBER 1519

ENSR | **AECOM**

AERIAL PHOTO - APRIL 07, 1969
PPG INDUSTRIES - SITES 121, 132, 133,
135, 137 & 135, JERSEY CITY
HUDSON COUNTY, NEW JERSEY

FIGURE NUMBER:

6

ENSR CORPORATION
20 NEW ENGLAND AVENUE
PISCATAWAY, NEW JERSEY 08854
PHONE: (732) 981-0200 FAX:
(732) 981-0116 WEB:
[HTTP://WWW.ENSR.AECOM.COM](http://www.ensr.aecom.com)

DRAWN BY:	DATE:	PROJECT NUMBER:	SHEET NUMBER:
SM	09/27/06	5510-109	1 of 1

Piscataway on 103dc - Piscataway (J:\Projects\PPG Industries\Cadd\05510100\6 ACO SITES RIWP\Aerial Dwgs\79-04-08_NoBound



400 200 0 400



Approximate Scale in Feet

SOURCE: PPG AERIAL FILES - UNKNOWN

ENSR | AECOM

ENSR CORPORATION
20 NEW ENGLAND AVENUE
PISCATAWAY, NEW JERSEY 08854
PHONE: (732) 981-0200
FAX: (732) 981-0116
WEB: [HTTP://WWW.ENSR.AECOM.COM](http://www.ensr.aecom.com)

AERIAL PHOTO - APRIL 8, 1979
PPG INDUSTRIES - SITES 121, 132, 133,
135, 137 & 135, JERSEY CITY
HUDSON COUNTY, NEW JERSEY

FIGURE NUMBER:

7

DRAWN BY:

SM

DATE:

09/27/06

PROJECT NUMBER:

5510-109

SHEET NUMBER:

1 OF 1

Piscataway on 103dc-Piscataway (J:\Projects\PPG Industries\Cadd\05510100\6 ACO SITES RIWP\Aerial Dwg\89-09-04_NoBound



NORTH

400 200 0 400



Approximate Scale in Feet

SOURCE: PPG AERIAL PHOTO FROM ROBINSON, FRAME NUMBER 801

ENSR | AECOM

ENSR CORPORATION
20 NEW ENGLAND AVENUE
PISCATAWAY, NEW JERSEY 08854
PHONE: (732) 981-0200
FAX: (732) 981-0116
WEB: [HTTP://WWW.ENSR.AECOM.COM](http://www.ensr.aecom.com)

AERIAL PHOTO - SEP. 4, 1989
PPG INDUSTRIES - SITES 121, 132, 133,
135, 137 & 135, JERSEY CITY
HUDSON COUNTY, NEW JERSEY

FIGURE NUMBER:

8

DRAWN BY:	DATE:	PROJECT NUMBER:	SHEET NUMBER:
SM	09/27/06	5510-109	1 OF 1