



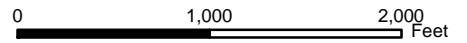




Legend

-  1/4-Mile Radius
-  Emergent Wetland Habitat
-  Surface Water
-  Forested Wetland Habitat
-  Forest Habitat



- Notes:
1. State Plane NAD83 Coordinates, U.S. Survey Feet;
 2. Aerial photo source: New Jersey 2007-2008 High Resolution Orthophotography, New Jersey Office of Information Technology, Office of Geographic Information Systems
 3. Wetlands and Surface Water sources: NJDEP 2007 Land use/Land Cover, Hackensack, Hudson, Pascack Watershed Management Area, WMA05; NJDEP 2008 Landscape Project Data Version 2.1
 4. Public well source: Public-Community Water-Supply Wells of New Jersey, NJDEP, New Jersey Geological Survey, 2010.



PPG INDUSTRIES
 GARFIELD AVENUE PROJECT AREA, JERSEY CITY
 SITE 186 PROPERTY
 HUDSON COUNTY, NEW JERSEY
 60238842

FIGURE 4
 NJDEP WETLANDS WITHIN
 1/4-MILE OF THE PROJECT AREA

DATE: APRIL 2013 | DRAWN: J.E.B. | CHECKED BY: B.S.