





**Notes:**

1. State Plane NAD83 Coordinates, U.S. Survey Feet;
2. New Jersey 2007 - 2008 High Resolution Orthophotography, NJ Office of Information Technology (NJ OIT), Office of Geographic Information Systems (OGIS), Trenton, New Jersey, 2009.
3. Parcels of Hudson County, New Jersey State Plane NAD83, Hudson County Department of Planning, Jersey City, New Jersey, January 27, 2010.

-  Site 202 Old Block and Lot (Chrome Site Boundary)
-  Current Block and Lot Configuration
-  Complex Boundary
-  Parcels within the Complex Boundary



Site 202 Block and Lot			
PPG Industries			
Site 202 (100 Pacific Avenue), Jersey City, Hudson County, New Jersey			
SCALE:	DATE:	PROJECT NUMBER:	PATH AND FILE NAME:
1:4,726	3/26/2012	60246594	F:\GIS\PPG\Site202\PA\Figures\Fig 2 Block and Lot.mxd



FIGURE NUMBER:
<b>2</b>