

PHOTOGRAPHIC LOG


Client Name: PPG (SITE 203)		Site Location: 346 Claremont Ave, Jersey City NJ	Project No.: 60213472
Photo No.: 1	Date: 05/25/11		
Direction Photo Taken: NE			
Description: NJ Transit Light Rail West Side station adjacent to the Northern boundary of Site.			

Photo No.: 2	Date: 05/25/11		
Direction Photo Taken: NE			
Description: Landscaping inside the planter adjacent to the N wall of building on Site.			

PHOTOGRAPHIC LOG


Client Name: PPG (SITE 203)	Site Location: 346 Claremont Ave, Jersey City NJ	Project No.: 60213472
---------------------------------------	------------------------------------------------------------	---------------------------------

Photo No.: 3	Date: 05/25/11	
Direction Photo Taken: NE		
Description: Staircase along the N wall of the building on site. Concrete railroad pillars for old railroad spur located beyond fenceline.		

Photo No.: 4	Date: 05/25/11	
Direction Photo Taken: NE		
Description: Area adjacent and north of building underneath the staircase.		

PHOTOGRAPHIC LOG

Client Name: PPG (SITE 203)		Site Location: 346 Claremont Ave, Jersey City NJ	Project No.: 60213472
Photo No.: 5	Date: 05/25/11		
Direction Photo Taken: S			
Description: Fenced NE corner between the building and the railroad			

Photo No.: 6	Date: 05/25/11	
Direction Photo Taken: NE		
Description: Concrete pillars for former rail spur along north side of building		

PHOTOGRAPHIC LOG


Client Name: PPG (SITE 203)		Site Location: 346 Claremont Ave, Jersey City NJ		Project No.: 60213472
Photo No.: 7	Date: 05/25/11			
Direction Photo Taken: N				
Description: View of fence along Light Rail from Orient Ave				


Photo No.: 8	Date: 05/25/11			
Direction Photo Taken: NW				
Description: View of concrete pillars between the north building wall and the fenced (elevated) Light Rail area.				

Photo No. 9	Date: 05/25/11
Direction Photo Taken: NW	
Description: View of the site overlooking the railroad fence	



Photo No. 10	Date: 05/25/11
Direction Photo Taken: N	
Description: Looking West along Halstead Street – Site building and loading dock area visible on left side of photo. Trash dumpster visible at end of Halstead Street.	




Photo No. 11	Date: 05/25/11
Direction Photo Taken: E	
Description: View east along Claremont Street – Site building visible in left side of photo.	



Photo No. 12	Date: 05/25/11
Direction Photo Taken: W	
Description: Looking West along north side of building – stairs associated with access from West Side Avenue to NJ Transit Light Rail West Side Station.	

