


Site 203

346 Claremont Ave.
Jersey City, NJ 07305

Inquiry Number: 2643727.2s
November 23, 2009

The EDR Radius Map™ Report with GeoCheck®



440 Wheelers Farms Road
Milford, CT 06461
Toll Free: 800.352.0050
www.edrnet.com

TABLE OF CONTENTS

<u>SECTION</u>	<u>PAGE</u>
Executive Summary	ES1
Overview Map	2
Detail Map	3
Map Findings Summary	4
Map Findings	7
Orphan Summary	838
Government Records Searched/Data Currency Tracking	GR-1
 <u>GEOCHECK ADDENDUM</u>	
Physical Setting Source Addendum	A-1
Physical Setting Source Summary	A-2
Physical Setting Source Map	A-7
Physical Setting Source Map Findings	A-8
Physical Setting Source Records Searched	A-9

Thank you for your business.
Please contact EDR at 1-800-352-0050
with any questions or comments.

Disclaimer - Copyright and Trademark Notice

This Report contains certain information obtained from a variety of public and other sources reasonably available to Environmental Data Resources, Inc. It cannot be concluded from this Report that coverage information for the target and surrounding properties does not exist from other sources. **NO WARRANTY EXPRESSED OR IMPLIED, IS MADE WHATSOEVER IN CONNECTION WITH THIS REPORT. ENVIRONMENTAL DATA RESOURCES, INC. SPECIFICALLY DISCLAIMS THE MAKING OF ANY SUCH WARRANTIES, INCLUDING WITHOUT LIMITATION, MERCHANTABILITY OR FITNESS FOR A PARTICULAR USE OR PURPOSE. ALL RISK IS ASSUMED BY THE USER. IN NO EVENT SHALL ENVIRONMENTAL DATA RESOURCES, INC. BE LIABLE TO ANYONE, WHETHER ARISING OUT OF ERRORS OR OMISSIONS, NEGLIGENCE, ACCIDENT OR ANY OTHER CAUSE, FOR ANY LOSS OF DAMAGE, INCLUDING, WITHOUT LIMITATION, SPECIAL, INCIDENTAL, CONSEQUENTIAL, OR EXEMPLARY DAMAGES. ANY LIABILITY ON THE PART OF ENVIRONMENTAL DATA RESOURCES, INC. IS STRICTLY LIMITED TO A REFUND OF THE AMOUNT PAID FOR THIS REPORT.** Purchaser accepts this Report "AS IS". Any analyses, estimates, ratings, environmental risk levels or risk codes provided in this Report are provided for illustrative purposes only, and are not intended to provide, nor should they be interpreted as providing any facts regarding, or prediction or forecast of, any environmental risk for any property. Only a Phase I Environmental Site Assessment performed by an environmental professional can provide information regarding the environmental risk for any property. Additionally, the information provided in this Report is not to be construed as legal advice.

Copyright 2009 by Environmental Data Resources, Inc. All rights reserved. Reproduction in any media or format, in whole or in part, of any report or map of Environmental Data Resources, Inc., or its affiliates, is prohibited without prior written permission.

EDR and its logos (including Sanborn and Sanborn Map) are trademarks of Environmental Data Resources, Inc. or its affiliates. All other trademarks used herein are the property of their respective owners.

EXECUTIVE SUMMARY

A search of available environmental records was conducted by Environmental Data Resources, Inc (EDR). The report was designed to assist parties seeking to meet the search requirements of EPA's Standards and Practices for All Appropriate Inquiries (40 CFR Part 312), the ASTM Standard Practice for Environmental Site Assessments (E 1527-05) or custom requirements developed for the evaluation of environmental risk associated with a parcel of real estate.

TARGET PROPERTY INFORMATION

ADDRESS

346 CLAREMONT AVE.
JERSEY CITY, NJ 07305

COORDINATES

Latitude (North): 40.714000 - 40° 42' 50.4"
Longitude (West): 74.087400 - 74° 5' 14.6"
Universal Transverse Mercator: Zone 18
UTM X (Meters): 577084.4
UTM Y (Meters): 4507198.0
State Plane X (Feet): 606496.0
State Plane Y (Feet): 685274.2
Elevation: 26 ft. above sea level

USGS TOPOGRAPHIC MAP ASSOCIATED WITH TARGET PROPERTY

Target Property Map: 40074-F1 JERSEY CITY, NJ
Most Recent Revision: 1981

AERIAL PHOTOGRAPHY IN THIS REPORT

Photo Year: 2006
Source: USDA

TARGET PROPERTY SEARCH RESULTS

The target property was identified in the following records. For more information on this property see page 7 of the attached EDR Radius Map report:

<u>Site</u>	<u>Database(s)</u>	<u>EPA ID</u>
JERSEY CITY SCHOOL DISTRICT 346 CLAREMONT AVE JERSEY CITY, NJ 07305	FTTS	N/A
JERSEY CITY SCHOOL DISTRICT/LINCO 346 CLAREMONT AVE JERSEY CITY, NJ 07305	FTTS	N/A
JERSEY CITY BOARD OF ED 346 CLAREMONT AVE JERSEY CITY, NJ 07305	FTTS HIST FTTS	N/A

EXECUTIVE SUMMARY

<p>CORONA LIGHTING CORP 346 CLAREMONT AVE JERSEY CITY, NJ 07305</p>	<p>RCRA-TSDF CORRACTS CERC-NFRAP RCRA-NonGen</p>	<p>NJD001319136</p>
<p>JERSEY CITY BD OF EDUCATION 346 CLAREMONT AVENUE JERSEY CITY, NJ 07305</p>	<p>MANIFEST ISRA</p>	<p>N/A</p>
<p>BOARD OF EDUCATION BLDG 346 CLARMONT ST JERSEY CITY, NJ</p>	<p>NJ Release</p>	<p>N/A</p>
<p>JERSEY CITY SCHOOL DIST. 346 CLERMONT AVE. JERSEY CITY, NJ 07305</p>	<p>FINDS</p>	<p>N/A</p>
<p>CORONA LIGHTING CORPORATION 346 CLAREMONT AVE JERSEY CITY, NJ</p>	<p>SHWS Status: CLOSED</p>	<p>N/A</p>
<p>W-263 JERSEY CITY BOARD OF EDUCAT 346 CLAREMONT AVE JERSEY CITY, NJ 07305</p>	<p>FINDS RCRA-CESQG</p>	<p>NJD982188401</p>
<p>JERSEY CITY PUBLIC SCHOOLS/NJ DEP 346 CLAREMONT AVE JERSEY CITY, NJ 07305</p>	<p>FTTS HIST FTTS</p>	<p>N/A</p>
<p>JERSEY CITY SCHOOL DISTRICT 346 CLAREMONT AVE JERSEY CITY, NJ 07305</p>	<p>HIST FTTS</p>	<p>N/A</p>
<p>LIGHTOLIER 346 CLAREMONT AVE JERSEY CITY, NJ 07305</p>	<p>FINDS RCRA-NonGen</p>	<p>NJD001319128</p>
<p>JERSEY CITY SCHOOL DISTRICT/LINCO 346 CLAREMONT AVE JERSEY CITY, NJ 07305</p>	<p>HIST FTTS</p>	<p>N/A</p>

EXECUTIVE SUMMARY

DATABASES WITH NO MAPPED SITES

No mapped sites were found in EDR's search of available ("reasonably ascertainable ") government records either on the target property or within the search radius around the target property for the following databases:

STANDARD ENVIRONMENTAL RECORDS

Federal NPL site list

Proposed NPL..... Proposed National Priority List Sites
NPL LIENS..... Federal Superfund Liens

Federal Delisted NPL site list

Delisted NPL..... National Priority List Deletions

Federal institutional controls / engineering controls registries

US INST CONTROL..... Sites with Institutional Controls

State and tribal landfill and/or solid waste disposal site lists

SWF/LF..... Solid Waste Facility Directory

State and tribal leaking storage tank lists

INDIAN LUST..... Leaking Underground Storage Tanks on Indian Land

State and tribal registered storage tank lists

INDIAN UST..... Underground Storage Tanks on Indian Land

State and tribal voluntary cleanup sites

NJ PF..... Publicly Funded Cleanups Site Status Report
INDIAN VCP..... Voluntary Cleanup Priority Listing

ADDITIONAL ENVIRONMENTAL RECORDS

Local Brownfield lists

US BROWNFIELDS..... A Listing of Brownfields Sites

Local Lists of Landfill / Solid Waste Disposal Sites

DEBRIS REGION 9..... Torres Martinez Reservation Illegal Dump Site Locations
ODI..... Open Dump Inventory
SWRCY..... Approved Class B Recycling Facilities
HIST LF..... Solid Waste Facility Directory
INDIAN ODI..... Report on the Status of Open Dumps on Indian Lands

Local Lists of Hazardous waste / Contaminated Sites

US CDL..... Clandestine Drug Labs

EXECUTIVE SUMMARY

US HIST CDL..... National Clandestine Laboratory Register

Local Land Records

LIENS 2..... CERCLA Lien Information
LUCIS..... Land Use Control Information System
LIENS..... Environmental LIENS

Records of Emergency Release Reports

HMIRS..... Hazardous Materials Information Reporting System

Other Ascertainable Records

DOT OPS..... Incident and Accident Data
DOD..... Department of Defense Sites
FUDS..... Formerly Used Defense Sites
UMTRA..... Uranium Mill Tailings Sites
MINES..... Mines Master Index File
TSCA..... Toxic Substances Control Act
SSTS..... Section 7 Tracking Systems
PADS..... PCB Activity Database System
MLTS..... Material Licensing Tracking System
RADINFO..... Radiation Information Database
UIC..... Underground Injection Wells Database
NPDES..... New Jersey Pollutant Discharge Elimination System Dischargers
INDIAN RESERV..... Indian Reservations
SCRD DRYCLEANERS..... State Coalition for Remediation of Drycleaners Listing
PCB TRANSFORMER..... PCB Transformer Registration Database

SURROUNDING SITES: SEARCH RESULTS

Surrounding sites were identified in the following databases.

Elevations have been determined from the USGS Digital Elevation Model and should be evaluated on a relative (not an absolute) basis. Relative elevation information between sites of close proximity should be field verified. Sites with an elevation equal to or higher than the target property have been differentiated below from sites with an elevation lower than the target property. Page numbers and map identification numbers refer to the EDR Radius Map report where detailed data on individual sites can be reviewed.

Sites listed in ***bold italics*** are in multiple databases.

Unmappable (orphan) sites are not considered in the foregoing analysis.

STANDARD ENVIRONMENTAL RECORDS

Federal NPL site list

NPL: Also known as Superfund, the National Priority List database is a subset of CERCLIS and identifies over 1,200 sites for priority cleanup under the Superfund program. The source of this database is the U.S. EPA.

A review of the NPL list, as provided by EDR, and dated 10/01/2009 has revealed that there is 1 NPL

EXECUTIVE SUMMARY

site within approximately 1.125 miles of the target property.

<u>Equal/Higher Elevation</u>	<u>Address</u>	<u>Direction / Distance</u>	<u>Map ID</u>	<u>Page</u>
<i>DIAMOND ALKALI CO.</i>	<i>80 LISTER AVE</i>	<i>WNW 1/2 - 1 (0.658 mi.)</i>	<i>0</i>	<i>21</i>

Federal CERCLIS list

CERCLIS: The Comprehensive Environmental Response, Compensation and Liability Information System contains data on potentially hazardous waste sites that have been reported to the USEPA by states, municipalities, private companies and private persons, pursuant to Section 103 of the Comprehensive Environmental Response, Compensation and Liability Act (CERCLA). CERCLIS contains sites which are either proposed to or on the National Priorities List (NPL) and sites which are in the screening and assessment phase for possible inclusion on the NPL.

A review of the CERCLIS list, as provided by EDR, and dated 06/30/2009 has revealed that there is 1 CERCLIS site within approximately 0.625 miles of the target property.

<u>Lower Elevation</u>	<u>Address</u>	<u>Direction / Distance</u>	<u>Map ID</u>	<u>Page</u>
<i>DYE SPECIALTIES INC</i>	<i>407 EGE AVENUE</i>	<i>NNW 1/4 - 1/2 (0.455 mi.)</i>	<i>BC254</i>	<i>450</i>

Federal CERCLIS NFRAP site List

CERC-NFRAP: Archived sites are sites that have been removed and archived from the inventory of CERCLIS sites. Archived status indicates that, to the best of EPA's knowledge, assessment at a site has been completed and that EPA has determined no further steps will be taken to list this site on the National Priorities List (NPL), unless information indicates this decision was not appropriate or other considerations require a recommendation for listing at a later time. This decision does not necessarily mean that there is no hazard associated with a given site; it only means that, based upon available information, the location is not judged to be a potential NPL site.

A review of the CERC-NFRAP list, as provided by EDR, and dated 06/23/2009 has revealed that there are 3 CERC-NFRAP sites within approximately 0.625 miles of the target property.

<u>Equal/Higher Elevation</u>	<u>Address</u>	<u>Direction / Distance</u>	<u>Map ID</u>	<u>Page</u>
<i>DANIEL PROD CO</i>	<i>400 CLAREMONT AVE</i>	<i>NW 0 - 1/8 (0.098 mi.)</i>	<i>G43</i>	<i>67</i>
<i>BIRK PAINT MANUFACTURERS INC</i>	<i>230-236 KEARNEY AVE</i>	<i>ENE 0 - 1/8 (0.108 mi.)</i>	<i>F67</i>	<i>158</i>

<u>Lower Elevation</u>	<u>Address</u>	<u>Direction / Distance</u>	<u>Map ID</u>	<u>Page</u>
<i>JERSEY CITY SEWER AUTH</i>	<i>555 ROUTE 440</i>	<i>W 1/2 - 1 (0.587 mi.)</i>	<i>BV336</i>	<i>544</i>

Federal RCRA CORRACTS facilities list

CORRACTS: CORRACTS is a list of handlers with RCRA Corrective Action Activity. This report shows which nationally-defined corrective action core events have occurred for every handler that has had corrective action activity.

A review of the CORRACTS list, as provided by EDR, and dated 09/15/2009 has revealed that there are 4

EXECUTIVE SUMMARY

CORRACTS sites within approximately 1.125 miles of the target property.

<u>Equal/Higher Elevation</u>	<u>Address</u>	<u>Direction / Distance</u>	<u>Map ID</u>	<u>Page</u>
<i>DANIEL PROD CO</i>	<i>400 CLAREMONT AVE</i>	<i>NW 0 - 1/8 (0.098 mi.)</i>	<i>G43</i>	<i>67</i>
<i>BIRK PAINT MANUFACTURERS INC</i>	<i>230-236 KEARNEY AVE</i>	<i>ENE 0 - 1/8 (0.108 mi.)</i>	<i>F67</i>	<i>158</i>
<u>Lower Elevation</u>	<u>Address</u>	<u>Direction / Distance</u>	<u>Map ID</u>	<u>Page</u>
<i>LANGER TRANSPORT CORP</i>	<i>RTE 440 & DANFORTH AVE</i>	<i>SW 1/2 - 1 (0.827 mi.)</i>	<i>CP418</i>	<i>630</i>
<i>DEGEN OIL CHEMICAL CO.</i>	<i>200 KELLOGG STREET</i>	<i>W 1/2 - 1 (0.946 mi.)</i>	<i>CZ463</i>	<i>731</i>

Federal RCRA non-CORRACTS TSD facilities list

RCRA-TSDF: RCRAInfo is EPA's comprehensive information system, providing access to data supporting the Resource Conservation and Recovery Act (RCRA) of 1976 and the Hazardous and Solid Waste Amendments (HSWA) of 1984. The database includes selective information on sites which generate, transport, store, treat and/or dispose of hazardous waste as defined by the Resource Conservation and Recovery Act (RCRA). Transporters are individuals or entities that move hazardous waste from the generator offsite to a facility that can recycle, treat, store, or dispose of the waste. TSDFs treat, store, or dispose of the waste.

A review of the RCRA-TSDF list, as provided by EDR, and dated 11/12/2008 has revealed that there are 3 RCRA-TSDF sites within approximately 0.625 miles of the target property.

<u>Equal/Higher Elevation</u>	<u>Address</u>	<u>Direction / Distance</u>	<u>Map ID</u>	<u>Page</u>
<i>DANIEL PROD CO</i>	<i>400 CLAREMONT AVE</i>	<i>NW 0 - 1/8 (0.098 mi.)</i>	<i>G43</i>	<i>67</i>
<i>BIRK PAINT MANUFACTURERS INC</i>	<i>230-236 KEARNEY AVE</i>	<i>ENE 0 - 1/8 (0.108 mi.)</i>	<i>F67</i>	<i>158</i>
<u>Lower Elevation</u>	<u>Address</u>	<u>Direction / Distance</u>	<u>Map ID</u>	<u>Page</u>
<i>ALPHA METALS INC</i>	<i>600 RTE 440</i>	<i>WNW 1/4 - 1/2 (0.391 mi.)</i>	<i>AT224</i>	<i>383</i>

Federal RCRA generators list

RCRA-LQG: RCRAInfo is EPA's comprehensive information system, providing access to data supporting the Resource Conservation and Recovery Act (RCRA) of 1976 and the Hazardous and Solid Waste Amendments (HSWA) of 1984. The database includes selective information on sites which generate, transport, store, treat and/or dispose of hazardous waste as defined by the Resource Conservation and Recovery Act (RCRA). Large quantity generators (LQGs) generate over 1,000 kilograms (kg) of hazardous waste, or over 1 kg of acutely hazardous waste per month.

A review of the RCRA-LQG list, as provided by EDR, and dated 11/12/2008 has revealed that there is 1 RCRA-LQG site within approximately 0.375 miles of the target property.

<u>Equal/Higher Elevation</u>	<u>Address</u>	<u>Direction / Distance</u>	<u>Map ID</u>	<u>Page</u>
<i>DANIEL PROD CO</i>	<i>400 CLAREMONT AVE</i>	<i>NW 0 - 1/8 (0.098 mi.)</i>	<i>G43</i>	<i>67</i>

EXECUTIVE SUMMARY

RCRA-SQG: RCRAInfo is EPA's comprehensive information system, providing access to data supporting the Resource Conservation and Recovery Act (RCRA) of 1976 and the Hazardous and Solid Waste Amendments (HSWA) of 1984. The database includes selective information on sites which generate, transport, store, treat and/or dispose of hazardous waste as defined by the Resource Conservation and Recovery Act (RCRA). Small quantity generators (SQGs) generate between 100 kg and 1,000 kg of hazardous waste per month.

A review of the RCRA-SQG list, as provided by EDR, and dated 11/12/2008 has revealed that there is 1 RCRA-SQG site within approximately 0.375 miles of the target property.

<u>Equal/Higher Elevation</u>	<u>Address</u>	<u>Direction / Distance</u>	<u>Map ID</u>	<u>Page</u>
<i>KENNEDY BLVD CORP</i>	<i>306 BERGEN AVE</i>	<i>ESE 1/4 - 1/2 (0.304 mi.)</i>	<i>157</i>	<i>287</i>

RCRA-CESQG: RCRAInfo is EPA's comprehensive information system, providing access to data supporting the Resource Conservation and Recovery Act (RCRA) of 1976 and the Hazardous and Solid Waste Amendments (HSWA) of 1984. The database includes selective information on sites which generate, transport, store, treat and/or dispose of hazardous waste as defined by the Resource Conservation and Recovery Act (RCRA). Conditionally exempt small quantity generators (CESQGs) generate less than 100 kg of hazardous waste, or less than 1 kg of acutely hazardous waste per month.

A review of the RCRA-CESQG list, as provided by EDR, and dated 11/12/2008 has revealed that there are 4 RCRA-CESQG sites within approximately 0.375 miles of the target property.

<u>Equal/Higher Elevation</u>	<u>Address</u>	<u>Direction / Distance</u>	<u>Map ID</u>	<u>Page</u>
<i>BIRK PAINT MANUFACTURERS INC</i>	<i>230-236 KEARNEY AVE</i>	<i>ENE 0 - 1/8 (0.108 mi.)</i>	<i>F67</i>	<i>158</i>
<u>Lower Elevation</u>	<u>Address</u>	<u>Direction / Distance</u>	<u>Map ID</u>	<u>Page</u>
<i>DIAMOND AUTO BODY</i>	<i>311-313 GRANT AVENUE</i>	<i>WNW 0 - 1/8 (0.070 mi.)</i>	<i>D25</i>	<i>44</i>
<i>FORTUNE PLASTIC & METAL INC</i>	<i>20 CARBON PLACE</i>	<i>WSW 1/4 - 1/2 (0.307 mi.)</i>	<i>AD167</i>	<i>306</i>
<i>ALPHA METALS INC</i>	<i>250 CULVER AVE</i>	<i>WNW 1/4 - 1/2 (0.371 mi.)</i>	<i>AH215</i>	<i>372</i>

Federal ERNS list

ERNS: The Emergency Response Notification System records and stores information on reported releases of oil and hazardous substances. The source of this database is the U.S. EPA.

A review of the ERNS list, as provided by EDR, and dated 08/31/2009 has revealed that there are 3 ERNS sites within approximately 0.125 miles of the target property.

<u>Equal/Higher Elevation</u>	<u>Address</u>	<u>Direction / Distance</u>	<u>Map ID</u>	<u>Page</u>
269 KERNEY AVE	269 KERNEY AVE	NE 0 - 1/8 (0.095 mi.)	E33	55
269 KERNEY AVE	269 KERNEY AVE	NE 0 - 1/8 (0.095 mi.)	E34	55
<u>Lower Elevation</u>	<u>Address</u>	<u>Direction / Distance</u>	<u>Map ID</u>	<u>Page</u>
319-325 GRAND AVE	319-325 GRAND AVE	WNW 0 - 1/8 (0.102 mi.)	D60	154

EXECUTIVE SUMMARY

State- and tribal - equivalent CERCLIS

SHWS: Known contaminated sites in New Jersey except those associated with Bureau of Underground Storage Sites (BUST)

A review of the SHWS list, as provided by EDR, and dated 08/31/2009 has revealed that there are 287 SHWS sites within approximately 1.125 miles of the target property.

<u>Equal/Higher Elevation</u>	<u>Address</u>	<u>Direction / Distance</u>	<u>Map ID</u>	<u>Page</u>
363 CLAIRMONT AVENUE Status: CLOSED	363 CLAREMONT AVE	WNW 0 - 1/8 (0.039 mi.)	A16	34
263 GRANT AVENUE Status: CLOSED	263 GRANT AVE	S 0 - 1/8 (0.054 mi.)	B19	35
311 CLAREMONT AVENUE Status: ACTIVE	311 CLAREMONT AVE	SE 0 - 1/8 (0.093 mi.)	C31	53
DANIEL PRODUCTS COMPANY INC Status: ACTIVE	400 CLAREMONT AVE	NW 0 - 1/8 (0.098 mi.)	G46	105
10 YALE AVENUE Status: ACTIVE	10 YALE AVE	N 0 - 1/8 (0.098 mi.)	E50	145
EISER HARDWARE Status: CLOSED	407 WEST SIDE AVE	N 0 - 1/8 (0.099 mi.)	E53	148
USA AUTO BODY SHOP (FORMER) Status: CLOSED	241 ORIENT AVE	ESE 0 - 1/8 (0.117 mi.)	I71	176
EVEREADY EMBROIDERY INC Status: CLOSED	235 ORIENT AVE	ESE 1/8 - 1/4 (0.126 mi.)	I74	179
43 BROADMAN PARKWAY Status: CLOSED	43 BROADMAN PKWY	S 1/8 - 1/4 (0.136 mi.)	J76	182
BRUNNQUELL IRON WORKS Status: CLOSED	418 CLAIRMONT AVE	NW 1/8 - 1/4 (0.155 mi.)	N85	190
24 BROADMAN PARKWAY Status: CLOSED	24 BROADMAN PKWY	SSE 1/8 - 1/4 (0.189 mi.)	P95	205
180 EGE AVE Status: CLOSED	180 EGE AVE	ENE 1/8 - 1/4 (0.197 mi.)	98	209
13 BROADMAN PARKWAY Status: CLOSED	13 BROADMAN PKWY	SSE 1/8 - 1/4 (0.219 mi.)	P110	227
194 VIRGINIA AVENUE Status: CLOSED	194 VIRGINIA AVE	ENE 1/8 - 1/4 (0.238 mi.)	U114	230
188 VIRGINIA AVENUE Status: ACTIVE	188 VIRGINIA AVE	ENE 1/8 - 1/4 (0.248 mi.)	U123	237
163 GRANT AVE Status: ACTIVE	163 GRANT AVE	SE 1/4 - 1/2 (0.279 mi.)	AC143	276
254 BERGEN AVE Status: PENDING	254 BERGEN AVE	SE 1/4 - 1/2 (0.307 mi.)	AC163	299
SNYDER HIGH SCHOOL Status: ACTIVE	239 BERGEN AVE	SE 1/4 - 1/2 (0.323 mi.)	AF178	328
352 STEGMAN PARKWAY Status: CLOSED	352 STEGMAN PKWY	SSW 1/4 - 1/2 (0.360 mi.)	AM195	351
128 GRANT AVE Status: CLOSED	128 GRANT AVE	SE 1/4 - 1/2 (0.361 mi.)	AN196	351

EXECUTIVE SUMMARY

<u>Equal/Higher Elevation</u>	<u>Address</u>	<u>Direction / Distance</u>	<u>Map ID</u>	<u>Page</u>
JERSEY CITY SCHOOL #38 Status: CLOSED	339 STEGMAN PKWY	SSW 1/4 - 1/2 (0.369 mi.)	AM211	367
315 STEGMAN PARKWAY Status: ACTIVE	315 STEGMAN PKWY	SSW 1/4 - 1/2 (0.377 mi.)	AQ218	379
114 ORIENT AVENUE Status: CLOSED	114 ORIENT AVE	ESE 1/4 - 1/2 (0.380 mi.)	AR220	380
117 GRANT AVENUE Status: ACTIVE	117 GRANT AVE	SE 1/4 - 1/2 (0.393 mi.)	AN226	421
187 CLAIRMONT AVENUE APT A Status: ACTIVE	187 CLAREMONT AVE	SE 1/4 - 1/2 (0.399 mi.)	229	424
WEST STAR CONSTRUCTING INCORPO Status: ACTIVE	146 BOSTWICK AVE	SSE 1/4 - 1/2 (0.418 mi.)	AW232	426
94 CLENDENNY AVENUE Status: ACTIVE	94 CLENDENNY AVE	NE 1/4 - 1/2 (0.424 mi.)	233	428
140 BOSTWICK AVENUE Status: ACTIVE	140 BOSTWICK AVE	SSE 1/4 - 1/2 (0.427 mi.)	AW234	429
138 BOSTWICK AVENUE Status: ACTIVE	138 BOSTWICK AVE	SSE 1/4 - 1/2 (0.430 mi.)	AW239	431
102 GRANT AVENUE Status: CLOSED	102 GRANT AVE	SE 1/4 - 1/2 (0.430 mi.)	AY241	434
100 GRANT AVENUE Status: ACTIVE	100 GRANT AVE	SE 1/4 - 1/2 (0.435 mi.)	AY243	435
98 GRANT AVENUE Status: ACTIVE	98 GRANT AVE	SE 1/4 - 1/2 (0.440 mi.)	AY247	437
412 BERGEN AVENUE Status: CLOSED	412 BERGEN AVE	ENE 1/4 - 1/2 (0.455 mi.)	252	446
121 BOSTWICK AVENUE Status: ACTIVE	121 BOSTWICK AVE	SE 1/4 - 1/2 (0.456 mi.)	AW255	470
26 VAN HOUTEN AVENUE Status: CLOSED	26 VAN HOUTEN AVE	S 1/4 - 1/2 (0.468 mi.)	BD259	472
107 OAK ST Status: CLOSED	107 OAK ST	E 1/4 - 1/2 (0.470 mi.)	BE262	473
110 BOSTWICK AVENUE Status: ACTIVE	110 BOSTWICK AVE	SE 1/4 - 1/2 (0.471 mi.)	BF263	474
233 BAYVIEW AVENUE Status: CLOSED	233 BAYVIEW AVE	SSE 1/4 - 1/2 (0.475 mi.)	266	477
80 LEXINGTON AVENUE REALTY ASS Status: CLOSED	80 LEXINGTON AVE	NE 1/4 - 1/2 (0.486 mi.)	270	480
141 CLAREMONT AVENUE Status: ACTIVE	141 CLAREMONT AVE	SE 1/2 - 1 (0.523 mi.)	280	493
300 WOODLAWN AVENUE Status: CLOSED	300 WOODLAWN AVE	SSW 1/2 - 1 (0.523 mi.)	BI281	494
264 WOODLAWN AVENUE Status: CLOSED	264 WOODLAWN AVE	SSW 1/2 - 1 (0.529 mi.)	BJ283	494
204 BIDWELL AVENUE Status: CLOSED	204 BIDWELL AVE	SSE 1/2 - 1 (0.531 mi.)	BK284	495

EXECUTIVE SUMMARY

<u>Equal/Higher Elevation</u>	<u>Address</u>	<u>Direction / Distance</u>	<u>Map ID</u>	<u>Page</u>
329 FORREST STREET Status: ACTIVE	329 FORREST ST	E 1/2 - 1 (0.532 mi.)	286	496
60 GRANT AVENUE Status: ACTIVE	60 GRANT AVE	SE 1/2 - 1 (0.537 mi.)	BL290	507
140 MYRTLE AVENUE Status: CLOSED	140 MYRTLE AVE	SE 1/2 - 1 (0.538 mi.)	BL291	507
76 BOSTWICK AVENUE Status: ACTIVE	76 BOSTWICK AVE	SE 1/2 - 1 (0.541 mi.)	BM294	509
74 BOSTWICK AVENUE Status: ACTIVE	74 BOSTWICK AVE	SE 1/2 - 1 (0.546 mi.)	BM296	510
79 ATLANTIC AVE Status: CLOSED	79 ATLANTIC ST	E 1/2 - 1 (0.557 mi.)	304	517
213 CLINTON AVENUE Status: CLOSED	213 CLINTON AVE	NE 1/2 - 1 (0.557 mi.)	BP306	518
140 STERLING AVENUE Status: CLOSED	140 STERLING AVE	SSW 1/2 - 1 (0.561 mi.)	BJ308	518
201 CLINTON AVENUE Status: CLOSED	201 CLINTON AVE	NE 1/2 - 1 (0.564 mi.)	BP310	519
BP Status: CLOSED	808 COMMUNIPAW AVE	NNE 1/2 - 1 (0.570 mi.)	312	520
HUDSON COUNTY CHROMATE 24 Status: CLOSED	839 COMMUNIPAW AVE	NNE 1/2 - 1 (0.570 mi.)	BR313	521
365 ARMSTRONG AVENUE Status: CLOSED	365 ARMSTRONG AVE	SW 1/2 - 1 (0.571 mi.)	BQ315	521
BUFFS AUTO REPAIRS Status: CLOSED	456 BERGEN AVE	ENE 1/2 - 1 (0.572 mi.)	319	524
OAK STREET AND DR MARTIN LUTHE Status: CLOSED	OAK ST / MARTIN LUTHE	E 1/2 - 1 (0.574 mi.)	BS321	531
63 BOSTWICK AVENUE Status: ACTIVE	63 BOSTWICK AVE	SE 1/2 - 1 (0.575 mi.)	BM323	533
JERSEY CITY SCHOOL #29 Status: CLOSED	123 CLAREMONT AVE	SE 1/2 - 1 (0.580 mi.)	BT325	535
JERSEY CITY SCHOOL #14 Status: CLOSED	153 UNION ST	E 1/2 - 1 (0.582 mi.)	BU327	537
59 BOSTWICK AVENUE Status: CLOSED	59 BOSTWICK AVE	SE 1/2 - 1 (0.585 mi.)	BM330	539
166 BAYVIEW AVENUE Status: ACTIVE	166 BAYVIEW AVE	SSE 1/2 - 1 (0.586 mi.)	BN332	540
167 CLINTON AVENUE Status: CLOSED	167 CLINTON AVE	ENE 1/2 - 1 (0.587 mi.)	333	540
278 FULTON AVENUE Status: CLOSED	278 FULTON AVE	S 1/2 - 1 (0.593 mi.)	BX339	547
S&S REFRIGERATION Status: CLOSED	733 COMMUNIPAW AVE	NE 1/2 - 1 (0.601 mi.)	BY340	550
110 CLAREMONT AVENUE Status: ACTIVE	110 CLAREMONT AVE	SE 1/2 - 1 (0.602 mi.)	BT343	551

EXECUTIVE SUMMARY

<u>Equal/Higher Elevation</u>	<u>Address</u>	<u>Direction / Distance</u>	<u>Map ID</u>	<u>Page</u>
236 FULTON AVENUE Status: CLOSED	236 FULTON AVE	S 1/2 - 1 (0.604 mi.)	BX345	552
HUDSON COUNTY CHROMATE 01 Status: CLOSED	597 BRAMHALL AVE	ENE 1/2 - 1 (0.608 mi.)	CA348	553
142 CLINTON AVENUE Status: CLOSED	142 CLINTON AVE	ENE 1/2 - 1 (0.610 mi.)	349	553
CARMEL HOUSE I Status: CLOSED	162 BIDWELL AVE	SSE 1/2 - 1 (0.614 mi.)	CB350	554
357 VAN NOSTRAND AVENUE Status: CLOSED	357 VAN NOSTRAND AVE	SW 1/2 - 1 (0.617 mi.)	353	555
171 WEGMAN PARKWAY Status: CLOSED	171 WEGMAN PKWY	SSE 1/2 - 1 (0.618 mi.)	CC354	556
261 ARMSTRONG AVENUE Status: CLOSED	261 ARMSTRONG AVE	SSW 1/2 - 1 (0.620 mi.)	CD356	556
HUDSON COUNTY CHROMATE 89 Status: CLOSED	149 MARTIN LUTHER KING	S 1/2 - 1 (0.624 mi.)	CF361	559
253 ARMSTRONG AVENUE Status: CLOSED	253 ARMSTRONG AVE	SSW 1/2 - 1 (0.627 mi.)	CD362	559
WILKINSON BAYVIEW AFFORDABLE H Status: ACTIVE	134 WILKINSON AVE	SE 1/2 - 1 (0.636 mi.)	364	560
HUDSON COUNTY CHROMATE 28 Status: CLOSED	194 DWIGHT ST	S 1/2 - 1 (0.643 mi.)	CF365	561
704 COMMUNIPAW AVE Status: ACTIVE	704 COMMUNIPAW AVE	ENE 1/2 - 1 (0.643 mi.)	CE366	562
HUDSON COUNTY CHROMATE 29 Status: CLOSED	190 DWIGHT ST	S 1/2 - 1 (0.648 mi.)	CF367	562
HUDSON COUNTY CHROMATE 74 Status: CLOSED	188 DWIGHT ST	S 1/2 - 1 (0.650 mi.)	CF368	563
30 BERGEN AVENUE Status: ACTIVE	30 BERGEN AVE	S 1/2 - 1 (0.653 mi.)	370	568
UNITED VEIL DYEING & FINISHING Status: CLOSED	95 MYRTLE AVE	SE 1/2 - 1 (0.655 mi.)	371	569
GD TURNKEY ASSOCIATES Status: CLOSED	FULTON AVE / MARTIN L	S 1/2 - 1 (0.657 mi.)	CF372	569
147 WEGMAN PARKWAY Status: CLOSED	147 WEGMAN PKWY	SSE 1/2 - 1 (0.666 mi.)	373	570
218 HARRISON AVENUE Status: CLOSED	218 HARRISON AVE	NE 1/2 - 1 (0.667 mi.)	374	570
25 SEIDLER STREET Status: CLOSED	25 SEIDLER ST	ENE 1/2 - 1 (0.669 mi.)	CG375	571
548 BRAMHALL AVENUE Status: ACTIVE	548 BRAMHALL AVE	E 1/2 - 1 (0.696 mi.)	CH376	571
179 HARRISON AVENUE Status: CLOSED	179 HARRISON AVE	NE 1/2 - 1 (0.697 mi.)	377	572
135 STEGMAN STREET JERSEY CITY Status: CLOSED	135 STEGMAN ST	SSE 1/2 - 1 (0.700 mi.)	CI378	574

EXECUTIVE SUMMARY

<u>Equal/Higher Elevation</u>	<u>Address</u>	<u>Direction / Distance</u>	<u>Map ID</u>	<u>Page</u>
546 BRAMHALL AVENUE Status: ACTIVE	546 BRAMHALL AVE	E 1/2 - 1 (0.701 mi.)	CH379	574
534 MARTIN LUTHER KING JR DRIV Status: CLOSED	534 MARTIN LUTHER KING	ENE 1/2 - 1 (0.704 mi.)	CG380	575
189 CLERK STREET Status: ACTIVE	189 CLERK ST	ESE 1/2 - 1 (0.704 mi.)	381	575
OCEAN BAYVIEW HOMES Status: PENDING	MYRTLE AVE & OCEAN AVE	SE 1/2 - 1 (0.713 mi.)	382	588
JERSEY CITY FIRE DEPARTMENT Status: CLOSED	2 BERGEN AVE	S 1/2 - 1 (0.717 mi.)	383	588
HUDSON COUNTY CHROMATE 123 Status: CLOSED	136 STEGMAN ST	SSE 1/2 - 1 (0.727 mi.)	CI384	589
71 CLAREMONT AVENUE Status: ACTIVE	71 CLAREMONT AVE	SE 1/2 - 1 (0.727 mi.)	385	590
150 FULTON AVENUE Status: CLOSED	150 FULTON AVE	S 1/2 - 1 (0.729 mi.)	386	590
157 WOODLAWN AVENUE Status: CLOSED	157 WOODLAWN AVE	S 1/2 - 1 (0.734 mi.)	CJ387	591
83 WILKINSON AVENUE Status: CLOSED	83 WILKINSON AVE	SE 1/2 - 1 (0.743 mi.)	388	591
J CITY AUTO REPAIR Status: ACTIVE	1869 KENNEDY BLVD & FOW	SSW 1/2 - 1 (0.746 mi.)	CK389	592
AUTO ZONE Status: ACTIVE	629 COMMUNIPAW AVE	ENE 1/2 - 1 (0.746 mi.)	CL390	595
248 FOWLER AVENUE Status: ACTIVE	248 FOWLER AVE	SSW 1/2 - 1 (0.753 mi.)	CK391	595
145 WOODLAWN AVE Status: ACTIVE	145 WOODLAWN AVE	S 1/2 - 1 (0.758 mi.)	CJ392	596
33 BENTLEY AVENUE Status: CLOSED	33 BENTLEY AVE	NE 1/2 - 1 (0.762 mi.)	CM393	598
EPSILON PROPERTIES INCORPORATE Status: ACTIVE	31 BENTLEY AVE	ENE 1/2 - 1 (0.764 mi.)	CM394	599
116 1/2 HARRISON AVENUE Status: CLOSED	116 HARRISON AVE	ENE 1/2 - 1 (0.767 mi.)	CL395	601
HUDSON COUNTY CHROMATE 75 Status: CLOSED	121 DWIGHT ST	SSE 1/2 - 1 (0.769 mi.)	396	601
180 ARLINGTON AVENUE Status: CLOSED	180 ARLINGTON AVE	ESE 1/2 - 1 (0.771 mi.)	397	602
106 STEVENS AVENUE Status: ACTIVE	160 STEVENS AVE	SSW 1/2 - 1 (0.772 mi.)	CK398	602
106 STEGMAN STREET Status: CLOSED	106 STEGMAN ST	SSE 1/2 - 1 (0.780 mi.)	401	612
15 BENTLEY AVENUE Status: ACTIVE	15 BENTLEY AVE	ENE 1/2 - 1 (0.781 mi.)	CM402	613
JCR ENTERPRISES Status: CLOSED	104 HARRISON AVE	ENE 1/2 - 1 (0.783 mi.)	CL403	613

EXECUTIVE SUMMARY

<u>Equal/Higher Elevation</u>	<u>Address</u>	<u>Direction / Distance</u>	<u>Map ID</u>	<u>Page</u>
9 BENTLEY AVENUE Status: CLOSED	9 BENTLEY AVE	ENE 1/2 - 1 (0.783 mi.)	404	613
130 WOODLAWN AVENUE Status: CLOSED	130 WOODLAWN AVE	S 1/2 - 1 (0.786 mi.)	CO405	614
JERSEY CITY SCHOOL #41 Status: ACTIVE	59 WILKINSON AVE	SE 1/2 - 1 (0.792 mi.)	407	615
135 ARLINGTON AVENUE Status: ACTIVE	135 ARLINGTON AVE	SE 1/2 - 1 (0.798 mi.)	408	617
HUDSON COUNTY CHROMATE 102 Status: CLOSED	124 WOODLAWN AVE	S 1/2 - 1 (0.799 mi.)	CO409	618
GREENVILLE HOSPITAL Status: CLOSED	1825 KENNEDY BLVD	SSW 1/2 - 1 (0.806 mi.)	411	620
120 WOODLAWN AVENUE Status: ACTIVE	120 WOODLAWN AVE	S 1/2 - 1 (0.807 mi.)	CO412	626
118 WOODLAWN AVENUE Status: ACTIVE	118 WOODLAWN AVE	S 1/2 - 1 (0.811 mi.)	CO413	626
ST ALOYSIUS CHURCH SCHOOL CONV Status: ACTIVE	691 WEST SIDE AVE	NNE 1/2 - 1 (0.813 mi.)	414	627
40 GIFFORD AVENUE Status: CLOSED	40 GIFFORD AVE	NE 1/2 - 1 (0.815 mi.)	415	627
NEW JERSEY BELL TELEPHONE COMP Status: CLOSED	71 MADISON AVE	E 1/2 - 1 (0.818 mi.)	416	628
111 WOODLAWN AVENUE Status: CLOSED	111 WOODLAWN AVE	S 1/2 - 1 (0.824 mi.)	CO417	629
309 ARLINGTON AVE Status: ACTIVE	309 ARLINGTON AVE	E 1/2 - 1 (0.832 mi.)	CQ419	667
181 RANDOLPH AVENUE Status: ACTIVE	181 RANDOLPH AVE	ESE 1/2 - 1 (0.832 mi.)	CR420	668
185 RANDOLPH AVENUE Status: ACTIVE	185 RANDOLPH AVE	ESE 1/2 - 1 (0.835 mi.)	CR421	669
104 STEVENS AVENUE Status: ACTIVE	104 STEVENS AVE	S 1/2 - 1 (0.839 mi.)	424	675
476 478 OCEAN AVENUE Status: ACTIVE	478 OCEAN AVE	SSE 1/2 - 1 (0.839 mi.)	CS425	676
574 BERGEN AVENUE Status: CLOSED	574 BERGEN AVE	ENE 1/2 - 1 (0.844 mi.)	426	678
329A ARLINGTON AVENUE Status: CLOSED	329 ARLINGTON AVE	E 1/2 - 1 (0.852 mi.)	CQ427	678
68 STEGMAN STREET Status: CLOSED	68 STEGMAN ST	SSE 1/2 - 1 (0.854 mi.)	CS428	679
JERSEY CITY FIRE DEPARTMENT Status: ACTIVE	468 OCEAN AVE	SSE 1/2 - 1 (0.856 mi.)	CS429	679
127 VAN NOSTRAND AVENUE Status: ACTIVE	127 VAN NOSTRAND AVE	S 1/2 - 1 (0.866 mi.)	CT430	683
QUALITY URBAN HOUSING PARTNERS Status: CLOSED	148 KENSINGTON AVE	NE 1/2 - 1 (0.870 mi.)	431	683

EXECUTIVE SUMMARY

<u>Equal/Higher Elevation</u>	<u>Address</u>	<u>Direction / Distance</u>	<u>Map ID</u>	<u>Page</u>
337 CATOR AVENUE Status: CLOSED	337 CATOR AVE	SSW 1/2 - 1 (0.873 mi.)	432	684
103 ARMSTRONG AVENUE Status: ACTIVE	103 ARMSTRONG AVE	S 1/2 - 1 (0.874 mi.)	CU433	684
104 ARMSTRONG AVENUE Status: ACTIVE	104 ARMSTRONG AVE	S 1/2 - 1 (0.874 mi.)	CU434	685
48 BIDWELL AVENUE Status: CLOSED	48 BIDWELL AVE	SSE 1/2 - 1 (0.877 mi.)	436	687
101 ARMSTRONG AVENUE Status: ACTIVE	101 ARMSTRONG AVE	S 1/2 - 1 (0.877 mi.)	CU437	687
STERLING TRIMMING CO Status: ACTIVE	15 WILKINSON AVE	SE 1/2 - 1 (0.879 mi.)	438	688
KENSINGTON COURT CONDO ASSOCIA Status: CLOSED	107 KENSINGTON AVE	NE 1/2 - 1 (0.879 mi.)	CV439	689
THE BERGEN SCHOOL Status: ACTIVE	36 EMORY ST	ENE 1/2 - 1 (0.882 mi.)	440	690
KENSINGTON APARTMENTS Status: CLOSED	88 KENSINGTON AVE	NE 1/2 - 1 (0.887 mi.)	CV441	691
54 STEGMAN STREET Status: ACTIVE	54 STEGMAN ST	SSE 1/2 - 1 (0.887 mi.)	442	692
95 ARMSTRONG AVENUE Status: ACTIVE	95 ARMSTRONG AVE	S 1/2 - 1 (0.887 mi.)	CU443	693
115 VAN NOSTRAND AVENUE Status: CLOSED	115 VAN NOSTRAND AVE	S 1/2 - 1 (0.887 mi.)	CT444	694
114 VAN NOSTRAND AVENUE Status: ACTIVE	114 VAN NOSTRAND AVE	S 1/2 - 1 (0.888 mi.)	CT445	696
62 KENSINGTON AVENUE Status: CLOSED	62 KENSINGTON AVE	NE 1/2 - 1 (0.902 mi.)	448	706
PUBLIC SCHOOL 17 Status: CLOSED	600 BERGEN AVE	ENE 1/2 - 1 (0.902 mi.)	449	706
305 CATOR AVENUE Status: CLOSED	305 CATOR AVE	SSW 1/2 - 1 (0.909 mi.)	452	719
H&K SERVICENTER Status: CLOSED	54 MCADOO AVE	SSW 1/2 - 1 (0.913 mi.)	453	720
249 JEWETT AVENUE Status: CLOSED	249 JEWETT AVE	NE 1/2 - 1 (0.915 mi.)	CV454	721
OCEAN TOWERS Status: ACTIVE	425 OCEAN AVE	SSE 1/2 - 1 (0.919 mi.)	CX455	722
226 JEWETT AVENUE Status: ACTIVE	226 JEWETT AVE	NE 1/2 - 1 (0.924 mi.)	CV456	723
30 KENSINGTON AVENUE Status: CLOSED	30 KENSINGTON AVE	NE 1/2 - 1 (0.930 mi.)	CY457	724
23 BIDWELL AVENUE Status: ACTIVE	23 BIDWELL AVE	SSE 1/2 - 1 (0.937 mi.)	459	727
18 KENSINGTON PARTNERS Status: CLOSED	18 KENSINGTON AVE	NE 1/2 - 1 (0.942 mi.)	CY461	728

EXECUTIVE SUMMARY

<u>Equal/Higher Elevation</u>	<u>Address</u>	<u>Direction / Distance</u>	<u>Map ID</u>	<u>Page</u>
77 CRESCENT AVENUE Status: CLOSED	77 CRESCENT AVE	ENE 1/2 - 1 (0.942 mi.)	DB462	730
54 WOODLAWN AVENUE Status: ACTIVE	54 WOODLAWN AVE	SSE 1/2 - 1 (0.946 mi.)	CX464	757
79 CRESENT AVENUE Status: ACTIVE	79 CRESENT AVE	ENE 1/2 - 1 (0.947 mi.)	DB465	758
10 KENSINGTON AVEUNE Status: CLOSED	10 KENSINGTON AVE	NE 1/2 - 1 (0.950 mi.)	DC466	759
172 JEWETT AVENUE APARTMENT BU Status: CLOSED	172 JEWETT AVE	NE 1/2 - 1 (0.953 mi.)	467	759
DANFORTH CAR CARE CTR Status: CLOSED	304 DANFORTH AVE	SSW 1/2 - 1 (0.956 mi.)	468	760
GETTY #56925 Status: ACTIVE	676 GARFIELD AVE	SE 1/2 - 1 (0.958 mi.)	DD469	765
OCEAN AVENUE PROPERTY 1V Status: CLOSED	OCEAN AVE / ARMSTRONG	SSE 1/2 - 1 (0.958 mi.)	470	767
2 KENSINGTON AVENUE Status: ACTIVE	2 KENSINGTON AVE	ENE 1/2 - 1 (0.959 mi.)	DC471	768
75 WARNER AVENUE Status: ACTIVE	75 WARNER AVE	S 1/2 - 1 (0.962 mi.)	474	770
153 JEWETT AVENUE Status: CLOSED	153 JEWETT AVE	NE 1/2 - 1 (0.967 mi.)	CY475	772
GARFIELD AUTO CENTER Status: CLOSED	3 BAYVIEW AVE	SE 1/2 - 1 (0.970 mi.)	DD476	772
147 JEWETT AVENUE Status: ACTIVE	147 JEWETT AVE	NE 1/2 - 1 (0.971 mi.)	CY477	773
69 BELMONT AVENUE Status: CLOSED	69 BELMONT AVE	ENE 1/2 - 1 (0.986 mi.)	478	774
173 FAIRVIEW AVENUE Status: CLOSED	173 FAIRVIEW AVE	NE 1/2 - 1 (0.986 mi.)	DE479	774
126 JEWETT AVENUE Status: CLOSED	126 JEWETT AVE	NE 1/2 - 1 (0.989 mi.)	DC480	775
161 FAIRVIEW AVENUE Status: CLOSED	161 FAIRVIEW AVE	NE 1/2 - 1 (0.990 mi.)	DE481	775
111 FAIRVIEW AVENUE Status: CLOSED	111 FAIRVIEW AVE	NE 1 - 2 (1.015 mi.)	484	782
170 DELAWARE AVENUE Status: ACTIVE	170 DELAWARE AVE	NNE 1 - 2 (1.017 mi.)	DF485	782
45 BELMONT AVENUE Status: ACTIVE	45 BELMONT AVE	ENE 1 - 2 (1.024 mi.)	DG487	783
44 BELMONT AVENUE Status: CLOSED	44 BELMONT AVE	ENE 1 - 2 (1.024 mi.)	DG488	784
TRUE GOSPEL HOLINESS CHURCH Status: CLOSED	361 OCEAN AVE	S 1 - 2 (1.033 mi.)	DH490	790
URBAN LEAGUE F HUDSON COUNTY Status: ACTIVE	723 GRAND ST	E 1 - 2 (1.035 mi.)	491	793

EXECUTIVE SUMMARY

<u>Equal/Higher Elevation</u>	<u>Address</u>	<u>Direction / Distance</u>	<u>Map ID</u>	<u>Page</u>
68 GARDNER AVENUE Status: ACTIVE	68 GARDNER AVE	ENE 1 - 2 (1.036 mi.)	492	795
82 FAIRVIEW AVENUE Status: CLOSED	82 FAIRVIEW AVE	NE 1 - 2 (1.037 mi.)	493	795
657 BERGEN AVENUE Status: CLOSED	657 BERGEN AVE	NE 1 - 2 (1.045 mi.)	494	796
EXXON R/S 3-2372 Status: ACTIVE	775 WEST SIDE AVE	NNE 1 - 2 (1.047 mi.)	DI495	796
188 DELAWARE AVENUE Status: CLOSED	188 DELAWARE AVE	NNE 1 - 2 (1.048 mi.)	DF496	801
42 RUTGERS AVENUE Status: ACTIVE	42 RUTGERS AVE	S 1 - 2 (1.049 mi.)	499	802
249 DUNCAN AVENUE Status: CLOSED	249 DUNCAN AVE	NNE 1 - 2 (1.055 mi.)	500	802
235 DANFORTH AVENUE Status: CLOSED	235 DANFORTH AVE	SSW 1 - 2 (1.055 mi.)	501	803
29 VAN NOSTRAND AVENUE Status: ACTIVE	29 VAN NOSTRAND AVE	S 1 - 2 (1.055 mi.)	DK502	805
GEORGE C KNOBLOCH INC Status: CLOSED	345 OCEAN AVE	S 1 - 2 (1.056 mi.)	DH503	806
100 DUNCAN AVENUE Status: CLOSED	100 DUNCAN AVE	NE 1 - 2 (1.057 mi.)	504	806
11 ARMSTRONG AVE Status: ACTIVE	11 ARMSTRONG AVE	SSE 1 - 2 (1.066 mi.)	DM506	811
DUNCAN LAUNDROMAT Status: CLOSED	785 WEST SIDE AVE	NNE 1 - 2 (1.067 mi.)	DI507	813
305 CHAPEL AVENUE Status: ACTIVE	305 CHAPEL AVE	S 1 - 2 (1.067 mi.)	508	814
HUDSON COUNTY CHROMATE 100 Status: ACTIVE	RICHARD ST	SSE 1 - 2 (1.071 mi.)	510	815
7 ARMSTRONG AVENUE Status: CLOSED	7 ARMSTRONG AVE	SSE 1 - 2 (1.077 mi.)	DM511	816
19 VAN NOSTRAND CORP Status: CLOSED	19 VAN NOSTRAND AVE	SSE 1 - 2 (1.077 mi.)	DK512	816
10A ROSE AVENUE Status: CLOSED	10 ROSE AVE	SSW 1 - 2 (1.082 mi.)	513	816
318 LEMBECK AVENUE Status: ACTIVE	318 LEMBECK AVE	SSW 1 - 2 (1.084 mi.)	514	817
92 SUMMIT AVENUE Status: CLOSED	92 SUMMIT AVE	ENE 1 - 2 (1.085 mi.)	DN515	817
224 BELVIDERE AVENUE Status: CLOSED	224 BELVIDERE AVE	NNE 1 - 2 (1.087 mi.)	516	818
CONRAIL GREENVILLE YARDS (JCRA) Status: CLOSED	100 SUMMIT PL	ENE 1 - 2 (1.093 mi.)	DN519	821
SUMMIT IMPORT CORP Status: ACTIVE	100 SUMMIT PL	ENE 1 - 2 (1.093 mi.)	DN520	822

EXECUTIVE SUMMARY

<u>Equal/Higher Elevation</u>	<u>Address</u>	<u>Direction / Distance</u>	<u>Map ID</u>	<u>Page</u>
102 SUMMIT AVENUE Status: CLOSED	102 SUMMIT AVE	ENE 1 - 2 (1.095 mi.)	DN521	823
DUNCAN TERRACE Status: CLOSED	37 39 DUNCAN AVE	NE 1 - 2 (1.105 mi.)	525	825
206 DANFORTH AVENUE Status: ACTIVE	206 DANFORTH AVE	SSW 1 - 2 (1.106 mi.)	527	829
26 SHEFFIELD STREET Status: CLOSED	26 SHEFFIELD ST	S 1 - 2 (1.113 mi.)	531	833
441 FAIRMONT AVENUE Status: CLOSED	441 FAIRMONT AVE	NE 1 - 2 (1.114 mi.)	DQ532	833
S&S AUTO REPAIRS INC Status: ACTIVE	225 231 MONTICELLO AVE	ENE 1 - 2 (1.114 mi.)	533	835
432 FAIRMOUNT AVENUE Status: CLOSED	432 FAIRMOUNT AVE	NE 1 - 2 (1.116 mi.)	DQ534	836
<u>Lower Elevation</u>	<u>Address</u>	<u>Direction / Distance</u>	<u>Map ID</u>	<u>Page</u>
CLAREMONT SERVICE STATION INC Status: CLOSED	366 WEST SIDE AVE	WNW 0 - 1/8 (0.063 mi.)	D23	43
18 POLOCK AVENUE Status: ACTIVE	18 POLLOCK AVE	W 1/8 - 1/4 (0.132 mi.)	H75	182
MAYFAIR #54 Status: CLOSED	330 WEST SIDE AVE	WSW 1/8 - 1/4 (0.148 mi.)	M81	186
EXXON STORE 3-2006 Status: ACTIVE	311 WEST SIDE AVE	WSW 1/8 - 1/4 (0.170 mi.)	M92	201
ARMIN CORP Status: ACTIVE	301 WEST SIDE AVE	WSW 1/8 - 1/4 (0.197 mi.)	Q97	207
SHOE TAYLOR INCORPORATED Status: PENDING	423 CLAREMONT AVE	NW 1/8 - 1/4 (0.199 mi.)	N100	211
275 WESTSIDE AVE LLC Status: CLOSED	275 WEST SIDE AVE	WSW 1/8 - 1/4 (0.244 mi.)	Q120	236
APEX TRUCKING TERMINAL Status: ACTIVE Status: ACTIVE	483 CLAREMONT AVE	NW 1/8 - 1/4 (0.248 mi.)	X124	238
HUDSON COUNTY CHROMATE 154 Status: ACTIVE	37 COLLEGE DR	SW 1/8 - 1/4 (0.250 mi.)	Z128	247
100 YALE AVENUE Status: CLOSED	100 YALE AVE	NW 1/4 - 1/2 (0.273 mi.)	AB140	275
A SPACE STATION Status: CLOSED	69 MALLORY AVE	NW 1/4 - 1/2 (0.291 mi.)	X147	278
TYCO A & E PRODUCTS Status: ACTIVE	49 FISK ST	W 1/4 - 1/2 (0.306 mi.)	AE161	294
M PASAELINSKY & SONS INC Status: ACTIVE	20 CARBON PL	WSW 1/4 - 1/2 (0.307 mi.)	AD165	300
ANN SANTO Status: CLOSED	76 FISK ST	W 1/4 - 1/2 (0.323 mi.)	AE172	315
50 CARBON PLACE Status: CLOSED	50 CARBON PL	WSW 1/4 - 1/2 (0.333 mi.)	AG183	337

EXECUTIVE SUMMARY

<u>Lower Elevation</u>	<u>Address</u>	<u>Direction / Distance</u>	<u>Map ID</u>	<u>Page</u>
UNIVERSAL SHIPPERS ASSOC INC Status: CLOSED	90 FISK ST	W 1/4 - 1/2 (0.343 mi.)	AE189	345
409 STEGMAN PKWY Status: CLOSED	409 STEGMAN PKWY	SW 1/4 - 1/2 (0.358 mi.)	AL192	350
146 MALLORY AVENUE Status: CLOSED	146 MALLORY AVE	N 1/4 - 1/2 (0.366 mi.)	AP200	356
M I HOLDINGS INC Status: ACTIVE	223 WEST SIDE AVE	WSW 1/4 - 1/2 (0.367 mi.)	AL208	363
ENGLER INSTRUMENTS Status: ACTIVE	250 CULVER AVE	WNW 1/4 - 1/2 (0.371 mi.)	AH214	370
412 UNION STREET Status: CLOSED	412 UNION ST	NNE 1/4 - 1/2 (0.381 mi.)	221	380
JAN & SONS CONTAINER Status: CLOSED	259 CULVER AVE	WNW 1/4 - 1/2 (0.382 mi.)	AS222	382
389 VIRGINIA AVENUE Status: ACTIVE	389 VIRGINIA AVE	NNW 1/4 - 1/2 (0.395 mi.)	AU228	424
391 VIRGINIA AVENUE Status: CLOSED	391 VIRGINIA AVE	NNW 1/4 - 1/2 (0.399 mi.)	AU230	425
JERSEY CITY STATE COLLEGE Status: ACTIVE	203 WEST SIDE AVE	SW 1/4 - 1/2 (0.413 mi.)	AV231	425
24 STEGMAN PLACE Status: CLOSED	24 STEGMAN PL	SW 1/4 - 1/2 (0.427 mi.)	AX237	430
100 WATER ST Status: ACTIVE	100 WATER ST	NW 1/4 - 1/2 (0.439 mi.)	BA245	436
HUDSON COUNTY CHROMATE 79 Status: ACTIVE	10 WATER ST	WNW 1/4 - 1/2 (0.443 mi.)	BB249	438
GAINES MOTOR LINES INC Status: ACTIVE	475 CLAREMONT AVE	NW 1/4 - 1/2 (0.444 mi.)	BA251	440
DYE SPECIALTIES INC Status: ACTIVE	407 EGE AVE	NNW 1/4 - 1/2 (0.455 mi.)	BC253	448
291 FULTON AVENUE Status: CLOSED	291 FULTON AVE	SW 1/4 - 1/2 (0.474 mi.)	AZ265	475
BALDWIN STEEL COMPANY Status: ACTIVE	500 RT 440	WSW 1/4 - 1/2 (0.492 mi.)	BG271	482
235 LEXINGTON AVENUE Status: CLOSED	235 LEXINGTON AVE	N 1/2 - 1 (0.514 mi.)	BH273	485
236 LEXINGTON AVENUE Status: CLOSED	236 LEXINGTON AVE	N 1/2 - 1 (0.515 mi.)	BH274	486
245 LEXINGTON AVENUE Status: CLOSED	245 LEXINGTON AVE	N 1/2 - 1 (0.519 mi.)	BH277	490
348 WOODLAWN AVENUE Status: CLOSED	348 WOODLAWN AVE	SW 1/2 - 1 (0.520 mi.)	BI279	493
268 LEXINGTON AVENUE Status: CLOSED	268 LEXINGTON AVE	N 1/2 - 1 (0.533 mi.)	BH288	502
95 ROOSEVELT AVENUE Status: CLOSED	95 ROOSEVELT AVE	N 1/2 - 1 (0.542 mi.)	295	509

EXECUTIVE SUMMARY

<u>Lower Elevation</u>	<u>Address</u>	<u>Direction / Distance</u>	<u>Map ID</u>	<u>Page</u>
J&S FORD Status: ACTIVE	599 RTE 440	NNW 1/2 - 1 (0.556 mi.)	BO303	515
375 ARMSTRONG AVENUE Status: CLOSED	375 ARMSTRONG AVE	SW 1/2 - 1 (0.569 mi.)	BQ311	520
J I HASS CORP Status: ACTIVE	859 COMMUNIPAW AVE	NNE 1/2 - 1 (0.574 mi.)	BR322	531
9 NUNDA AVENUE Status: CLOSED	9 NUNDA AVE	NNE 1/2 - 1 (0.591 mi.)	BW337	547
11 MARCY AVENUE Status: CLOSED	11 MARCY AVE	NNW 1/2 - 1 (0.608 mi.)	BZ346	552
NJ MOTOR VEHICLE INSPECTION ST Status: ACTIVE	177 ROOSEVELT AVE	N 1/2 - 1 (0.631 mi.)	363	560
EXXON R/S 30012 Status: ACTIVE	983 COMMUNIPAW AVE	NNW 1/2 - 1 (0.651 mi.)	BZ369	563
HUDSON COUNTY CHROMATE 125 Status: ACTIVE	60 KELLOGG ST	WSW 1/2 - 1 (0.777 mi.)	CN399	603
SHELL SERVICE STATION 100156 Status: ACTIVE	1000 COMMUNIPAW AVE	NNW 1/2 - 1 (0.778 mi.)	400	607
ABF FREIGHT SYSTEMS, INC. Status: ACTIVE	80 KELLOGG ST	WSW 1/2 - 1 (0.788 mi.)	CN406	614
HUDSON COUNTY CHROAMTE 134 Status: ACTIVE	100 KELLOGG ST	W 1/2 - 1 (0.799 mi.)	CN410	618
STAR SERVICE CENTERS INC Status: CLOSED	1 WEST SIDE AVE	SW 1/2 - 1 (0.838 mi.)	422	669
TOMS DANFORTH SERVICE INC Status: ACTIVE	432 DANFORTH AVE	SW 1/2 - 1 (0.838 mi.)	CP423	671
HUDSON COUNTY CHROMATE 143 Status: ACTIVE	846 GARFIELD AVE	ESE 1/2 - 1 (0.874 mi.)	435	686
HUDSON COUNTY CHROMATE 132 Status: ACTIVE	808 GARFIELD AVE	ESE 1/2 - 1 (0.893 mi.)	CW446	696
FEDERAL MACHINE CO INC Status: ACTIVE	807 GARFIELD AVE	ESE 1/2 - 1 (0.894 mi.)	CW447	699
SOUTH HUDSON TRUCKING CO INC Status: CLOSED	353 DANFORTH AVE	SSW 1/2 - 1 (0.904 mi.)	450	709
CAVEN POINT SERVICE CENTER Status: PENDING	770 GARFIELD AVE	SE 1/2 - 1 (0.908 mi.)	451	711
GETTY 014545 POSNAK & TURKISH Status: ACTIVE	75 KELLOGG ST	W 1/2 - 1 (0.934 mi.)	CZ458	726
HUDSON COUNTY CHROMATE 186 Status: ACTIVE	947 GARFIELD AVE	ESE 1/2 - 1 (0.940 mi.)	DA460	727
DEGEN OIL CHEMICAL CO. Status: ACTIVE	200 KELLOGG STREET	W 1/2 - 1 (0.946 mi.)	CZ463	731
HUDSON COUNTY CHROMATE 121 Status: ACTIVE	960 GARFIELD AVE	E 1/2 - 1 (0.959 mi.)	DA472	768
METROPOLITAN TELETRONICS CORPO Status: ACTIVE	975 GARFIELD AVE	E 1/2 - 1 (0.962 mi.)	473	769

EXECUTIVE SUMMARY

<u>Lower Elevation</u>	<u>Address</u>	<u>Direction / Distance</u>	<u>Map ID</u>	<u>Page</u>
FRANK B ROSS CO INC Status: ACTIVE	22 HALLADAY ST	SE 1/2 - 1 (0.990 mi.)	482	776
HUDSON COUNTY CHROMATE 137 Status: ACTIVE	45 HALLADAY ST	ESE 1 - 2 (1.006 mi.)	483	781
GIPSON & SONS INC Status: CLOSED	1046 GARFIELD AVE	E 1 - 2 (1.032 mi.)	489	784
PACIFIC PROPERTIES Status: CLOSED	51 PACIFIC AVE	ESE 1 - 2 (1.048 mi.)	DJ497	801
HUDSON COUNTY CHROMATE 135 Status: ACTIVE	51 PACIFIC AVE	ESE 1 - 2 (1.048 mi.)	DJ498	802
SUNOCO 0006-9112 Status: CLOSED	470 COMMUNIPAW AVE	E 1 - 2 (1.066 mi.)	DL505	807
MAX LUMBER & MILLWORK CORP Status: ACTIVE	1112 GARFIELD AVE	E 1 - 2 (1.071 mi.)	DL509	814
SONNY'S GYM Status: CLOSED	107 123 PACIFIC AVE	ESE 1 - 2 (1.088 mi.)	517	820
704 GRAND STREET Status: ACTIVE	704 GRAND ST	E 1 - 2 (1.091 mi.)	518	821
WOODWARD METAL PROCESSING CORP Status: CLOSED	125 WOODWARD ST	E 1 - 2 (1.098 mi.)	DO523	824
JERSEY CITY SCHOOL #39 Status: CLOSED	214 PLAINFIELD AVE	NNE 1 - 2 (1.104 mi.)	524	824
COLUMBIA PAINTED LAB INC Status: CLOSED	452 COMMUNIPAW AVE	E 1 - 2 (1.105 mi.)	DP526	826
A HARRY MOORE APARTMENTS Status: ACTIVE	324 DUNCAN AVE	N 1 - 2 (1.107 mi.)	528	830
N SUMERGRADE & SONS Status: ACTIVE	449 COMMUNIPAW AVE	E 1 - 2 (1.110 mi.)	DP529	831
216 NUNDA AVENUE Status: CLOSED	216 NUNDA AVE	NNE 1 - 2 (1.116 mi.)	535	836

HWS RE-EVAL: The locations were removed from the Known Contaminated Sites list for a variety of reasons. Some of the sites were taken off the list because they were inactive, some were not assigned a case worker and some were no longer contaminated. Inspectors from the DEP are now undertaking a full re-evaluation of each of the locations statewide. That includes visual and environmental tests to see whether contamination still exists.

A review of the HWS RE-EVAL list, as provided by EDR, and dated 09/20/2007 has revealed that there are 8 HWS RE-EVAL sites within approximately 1.125 miles of the target property.

<u>Equal/Higher Elevation</u>	<u>Address</u>	<u>Direction / Distance</u>	<u>Map ID</u>	<u>Page</u>
254 BERGEN AVENUE	254 BERGEN AVE	SE 1/4 - 1/2 (0.307 mi.)	AC164	300
<u>Lower Elevation</u>	<u>Address</u>	<u>Direction / Distance</u>	<u>Map ID</u>	<u>Page</u>
SHOE TAYLOR INCORPORATED	423 CLAREMONT AVE	NW 1/8 - 1/4 (0.199 mi.)	N100	211
TEXTILE PROOFERS INCORPORATED	193 CULVER AVE	W 1/8 - 1/4 (0.244 mi.)	W118	234
MERIDIAN DISTRIBUTION SERVICE	483 CLAREMONT AVE	NW 1/8 - 1/4 (0.248 mi.)	X125	240

EXECUTIVE SUMMARY

<u>Lower Elevation</u>	<u>Address</u>	<u>Direction / Distance</u>	<u>Map ID</u>	<u>Page</u>
BALDWIN STEEL COMPANY	500 RTE 440	WSW 1/4 - 1/2 (0.492 mi.)	BG272	484
CAVEN POINT SERVICE CENTER	770 GARFIELD AVE	SE 1/2 - 1 (0.908 mi.)	451	711
WOODWARD METAL PROCESSING CORP	125 WOODWARD ST	E 1 - 2 (1.098 mi.)	DO522	823
449 COMMUNIPAW AVENUE	449 COMMUNIPAW AVE	E 1 - 2 (1.110 mi.)	DP530	832

HIST HWS: The Known Contaminated Sites in New Jersey report is a municipal listing of sites where contamination of soil and/or ground water is confirmed at levels greater than the applicable cleanup criteria or standards. Remedial activities are underway or required at the sites with an on-site source(s) of contamination and at locations where the source(s) of contamination is unknown. Sites with completed remedial work that require engineering and/or institutional controls have reporting measures in place to ensure the effectiveness of past actions, and some include maintenance and/or monitoring

A review of the HIST HWS list, as provided by EDR, and dated 05/09/2008 has revealed that there are 3 HIST HWS sites within approximately 0.125 miles of the target property.

<u>Equal/Higher Elevation</u>	<u>Address</u>	<u>Direction / Distance</u>	<u>Map ID</u>	<u>Page</u>
311 CLAREMONT AVENUE	311 CLAREMONT AVE	SE 0 - 1/8 (0.093 mi.)	C31	53
DANIEL PRODUCTS COMPANY INC	400 CLAREMONT AVE	NW 0 - 1/8 (0.098 mi.)	G46	105
BIRK PAINT MANUFACTURERS INC	230-236 KEARNEY AVE	ENE 0 - 1/8 (0.108 mi.)	F67	158

State and tribal leaking storage tank lists

LUST: A listing of regulated Underground Storage Tanks that have a cleanup underway.

A review of the LUST list, as provided by EDR, and dated 09/14/2009 has revealed that there are 7 LUST sites within approximately 0.625 miles of the target property.

<u>Equal/Higher Elevation</u>	<u>Address</u>	<u>Direction / Distance</u>	<u>Map ID</u>	<u>Page</u>
DANIEL PRODUCTS COMPANY INC	400 CLAREMONT AVE	NW 0 - 1/8 (0.098 mi.)	G46	105
BIRK PAINT MANUFACTURERS INC	230-236 KEARNEY AVE	ENE 0 - 1/8 (0.108 mi.)	F67	158
<u>Lower Elevation</u>	<u>Address</u>	<u>Direction / Distance</u>	<u>Map ID</u>	<u>Page</u>
DYE SPECIALTIES INC	407 EGE AVE	NNW 1/4 - 1/2 (0.455 mi.)	BC253	448
VALUE GASOLINE STATION	RTE 440	NW 1/2 - 1 (0.533 mi.)	287	496
JERSEY CITY DEPT OF PUBLIC WOR	575 RTE 440	WNW 1/2 - 1 (0.534 mi.)	289	503
J&S FORD INC	599 RTE 440	NNW 1/2 - 1 (0.556 mi.)	BO301	512
JERSEY CITY MUA WEST SIDE FACI	555 RTE 440	W 1/2 - 1 (0.587 mi.)	BV334	541

HIST LUST: This listing is no longer updated or maintained by the DEP.

A review of the HIST LUST list, as provided by EDR, and dated 09/17/2002 has revealed that there are 46 HIST LUST sites within approximately 0.625 miles of the target property.

<u>Equal/Higher Elevation</u>	<u>Address</u>	<u>Direction / Distance</u>	<u>Map ID</u>	<u>Page</u>
DANIEL PROD CO	400 CLAREMONT AVE	NW 0 - 1/8 (0.098 mi.)	G43	67
Facility Status: Site Issued Letter of No Further Action for Area(s) Of Concern				
DANIEL PRODUCTS COMPANY INC	400 CLAREMONT AVE	NW 0 - 1/8 (0.098 mi.)	G46	105
Facility Status: Assigned to a Program				

EXECUTIVE SUMMARY

<u>Equal/Higher Elevation</u>	<u>Address</u>	<u>Direction / Distance</u>	<u>Map ID</u>	<u>Page</u>
BIRK PAINT MANUFACTURERS INC Facility Status: Assigned to a Program	230-236 KEARNEY AVE	ENE 0 - 1/8 (0.108 mi.)	F67	158
EVEREADY EMBROIDERY INC Facility Status: Case Awaiting Assignment	235 ORIENT AVE	ESE 1/8 - 1/4 (0.126 mi.)	I74	179
OUR LADY OF VICTORIES Facility Status: Site Issued Letter of No Further Action for Area(s) Of Concern	240 EGE AVE	NNE 1/8 - 1/4 (0.146 mi.)	K79	184
PUBLIC SCHOOL #24 Facility Status: Site Issued Letter of No Further Action for Area(s) Of Concern	220 VIRGINIA AVE	NE 1/8 - 1/4 (0.211 mi.)	S105	221
JERSEY CITY FIRE HOUSE EGIN17 Facility Status: Site Issued Letter of No Further Action for Area(s) Of Concern	110 BOYD AVE	NE 1/4 - 1/2 (0.283 mi.)	AA145	277
SNYDER HIGH SCHOOL Facility Status: Assigned to a Program	239 BERGEN AVE	SE 1/4 - 1/2 (0.323 mi.)	AF174	317
POLKS HOBBY Facility Status: Site Issued Letter of No Further Action for Area(s) Of Concern	356 BERGEN AVE	E 1/4 - 1/2 (0.357 mi.)	AK191	347
JERSEY CITY STATE COLLEGE Facility Status: Site Issued Letter of No Further Action for Area(s) Of Concern	2039 JOHN F. KENNEDY BL	S 1/4 - 1/2 (0.368 mi.)	AJ209	364
JERSEY CITY PUBLIC SCHOOL #38 Facility Status: Site Issued Letter of No Further Action for Area(s) Of Concern	339 STEGMAN PKY	SSW 1/4 - 1/2 (0.369 mi.)	AM212	368
SACRED HEART SCHOOL Facility Status: Case Awaiting Assignment	183 BAYVIEW AVE	SSE 1/2 - 1 (0.549 mi.)	BN298	511
BUFFS AUTO REPAIRS Facility Status: Site Issued Letter of No Further Action for Area(s) Of Concern	456 BERGEN AVE	ENE 1/2 - 1 (0.572 mi.)	319	524
JERSEY CITY PUBLIC SCHOOL #29 Facility Status: Site Issued Letter of No Further Action for Area(s) Of Concern	123 CLAREMONT AVE	SE 1/2 - 1 (0.580 mi.)	BT326	537
JERSEY CITY PUBLIC SCHOOL #14 Facility Status: Site Issued Letter of No Further Action for Area(s) Of Concern	153 UNION ST	E 1/2 - 1 (0.582 mi.)	BU328	538
EDNA MCLAUGHLIN HOUSE Facility Status: Site Issued Letter of No Further Action for Area(s) Of Concern	162 BIDWELL AVE	SSE 1/2 - 1 (0.614 mi.)	CB351	554
SCENIC TOURS & TRAVEL Facility Status: Site Issued Letter of No Further Action for Area(s) Of Concern	1 OXFORD AVE	ENE 1/2 - 1 (0.620 mi.)	358	557
BELL CHEVROLET Facility Status: Assigned to a Program	JFK BLVD - COMMUNIPAW	NE 1/2 - 1 (0.624 mi.)	CE359	558
<u>Lower Elevation</u>	<u>Address</u>	<u>Direction / Distance</u>	<u>Map ID</u>	<u>Page</u>
CLAREMONT SERVICE STATION INC Facility Status: Site Issued Letter of No Further Action for Area(s) Of Concern	366 WESTSIDE AVE	WNW 0 - 1/8 (0.063 mi.)	D21	38
FOODTOWN Facility Status: Site Issued Letter of No Further Action for Area(s) Of Concern	330 WEST SIDE AVE	WSW 1/8 - 1/4 (0.148 mi.)	M82	187
EXXON SERVICE STATION #3-2006 Facility Status: Assigned to a Program	311 WESTSIDE AVE	WSW 1/8 - 1/4 (0.166 mi.)	M90	198
TEXTILE PROOFERS LP Facility Status: Site Issued Letter of No Further Action for Area(s) Of Concern	193 CULVER AVE	W 1/8 - 1/4 (0.244 mi.)	W117	233
APEX TRUCKING TERMINAL Facility Status: Site Issued Letter of No Further Action for Area(s) Of Concern	483 CLAREMONT AVE	NW 1/8 - 1/4 (0.248 mi.)	X124	238
MERIDIAN DISTRIBUTION SERVICE Facility Status: Site Issued Letter of No Further Action for Area(s) Of Concern	483 CLAREMONT AVE	NW 1/8 - 1/4 (0.248 mi.)	X125	240

EXECUTIVE SUMMARY

<u>Lower Elevation</u>	<u>Address</u>	<u>Direction / Distance</u>	<u>Map ID</u>	<u>Page</u>
J SCERBO CO(AKA 70 MALLORY LLC Facility Status: Site Issued Letter of No Further Action for Area(s) Of Concern	70 MALLORY AVE	NW 1/4 - 1/2 (0.257 mi.)	X130	248
CENTRAL INDUSTRIES INCORPORATE Facility Status: Site Issued Letter of No Further Action for Area(s) Of Concern	275 WESTSIDE AVE	WSW 1/4 - 1/2 (0.258 mi.)	Y132	253
BETTER PLASTICS INC Facility Status: Site Issued Letter of No Further Action for Area(s) Of Concern	1 MALLORY AVE	W 1/4 - 1/2 (0.306 mi.)	AE159	292
FORTUNE PLASTIC & METAL INC Facility Status: Site Issued Letter of No Further Action for Area(s) Of Concern	20 CARBON PLACE	WSW 1/4 - 1/2 (0.307 mi.)	AD167	306
PROPERTY OWNED BY ANN SANTO Facility Status: Site Issued Letter of No Further Action for Area(s) Of Concern	76 FISK ST	W 1/4 - 1/2 (0.323 mi.)	AE173	316
ACRILEX INC Facility Status: Site Issued Letter of No Further Action for Area(s) Of Concern	230 CULVER AVENUE	WNW 1/4 - 1/2 (0.325 mi.)	AH181	335
UNIVERSAL SHIPPERS ASSOC INC Facility Status: Site Issued Letter of No Further Action for Area(s) Of Concern	90 FISK ST	W 1/4 - 1/2 (0.343 mi.)	AE188	344
JAN AND SONS CONTAINER Facility Status: Site Issued Letter of No Further Action for Area(s) Of Concern	259 CULVER AVE	WNW 1/4 - 1/2 (0.382 mi.)	AS223	382
JERSEY CITY STATE COLLEGE Facility Status: Assigned to a Program Facility Status: Site Issued Letter of No Further Action for Area(s) Of Concern	203 WESTSIDE AVE	SW 1/4 - 1/2 (0.444 mi.)	AV250	439
GAINES MOTOR LINES INC Facility Status: Site Issued Letter of No Further Action for Area(s) Of Concern	475 CLAREMONT AVE	NW 1/4 - 1/2 (0.444 mi.)	BA251	440
DYE SPECIALTIES INC Facility Status: Assigned to a Program	407 EGE AVENUE	NNW 1/4 - 1/2 (0.455 mi.)	BC254	450
BOB CIASULLI TOYOTA Facility Status: Site Issued Letter of No Further Action for Area(s) Of Concern	10 WATER STREET AT ROUT	W 1/4 - 1/2 (0.479 mi.)	267	479
JERSEY CITY DEPT OF PUBLIC WOR Facility Status: Site Issued Letter of No Further Action for Area(s) Of Concern	575 RTE 440	WNW 1/2 - 1 (0.534 mi.)	289	503
JERSEY CITY DPW BUILDING Facility Status: Assigned to a Program	575 RTE 440	NNW 1/2 - 1 (0.554 mi.)	BO299	511
JERSEY CITY INCENERATOR AUTH Facility Status: Assigned to a Program	RTE 440	W 1/2 - 1 (0.555 mi.)	300	512
J&S FORD Facility Status: Assigned to a Program	599 RTE 440	NNW 1/2 - 1 (0.556 mi.)	BO302	514
J&S FORD Facility Status: Case Awaiting Assignment	599 RTE 440	NNW 1/2 - 1 (0.556 mi.)	BO303	515
FORMER GAS STATION Facility Status: Site Issued Letter of No Further Action for Area(s) Of Concern	850 COMMUNIPAW	NNE 1/2 - 1 (0.571 mi.)	BR317	522
MANNIES REALTY CO Facility Status: Site Issued Letter of No Further Action for Area(s) Of Concern	850 COMMUNIPAW AVE	NNE 1/2 - 1 (0.571 mi.)	BR318	522
JENSON & MITCHELL INC Facility Status: Site Issued Letter of No Further Action for Area(s) Of Concern	876 TO 880 COMMUNIPAW A	NNE 1/2 - 1 (0.575 mi.)	BR324	534
JERSEY CITY SEWERAGE AUTHORITY Facility Status: Assigned to a Program	555 RTE 440	W 1/2 - 1 (0.587 mi.)	BV335	544
J&S FORD INC Facility Status: Case Awaiting Assignment	315 CLENDENNY AVENUE	NNW 1/2 - 1 (0.614 mi.)	BZ352	555

EXECUTIVE SUMMARY

State and tribal registered storage tank lists

UST: The Underground Storage Tank database contains registered USTs. USTs are regulated under Subtitle I of the Resource Conservation and Recovery Act (RCRA). The data come from the Department of Environmental Protection & Energy's UST Data.

A review of the UST list, as provided by EDR, and dated 09/11/2009 has revealed that there are 36 UST sites within approximately 0.375 miles of the target property.

<u>Equal/Higher Elevation</u>	<u>Address</u>	<u>Direction / Distance</u>	<u>Map ID</u>	<u>Page</u>
VITO RAGANELLI	269 KEARNEY AVE	NE 0 - 1/8 (0.095 mi.)	E32	54
DANIEL PRODUCTS COMPANY INC	400 CLAREMONT AVE	NW 0 - 1/8 (0.098 mi.)	G46	105
BIRK PAINT MANUFACTURERS INC	236 KEARNEY AVE	ENE 0 - 1/8 (0.105 mi.)	F63	155
BIRK PAINT MANUFACTURERS INC	230-236 KEARNEY AVE	ENE 0 - 1/8 (0.108 mi.)	F67	158
EVEREADY EMBROIDERY INC	235 ORIENT AVE	ESE 1/8 - 1/4 (0.126 mi.)	I74	179
OUR LADY OF VICTORIES SCHOOL	240 EGE AVE	NNE 1/8 - 1/4 (0.146 mi.)	K78	183
BRUNNQUELL IRON WORKS	418 CLAIRMONT AVE	NW 1/8 - 1/4 (0.155 mi.)	N85	190
NJT HBLRTS INITIAL OPERATING S	30 POLLOCK AVE	W 1/8 - 1/4 (0.159 mi.)	O87	193
JERSEY CITY SCHOOL #24	220 VIRGINIA AVE	NE 1/8 - 1/4 (0.211 mi.)	S106	222
JERSEY CITY FIRE DEPARTMENT	110 BOYD AVE	NE 1/4 - 1/2 (0.283 mi.)	AA146	277
254 BERGEN AVE	254 BERGEN AVE	SE 1/4 - 1/2 (0.307 mi.)	AC163	299
SNYDER HIGH SCHOOL	239 BERGEN AVE	SE 1/4 - 1/2 (0.323 mi.)	AF178	328
POLKS HOBBY	346 BERGEN AVE	E 1/4 - 1/2 (0.347 mi.)	AK190	346
NEW JERSEY CITY UNIVERSITY	2039 JOHN F KENNEDY BLV	S 1/4 - 1/2 (0.368 mi.)	AJ210	364
JERSEY CITY SCHOOL #38	339 STEGMAN PKWY	SSW 1/4 - 1/2 (0.369 mi.)	AM211	367
<u>Lower Elevation</u>	<u>Address</u>	<u>Direction / Distance</u>	<u>Map ID</u>	<u>Page</u>
CLAREMONT SERVICE STATION INC	366 WESTSIDE AVE	WNW 0 - 1/8 (0.063 mi.)	D21	38
MAYFAIR #54	330 WEST SIDE AVE	WSW 1/8 - 1/4 (0.148 mi.)	M81	186
RT 440 ESSO CORP	311 WEST SIDE AVE	WSW 1/8 - 1/4 (0.170 mi.)	M91	199
EXXON STORE 3-2006	311 WEST SIDE AVE	WSW 1/8 - 1/4 (0.170 mi.)	M92	201
Y T TRUCKING CO INC	48 POLLOCK AVE	WNW 1/8 - 1/4 (0.203 mi.)	O101	211
ALLIED ROOFERS SUPPLY CORP	60 POLLOCK AVE	WNW 1/8 - 1/4 (0.234 mi.)	T112	228
TEXTILE PROOFERS LP	193 CULVER AVE	W 1/8 - 1/4 (0.244 mi.)	W117	233
CEFER II MERIDIAN DISTIBUT	483 CLAREMONT AVE	NW 1/8 - 1/4 (0.248 mi.)	X126	242
J SCERBO CO	70 MALLORY AVE	NW 1/4 - 1/2 (0.257 mi.)	X131	252
275 WESTSIDE AVE LLC	275 WESTSIDE AVE	WSW 1/4 - 1/2 (0.259 mi.)	Y134	269
KENNY'S AUTO REPAIR	10 MALLORY AVE	W 1/4 - 1/2 (0.292 mi.)	W150	281
BETTER PLASTICS INCORPORATED	1 MALLORY AVE	W 1/4 - 1/2 (0.306 mi.)	AE158	291
M PASAELINSKY & SONS INC	20 CARBON PL	WSW 1/4 - 1/2 (0.307 mi.)	AD165	300
COLLEGA TOWERS APARTMENTS	132-140 AUDUBON AVE	SW 1/4 - 1/2 (0.309 mi.)	170	313
ANN SANTO	76 FISK ST	W 1/4 - 1/2 (0.323 mi.)	AE172	315
PRINCETON BELT CO INC	40 CARBON PL	WSW 1/4 - 1/2 (0.323 mi.)	AG179	330
ACRILEX INC	230 CULVER AVE	WNW 1/4 - 1/2 (0.325 mi.)	AH180	334
FRANKS-TOWING-GULF INC	236 WESTSIDE AVE	SW 1/4 - 1/2 (0.343 mi.)	AD187	342
UNIVERSAL SHIPPERS ASSOC INC	90 FISK ST	W 1/4 - 1/2 (0.343 mi.)	AE188	344
JAMES G NICHOLAS II FAMILY	106 FISK ST	W 1/4 - 1/2 (0.367 mi.)	AO203	357
M I HOLDINGS INC	223 W SIDE AVE	WSW 1/4 - 1/2 (0.367 mi.)	AL206	359

EXECUTIVE SUMMARY

MAJOR FACILITIES: 'Major Facility' means all facilities, located on one or more contiguous or adjacent properties owned or operated by the same person, having total combined storage capacity of: 1) 20,000 gallons or more for hazardous substances other than Petroleum or petroleum products; 2) 200,000 gallons or more for hazardous substances of all kinds.

A review of the MAJOR FACILITIES list, as provided by EDR, and dated 08/25/2009 has revealed that there are 2 MAJOR FACILITIES sites within approximately 0.625 miles of the target property.

<u>Equal/Higher Elevation</u>	<u>Address</u>	<u>Direction / Distance</u>	<u>Map ID</u>	<u>Page</u>
<i>DANIEL PRODUCTS COMPANY INC</i>	<i>400 CLAREMONT AVE</i>	<i>NW 0 - 1/8 (0.098 mi.)</i>	<i>G46</i>	<i>105</i>

<u>Lower Elevation</u>	<u>Address</u>	<u>Direction / Distance</u>	<u>Map ID</u>	<u>Page</u>
<i>DYE SPECIALTIES INC</i>	<i>407 EGE AVENUE</i>	<i>NNW 1/4 - 1/2 (0.455 mi.)</i>	<i>BC254</i>	<i>450</i>

State and tribal institutional control / engineering control registries

ENG CONTROLS: Legal Document that restricts the use of contaminated property; holds owner(s) to the regulatory/statutory requirements for cleanup.

A review of the ENG CONTROLS list, as provided by EDR, and dated 06/22/2009 has revealed that there are 4 ENG CONTROLS sites within approximately 0.625 miles of the target property.

<u>Equal/Higher Elevation</u>	<u>Address</u>	<u>Direction / Distance</u>	<u>Map ID</u>	<u>Page</u>
JERSEY CITY BD OF ED SNYDER HI	239 BERGEN AVE	SE 1/4 - 1/2 (0.323 mi.)	AF177	325

<u>Lower Elevation</u>	<u>Address</u>	<u>Direction / Distance</u>	<u>Map ID</u>	<u>Page</u>
<i>27 33 FISK STREET</i>	<i>27 33 FISK ST</i>	<i>W 1/8 - 1/4 (0.244 mi.)</i>	<i>V116</i>	<i>233</i>
<i>APEX TRUCKING TERMINAL</i>	<i>483 CLAREMONT AVE</i>	<i>NW 1/8 - 1/4 (0.248 mi.)</i>	<i>X124</i>	<i>238</i>
<i>M PASAELINSKY & SONS INC</i>	<i>20 CARBON PL</i>	<i>WSW 1/4 - 1/2 (0.307 mi.)</i>	<i>AD165</i>	<i>300</i>

INST CONTROL: Sites where engineering and/or institutional controls remain in place as part of a remedial action to address soil and/or groundwater contamination. These restrictions ensure protection of human health and the environment as long as they are maintained.

A review of the INST CONTROL list, as provided by EDR, and dated 06/22/2009 has revealed that there are 6 INST CONTROL sites within approximately 0.625 miles of the target property.

<u>Equal/Higher Elevation</u>	<u>Address</u>	<u>Direction / Distance</u>	<u>Map ID</u>	<u>Page</u>
<i>DANIEL PRODUCTS COMPANY INC</i>	<i>400 CLAREMONT AVE</i>	<i>NW 0 - 1/8 (0.098 mi.)</i>	<i>G46</i>	<i>105</i>

<u>Lower Elevation</u>	<u>Address</u>	<u>Direction / Distance</u>	<u>Map ID</u>	<u>Page</u>
CHOICE EXXON SERVICE STATION #	311 WEST SIDE AVE	WSW 1/8 - 1/4 (0.170 mi.)	M93	204
<i>APEX TRUCKING TERMINAL</i>	<i>483 CLAREMONT AVE</i>	<i>NW 1/8 - 1/4 (0.248 mi.)</i>	<i>X124</i>	<i>238</i>
<i>HUDSON COUNTY CHROMATE 154</i>	<i>37 COLLEGE DR</i>	<i>SW 1/8 - 1/4 (0.250 mi.)</i>	<i>Z128</i>	<i>247</i>
<i>M PASAELINSKY & SONS INC</i>	<i>20 CARBON PL</i>	<i>WSW 1/4 - 1/2 (0.307 mi.)</i>	<i>AD165</i>	<i>300</i>
<i>GAINES MOTOR LINES INC</i>	<i>475 CLAREMONT AVE</i>	<i>NW 1/4 - 1/2 (0.444 mi.)</i>	<i>BA251</i>	<i>440</i>

EXECUTIVE SUMMARY

State and tribal voluntary cleanup sites

VCP: Through the VCP, responsible parties, developers, local officials, or individuals may work with the department to remediate non-priority contaminated sites that pose no immediate threat to human health or the environment.

A review of the VCP list, as provided by EDR, and dated 05/27/2009 has revealed that there are 56 VCP sites within approximately 0.625 miles of the target property.

<u>Equal/Higher Elevation</u>	<u>Address</u>	<u>Direction / Distance</u>	<u>Map ID</u>	<u>Page</u>
10 YALE AVENUE	10 YALE AVE	N 0 - 1/8 (0.098 mi.)	E51	146
EISER HARDWARE	407 WEST SIDE AVE	N 0 - 1/8 (0.099 mi.)	E54	148
USA AUTO BODY SHOP (FORMER)	241 ORIENT AVE	ESE 0 - 1/8 (0.117 mi.)	I71	176
43 BROADMAN PARKWAY	43 BROADMAN PKWY	S 1/8 - 1/4 (0.136 mi.)	J77	183
24 BROADMAN PARKWAY	24 BROADMAN PKWY	SSE 1/8 - 1/4 (0.189 mi.)	P96	205
219-221 VIRGINIA AVENUE	219-221 VIRGINIA AVE	NE 1/8 - 1/4 (0.216 mi.)	S108	225
13 BROADMAN PARKWAY	13 BROADMAN PKWY	SSE 1/8 - 1/4 (0.219 mi.)	P109	225
194 VIRGINIA AVENUE	194 VIRGINIA AVE	ENE 1/8 - 1/4 (0.238 mi.)	U113	228
NEW JERSEY CITY UNIVERSITY	12 COLLEGE ST	SSW 1/4 - 1/2 (0.299 mi.)	152	283
498-500 WESTSIDE AVENUE	498-500 WESTSIDE AVE	NNE 1/4 - 1/2 (0.329 mi.)	AI182	335
352 STEGMAN PARKWAY	352 STEGMAN PKWY	SSW 1/4 - 1/2 (0.360 mi.)	AM194	351
315 STEGMAN PARKWAY	315 STEGMAN PKWY	SSW 1/4 - 1/2 (0.377 mi.)	AQ217	378
114 ORIENT AVENUE	114 ORIENT AVE	ESE 1/4 - 1/2 (0.380 mi.)	AR219	379
94 CLENDENNY AVENUE	94 CLENDENNY AVE	NE 1/4 - 1/2 (0.424 mi.)	233	428
102 GRANT AVENUE	102 GRANT AVE	SE 1/4 - 1/2 (0.430 mi.)	AY240	432
7 STEGMAN TERRACE	7 STEGMAN TER	SSW 1/4 - 1/2 (0.438 mi.)	AZ244	435
150 LEXINGGTON AVENUE	150 LEXINGTON AVE	NNE 1/4 - 1/2 (0.462 mi.)	257	471
BENS LIQUOR & DELI	2323 JOHN F KENNEDY BLV	ENE 1/4 - 1/2 (0.462 mi.)	258	471
26 VAN HOUTEN AVENUE	26 VAN HOUTEN AVE	S 1/4 - 1/2 (0.468 mi.)	BD260	472
107 OAK STREET	107 OAK ST	E 1/4 - 1/2 (0.470 mi.)	BE261	473
107 OAK ST	107 OAK ST	E 1/4 - 1/2 (0.470 mi.)	BE262	473
233 BAYVIEW AVENUE	233 BAYVIEW AVE	SSE 1/4 - 1/2 (0.475 mi.)	266	477
MARTIN LUTHER KING LIBRARY	271-285 MARTIN LUTHER K	SE 1/4 - 1/2 (0.484 mi.)	BF268	479
266 MARTIN LUTHER KING DRIVE	266 MARTIN LUTHER KING	SE 1/4 - 1/2 (0.485 mi.)	BF269	480
264 WOODLAWN AVENUE	264 WOODLAWN AVE	SSW 1/2 - 1 (0.529 mi.)	BJ282	494
204 BIDWELL AVENUE	204 BIDWELL AVE	SSE 1/2 - 1 (0.531 mi.)	BK285	495
140 MYRTLE AVENUE	140 MYRTLE AVE	SE 1/2 - 1 (0.538 mi.)	BL292	508
213 CLINTON AVENUE	213 CLINTON AVE	NE 1/2 - 1 (0.557 mi.)	BP305	517
140 STERLING AVENUE	140 STERLING AVE	SSW 1/2 - 1 (0.561 mi.)	BJ307	518
201 CLINTON AVENUE	201 CLINTON AVE	NE 1/2 - 1 (0.564 mi.)	BP310	519
365 ARMSTRONG AVENUE	365 ARMSTRONG AVE	SW 1/2 - 1 (0.571 mi.)	BQ316	522
OAK STREET AND DR MARTIN LUTHE	OAK ST / MARTIN LUTHE	E 1/2 - 1 (0.574 mi.)	BS320	530
GOODYEAR AUTO SERVICE CENTER #	2374 JOHN F KENNEDY BLV	NE 1/2 - 1 (0.582 mi.)	BP329	539
166 BAYVIEW AVENUE	166 BAYVIEW AVE	SSE 1/2 - 1 (0.586 mi.)	BN331	540
S & S REFRIGERATION	733 CUMMUNIPAW AVE	NE 1/2 - 1 (0.601 mi.)	BY341	550
236 FULTON AVENUE	236 FULTON AVE	S 1/2 - 1 (0.604 mi.)	BX344	551
171 WEGMAN PARKWAY	171 WEGMAN PKWY	SSE 1/2 - 1 (0.618 mi.)	CC355	556
261 ARMSTRONG AVENUE	261 ARMSTRONG AVE	SSW 1/2 - 1 (0.620 mi.)	CD357	557
<u>Lower Elevation</u>	<u>Address</u>	<u>Direction / Distance</u>	<u>Map ID</u>	<u>Page</u>
27-33 FISK STREET	27-33 FISK ST	W 1/8 - 1/4 (0.241 mi.)	V115	231
UNIVERSITY ACADEMY CHARTER HIG	275 WEST SIDE AVE	WSW 1/8 - 1/4 (0.244 mi.)	Q121	236
APEX TRUCKING TERMINAL	483 CLAREMONT AVE	NW 1/8 - 1/4 (0.248 mi.)	X124	238
100 YALE AVENUE	100 YALE AVE	NW 1/4 - 1/2 (0.273 mi.)	AB141	275
141 PALISADES AVENUE (APT BLDG	141 PALISADES AVE	WNW 1/4 - 1/2 (0.301 mi.)	153	285
500 BRUNSWICK CORPORATION	50 CARBON PL	WSW 1/4 - 1/2 (0.333 mi.)	AG184	337

EXECUTIVE SUMMARY

<u>Lower Elevation</u>	<u>Address</u>	<u>Direction / Distance</u>	<u>Map ID</u>	<u>Page</u>
409 STEGMAN PARKWAY	409 STEGMAN PKWY	SW 1/4 - 1/2 (0.358 mi.)	AL193	350
146 MALLORY AVENUE	146 MALLORY AVE	N 1/4 - 1/2 (0.366 mi.)	AP201	356
NEW JERSEY CITY UNIVERSITY	223 WEST SIDE AVE	WSW 1/4 - 1/2 (0.367 mi.)	AL204	358
24 STEGMAN PLACE	24 STEGMAN PL	SW 1/4 - 1/2 (0.427 mi.)	AX236	430
100 WATER ST	100 WATER ST	NW 1/4 - 1/2 (0.439 mi.)	BA245	436
BALDWIN STEEL COMPANY	500 RTE 440	WSW 1/4 - 1/2 (0.492 mi.)	BG272	484
236 LEXINGTON AVENUE APT COMPL	236 LEXINGTON AVE	N 1/2 - 1 (0.515 mi.)	BH275	486
245 LEXINGTON AVENUE	245 LEXINGTON AVE	N 1/2 - 1 (0.519 mi.)	BH276	488
348 WOODLAWN AVENUE	348 WOODLAWN AVE	SW 1/2 - 1 (0.520 mi.)	BI278	491
J I HASS CORP	859 COMMUNIPAW AVE	NNE 1/2 - 1 (0.574 mi.)	BR322	531
9 NUNDA AVENUE	9 NUNDA AVE	NNE 1/2 - 1 (0.591 mi.)	BW338	547
11 MARCY AVENUE	11 MARCY AVE	NNW 1/2 - 1 (0.608 mi.)	BZ346	552

State and tribal Brownfields sites

BROWNFIELDS: Brownfields are identified as former or current commercial or industrial use sites that are presently vacant or underutilized, on which there is suspected to have been a discharge of a contamination to the soil or groundwater at concentrations greater than applicable cleanup criteria.

A review of the BROWNFIELDS list, as provided by EDR, and dated 09/14/2009 has revealed that there are 29 BROWNFIELDS sites within approximately 0.625 miles of the target property.

<u>Equal/Higher Elevation</u>	<u>Address</u>	<u>Direction / Distance</u>	<u>Map ID</u>	<u>Page</u>
DANIEL PRODUCTS COMPANY INC	400 CLAREMONT AVE	NW 0 - 1/8 (0.098 mi.)	G46	105
188 VIRGINIA AVENUE	188 VIRGINIA AVE	ENE 1/8 - 1/4 (0.248 mi.)	U122	237
163 GRANT AVE	163 GRANT AVE	SE 1/4 - 1/2 (0.279 mi.)	AC143	276
187 CLAIRMONT AVENUE APT A	187 CLAREMONT AVE	SE 1/4 - 1/2 (0.399 mi.)	229	424
WEST STAR CONSTRUCTING INCORPO	146 BOSTWICK AVE	SSE 1/4 - 1/2 (0.418 mi.)	AW232	426
140 BOSTWICK AVENUE	140 BOSTWICK AVE	SSE 1/4 - 1/2 (0.427 mi.)	AW235	429
138 BOSTWICK AVENUE	138 BOSTWICK AVE	SSE 1/4 - 1/2 (0.430 mi.)	AW238	431
100 GRANT AVENUE	100 GRANT AVE	SE 1/4 - 1/2 (0.435 mi.)	AY242	434
98 GRANT AVENUE	98 GRANT AVE	SE 1/4 - 1/2 (0.440 mi.)	AY246	437
121 BOSTWICK AVENUE	121 BOSTWICK AVE	SE 1/4 - 1/2 (0.456 mi.)	AW256	470
110 BOSTWICK AVENUE	110 BOSTWICK AVE	SE 1/4 - 1/2 (0.471 mi.)	BF264	474
60 GRANT AVENUE	60 GRANT AVE	SE 1/2 - 1 (0.537 mi.)	BL290	507
76 BOSTWICK AVENUE	76 BOSTWICK AVE	SE 1/2 - 1 (0.541 mi.)	BM293	508
74 BOSTWICK AVENUE	74 BOSTWICK AVE	SE 1/2 - 1 (0.546 mi.)	BM297	510
FRED W. MARTIN COMPLEX DEVELOP	208-212 MARTIN LUTHER K	SSE 1/2 - 1 (0.562 mi.)	BK309	519
110 CLAREMONT AVENUE	110 CLAREMONT AVE	SE 1/2 - 1 (0.602 mi.)	BT342	550

<u>Lower Elevation</u>	<u>Address</u>	<u>Direction / Distance</u>	<u>Map ID</u>	<u>Page</u>
EXXON STORE 3-2006	311 WEST SIDE AVE	WSW 1/8 - 1/4 (0.170 mi.)	M92	201
ARMIN CORP	301 WEST SIDE AVE	WSW 1/8 - 1/4 (0.197 mi.)	Q97	207
27 33 FISK STREET	27 33 FISK ST	W 1/8 - 1/4 (0.244 mi.)	V116	233
TEXTILE PROOFERS LP	193 CULVER AVE	W 1/8 - 1/4 (0.244 mi.)	W117	233
TYCO A & E PRODUCTS	49 FISK ST	W 1/4 - 1/2 (0.306 mi.)	AE161	294
M PASAELINSKY & SONS INC	20 CARBON PL	WSW 1/4 - 1/2 (0.307 mi.)	AD165	300
M I HOLDINGS INC	223 WEST SIDE AVE	WSW 1/4 - 1/2 (0.367 mi.)	AL208	363
JERSEY CITY STATE COLLEGE	203 WEST SIDE AVE	SW 1/4 - 1/2 (0.413 mi.)	AV231	425
100 WATER ST	100 WATER ST	NW 1/4 - 1/2 (0.439 mi.)	BA245	436
HUDSON COUNTY CHROMATE 79	10 WATER ST	WNW 1/4 - 1/2 (0.443 mi.)	BB249	438
GAINES MOTOR LINES INC	475 CLAREMONT AVE	NW 1/4 - 1/2 (0.444 mi.)	BA251	440

EXECUTIVE SUMMARY

<u>Lower Elevation</u>	<u>Address</u>	<u>Direction / Distance</u>	<u>Map ID</u>	<u>Page</u>
BALDWIN STEEL COMPANY	500 RT 440	WSW 1/4 - 1/2 (0.492 mi.)	BG271	482
J&S FORD	599 RTE 440	NNW 1/2 - 1 (0.556 mi.)	BO303	515

ADDITIONAL ENVIRONMENTAL RECORDS

Records of Emergency Release Reports

SPILLS: All hazmat known or unknown spills to the ground reported to the DEP's Env. Action Line. The office has not conducted any investigations to determine it's validity or accuracy.

A review of the SPILLS list, as provided by EDR, and dated 07/17/2009 has revealed that there are 4 SPILLS sites within approximately 0.125 miles of the target property.

<u>Equal/Higher Elevation</u>	<u>Address</u>	<u>Direction / Distance</u>	<u>Map ID</u>	<u>Page</u>
CERTIFIED LUBRICANTS	269 KEARNEY AVE	NE 0 - 1/8 (0.095 mi.)	E35	55
BIRK PAINT MANUFACTURERS INC	230-236 KEARNEY AVE	ENE 0 - 1/8 (0.108 mi.)	F67	158
<u>Lower Elevation</u>	<u>Address</u>	<u>Direction / Distance</u>	<u>Map ID</u>	<u>Page</u>
CLAREMONT SERVICE STATION INC	366 WESTSIDE AVE	WNW 0 - 1/8 (0.063 mi.)	D21	38
AT INTERSECTION OF	WEST SIDE / POLLOCK	WSW 0 - 1/8 (0.100 mi.)	H59	152

NJ Release: Hazardous material release. Initial notification information reported to the Dept. of Env. Protection's Action Line. The office has not conducted any investigations to determine it's validity or accuracy.

A review of the NJ Release list, as provided by EDR, and dated 07/17/2009 has revealed that there are 18 NJ Release sites within approximately 0.125 miles of the target property.

<u>Equal/Higher Elevation</u>	<u>Address</u>	<u>Direction / Distance</u>	<u>Map ID</u>	<u>Page</u>
263 GRANT AVENUE	263 GRANT AVE	S 0 - 1/8 (0.054 mi.)	B19	35
IN AREA OF MALLORY AVE	/ CLAREMONT AVE	NNW 0 - 1/8 (0.079 mi.)	D28	49
Not reported	311 CLAREMONT AVE	SE 0 - 1/8 (0.093 mi.)	C30	51
AREA OF	250 KEARNEY AVE	NE 0 - 1/8 (0.098 mi.)	F37	58
DANIEL PRODUCTS CO	400 CLAREMONT AVE	NW 0 - 1/8 (0.098 mi.)	G38	59
ELEMENTIS DPC INC.	400 CLAREMONT AVENUE	NW 0 - 1/8 (0.098 mi.)	G40	62
Not reported	400 CLAREMONT AV	NW 0 - 1/8 (0.098 mi.)	G41	64
DANIEL PROD CO	400 CLAREMONT AVE	NW 0 - 1/8 (0.098 mi.)	G43	67
DANIEL PRODUCTS COMPANY INC	400 CLAREMONT AVE	NW 0 - 1/8 (0.098 mi.)	G46	105
Not reported	400 CLAREMONT AVE	NW 0 - 1/8 (0.098 mi.)	G47	137
ELEMENTIS SPECIALTIES	400 CLAREMONT AVE	NW 0 - 1/8 (0.098 mi.)	G48	139
PAINT MANF.	400 CLAREMONT AVE	NW 0 - 1/8 (0.098 mi.)	G49	144
Not reported	10 YALE AVE	N 0 - 1/8 (0.098 mi.)	E52	146
Not reported	407 WESTSIDE AVE	N 0 - 1/8 (0.099 mi.)	E56	149
ELEMENTIS COMPANY	YALE / CLAREMONT AVE	NW 0 - 1/8 (0.099 mi.)	G57	150
BIRK PAINT MANUFACTURERS INC	230-236 KEARNEY AVE	ENE 0 - 1/8 (0.108 mi.)	F67	158
Not reported	241 ORIENT AVENUE	ESE 0 - 1/8 (0.117 mi.)	I70	175
<u>Lower Elevation</u>	<u>Address</u>	<u>Direction / Distance</u>	<u>Map ID</u>	<u>Page</u>
Not reported	315 GRANT AVE.	WNW 0 - 1/8 (0.072 mi.)	D26	47

EXECUTIVE SUMMARY

Other Ascertainable Records

RCRA-NonGen: RCRAInfo is EPA's comprehensive information system, providing access to data supporting the Resource Conservation and Recovery Act (RCRA) of 1976 and the Hazardous and Solid Waste Amendments (HSWA) of 1984. The database includes selective information on sites which generate, transport, store, treat and/or dispose of hazardous waste as defined by the Resource Conservation and Recovery Act (RCRA). Non-Generators do not presently generate hazardous waste.

A review of the RCRA-NonGen list, as provided by EDR, and dated 11/12/2008 has revealed that there are 25 RCRA-NonGen sites within approximately 0.375 miles of the target property.

<u>Equal/Higher Elevation</u>	<u>Address</u>	<u>Direction / Distance</u>	<u>Map ID</u>	<u>Page</u>
CATEL AUTOMOTIVE SPECIALITIES	320 CLAREMONT AVENUE	SE 0 - 1/8 (0.061 mi.)	C20	37
THORSON POLYMER CORP	241 ORIENT AVE	ESE 0 - 1/8 (0.117 mi.)	I72	177
BRUNNQUELL IRON WORKS	418 CLAIRMONT AVE	NW 1/8 - 1/4 (0.155 mi.)	N85	190
TEXTILE PROOFERS (SUB) MARTIN	93 COLVER AVE	SSW 1/8 - 1/4 (0.159 mi.)	88	195
CHAMELEON EDITIONS INC	49 MORTON PL 2ND FLOOR	ESE 1/8 - 1/4 (0.205 mi.)	R102	217
QUICKER STRIPPER	49 MORTON PL BLDG E	ESE 1/8 - 1/4 (0.205 mi.)	R103	219
PUBLIC SCHOOL 24	220 VIRGINIA AVE	NE 1/8 - 1/4 (0.211 mi.)	S107	223
JERSEY CITY BD OF ED - HENRY S	239 BERGEN AVE	SE 1/4 - 1/2 (0.323 mi.)	AF176	323
NEW JERSEY BELL	JERSEY CITY STATE COLLEGE	SSE 1/4 - 1/2 (0.339 mi.)	AJ185	339
SNYDER HIGH SCHOOL ANNEX	209 BERGEN AVE	SSE 1/4 - 1/2 (0.339 mi.)	AF186	341
PUBLIC SCHOOL 33	362 UNION ST	NNE 1/4 - 1/2 (0.364 mi.)	199	354
PUBLIC SCHOOL 38	339 STEGMAN PKWY	SSW 1/4 - 1/2 (0.369 mi.)	AM213	368
<u>Lower Elevation</u>	<u>Address</u>	<u>Direction / Distance</u>	<u>Map ID</u>	<u>Page</u>
CHOICE EXXON SERVICE STATION #	311 WESTSIDE AVE	WSW 1/8 - 1/4 (0.166 mi.)	M89	197
SHOE TAYLOR INC	423 CLAREMONT AVE	NW 1/8 - 1/4 (0.199 mi.)	N99	209
Y T TRUCKING CO INC	48 POLLOCK AVE	WNW 1/8 - 1/4 (0.203 mi.)	O101	211
ARMIN POLY BAG	301 WESTSIDE AVE	WSW 1/8 - 1/4 (0.248 mi.)	Y127	244
COLLEGE TOWERS APARTMENTS	37 COLLEGE DR	SW 1/4 - 1/2 (0.259 mi.)	Z133	255
NJ CITY UNIVERSITY	251 WEST SIDE AVE	WSW 1/4 - 1/2 (0.292 mi.)	Y148	279
CENTRAL AUTO BODY	10 MALLORY AVE	W 1/4 - 1/2 (0.292 mi.)	W149	280
ARMIN POLY VERSION	49 FISK STREET	W 1/4 - 1/2 (0.306 mi.)	AE160	292
680 GARFIELD AVENUE INC	20 CARBON PL SITE 2	WSW 1/4 - 1/2 (0.309 mi.)	AD169	312
PRINCETON BELT CO INC	40 CARBON PL	WSW 1/4 - 1/2 (0.323 mi.)	AG179	330
SAFEGUARD TRANSPORT INC	465-475 CLAREMONT AVE	NW 1/4 - 1/2 (0.364 mi.)	197	352
M I HOLDINGS INC	223 WESTSIDE AVE	WSW 1/4 - 1/2 (0.367 mi.)	AL207	359
ENGLER INSTRUMENTS	250 CULVER AVE	WNW 1/4 - 1/2 (0.371 mi.)	AH214	370

CONSENT: Major Legal settlements that establish responsibility and standards for cleanup at NPL (superfund) sites. Released periodically by U.S. District Courts after settlement by parties to litigation matters.

A review of the CONSENT list, as provided by EDR, and dated 08/03/2009 has revealed that there is 1 CONSENT site within approximately 1.125 miles of the target property.

<u>Equal/Higher Elevation</u>	<u>Address</u>	<u>Direction / Distance</u>	<u>Map ID</u>	<u>Page</u>
DIAMOND ALKALI CO.	80 LISTER AVE	WNW 1/2 - 1 (0.658 mi.)	0	21

EXECUTIVE SUMMARY

ROD: Record of Decision. ROD documents mandate a permanent remedy at an NPL (Superfund) site containing technical and health information to aid the cleanup.

A review of the ROD list, as provided by EDR, and dated 09/01/2009 has revealed that there is 1 ROD site within approximately 1.125 miles of the target property.

<u>Equal/Higher Elevation</u>	<u>Address</u>	<u>Direction / Distance</u>	<u>Map ID</u>	<u>Page</u>
<i>DIAMOND ALKALI CO.</i>	<i>80 LISTER AVE</i>	<i>WNW 1/2 - 1 (0.658 mi.)</i>	<i>0</i>	<i>21</i>

TRIS: The Toxic Chemical Release Inventory System identifies facilities that release toxic chemicals to the air, water, and land in reportable quantities under SARA Title III, Section 313. The source of this database is the U.S. EPA.

A review of the TRIS list, as provided by EDR, and dated 12/31/2007 has revealed that there is 1 TRIS site within approximately 0.125 miles of the target property.

<u>Equal/Higher Elevation</u>	<u>Address</u>	<u>Direction / Distance</u>	<u>Map ID</u>	<u>Page</u>
<i>DANIEL PROD CO</i>	<i>400 CLAREMONT AVE</i>	<i>NW 0 - 1/8 (0.098 mi.)</i>	<i>G43</i>	<i>67</i>

FTTS: FTTS tracks administrative cases and pesticide enforcement actions and compliance activities related to FIFRA, TSCA and EPCRA (Emergency Planning and Community Right-to-Know Act) over the previous five years. To maintain currency, EDR contacts the Agency on a quarterly basis.

A review of the FTTS list, as provided by EDR, and dated 04/09/2009 has revealed that there are 3 FTTS sites within approximately 0.125 miles of the target property.

<u>Equal/Higher Elevation</u>	<u>Address</u>	<u>Direction / Distance</u>	<u>Map ID</u>	<u>Page</u>
<i>JERSEY CITY BOARD OF ED-ADMIN</i>	<i>341 CLAREMONT AVE</i>	<i>SSE 0 - 1/8 (0.014 mi.)</i>	<i>A15</i>	<i>33</i>
<i>DANIEL PRODUCTS CO</i>	<i>400 CLAREMONT AVE</i>	<i>NW 0 - 1/8 (0.098 mi.)</i>	<i>G45</i>	<i>103</i>
<i>BIRK PAINT MANUFACTURING</i>	<i>230-236 KEARNEY AVE</i>	<i>ENE 0 - 1/8 (0.108 mi.)</i>	<i>F64</i>	<i>157</i>

HIST FTTS: A complete administrative case listing from the FIFRA/TSCA Tracking System (FTTS) for all ten EPA regions. The information was obtained from the National Compliance Database (NCDB). NCDB supports the implementation of FIFRA (Federal Insecticide, Fungicide, and Rodenticide Act) and TSCA (Toxic Substances Control Act). Some EPA regions are now closing out records. Because of that, and the fact that some EPA regions are not providing EPA Headquarters with updated records, it was decided to create a HIST FTTS database. It included records that may not be included in the newer FTTS database updates. This database is no longer updated.

A review of the HIST FTTS list, as provided by EDR, and dated 10/19/2006 has revealed that there are 3 HIST FTTS sites within approximately 0.125 miles of the target property.

<u>Equal/Higher Elevation</u>	<u>Address</u>	<u>Direction / Distance</u>	<u>Map ID</u>	<u>Page</u>
<i>JERSEY CITY BOARD OF ED-ADMIN</i>	<i>341 CLAREMONT AVE</i>	<i>SSE 0 - 1/8 (0.014 mi.)</i>	<i>A15</i>	<i>33</i>
<i>DANIEL PRODUCTS CO</i>	<i>400 CLAREMONT AVE</i>	<i>NW 0 - 1/8 (0.098 mi.)</i>	<i>G45</i>	<i>103</i>
<i>BIRK PAINT MANUFACTURING</i>	<i>230-236 KEARNEY AVE</i>	<i>ENE 0 - 1/8 (0.108 mi.)</i>	<i>F65</i>	<i>157</i>

EXECUTIVE SUMMARY

ICIS: The Integrated Compliance Information System (ICIS) supports the information needs of the national enforcement and compliance program as well as the unique needs of the National Pollutant Discharge Elimination System (NPDES) program.

A review of the ICIS list, as provided by EDR, and dated 08/21/2009 has revealed that there is 1 ICIS site within approximately 0.125 miles of the target property.

<u>Equal/Higher Elevation</u>	<u>Address</u>	<u>Direction / Distance</u>	<u>Map ID</u>	<u>Page</u>
ELEMENTIS SPECIALTIES	400 CLAREMONT AVENUE	NW 0 - 1/8 (0.098 mi.)	G44	98

FINDS: The Facility Index System contains both facility information and "pointers" to other sources of information that contain more detail. These include: RCRIS; Permit Compliance System (PCS); Aerometric Information Retrieval System (AIRS); FATES (FIFRA [Federal Insecticide Fungicide Rodenticide Act] and TSCA Enforcement System, FTTS [FIFRA/TSCA Tracking System]; CERCLIS; DOCKET (Enforcement Docket used to manage and track information on civil judicial enforcement cases for all environmental statutes); Federal Underground Injection Control (FURS); Federal Reporting Data System (FRDS); Surface Impoundments (SIA); TSCA Chemicals in Commerce Information System (CICS); PADS; RCRA-J (medical waste transporters/disposers); TRIS; and TSCA. The source of this database is the U.S. EPA/NTIS.

A review of the FINDS list, as provided by EDR, and dated 07/23/2009 has revealed that there are 18 FINDS sites within approximately 0.125 miles of the target property.

<u>Equal/Higher Elevation</u>	<u>Address</u>	<u>Direction / Distance</u>	<u>Map ID</u>	<u>Page</u>
JERSEY CITY BD OF ED OFFICES	1 HALSTEAD ST	SSE 0 - 1/8 (0.014 mi.)	A14	33
JERSEY CITY BOARD OF ED-ADMIN	341 CLAREMONT AVE	SSE 0 - 1/8 (0.014 mi.)	A15	33
363 CLAREMONT AVENUE	363 CLAREMONT AVE	WNW 0 - 1/8 (0.039 mi.)	A17	34
NEW JERSEY CITY PEST MANAGEMEN	264 GRANT AVE	SSW 0 - 1/8 (0.051 mi.)	B18	34
CATEL AUTOMOTIVE SPECIALTIES	320 CLAREMONT AVENUE	SE 0 - 1/8 (0.061 mi.)	C20	37
CERTIFIED LUBRICANTS CO	400 WEST SIDE AVE	N 0 - 1/8 (0.087 mi.)	E29	51
311 CLAREMONT AVENUE	311 CLAREMONT AVE	SE 0 - 1/8 (0.093 mi.)	C31	53
ELEMENTS DPC	400 CLAREMONT AVE	NW 0 - 1/8 (0.098 mi.)	G42	66
DANIEL PROD CO	400 CLAREMONT AVE	NW 0 - 1/8 (0.098 mi.)	G43	67
10 YALE AVENUE	10 YALE AVE	N 0 - 1/8 (0.098 mi.)	E50	145
EISER HARDWARE	407 WEST SIDE AVE	N 0 - 1/8 (0.099 mi.)	E53	148
THORSON POLYMER CORP	241 ORIENT AVE	ESE 0 - 1/8 (0.117 mi.)	I72	177
USA AUTO BODY SHOP FORMER	241 ORIENT AVE	ESE 0 - 1/8 (0.117 mi.)	I73	178

<u>Lower Elevation</u>	<u>Address</u>	<u>Direction / Distance</u>	<u>Map ID</u>	<u>Page</u>
CLAREMONT SERVICE STATION CORP	366 WEST SIDE AVE	WNW 0 - 1/8 (0.063 mi.)	D22	42
DIAMOND AUTO BODY	311-313 GRANT AVENUE	WNW 0 - 1/8 (0.070 mi.)	D25	44
PF4 SUNNYSIDE ACADEMY PROPOSED	353 WEST SIDE AVE	W 0 - 1/8 (0.076 mi.)	D27	49
CRYSTAL LAUNDRY	333 WEST SIDE AVENUE	WSW 0 - 1/8 (0.110 mi.)	H68	174
FAIRMOUNT HOME CENTER	331 WEST SIDE AVE	WSW 0 - 1/8 (0.115 mi.)	H69	174

RAATS: The RCRA Administration Action Tracking System contains records based on enforcement actions issued under RCRA and pertaining to major violators. It includes administrative and civil actions brought by the United States Environmental Protection Agency. The source of this database is the U.S. EPA.

A review of the RAATS list, as provided by EDR, and dated 04/17/1995 has revealed that there is 1 RAATS site within approximately 0.125 miles of the target property.

<u>Equal/Higher Elevation</u>	<u>Address</u>	<u>Direction / Distance</u>	<u>Map ID</u>	<u>Page</u>
DANIEL PROD CO	400 CLAREMONT AVE	NW 0 - 1/8 (0.098 mi.)	G43	67

EXECUTIVE SUMMARY

CHROME: Known chromate waste contamination sites.

A review of the CHROME list, as provided by EDR, and dated 12/01/2007 has revealed that there are 6 CHROME sites within approximately 0.625 miles of the target property.

<u>Equal/Higher Elevation</u>	<u>Address</u>	<u>Direction / Distance</u>	<u>Map ID</u>	<u>Page</u>
COMMUNIPAW 4	839 COMMUNIPAW AVENUE	NNE 1/2 - 1 (0.570 mi.)	BR314	521
BRAMHALL AVENUE	597 BRAMHALL AVENUE	ENE 1/2 - 1 (0.608 mi.)	CA347	553
MARTIN LUTHER KING DRIVE #3	149 MARTIN LUTHER KING	S 1/2 - 1 (0.624 mi.)	CF360	559
<u>Lower Elevation</u>	<u>Address</u>	<u>Direction / Distance</u>	<u>Map ID</u>	<u>Page</u>
COLLEGE TOWER APARTMENTS	37 COLLEGE DRIVE	SW 1/8 - 1/4 (0.250 mi.)	Z129	248
M.I. HOLDINGS, INC.	223 WEST SIDE AVENUE	WSW 1/4 - 1/2 (0.367 mi.)	AL205	358
RT. 440 VEHICLE CORP	10 WATER STREET	WNW 1/4 - 1/2 (0.443 mi.)	BB248	438

HIST MAJOR FACILITIES: 'Major Facility' means all facilities, located on one or more contiguous or adjacent properties owned or operated by the same person, having total combined storage capacity of: 1) 20,000 gallons or more for hazardous substances other than Petroleum or petroleum products; 2) 200,000 gallons or more for hazardous substances of all kinds. This file contains detail information that is no longer available by the Department of Environmental Protection due to security concerns.

A review of the HIST MAJOR FACILITIES list, as provided by EDR, and dated 01/02/2002 has revealed that there is 1 HIST MAJOR FACILITIES site within approximately 0.625 miles of the target property.

<u>Equal/Higher Elevation</u>	<u>Address</u>	<u>Direction / Distance</u>	<u>Map ID</u>	<u>Page</u>
<i>ELEMENTIS DPC INC.</i>	<i>400 CLAREMONT AVENUE</i>	<i>NW 0 - 1/8 (0.098 mi.)</i>	<i>G40</i>	<i>62</i>

MANIFEST: Hazardous waste manifest information.

A review of the MANIFEST list, as provided by EDR, and dated 12/31/2008 has revealed that there are 5 MANIFEST sites within approximately 0.375 miles of the target property.

<u>Equal/Higher Elevation</u>	<u>Address</u>	<u>Direction / Distance</u>	<u>Map ID</u>	<u>Page</u>
<i>DANIEL PROD CO</i>	<i>400 CLAREMONT AVE</i>	<i>NW 0 - 1/8 (0.098 mi.)</i>	<i>G43</i>	<i>67</i>
<i>KENNEDY BLVD CORP</i>	<i>306 BERGEN AVE</i>	<i>ESE 1/4 - 1/2 (0.304 mi.)</i>	<i>157</i>	<i>287</i>
SNYDER HIGH SCHOOL	239 BERGEN AVENUE	SE 1/4 - 1/2 (0.323 mi.)	AF175	319
<u>Lower Elevation</u>	<u>Address</u>	<u>Direction / Distance</u>	<u>Map ID</u>	<u>Page</u>
<i>DIAMOND AUTO BODY</i>	<i>311-313 GRANT AVENUE</i>	<i>WNW 0 - 1/8 (0.070 mi.)</i>	<i>D25</i>	<i>44</i>
<i>FORTUNE PLASTIC & METAL INC</i>	<i>20 CARBON PLACE</i>	<i>WSW 1/4 - 1/2 (0.307 mi.)</i>	<i>AD167</i>	<i>306</i>

DRYCLEANERS: A listing of registered drycleaners.

A review of the DRYCLEANERS list, as provided by EDR, and dated 09/29/2009 has revealed that there is 1 DRYCLEANERS site within approximately 0.375 miles of the target property.

<u>Equal/Higher Elevation</u>	<u>Address</u>	<u>Direction / Distance</u>	<u>Map ID</u>	<u>Page</u>
WESTSIDE LAUNDRY & CLEANERS	473 WEST SIDE AVE	NNE 1/4 - 1/2 (0.266 mi.)	AA137	274

EXECUTIVE SUMMARY

ISRA: The ISRA process begins with determining if the Act applies to your type of business and transaction. The provisions of ISRA only apply to industrial establishments. What is an industrial establishment? The term "industrial establishment" refers to the type of business operations and transactions that would subject a facility to review under ISRA. An industrial establishment must meet each of the following three criteria: The place of business or real property at which such business is conducted, having a North American Industry Classification System (NAICS) code listed in N.J.A.C. 7:26 B - Appendix C subject to the specified exceptions and limitations. The place of business must have been engaged in operations on or after December 31, 1983; and The place of business must involve the generation, manufacture, refining, transportation, treatment, storage, handling, or disposal of hazardous substances or hazardous wastes.

A review of the ISRA list, as provided by EDR, and dated 07/21/2009 has revealed that there are 13 ISRA sites within approximately 0.5 miles of the target property.

<u>Equal/Higher Elevation</u>	<u>Address</u>	<u>Direction / Distance</u>	<u>Map ID</u>	<u>Page</u>
DANIEL PRODUCTS COMPANY INC	400 CLAREMONT AVENUE	NW 0 - 1/8 (0.098 mi.)	G39	61
BRUNNQUELL IRON WORKS INC	418 CLAREMONT AVENUE	NW 1/8 - 1/4 (0.155 mi.)	N86	192
CHAMELEON EDITIONS INCORPORATE	49 MORTON PLACE	ESE 1/8 - 1/4 (0.205 mi.)	R104	221

<u>Lower Elevation</u>	<u>Address</u>	<u>Direction / Distance</u>	<u>Map ID</u>	<u>Page</u>
SYNRES CHEMICAL CORP DANIEL PR	59-63 YALE AVENUE	NNW 1/8 - 1/4 (0.182 mi.)	94	204
ARMIN CORP	301 WEST SIDE AVE	WSW 1/8 - 1/4 (0.197 mi.)	Q97	207
ALLIED ROOFERS SUPPLY CORP	60 POLLOCK AVENUE	WNW 1/8 - 1/4 (0.234 mi.)	T111	227
TEXTILE PROOFERS LP	193 CULVER AVE	W 1/8 - 1/4 (0.244 mi.)	W119	235
TYCO A & E PRODUCTS	49 FISK ST	W 1/4 - 1/2 (0.306 mi.)	AE161	294
M PASAELINSKY & SONS INC	20 CARBON PLACE	WSW 1/4 - 1/2 (0.307 mi.)	AD166	306
ENGLER INSTRUMENTS	250 CULVER AVE	WNW 1/4 - 1/2 (0.371 mi.)	AH214	370
ENGLER INSTRUMENTS	250 CULVER AVENUE	WNW 1/4 - 1/2 (0.371 mi.)	AH216	378
CEFER II MERIDIAN DISTISTRIBUT	600 RT 440	WNW 1/4 - 1/2 (0.391 mi.)	AT225	421
NJ CARBIDE DIE COMPANY	157 MALLORY AVENUE	N 1/4 - 1/2 (0.394 mi.)	AP227	423

EDR PROPRIETARY RECORDS

EDR Proprietary Records

Manufactured Gas Plants: The EDR Proprietary Manufactured Gas Plant Database includes records of coal gas plants (manufactured gas plants) compiled by EDR's researchers. Manufactured gas sites were used in the United States from the 1800's to 1950's to produce a gas that could be distributed and used as fuel. These plants used whale oil, rosin, coal, or a mixture of coal, oil, and water that also produced a significant amount of waste. Many of the byproducts of the gas production, such as coal tar (oily waste containing volatile and non-volatile chemicals), sludges, oils and other compounds are potentially hazardous to human health and the environment. The byproduct from this process was frequently disposed of directly at the plant site and can remain or spread slowly, serving as a continuous source of soil and groundwater contamination.

A review of the Manufactured Gas Plants list, as provided by EDR, has revealed that there is 1 Manufactured Gas Plants site within approximately 1.125 miles of the target property.

<u>Lower Elevation</u>	<u>Address</u>	<u>Direction / Distance</u>	<u>Map ID</u>	<u>Page</u>
HALLADAY STREET COAL GAS (PSEA	HALLADAY AND CARTERET S	ESE 1 - 2 (1.023 mi.)	486	783

EXECUTIVE SUMMARY

EDR Historical Auto Stations: EDR has searched selected national collections of business directories and has collected listings of potential gas station/filling station/service station sites that were available to EDR researchers. EDR's review was limited to those categories of sources that might, in EDR's opinion, include gas station/filling station/service station establishments. The categories reviewed included, but were not limited to gas, gas station, gasoline station, filling station, auto, automobile repair, auto service station, service station, etc.

A review of the EDR Historical Auto Stations list, as provided by EDR, has revealed that there are 4 EDR Historical Auto Stations sites within approximately 0.375 miles of the target property.

<u>Equal/Higher Elevation</u>	<u>Address</u>	<u>Direction / Distance</u>	<u>Map ID</u>	<u>Page</u>
SERVICE AUTO REPAIR STATION	282 KEARNEY AVE	NNE 0 - 1/8 (0.097 mi.)	E36	57
WELSH JAMES J	230 KEARNEY AVE	ENE 0 - 1/8 (0.108 mi.)	F66	158
WEST HUDSON BUICK CO	188 KEARNEY AVE	E 1/8 - 1/4 (0.146 mi.)	L80	186
PEP S AUTO REPAIRING	1 WILLIAMS AVE	NNE 1/4 - 1/2 (0.315 mi.)	AA171	315

EDR Historical Cleaners: EDR has searched selected national collections of business directories and has collected listings of potential dry cleaner sites that were available to EDR researchers. EDR's review was limited to those categories of sources that might, in EDR's opinion, include dry cleaning establishments. The categories reviewed included, but were not limited to dry cleaners, cleaners, laundry, laundromat, cleaning/laundry, wash & dry etc.

A review of the EDR Historical Cleaners list, as provided by EDR, has revealed that there are 19 EDR Historical Cleaners sites within approximately 0.375 miles of the target property.

<u>Equal/Higher Elevation</u>	<u>Address</u>	<u>Direction / Distance</u>	<u>Map ID</u>	<u>Page</u>
VIOLET CLEANERS	247 KEARNEY AVE	NE 0 - 1/8 (0.099 mi.)	F55	149
JAY S LAUNDERETTE	293 KEARNEY AVE	NNE 0 - 1/8 (0.100 mi.)	E58	152
KEARNY CLEANERS & TAILORS	239 KEARNEY AVE	ENE 0 - 1/8 (0.103 mi.)	F61	155
LEONARD LAUNDRY	249 ORIENT AV	ESE 0 - 1/8 (0.104 mi.)	I62	155
HUDSON CLEANING AND DYEING	184 KEARNEY AVE	E 1/8 - 1/4 (0.150 mi.)	L83	189
SPIC & SPAN	182 KEARNEY AVE	E 1/8 - 1/4 (0.152 mi.)	L84	190
CRONIN MORRIS	483 WEST SIDE AV	NNE 1/4 - 1/2 (0.294 mi.)	AA151	282
CHODASH SAML	512 WEST SIDE AV	NNE 1/4 - 1/2 (0.366 mi.)	AI202	357

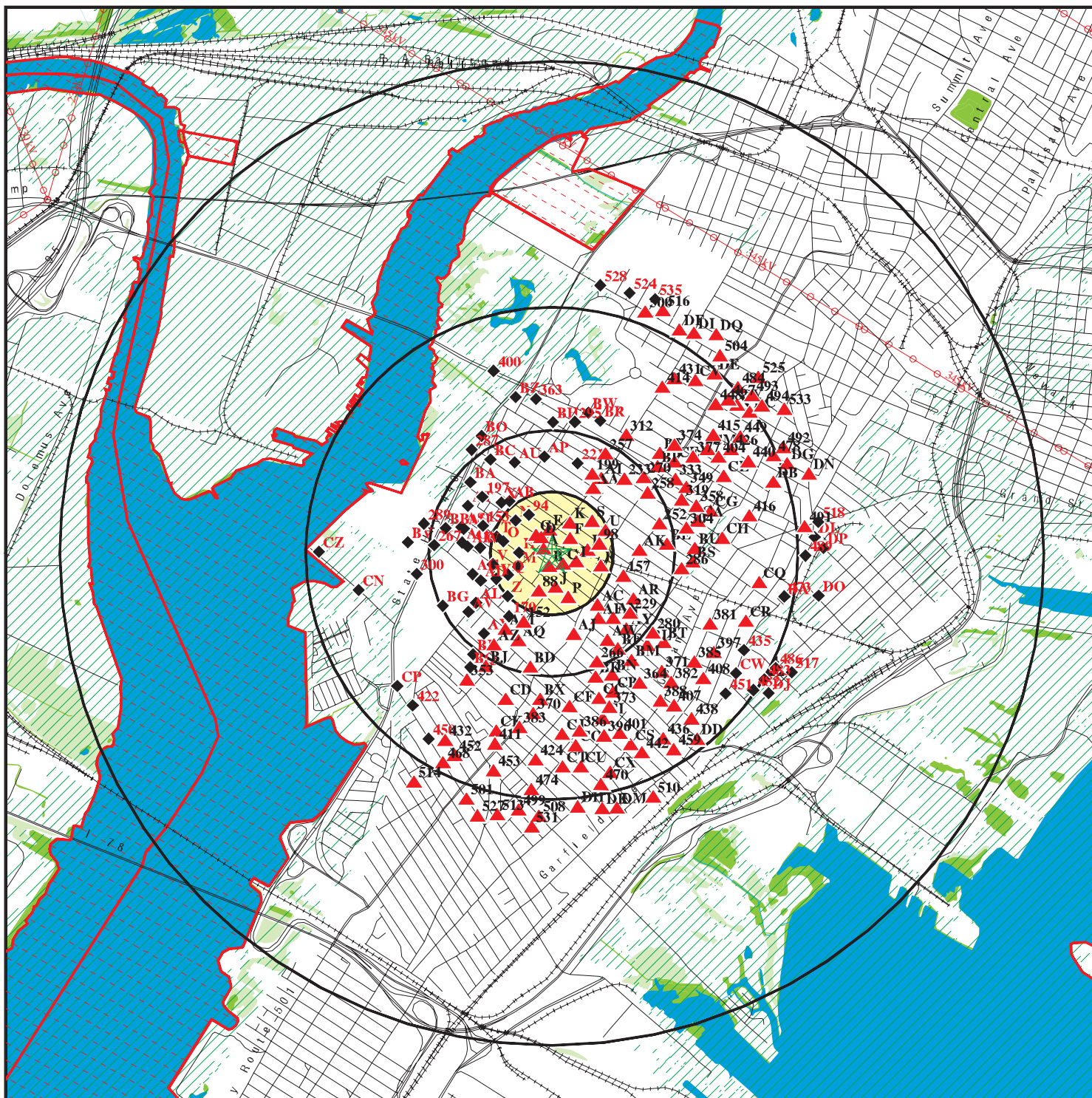
<u>Lower Elevation</u>	<u>Address</u>	<u>Direction / Distance</u>	<u>Map ID</u>	<u>Page</u>
CITY CARPET CLEANING CO	267 WEST SIDE AV	WSW 1/4 - 1/2 (0.260 mi.)	Y135	274
CITY CARPET CLEANING CO	265 WEST SIDE AV	WSW 1/4 - 1/2 (0.264 mi.)	Y136	274
CITY CARPET CLEANING CO	263 WEST SIDE AV	WSW 1/4 - 1/2 (0.268 mi.)	Y138	274
CITY CARPET CLEANING CO	261 WEST SIDE AV	WSW 1/4 - 1/2 (0.272 mi.)	Y139	275
CITY CARPET CLEANING CO	259 WEST SIDE AV	WSW 1/4 - 1/2 (0.276 mi.)	Y142	276
KAZANJIAN THOS B	257 WEST SIDE AV	WSW 1/4 - 1/2 (0.280 mi.)	Y144	277
CITY CARPET CLEANING CO	266 WEST SIDE AV	WSW 1/4 - 1/2 (0.301 mi.)	AD154	287
CITY CARPET CLEANING CO	264 WEST SIDE AV	WSW 1/4 - 1/2 (0.303 mi.)	AD155	287
CITY CARPET CLEANING CO	262 WEST SIDE AV	WSW 1/4 - 1/2 (0.304 mi.)	AD156	287
CITY CARPET CLEANING CO	260 WEST SIDE AV	WSW 1/4 - 1/2 (0.306 mi.)	AD162	299
CITY CARPET CLEANING CO	258 WEST SIDE AV	WSW 1/4 - 1/2 (0.307 mi.)	AD168	312

EXECUTIVE SUMMARY

Due to poor or inadequate address information, the following sites were not mapped:

<u>Site Name</u>	<u>Database(s)</u>
HUDSON COUNTY CHROMATE 70	SHWS, BROWNFIELDS, HIST HWS
HUDSON COUNTY CHROMATE 17	SHWS, HIST HWS
HUDSON COUNTY CHROMATE 199	SHWS, HIST HWS
84 86 ROMAINE AVENUE	SHWS, HIST HWS
HUDSON COUNTY CHROMATE 203	HIST HWS
NJ JERSEY CITY STATE COLLEGE EXPAN	HIST HWS
218 226 WILSON AVENUE	SHWS, HIST HWS
MAACO BODY SHOP	SHWS
HUDSON COUNTY CHROMATE 23	SHWS
96 TO 98 HIGHLAND AVENUE	SHWS
JERSEY CITY JUSTICE CENTER	SHWS, FINDS, BROWNFIELDS, ENG CONTROLS
WINFIELD MOTORS	SHWS
20 22 SIEDLER STREET	SHWS
HUDSON COUNTY CHROMATE 203	SHWS
WEST SIDE AVENUE	SHWS, FINDS
JAMANDRE LLC	SHWS
TURNPIKE DUMP #5	CERCLIS
IWS TRANSFER SYSTEMS OF NJ.	SWF/LF
HUDSON TOYOTA	RCRA-NonGen
CAR CRUSHING PLANT	SPILLS, NJ Release
BARGE "SARA FRANK"	SPILLS, NJ Release
SANITARY SEWERS IN FRONT OF	NJ Release
AREA BETWEEN W SIDE+MALERY AVE	NJ Release
BROWN PL/RT 185	NJ Release
FISK ST	NJ Release
US HIGHWAY ROUTE 440	NJ Release
AREA OF	NJ Release
WATER MAIN AT	NJ Release
ROADWAY-PALISADES AVE+	NJ Release
DUMP	NJ Release
701 -775 RTE 440	NJ Release
AREA OF	NJ Release
AREA OF	NJ Release
WEST SIDE TRAFFIC RIGHT OF WAY	NJ Release
BEWTEEN FOLTON & ARMSTRONG ON	NJ Release
FROM MONTGOMERY TO HYALND ON	NJ Release
AUTO JUNK YD-BL#1512,LT#7.B	NJ Release
INTERSECTION OF	NJ Release
INTERSECTION OF	NJ Release
AREA OF:	NJ Release
LANGER TRANSPORT CORPORATION	ICIS
JERSEY CITY MUN UTIL AUTH	ICIS

OVERVIEW MAP - 2643727.2s



- ★ Target Property
- ▲ Sites at elevations higher than or equal to the target property
- ◆ Sites at elevations lower than the target property
- ▲ Manufactured Gas Plants
- ▨ National Priority List Sites
- ▨ Dept. Defense Sites

- ▨ Indian Reservations BIA
- ▨ County Boundary
- ▨ Power transmission lines
- ▨ Oil & Gas pipelines
- ▨ 100-year flood zone
- ▨ 500-year flood zone
- ▨ National Wetland Inventory
- ▨ State Wetlands

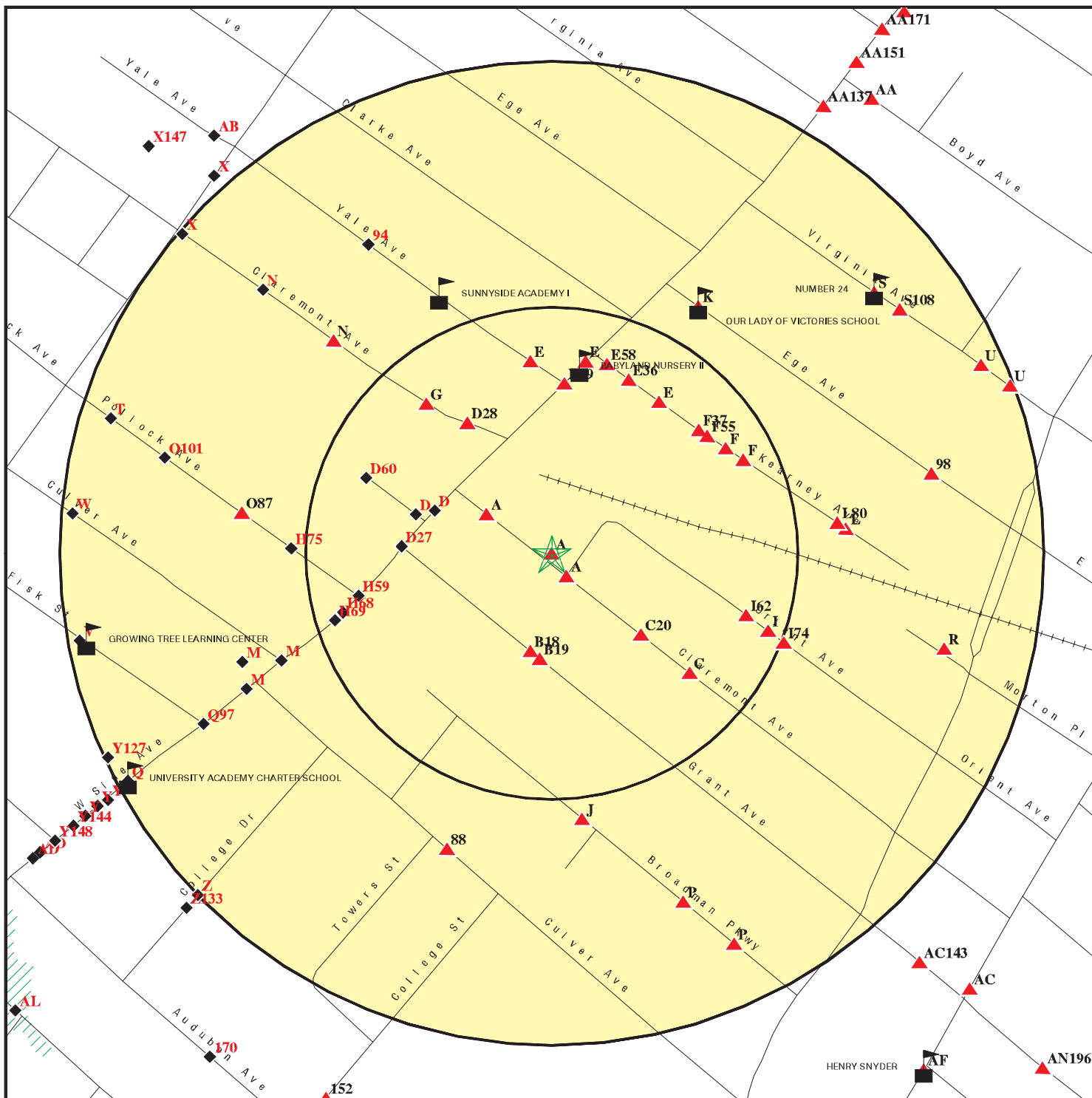


This report includes Interactive Map Layers to display and/or hide map information. The legend includes only those icons for the default map view.


SITE NAME: Site 203
 ADDRESS: 346 Claremont Ave.
 Jersey City NJ 07305
 LAT/LONG: 40.7140 / 74.0874

CLIENT: AECOM
 CONTACT: Christine Basinski
 INQUIRY #: 2643727.2s
 DATE: November 23, 2009 10:42 am

DETAIL MAP - 2643727.2s



- Target Property
- Sites at elevations higher than or equal to the target property
- Sites at elevations lower than the target property
- Manufactured Gas Plants
- Sensitive Receptors
- National Priority List Sites
- Dept. Defense Sites

- Indian Reservations BIA
 - Oil & Gas pipelines
 - 100-year flood zone
 - 500-year flood zone
- 

This report includes Interactive Map Layers to display and/or hide map information. The legend includes only those icons for the default map view.

SITE NAME: Site 203
ADDRESS: 346 Claremont Ave.
Jersey City NJ 07305
LAT/LONG: 40.7140 / 74.0874

CLIENT: AECOM
CONTACT: Christine Basinski
INQUIRY #: 2643727.2s
DATE: November 23, 2009 10:43 am

MAP FINDINGS SUMMARY

Database	Target Property	Search Distance (Miles)	< 1/8	1/8 - 1/4	1/4 - 1/2	1/2 - 1	> 1	Total Plotted
STANDARD ENVIRONMENTAL RECORDS								
<i>Federal NPL site list</i>								
NPL		1.125	0	0	0	1	0	1
Proposed NPL		1.125	0	0	0	0	0	0
NPL LIENS		0.125	0	NR	NR	NR	NR	0
<i>Federal Delisted NPL site list</i>								
Delisted NPL		1.125	0	0	0	0	0	0
<i>Federal CERCLIS list</i>								
CERCLIS		0.625	0	0	1	1	NR	2
<i>Federal CERCLIS NFRAP site List</i>								
CERC-NFRAP	X	0.625	2	0	0	1	NR	3
<i>Federal RCRA CORRACTS facilities list</i>								
CORRACTS	X	1.125	2	0	0	2	0	4
<i>Federal RCRA non-CORRACTS TSD facilities list</i>								
RCRA-TSDF	X	0.625	2	0	1	0	NR	3
<i>Federal RCRA generators list</i>								
RCRA-LQG		0.375	1	0	0	NR	NR	1
RCRA-SQG		0.375	0	0	1	NR	NR	1
RCRA-CESQG	X	0.375	2	0	2	NR	NR	4
<i>Federal institutional controls / engineering controls registries</i>								
US ENG CONTROLS		0.625	0	0	0	1	NR	1
US INST CONTROL		0.625	0	0	0	0	NR	0
<i>Federal ERNS list</i>								
ERNS		0.125	3	NR	NR	NR	NR	3
<i>State- and tribal - equivalent CERCLIS</i>								
SHWS	X	1.125	8	16	47	166	50	287
HWS RE-EVAL		1.125	0	3	2	1	2	8
HIST HWS		0.125	3	NR	NR	NR	NR	3
<i>State and tribal landfill and/or solid waste disposal site lists</i>								
SWF/LF		0.625	0	0	0	0	NR	0
<i>State and tribal leaking storage tank lists</i>								
LUST		0.625	2	0	1	4	NR	7
HIST LUST		0.625	4	8	17	17	NR	46
INDIAN LUST		0.625	0	0	0	0	NR	0
<i>State and tribal registered storage tank lists</i>								
UST		0.375	5	12	19	NR	NR	36

MAP FINDINGS SUMMARY

Database	Target Property	Search Distance (Miles)	< 1/8	1/8 - 1/4	1/4 - 1/2	1/2 - 1	> 1	Total Plotted
MAJOR FACILITIES		0.625	1	0	1	0	NR	2
INDIAN UST		0.375	0	0	0	NR	NR	0
State and tribal institutional control / engineering control registries								
ENG CONTROLS		0.625	0	2	2	0	NR	4
INST CONTROL		0.625	1	3	2	0	NR	6
State and tribal voluntary cleanup sites								
NJ PF		1.125	0	0	0	0	0	0
VCP		0.625	3	8	25	20	NR	56
INDIAN VCP		0.625	0	0	0	0	NR	0
State and tribal Brownfields sites								
BROWNFIELDS		0.625	1	5	17	6	NR	29
ADDITIONAL ENVIRONMENTAL RECORDS								
Local Brownfield lists								
US BROWNFIELDS		0.625	0	0	0	0	NR	0
Local Lists of Landfill / Solid Waste Disposal Sites								
DEBRIS REGION 9		0.625	0	0	0	0	NR	0
ODI		0.625	0	0	0	0	NR	0
SWRCY		0.625	0	0	0	0	NR	0
HIST LF		0.625	0	0	0	0	NR	0
INDIAN ODI		0.625	0	0	0	0	NR	0
Local Lists of Hazardous waste / Contaminated Sites								
US CDL		0.125	0	NR	NR	NR	NR	0
US HIST CDL		0.125	0	NR	NR	NR	NR	0
Local Land Records								
LIENS 2		0.125	0	NR	NR	NR	NR	0
LUCIS		0.625	0	0	0	0	NR	0
LIENS		0.125	0	NR	NR	NR	NR	0
Records of Emergency Release Reports								
HMIRS		0.125	0	NR	NR	NR	NR	0
SPILLS		0.125	4	NR	NR	NR	NR	4
NJ Release	X	0.125	18	NR	NR	NR	NR	18
Other Ascertainable Records								
RCRA-NonGen	X	0.375	2	9	14	NR	NR	25
DOT OPS		0.125	0	NR	NR	NR	NR	0
DOD		1.125	0	0	0	0	0	0
FUDS		1.125	0	0	0	0	0	0
CONSENT		1.125	0	0	0	1	0	1

MAP FINDINGS SUMMARY

Database	Target Property	Search Distance (Miles)	< 1/8	1/8 - 1/4	1/4 - 1/2	1/2 - 1	> 1	Total Plotted
ROD		1.125	0	0	0	1	0	1
UMTRA		0.625	0	0	0	0	NR	0
MINES		0.375	0	0	0	NR	NR	0
TRIS		0.125	1	NR	NR	NR	NR	1
TSCA		0.125	0	NR	NR	NR	NR	0
FTTS	X	0.125	3	NR	NR	NR	NR	3
HIST FTTS	X	0.125	3	NR	NR	NR	NR	3
SSTS		0.125	0	NR	NR	NR	NR	0
ICIS		0.125	1	NR	NR	NR	NR	1
PADS		0.125	0	NR	NR	NR	NR	0
MLTS		0.125	0	NR	NR	NR	NR	0
RADINFO		0.125	0	NR	NR	NR	NR	0
FINDS	X	0.125	18	NR	NR	NR	NR	18
RAATS		0.125	1	NR	NR	NR	NR	1
CHROME		0.625	0	1	2	3	NR	6
UIC		0.125	0	NR	NR	NR	NR	0
HIST MAJOR FACILITIES		0.625	1	0	0	0	NR	1
MANIFEST	X	0.375	2	0	3	NR	NR	5
DRYCLEANERS		0.375	0	0	1	NR	NR	1
ISRA	X	0.500	1	6	6	NR	NR	13
NPDES		0.125	0	NR	NR	NR	NR	0
INDIAN RESERV		1.125	0	0	0	0	0	0
SCRD DRYCLEANERS		0.625	0	0	0	0	NR	0
PCB TRANSFORMER		0.125	0	NR	NR	NR	NR	0

EDR PROPRIETARY RECORDS

EDR Proprietary Records

Manufactured Gas Plants		1.125	0	0	0	0	1	1
EDR Historical Auto Stations		0.375	2	1	1	NR	NR	4
EDR Historical Cleaners		0.375	4	2	13	NR	NR	19

NOTES:

TP = Target Property

NR = Not Requested at this Search Distance

Sites may be listed in more than one database

Map ID
Direction
Distance
Elevation

MAP FINDINGS

Site

Database(s) EDR ID Number
EPA ID Number

A1 JERSEY CITY SCHOOL DISTRICT
Target 346 CLAREMONT AVE
Property JERSEY CITY, NJ 07305

FTTS 1010005694
N/A

Site 1 of 17 in cluster A

Actual:
26 ft.

FTTS INSP:
Inspection Number: 19880922R0203 2
Region: 02
Inspection Date: 09/22/88
Inspector: A. COHEN, JW
Violation occurred: No
Investigation Type: AHERA, Enforcement, SEE Conducted
Investigation Reason: Neutral Scheme, Region
Legislation Code: TSCA
Facility Function: User

Inspection Number: 19880922R0203 1
Region: 02
Inspection Date: 09/22/88
Inspector: A. COHEN, JW
Violation occurred: No
Investigation Type: Section 6 Asbestos SEE Conducted
Investigation Reason: Neutral Scheme, Associated
Legislation Code: TSCA
Facility Function: User

Inspection Number: 19880922R0209 1
Region: 02
Inspection Date: 09/22/88
Inspector: J. WAXMAN, AC
Violation occurred: No
Investigation Type: Asbestos ASHAA Close Out
Investigation Reason: Neutral Scheme, Region
Legislation Code: TSCA
Facility Function: User

Inspection Number: 19880928R0209 1
Region: 02
Inspection Date: 09/28/88
Inspector: J. WAXMAN, AC
Violation occurred: No
Investigation Type: Asbestos ASHAA Close Out
Investigation Reason: Neutral Scheme, Associated
Legislation Code: TSCA
Facility Function: User

A2 JERSEY CITY SCHOOL DISTRICT/LINCOLN HS
Target 346 CLAREMONT AVE
Property JERSEY CITY, NJ 07305

FTTS 1010005696
N/A

Site 2 of 17 in cluster A

Actual:
26 ft.

FTTS INSP:
Inspection Number: 19880928R0209 5
Region: 02
Inspection Date: 09/28/88
Inspector: J. WAXMAN
Violation occurred: No

Map ID
Direction
Distance
Elevation

MAP FINDINGS

Site

Database(s)

EDR ID Number
EPA ID Number

JERSEY CITY SCHOOL DISTRICT/LINCOLN HS (Continued)

1010005696

Investigation Type: AHERA, Enforcement, SEE Conducted
Investigation Reason: Neutral Scheme, Region
Legislation Code: TSCA
Facility Function: User

**A3
Target
Property**

**JERSEY CITY BOARD OF ED
346 CLAREMONT AVE
JERSEY CITY, NJ 07305**

**FTTS 1009516584
HIST FTTS N/A**

Site 3 of 17 in cluster A

**Actual:
26 ft.**

FTTS INSP:

Inspection Number: 2000020229999 1
Region: 02
Inspection Date: 02/02/00
Inspector: G. COVERT
Violation occurred: No
Investigation Type: AHERA, Enforcement, State Conducted
Investigation Reason: Neutral Scheme, Region
Legislation Code: TSCA
Facility Function: User

Inspection Number: 19880629R0209 1
Region: 02
Inspection Date: 06/29/88
Inspector: J. WAXMAN
Violation occurred: No
Investigation Type: AHERA, Enforcement, SEE Conducted
Investigation Reason: Neutral Scheme, Region
Legislation Code: TSCA
Facility Function: User

HIST FTTS INSP:

Inspection Number: 2000020229999 1
Region: 02
Inspection Date: Not reported
Inspector: G. COVERT
Violation occurred: No
Investigation Type: AHERA, Enforcement, State Conducted
Investigation Reason: Neutral Scheme, Region
Legislation Code: TSCA
Facility Function: User

Inspection Number: 19880629R0209 1
Region: 02
Inspection Date: Not reported
Inspector: J. WAXMAN
Violation occurred: No
Investigation Type: AHERA, Enforcement, SEE Conducted
Investigation Reason: Neutral Scheme, Region
Legislation Code: TSCA
Facility Function: User

Map ID
Direction
Distance
Elevation

MAP FINDINGS

Site

Database(s)

EDR ID Number
EPA ID Number

A4
Target
Property

CORONA LIGHTING CORP
346 CLAREMONT AVE
JERSEY CITY, NJ 07305

RCRA-TSDF
CORRACTS
CERC-NFRAP
RCRA-NonGen

1000338210
NJD001319136

Site 4 of 17 in cluster A

Actual:
26 ft.

RCRA-TSDF:

Date form received by agency: 01/01/2007
Facility name: CORONA LIGHTING CORP
Facility address: 346 CLAREMONT AVE
JERSEY CITY, NJ 07305
EPA ID: NJD001319136
Mailing address: CLAREMONT AVE
JERSEY CITY, NJ 07305
Contact: MICHAEL SWARTZ
Contact address: CLAREMONT AVE
JERSEY CITY, NJ 07305
Contact country: US
Contact telephone: (201) 333-5120
Contact email: Not reported
EPA Region: 02
Land type: Facility is not located on Indian land. Additional information is not known.
Classification: TSDF
Description: Handler is engaged in the treatment, storage or disposal of hazardous waste
TSD commencement date: Not reported
Classification: Non-Generator
Description: Handler: Non-Generators do not presently generate hazardous waste

Owner/Operator Summary:

Owner/operator name: CORONA LIGHTING DIV OF LIGHTOLIER
Owner/operator address: 356 CLAREMONT AVE
JERSEY CITY, NJ 07305
Owner/operator country: US
Owner/operator telephone: (201) 333-5120
Legal status: Private
Owner/Operator Type: Owner
Owner/Op start date: Not reported
Owner/Op end date: Not reported

Owner/operator name: CORONA LIGHTING DIVISION OF LIGHTOLIER
Owner/operator address: 356 CLAREMONT AVE
OPERCITY, NJ 99999
Owner/operator country: US
Owner/operator telephone: (201) 333-5120
Legal status: Private
Owner/Operator Type: Operator
Owner/Op start date: Not reported
Owner/Op end date: Not reported

Handler Activities Summary:

U.S. importer of hazardous waste: Unknown
Mixed waste (haz. and radioactive): Unknown
Recycler of hazardous waste: No
Transporter of hazardous waste: Unknown
Treater, storer or disposer of HW: No
Underground injection activity: No
On-site burner exemption: Unknown

Map ID
Direction
Distance
Elevation

MAP FINDINGS

Site

Database(s)

EDR ID Number
EPA ID Number

CORONA LIGHTING CORP (Continued)

1000338210

Furnace exemption: Unknown
Used oil fuel burner: No
Used oil processor: No
Used oil refiner: No
Used oil fuel marketer to burner: No
Used oil Specification marketer: No
Used oil transfer facility: No
Used oil transporter: No
Off-site waste receiver: Commercial status unknown

Historical Generators:

Date form received by agency: 01/01/2006
Facility name: CORONA LIGHTING CORP
Classification: Not a generator, verified

Date form received by agency: 06/04/1981
Facility name: CORONA LIGHTING CORP
Classification: Not a generator, verified

Date form received by agency: 07/23/1980
Facility name: CORONA LIGHTING CORP
Classification: Not a generator, verified

Corrective Action Summary:

Event date: 09/15/1992
Event: RFA Completed

Event date: 03/09/1994
Event: CA Prioritization, Facility or area was assigned a low corrective action priority.

Violation Status: No violations found

Evaluation Action Summary:

Evaluation date: 01/13/1984
Evaluation: NON-FINANCIAL RECORD REVIEW
Area of violation: Not reported
Date achieved compliance: Not reported
Evaluation lead agency: State

CORRACTS:

EPA ID: NJD001319136
EPA Region: 02
Area Name: SITEWIDE
Actual Date: 3/9/1994
Action: CA075LO - CA Prioritization, Facility or area was assigned a low corrective action priority
NAICS Code(s): 33511
Electric Lamp Bulb and Part Manufacturing
Original schedule date: Not reported
Schedule end date: Not reported

EPA ID: NJD001319136
EPA Region: 02
Area Name: SITEWIDE

Map ID
Direction
Distance
Elevation

MAP FINDINGS

Site

Database(s)

EDR ID Number
EPA ID Number

CORONA LIGHTING CORP (Continued)

1000338210

Actual Date: 9/15/1992
Action: CA050 - RFA Completed
NAICS Code(s): 33511
Electric Lamp Bulb and Part Manufacturing
Original schedule date: Not reported
Schedule end date: Not reported

CERC-NFRAP:

Site ID: 0203550
Federal Facility: Not a Federal Facility
NPL Status: Not on the NPL
Non NPL Status: NFRAP

CERCLIS-NFRAP Assessment History:

Action: DISCOVERY
Date Started: Not reported
Date Completed: 11/01/1991
Priority Level: Not reported

Action: PRELIMINARY ASSESSMENT
Date Started: 01/01/1992
Date Completed: 03/31/1992
Priority Level: NFRAP: No further Remedial Action planned

Action: ARCHIVE SITE
Date Started: Not reported
Date Completed: 03/31/1992
Priority Level: Not reported

**A5
Target
Property**

**JERSEY CITY BD OF EDUCATION
346 CLAREMONT AVENUE
JERSEY CITY, NJ 07305**

**MANIFEST S107586035
ISRA N/A**

Site 5 of 17 in cluster A

**Actual:
26 ft.**

NJ MANIFEST:
Manifest Code: 004794526JJK
EPA ID: NJD982188401
Date Shipped: 10/9/2008
TSD EPA ID: SCD036275626
Transporter EPA ID: NJD986607380
Transporter 2 EPA ID: Not reported
Transporter 3 EPA ID: Not reported
Transporter 4 EPA ID: Not reported
Transporter 5 EPA ID: Not reported
Transporter 6 EPA ID: Not reported
Transporter 7 EPA ID: Not reported
Transporter 8 EPA ID: Not reported
Transporter 10 EPA ID: Not reported
Date Trans1 Transported Waste: 10/9/2008
Date Trans2 Transported Waste: Not reported
Date Trans3 Transported Waste: Not reported
Date Trans4 Transported Waste: Not reported
Date Trans5 Transported Waste: Not reported
Date Trans6 Transported Waste: Not reported
Date Trans7 Transported Waste: Not reported
Date Trans8 Transported Waste: Not reported

Map ID
Direction
Distance
Elevation

MAP FINDINGS

Site

Database(s)

EDR ID Number
EPA ID Number

JERSEY CITY BD OF EDUCATION (Continued)

S107586035

Date Trans9 Transported Waste: Not reported
Date Trans10 Transported Waste: Not reported
Date TSDf Received Waste: 11/11/2008
Tranporter 1 Decal: Not reported
Tranporter 2 Decal: Not reported
Data Entry Number: Not reported
Reference Manifest Number: Not reported
Was Load Rejected (Y/N): No
Reason Load Was Rejected: Not reported
Waste Code: D001
Manifest Year: 2008 New Jersey Manifest Data
Quantity: 50
Unit: G
Hand Code: H061

Waste Code: D001
Manifest Year: 2008 New Jersey Manifest Data
Quantity: 800
Unit: G
Hand Code: H061

Manifest Code: 004794527JJK
EPA ID: NJD982188401
Date Shipped: 10/9/2008
TSDf EPA ID: SCD036275626
Transporter EPA ID: NJD986607380
Transporter 2 EPA ID: Not reported
Transporter 3 EPA ID: Not reported
Transporter 4 EPA ID: Not reported
Transporter 5 EPA ID: Not reported
Transporter 6 EPA ID: Not reported
Transporter 7 EPA ID: Not reported
Transporter 8 EPA ID: Not reported
Transporter 10 EPA ID: Not reported
Date Trans1 Transported Waste: 10/9/2008
Date Trans2 Transported Waste: Not reported
Date Trans3 Transported Waste: Not reported
Date Trans4 Transported Waste: Not reported
Date Trans5 Transported Waste: Not reported
Date Trans6 Transported Waste: Not reported
Date Trans7 Transported Waste: Not reported
Date Trans8 Transported Waste: Not reported
Date Trans9 Transported Waste: Not reported
Date Trans10 Transported Waste: Not reported
Date TSDf Received Waste: 11/11/2008
Tranporter 1 Decal: Not reported
Tranporter 2 Decal: Not reported
Data Entry Number: Not reported
Reference Manifest Number: Not reported
Was Load Rejected (Y/N): No
Reason Load Was Rejected: Not reported
Waste Code: D001
Manifest Year: 2008 New Jersey Manifest Data
Quantity: 150
Unit: G

Map ID
Direction
Distance
Elevation

MAP FINDINGS

Site

Database(s)

EDR ID Number
EPA ID Number

JERSEY CITY BD OF EDUCATION (Continued)

S107586035

Hand Code: H061

Waste Code: D001
Manifest Year: 2008 New Jersey Manifest Data
Quantity: 150
Unit: P
Hand Code: H141

NJ ISRA:

Pi Number: G000000999
Action Number: ISR840002
Title: E84322 LIGHTOLIER INCORPORATED
Isra Trg: Finalized Date: Not reported
Start Date: 10/21/1988
Facility Status: NFA (NO FURTHER ACTION) HISTORIC
Case No: E84322
Case Name: LIGHTOLIER, INCORPORATED
Case Type: ISRA
Trigger Type: PROPERTY SALE
Trigger Date: 12/12/1984

Pi Number: G000000999
Action Number: ISR840002
Title: E84322 LIGHTOLIER INCORPORATED
Isra Trg: Finalized Date: Not reported
Start Date: 10/21/1988
Facility Status: NFA (NO FURTHER ACTION) HISTORIC
Case No: E84322
Case Name: LIGHTOLIER, INCORPORATED
Case Type: ISRA
Trigger Type: CESSATION
Trigger Date: 12/12/1984

A6 BOARD OF EDUCATION BLDG
Target 346 CLARMONT ST
Property JERSEY CITY, NJ

NJ Release S104717192
N/A

Site 6 of 17 in cluster A

**Actual:
26 ft.**

NJ Release:
Facility ID: 11364
Date Received: 7/30/1991
Operator: DAVE
Incident Type: Not reported
Location: Other
Other Location: Not reported
Contact Name: Not reported
Caller Name: REDACTED
Caller Title: JERSEY CITY FD
Caller Address: Not reported
Caller City,St,Zip: Not reported
Caller Telephone: Not reported
Facility Phone: Not reported
Incident Date: 7/30/1991
Substance(s): ODORS SEWAGE

Case Number: 91-7-30-1309-27
Nature of Incident: Municipal

Incident Location: Not reported

Incident Time: 1230

Map ID
Direction
Distance
Elevation

MAP FINDINGS

Site

Database(s)

EDR ID Number
EPA ID Number

BOARD OF EDUCATION BLDG (Continued)

S104717192

Substance Type:	Gas	Substance Identity:	Known
CAS Number:	Not reported	A310 Letter:	No
TCPA Chemical:	No	Hazrds Material:	No
COMU:	0906	Ref. Code:	001
Amnt Released:	UNK	Contained:	No
Release Type:	Continuous	Release VE:	Not reported
Injuries:	Yes		
Public Exposure:	Yes	Facility Evacuation:	Yes
Police at Scene:	Yes	Firemen at Scene:	Yes
Contamination of:	Air	Receiving Water:	NONE
Status at Spill:	TWO PEOPLE OVERCOME BY ODORS, HUDSON REG HEALTH ON SCENE. BUILDING HAS BEEN EVACUATED AND VENTED, SOURCE OF ODORS UNKNOWN.		
NJ Spill Date:	7/30/1991	NJ Spill Time:	1317
NJ Spill Name:	OEM	NJ Spill Title:	M. AUGUSTYNIAK
NJ Spill Phone:	609-882-2000		
Other Date:	Not reported	Other Time:	Not reported
Other Name:	Not reported	Other Title:	Not reported
Other Telephone:	Not reported		
Public Evacuation:	No		
Assistance Requested:	No		
Wind Direction/Speed:	Not reported		
Local Municipality Notified:	Not reported		
Local Municipality Name:	Not reported		
Local Municipality Title:	Not reported		
Local Municipality Telephone:	Not reported		
Local Municipality Date:	Not reported		
Local Municipality Time:	Not reported		
Incident Description:	Odors		
Incident Name:	M. GARAMONE		
Incident Referred To:	DEQ		
Incident Region:	ER1		
Incident Telephone:	Office,Faxed		
Incident Date:	7/30/1991		
Incident time:	1312		
Incident ITM:	T		
Comments:	Not reported		
Date A310 Letter Printed:	7/30/1991		
Date Local Authority Was Notified:	Not reported		
Date Updated:	Not reported		
Date Report Faxed to Local Authority:	7/30/1991		
Local Authority Notification Date:	Not reported		
Rep Receive Date:	Not reported		
Reporter Type:	Not reported		
Reporter Name:	Not reported		
Reporter Title:	Not reported		
Reporter Org:	Not reported		
Reporter Address:	Not reported		
Reporter City,St,Zip:	Not reported		
Reporter County:	Not reported		
Incident Status:	Not reported		
Incident Category:	Not reported		
Incident Source:	Not reported		
Incident Address:	Not reported		
Incident Address 2:	Not reported		
Incident City,St,Zip:	Not reported		
Incident County:	Not reported		
DEP Requested:	Not reported		

Map ID
 Direction
 Distance
 Elevation

MAP FINDINGS

Site

Database(s)

EDR ID Number
 EPA ID Number

BOARD OF EDUCATION BLDG (Continued)

S104717192

Confidential:	Not reported
Notify Type:	Not reported
Road Closed:	Not reported
Direction:	Not reported
Responsible Party:	UnKnown
Responsible Party Name:	Not reported
Responsible Party Contact:	Not reported
Responsible Party Title:	Not reported
Responsible Party Phone:	Not reported
Responsible Party Street:	Not reported
Responsible Party County:	Not reported
Responsible Party City,St,Zip:	Not reported
Memo. Of Understanding:	Not reported
Drill/trng Exercise:	Not reported
Hazardous:	Not reported

A7
Target
Property

JERSEY CITY SCHOOL DIST.
346 CLERMONT AVE.
JERSEY CITY, NJ 07305

FINDS 1006276879
N/A

Site 7 of 17 in cluster A

Actual:
26 ft.

FINDS:

Registry ID: 110011485623

Environmental Interest/Information System

NCDB (National Compliance Data Base) supports implementation of the Federal Insecticide, Fungicide, and Rodenticide Act (FIFRA) and the Toxic Substances Control Act (TSCA). The system tracks inspections in regions and states with cooperative agreements, enforcement actions, and settlements.

A8
Target
Property

CORONA LIGHTING CORPORATION
346 CLAREMONT AVE
JERSEY CITY, NJ

SHWS S109309250
N/A

Site 8 of 17 in cluster A

Actual:
26 ft.

SHWS:

Site ID:	75986
Status:	CLOSED
Home Owner:	No
PI Number:	G000000999
X Coord Site:	Not reported
X Coord PI:	Not reported
Y Coord Site:	Not reported
Y Coord PI:	Not reported

Map ID
Direction
Distance
Elevation

MAP FINDINGS

Site

Database(s)

EDR ID Number
EPA ID Number

A9 W-263 JERSEY CITY BOARD OF EDUCATION BLD
Target 346 CLAREMONT AVE
Property JERSEY CITY, NJ 07305

FINDS 1000380810
RCRA-CESQG NJD982188401

Site 9 of 17 in cluster A

Actual:
26 ft.

FINDS:

Registry ID: 110006834177

Environmental Interest/Information System

NCDB (National Compliance Data Base) supports implementation of the Federal Insecticide, Fungicide, and Rodenticide Act (FIFRA) and the Toxic Substances Control Act (TSCA). The system tracks inspections in regions and states with cooperative agreements, enforcement actions, and settlements.

NJ-NJEMS (New Jersey - New Jersey Environmental Management System). The Department of Environmental Protection (NJDEP) manages large databases of environmental information in this integrated system.

RCRAInfo is a national information system that supports the Resource Conservation and Recovery Act (RCRA) program through the tracking of events and activities related to facilities that generate, transport, and treat, store, or dispose of hazardous waste. RCRAInfo allows RCRA program staff to track the notification, permit, compliance, and corrective action activities required under RCRA.

RCRA-CESQG:

Date form received by agency: 11/23/2007

Facility name: W-263 JERSEY CITY BOARD OF EDUCATION BLD
Facility address: 346 CLAREMONT AVE
JERSEY CITY, NJ 07305

EPA ID: NJD982188401
Mailing address: CLAREMONT AVE
JERSEY CITY, NJ 07305

Contact: ANDREW R BRESKA
Contact address: PURSER PLACE APT A
YONKERS, NY 10705

Contact country: US
Contact telephone: (914) 377-0121
Contact email: ABRESKA@EBICONSULTING.COM

EPA Region: 02

Classification: Conditionally Exempt Small Quantity Generator

Description: Handler: generates 100 kg or less of hazardous waste per calendar month, and accumulates 1000 kg or less of hazardous waste at any time; or generates 1 kg or less of acutely hazardous waste per calendar month, and accumulates at any time: 1 kg or less of acutely hazardous waste; or 100 kg or less of any residue or contaminated soil, waste or other debris resulting from the cleanup of a spill, into or on any land or water, of acutely hazardous waste; or generates 100 kg or less of any residue or contaminated soil, waste or other debris resulting from the cleanup of a spill, into or on any land or water, of acutely hazardous waste during any calendar month, and accumulates at any time: 1 kg or less of acutely hazardous waste; or 100 kg or less of any residue or contaminated soil, waste or other debris resulting from the cleanup of a spill, into or on any land or water, of acutely hazardous waste

Map ID
Direction
Distance
Elevation

MAP FINDINGS

Site

Database(s)

EDR ID Number
EPA ID Number

W-263 JERSEY CITY BOARD OF EDUCATION BLD (Continued)

1000380810

Owner/Operator Summary:

Owner/operator name: STATE OPERATED SCHOOL DISTRICT
Owner/operator address: Not reported
Not reported
Owner/operator country: Not reported
Owner/operator telephone: Not reported
Legal status: State
Owner/Operator Type: Owner
Owner/Op start date: 01/01/1948
Owner/Op end date: Not reported

Owner/operator name: WILSON FONSECA
Owner/operator address: Not reported
Not reported
Owner/operator country: Not reported
Owner/operator telephone: Not reported
Legal status: Municipal
Owner/Operator Type: Operator
Owner/Op start date: 01/01/1989
Owner/Op end date: Not reported

Handler Activities Summary:

U.S. importer of hazardous waste: No
Mixed waste (haz. and radioactive): No
Recycler of hazardous waste: No
Transporter of hazardous waste: No
Treater, storer or disposer of HW: No
Underground injection activity: No
On-site burner exemption: No
Furnace exemption: No
Used oil fuel burner: No
Used oil processor: No
User oil refiner: No
Used oil fuel marketer to burner: No
Used oil Specification marketer: No
Used oil transfer facility: No
Used oil transporter: No
Off-site waste receiver: Commercial status unknown

Historical Generators:

Date form received by agency: 11/22/2007
Facility name: W-263 JERSEY CITY BOARD OF EDUCATION BLD
Classification: Conditionally Exempt Small Quantity Generator

Date form received by agency: 01/01/2006
Facility name: W-263 JERSEY CITY BOARD OF EDUCATION BLD
Site name: JERSEY CITY BD OF ED OFFICE
Classification: Not a generator, verified

Date form received by agency: 06/08/1987
Facility name: W-263 JERSEY CITY BOARD OF EDUCATION BLD
Site name: JERSEY CITY BD OF ED OFFICE
Classification: Small Quantity Generator

Hazardous Waste Summary:

Map ID
Direction
Distance
Elevation

MAP FINDINGS

Site

Database(s)

EDR ID Number
EPA ID Number

W-263 JERSEY CITY BOARD OF EDUCATION BLD (Continued)

1000380810

Waste code: D008
Waste name: LEAD

Violation Status: No violations found

A10 **JERSEY CITY PUBLIC SCHOOLS/NJ DEPT OF ED**
Target **346 CLAREMONT AVE**
Property **JERSEY CITY, NJ 07305**

FTTS **1007282615**
HIST FTTS **N/A**

Site 10 of 17 in cluster A

Actual:
26 ft.

FTTS INSP:
Inspection Number: 19940913NJ005 2
Region: 02
Inspection Date: 09/13/94
Inspector: B. WILCOMB
Violation occurred: Yes
Investigation Type: AHERA, Enforcement, State Conducted
Investigation Reason: Neutral Scheme, State
Legislation Code: TSCA
Facility Function: User

HIST FTTS INSP:
Inspection Number: 19940913NJ005 2
Region: 02
Inspection Date: Not reported
Inspector: B. WILCOMB
Violation occurred: Yes
Investigation Type: AHERA, Enforcement, State Conducted
Investigation Reason: Neutral Scheme, State
Legislation Code: TSCA
Facility Function: User

A11 **JERSEY CITY SCHOOL DISTRICT**
Target **346 CLAREMONT AVE**
Property **JERSEY CITY, NJ 07305**

HIST FTTS **1008182779**
N/A

Site 11 of 17 in cluster A

Actual:
26 ft.

HIST FTTS INSP:
Inspection Number: 19880922R0209 1
Region: 02
Inspection Date: Not reported
Inspector: J. WAXMAN, AC
Violation occurred: No
Investigation Type: Asbestos ASHAA Close Out
Investigation Reason: Neutral Scheme, Region
Legislation Code: TSCA
Facility Function: User

Inspection Number: 19880928R0209 1
Region: 02
Inspection Date: Not reported
Inspector: J. WAXMAN, AC
Violation occurred: No

Map ID
Direction
Distance
Elevation

MAP FINDINGS

Site

Database(s)

EDR ID Number
EPA ID Number

JERSEY CITY SCHOOL DISTRICT (Continued)

1008182779

Investigation Type: Asbestos ASHAA Close Out
Investigation Reason: Neutral Scheme, Associated
Legislation Code: TSCA
Facility Function: User

Inspection Number: 19880922R0203 2
Region: 02
Inspection Date: Not reported
Inspector: A. COHEN, JW
Violation occurred: No
Investigation Type: AHERA, Enforcement, SEE Conducted
Investigation Reason: Neutral Scheme, Region
Legislation Code: TSCA
Facility Function: User

Inspection Number: 19880922R0203 1
Region: 02
Inspection Date: Not reported
Inspector: A. COHEN, JW
Violation occurred: No
Investigation Type: Section 6 Asbestos SEE Conducted
Investigation Reason: Neutral Scheme, Associated
Legislation Code: TSCA
Facility Function: User

**A12
Target
Property**

**LIGHTOLIER
346 CLAREMONT AVE
JERSEY CITY, NJ 07305**

**FINDS 1000244289
RCRA-NonGen NJD001319128**

Site 12 of 17 in cluster A

**Actual:
26 ft.**

FINDS:

Registry ID: 110004134311

Environmental Interest/Information System

The NEI (National Emissions Inventory) database contains information on stationary and mobile sources that emit criteria air pollutants and their precursors, as well as hazardous air pollutants (HAPs).

NJ-NJEMS (New Jersey - New Jersey Environmental Management System). The Department of Environmental Protection (NJDEP) manages large databases of environmental information in this integrated system.

RCRAInfo is a national information system that supports the Resource Conservation and Recovery Act (RCRA) program through the tracking of events and activities related to facilities that generate, transport, and treat, store, or dispose of hazardous waste. RCRAInfo allows RCRA program staff to track the notification, permit, compliance, and corrective action activities required under RCRA.

RCRA-NonGen:

Date form received by agency: 01/01/2007
Facility name: LIGHTOLIER
Facility address: 346 CLAREMONT AVE

Map ID
Direction
Distance
Elevation

MAP FINDINGS

Site

Database(s)

EDR ID Number
EPA ID Number

LIGHTOLIER (Continued)

1000244289

JERSEY CITY, NJ 07305
EPA ID: NJD001319128
Mailing address: CLAREMONT AVE
JERSEY CITY, NJ 07305
Contact: Not reported
Contact address: CLAREMONT AVE
JERSEY CITY, NJ 07305
Contact country: US
Contact telephone: Not reported
Contact email: Not reported
EPA Region: 02
Classification: Non-Generator
Description: Handler: Non-Generators do not presently generate hazardous waste

Owner/Operator Summary:

Owner/operator name: Not reported
Owner/operator address: NOT REQUIRED
NOT REQUIRED, WY 99999
Owner/operator country: US
Owner/operator telephone: (212) 555-1212
Legal status: Private
Owner/Operator Type: Operator
Owner/Op start date: Not reported
Owner/Op end date: Not reported

Owner/operator name: Not reported
Owner/operator address: NOT REQUIRED
NOT REQUIRED, WY 99999
Owner/operator country: US
Owner/operator telephone: (212) 555-1212
Legal status: Private
Owner/Operator Type: Owner
Owner/Op start date: Not reported
Owner/Op end date: Not reported

Handler Activities Summary:

U.S. importer of hazardous waste: Unknown
Mixed waste (haz. and radioactive): Unknown
Recycler of hazardous waste: No
Transporter of hazardous waste: Unknown
Treater, storer or disposer of HW: No
Underground injection activity: No
On-site burner exemption: Unknown
Furnace exemption: Unknown
Used oil fuel burner: No
Used oil processor: No
Used oil refiner: No
Used oil fuel marketer to burner: No
Used oil Specification marketer: No
Used oil transfer facility: No
Used oil transporter: No
Off-site waste receiver: Commercial status unknown

Historical Generators:

Date form received by agency: 01/01/2006
Facility name: LIGHTOLIER

Map ID
Direction
Distance
Elevation

MAP FINDINGS

Site

Database(s)

EDR ID Number
EPA ID Number

LIGHTOLIER (Continued)

1000244289

Classification: Not a generator, verified

Date form received by agency: 10/26/1984
Facility name: LIGHTOLIER
Classification: Large Quantity Generator

Violation Status: No violations found

**A13
Target
Property**

**JERSEY CITY SCHOOL DISTRICT/LINCOLN HS
346 CLAREMONT AVE
JERSEY CITY, NJ 07305**

HIST FTTS

**1008182781
N/A**

Site 13 of 17 in cluster A

**Actual:
26 ft.**

HIST FTTS INSP:
Inspection Number: 19880928R0209 5
Region: 02
Inspection Date: Not reported
Inspector: J. WAXMAN
Violation occurred: No
Investigation Type: AHERA, Enforcement, SEE Conducted
Investigation Reason: Neutral Scheme, Region
Legislation Code: TSCA
Facility Function: User

**NPL
Region
WNW
1/2-1
3475 ft.**

**DIAMOND ALKALI CO.
80 LISTER AVE
NEWARK, NJ 07105**

**CERCLIS 1000301205
FINDS NJD980528996
NPL
CONSENT
ROD
US ENG CONTROLS**

Additional polygons located at: SW 5902 ft.; SW 5719 ft.

CERCLIS:
Site ID: 0200613
Federal Facility: Not a Federal Facility
NPL Status: Currently on the Final NPL
Non NPL Status: Not reported

CERCLIS Site Contact Name(s):
Contact Name: Not reported
Contact Tel: Not reported
Contact Title: 22720

Contact Name: Not reported
Contact Tel: Not reported
Contact Title: 22719

Site Description: The 80 Lister Avenue property is located in the Ironbound section of Newark, New Jersey. The property occupies approximately 3.4 acres on the north side of Lister Avenue. It is nearly rectangular in shape, extending about 373 feet in an east-west direction and 405 feet north-south. The property is bounded on the north by the Passaic River, on the east by the formal-Sergeant Chemical Company (120 Lister Avenue) site subsequently purchased by Diamond Shamrock, at the southeast corner by the Duralac Company property, and on the south and west by Sherwin-Williams Company property. Vehicular access to the property is via a common right-of-way shared with Duralac entering the southeast corner of the

DIAMOND ALKALI CO. (Continued)

1000301205

property. The property is formally described as Lots 56 and 59 in Block 2438 on the Newark tax maps. As an industrial area that has been occupied for over 100 years, the entire site has been built up with fill. Approximately 6 to 8 feet of cinders, bricks, sand, and rubble have been placed over natural materials. In this process, the site has been intentionally leveled. Total relief across the site is approximately 3 feet with the lowest point along the railroad tracks at the southern boundary. Elevations vary between approximately 7 and 10 feet mean sea level (MSL). Much of the site has been covered with either pavement or gravel. The site is located in the Lower Valley portion of the Passaic River drainage basin. The Lower Valley is the southeasterly portion of the basin lying between the Central Basin and the mouth of Newark Bay. It is characterized as a flat relatively narrow floodplain of 1,000 to 2,000 feet in width, abutting low rolling hills. From Dundee Dam to the mouth of Newark Bay, the river is a tidal estuary and is navigable. The site is approximately three miles upstream from the mouth of Newark Bay. The closest known surface water gauging station on the Passaic River is at Little Falls, New Jersey, which is approximately twenty-six river miles upstream from the site. The gauging station is also upstream from the Dundee Dam, and therefore, river elevations at this station are much higher than river elevations at the site, and thus are not representative of site conditions. Industrial development on the site is reported to date from the 1870's. Drawings from 1914, revised in 1922, show the site to be part of the Lister Agricultural Chemical Company property which extended for some distance along the Passaic River. This plant site also included most of the other nearby industrial sites. It was during the period of ownership by Lister that the site reached its present dimensions following filling along the south shore of the Passaic River to form the northernmost 30 percent of the property. Much of the remainder of the site is also filled with the granular material reportedly used to fill the marsh land that existed in the natural state. Several buildings were on the site including the Lister power plant, which remains today as the chemical manufacturing building. When Lister Agricultural Chemical Company ceased operations the property was subdivided largely along the lines that form the present property boundaries and was sold. A 1.8-acre parcel (the northeast portion of the present site) was eventually acquired by the Kolker Chemical Works, Inc., which, by the mid-1940's, was operating an agricultural chemicals plant on the site. This was the beginning of the manufacturing operations that are related to the current conditions at the site. Kolker was an early producer of both dichlorodiphenyl trichloroethane (DDT) and the phenoxy herbicides. The exact dates when manufacture started is not known, but it is believed that DDT production was underway before the end of World War II and that herbicide production started by 1948. In addition to DDT and the phenoxy herbicides, other products of interest produced on the site included hexachlorobenzene (HCB), ovaex (a miticide), Lindane and low gamma-benzene hexachloride (low gamma-BHC). Several derivatives of benzene sulfonyl chloride and sulfonates were also made, but these were all low volume products. In all cases, manufacture started with readily available raw materials and the principal intermediates were made on the site. The principal products made on the site by Kolker were DDT and the phenoxy herbicides. Ownership by Kolker ceased in March 1951 when the Kolker Chemical Works was acquired by Diamond Alkali Company (Diamond Shamrock Chemicals Company). During this period the manufacture of several products was either transferred to other locations or discontinued, leaving the phenoxy herbicides as the only products of the plant. A major impetus for this change was an explosion in February 1960 which destroyed several plant processes. When rebuilt the plant only included processes for the manufacture of the phenoxy herbicides and their intermediates. Modernization and expansion continued during the 1960's, more than doubling total phenoxy capacity, to 15 million pounds per year. The changes started in 1955 with the transfer of Lindane

DIAMOND ALKALI CO. (Continued)**1000301205**

manufacture to another location. Production of low gamma-BHC continued until 1957 or 1958 when it also was relocated. The biggest change, however, was the transfer of DDT production, which was moved to Texas in late 1958 or early 1959. During the late 1950's several process changes were instituted to improve the operating efficiency of the plant. Among these was a change instituted around 1956 to the trichlorophenol (TCP) process effluent with the installation of an industrial sewer connecting to the Passaic Valley Sewerage Commission (PVSC) Lister Avenue line. Following installation of that connection, most of the plant process wastes were discharged through the PVSC treatment plant. An explosion in the TCP unit during February 1960 destroyed the large five-story building in which it and several other plant processes had been located. Following the explosion, a decision was made to limit future production to the phenoxy herbicides, ending output of HCB, ovex and the benzene sulfonyl chloride derivatives. A larger site was required for rebuilding the plant on the scale desired, so an adjacent 1.6-acre parcel (consisting of the southwest portion of the present site) was leased from the Triplex Oil and Refining Company (later Walter Ray Holding Company). This site, which had been used for reclaiming oil, contained several buildings and large tanks which were razed to permit installation of a new laboratory and office building, a maintenance shop/warehouse building, and a tank farm for flammable raw materials along the west side of the property. Following demolition of the remains of the damaged building, a new process building devoted to the manufacture of sodium trichlorophenol (NaTCP), 2,4-dichlorophenol (2,4-DCP), monochloroacetic acid (MCA), and by-product hydrochloric acid (HCl) was erected along the river near what had been the north end of the old building. Following this construction, the manufacture of the intermediates was carried out in the new buildings, leaving the old but undamaged chemical manufacturing building for the production of 2,4-dichlorophenoxyacetic acid (2,4-D), 2,4,5,-trichlorophenoxyacetic acid (2,4,5-T), and their esters and amines. The process building remains largely unchanged to this day. The only addition was equipment installed in 1967 to purify the NaTCP by removing dioxin. The period 1963 to 1967 saw several major projects in the 2,4-D and 2,4,5-T manufacturing areas which were designed to improve working conditions, improve product quality, and expand capacity. Operation at the plant continued until August 1969 when it was shut down. The production units were cleaned out as they were shut down, and between September and December the remaining raw materials and products were sold and shipped. The plant was listed for sale and remained idle throughout 1970 until it was purchased by Chemicaland Corporation in March 1971. It is noted that Chemicaland actually purchased the 1.8 acres and improvements owned by Diamond Shamrock, which then assigned rights to the 1.6 acres it had leased from Walter Ray Holding Company to Chemicaland. Following purchase of the property by Chemicaland, equipment was installed for the manufacture of benzyl alcohol which was to be made and sold by Cloray NJ Corporation, an affiliate of Chemicaland. Production of benzyl alcohol was not profitable, so an attempt was made to expand their product line by manufacturing on a toll basis. These efforts were all unsuccessful and production ceased during the summer of 1973. In September 1973, Chemicaland contracted with Diamond Shamrock to produce 2,4-D on a toll basis and started rehabilitating the plant so that it could again make 2,4-D. Rehabilitation of the plant was completed sometime during the spring of 1974 and production of 2,4-D resumed. Limited quantities of 2,4-D were produced during the summer of 1974, but none was delivered to Diamond Shamrock under the contract. Operations were suspended and the plant staff was laid off in September 1974. Arrangements were then made by Chemicaland to produce 2,4-D on a toll basis for a second time and work resumed in February 1975. Limited quantities of 2,4-D were being produced by April 1975. Production of 2,4-D continued for the next 22 months, but output varied widely. Chemicaland scavenge equipment from unused processes such as TCP purification

DIAMOND ALKALI CO. (Continued)

1000301205

and 2,4,5-T for use in their 2,4-D unit and made temporary repairs to bypass failed equipment. The only major addition to the process known to have been made by Chemicaland was the Installation of a second 2,4-D reactor during May 1976. However, this addition was soon negated by the failure of the original reactor. The maximum monthly output of 2,4-D by Chemicaland was reported to be about 500,000 pounds. In November 1976, while they were considering acquisition of Chemicaland, Occidental Chemical Company assumed control of the management of the plant and continued to manage the plant until February 24, 1977, when they returned control of the plant to Chemicaland. Because Chemicaland did not have the resources to continue operating without the support of Occidental, they laid off all plant personnel and shut down the plant on February 24, 1977. The property remained idle through 1980, but the ownership changed as William Leckie (the successor to Walter Ray Holding Company) purchased the 1.8 acres owned by Chemicaland in a tax sale, consolidating ownership in his name. In March 1981 Leckie sold the site to Marisol, Inc. Little is known of the use of the property by Marisol, but eventually this company started cleaning and clearing the site. Concerning the cleanup, it is known that:- The product left in the equipment when the plant was shut down on February 24, 1977, was removed and placed in drums, of which 570 remain on site today.- Some equipment known to be on the site following the shutdown was removed.- Warehouse space and tankage was leased to SCA Corporation which used it in conjunction with waste disposal operations at their neighboring plant. The date that SCA started to use the site is not exactly known, but was prior to the summer of 1982. During the spring of 1983, SCA continued to lease and use a portion of the site, while Marisol was working to prepare the office building for occupancy. This was the situation in May 1983 when results of samples taken in April by the USEPA showed high levels of dioxin on the site and New Jersey Department of Environmental Protection (NJDEP) moved to control access to the property. Upon the discovery of the presence of high concentrations of TCDD in May of 1983, the site was evacuated and secured. All exposed soils were covered with geofabric to prevent potential migration of contamination by surface runoff and wind blown particulates. In addition, the site is guarded 24 hours per day. These provisions have been maintained and are currently in place. A Record of Decision addressing Operable Unit 1 of the site was completed in September 1987.

CERCLIS Assessment History:

Action:	DISCOVERY
Date Started:	Not reported
Date Completed:	11/1/1979 0:00:00
Priority Level:	Not reported
Action:	PRELIMINARY ASSESSMENT
Date Started:	Not reported
Date Completed:	6/1/1980 0:00:00
Priority Level:	Low priority for further assessment
Action:	SITE INSPECTION
Date Started:	8/1/1983 0:00:00
Date Completed:	9/1/1983 0:00:00
Priority Level:	Higher priority for further assessment
Action:	PROPOSAL TO NPL
Date Started:	Not reported
Date Completed:	9/8/1983 0:00:00
Priority Level:	Not reported
Action:	AERIAL SURVEY
Date Started:	Not reported

Map ID
Direction
Distance
Elevation

MAP FINDINGS

Site

Database(s)

EDR ID Number
EPA ID Number

DIAMOND ALKALI CO. (Continued)

1000301205

Date Completed: 12/1/1983 0:00:00
Priority Level: Not reported

Action: NPL RP SEARCH
Date Started: Not reported
Date Completed: 2/15/1984 0:00:00
Priority Level: Not reported

Action: RI/FS NEGOTIATIONS
Date Started: Not reported
Date Completed: 2/15/1984 0:00:00
Priority Level: Not reported

Action: ADMIN ORDER ON CONSENT
Date Started: Not reported
Date Completed: 3/13/1984 0:00:00
Priority Level: Not reported

Action: FINAL LISTING ON NPL
Date Started: Not reported
Date Completed: 9/21/1984 0:00:00
Priority Level: Not reported

Action: REMOVAL
Date Started: 7/28/1983 0:00:00
Date Completed: 11/29/1984 0:00:00
Priority Level: Stabilized

Action: ADMIN/VOLUNTARY COST RECOVERY
Date Started: Not reported
Date Completed: 1/31/1985 0:00:00
Priority Level: Not reported

Action: PRP REMOVAL
Date Started: 11/29/1984 0:00:00
Date Completed: 6/30/1986 0:00:00
Priority Level: Stabilized

Action: COMBINED RI/FS
Date Started: 2/15/1984 0:00:00
Date Completed: 9/30/1987 0:00:00
Priority Level: Not reported

Action: RECORD OF DECISION
Date Started: Not reported
Date Completed: 9/30/1987 0:00:00
Priority Level: Not reported

Action: Notice Letters Issued
Date Started: Not reported
Date Completed: 10/19/1988 0:00:00
Priority Level: Not reported

Action: Notice Letters Issued
Date Started: Not reported
Date Completed: 10/19/1988 0:00:00
Priority Level: Not reported

Map ID
Direction
Distance
Elevation

MAP FINDINGS

Site

Database(s)

EDR ID Number
EPA ID Number

DIAMOND ALKALI CO. (Continued)

1000301205

Action: Notice Letters Issued
Date Started: Not reported
Date Completed: 10/20/1988 0:00:00
Priority Level: Not reported

Action: Notice Letters Issued
Date Started: Not reported
Date Completed: 10/20/1988 0:00:00
Priority Level: Not reported

Action: COST RECOVERY NEGOTIATIONS
Date Started: 10/14/1988 0:00:00
Date Completed: 8/23/1989 0:00:00
Priority Level: Not reported

Action: RD/RA NEGOTIATIONS
Date Started: 10/20/1988 0:00:00
Date Completed: 8/23/1989 0:00:00
Priority Level: Not reported

Action: Lodged By DOJ
Date Started: Not reported
Date Completed: 12/4/1989 0:00:00
Priority Level: Not reported

Action: REMOVAL ASSESSMENT
Date Started: 3/30/1990 0:00:00
Date Completed: 8/24/1990 0:00:00
Priority Level: Stabilized

Action: CONSENT DECREE
Date Started: 8/23/1989 0:00:00
Date Completed: 11/19/1990 0:00:00
Priority Level: Not reported

Action: REMOVAL ASSESSMENT
Date Started: 11/17/1992 0:00:00
Date Completed: 12/4/1992 0:00:00
Priority Level: Stabilized

Action: ADMIN ORDER ON CONSENT
Date Started: Not reported
Date Completed: 4/20/1994 0:00:00
Priority Level: Not reported

Action: PRP RD
Date Started: 12/14/1989 0:00:00
Date Completed: 10/18/1995 0:00:00
Priority Level: Not reported

Action: PRP RA
Date Started: 9/19/1995 0:00:00
Date Completed: 6/30/1996 0:00:00
Priority Level: Not reported

Action: PRP RD
Date Started: 12/14/1989 0:00:00

Map ID
Direction
Distance
Elevation

MAP FINDINGS

Site

Database(s)

EDR ID Number
EPA ID Number

DIAMOND ALKALI CO. (Continued)

1000301205

Date Completed: 8/4/1998 0:00:00
Priority Level: Not reported

Action: FIVE-YEAR REVIEW
Date Started: Not reported
Date Completed: 7/13/2001 0:00:00
Priority Level: Not reported

Action: PRP RI/FS
Date Started: 4/20/1994 0:00:00
Date Completed: 9/28/2002 0:00:00
Priority Level: Not reported

Action: STATE ENF MANAG ASSISTANC
Date Started: 9/29/1997 0:00:00
Date Completed: 9/30/2003 0:00:00
Priority Level: Not reported

Action: ADMIN ORDER ON CONSENT
Date Started: Not reported
Date Completed: 2/13/2004 0:00:00
Priority Level: Not reported

Action: CONSENT AGREEMENT (ADMINISTRATIVE)
Date Started: Not reported
Date Completed: 3/31/2004 0:00:00
Priority Level: Not reported

Action: FIVE-YEAR REVIEW
Date Started: Not reported
Date Completed: 7/12/2006 0:00:00
Priority Level: Not reported

Action: PRP RA
Date Started: 8/4/1998 0:00:00
Date Completed: 7/20/2006 0:00:00
Priority Level: Not reported

Action: ADMIN ORDER ON CONSENT
Date Started: Not reported
Date Completed: 5/8/2007 0:00:00
Priority Level: Not reported

Action: CLAIM IN BANKRUPTCY PROCEEDING
Date Started: 4/9/2007 0:00:00
Date Completed: 5/20/2008 0:00:00
Priority Level: Not reported

Action: REMOVAL NEGOTIATIONS
Date Started: 10/19/1988 0:00:00
Date Completed: 6/23/2008 0:00:00
Priority Level: Not reported

Action: ADMIN ORDER ON CONSENT
Date Started: Not reported
Date Completed: 6/23/2008 0:00:00
Priority Level: Not reported

Map ID
Direction
Distance
Elevation

MAP FINDINGS

Site

Database(s)

EDR ID Number
EPA ID Number

DIAMOND ALKALI CO. (Continued)

1000301205

Action: ENGINEERING EVAL/COST ANALYSIS
Date Started: 6/23/2008 0:00:00
Date Completed: 1/9/2009 0:00:00
Priority Level: Not reported

Action: TECHNICAL ASSISTANCE
Date Started: 9/30/1996 0:00:00
Date Completed: Not reported
Priority Level: Not reported

Action: TECHNICAL ASSISTANCE
Date Started: 8/6/2001 0:00:00
Date Completed: Not reported
Priority Level: Not reported

Action: COMBINED RI/FS
Date Started: 9/28/2002 0:00:00
Date Completed: Not reported
Priority Level: Not reported

Action: COMBINED RI/FS
Date Started: 2/13/2004 0:00:00
Date Completed: Not reported
Priority Level: Not reported

Action: PRP RI/FS
Date Started: 2/13/2004 0:00:00
Date Completed: Not reported
Priority Level: Not reported

Action: TECHNICAL ASSISTANCE GRANT
Date Started: 9/23/2004 0:00:00
Date Completed: Not reported
Priority Level: Not reported

Action: PRP RI/FS
Date Started: 5/8/2007 0:00:00
Date Completed: Not reported
Priority Level: Not reported

FINDS:

Registry ID: 110009324409

Environmental Interest/Information System

NJ-NJEMS (New Jersey - New Jersey Environmental Management System).
The Department of Environmental Protection (NJDEP) manages large databases of environmental information in this integrated system.

RCRAInfo is a national information system that supports the Resource Conservation and Recovery Act (RCRA) program through the tracking of events and activities related to facilities that generate, transport, and treat, store, or dispose of hazardous waste. RCRAInfo allows RCRA program staff to track the notification, permit, compliance, and corrective action activities required under RCRA.

Map ID
Direction
Distance
Elevation

MAP FINDINGS

Site

Database(s)

EDR ID Number
EPA ID Number

DIAMOND ALKALI CO. (Continued)

1000301205

CERCLIS (Comprehensive Environmental Response, Compensation, and Liability Information System) is the Superfund database that is used to support management in all phases of the Superfund program. The system contains information on all aspects of hazardous waste sites, including an inventory of sites, planned and actual site activities, and financial information.

ICIS (Integrated Compliance Information System) is the Integrated Compliance Information System and provides a database that, when complete, will contain integrated Enforcement and Compliance information across most of EPA's programs. The vision for ICIS is to replace EPA's independent databases that contain Enforcement data with a single repository for that information. Currently, ICIS contains all Federal Administrative and Judicial enforcement actions. This information is maintained in ICIS by EPA in the Regional offices and its Headquarters. A future release of ICIS will replace the Permit Compliance System (PCS) which supports the NPDES and will integrate that information with Federal actions already in the system. ICIS also has the capability to track other activities occurring in the Region that support Compliance and Enforcement programs. These include; Incident Tracking, Compliance Assistance, and Compliance Monitoring.

NPL:

EPA ID: NJD980528996
EPA Region: 02
Federal: N
Final Date: 9/21/1984

Category Details:

NPL Status: Currently on the Final NPL
Category Description: Depth To Aquifer-<= 10 Feet
Category Value: 10

NPL Status: Currently on the Final NPL
Category Description: Distance To Nearest Population-> 0 And <= 1/4 Mile
Category Value: 10

Site Details:

Site Name: DIAMOND ALKALI CO.
Site Status: Final
Site Zip: 07105
Site City: NEWARK
Site State: NJ
Federal Site: No
Site County: ESSEX
EPA Region: 02
Date Proposed: 09/08/83
Date Deleted: Not reported
Date Finalized: 09/21/84

Substance Details:

NPL Status: Currently on the Final NPL
Substance ID: Not reported
Substance: Not reported

Map ID
 Direction
 Distance
 Elevation

MAP FINDINGS

Site

Database(s)

EDR ID Number
 EPA ID Number

DIAMOND ALKALI CO. (Continued)

1000301205

CAS #: Not reported
 Pathway: Not reported
 Scoring: Not reported

NPL Status: Currently on the Final NPL
 Substance ID: A050
 Substance: DIOXIN
 CAS #: 1746-01-6
 Pathway: AIR PATHWAY
 Scoring: 4

NPL Status: Currently on the Final NPL
 Substance ID: A050
 Substance: DIOXIN
 CAS #: 1746-01-6
 Pathway: GROUND WATER PATHWAY
 Scoring: 3

NPL Status: Currently on the Final NPL
 Substance ID: A050
 Substance: DIOXIN
 CAS #: 1746-01-6
 Pathway: SURFACE WATER PATHWAY
 Scoring: 3

NPL Status: Currently on the Final NPL
 Substance ID: C328
 Substance: HALOGENATED ORGANICS
 CAS #: Not reported
 Pathway: NO PATHWAY INDICATED
 Scoring: 1

Summary Details:

Conditions at listing September 1983): The Diamond Alkali Co. Site occupies about 1 acre immediately adjacent to the Passaic River, in Newark, Essex County, New Jersey. From 1943 through 1968, the company manufactured numerous chemicals on the site, including 2,4,5-trichlorophenol, which is likely to contain dioxin as an impurity. Extensive sampling conducted by EPA and the State has detected extremely high concentrations of dioxin on and off the site. EPA and the State have covered the area of major contamination with plastic tarpaulins. Adjacent transportation routes and residential areas were swept and vacuumed. Workers may have been exposed to dioxin during normal operations, as well as during renovations conducted during the summer of 1982. Another company has since purchased the land. The area is both densely populated and heavily industrialized. Municipal water is drawn from the Wanaque Reservoir, roughly 35 miles from the site. Status June 1984): On March 13, 1984, the State and Diamond entered into an Administrative Order on Consent for a remedial investigation/feasibility study and for on-site cleanup.

Site Status Details:

NPL Status: Final
 Proposed Date: 09/08/1983
 Final Date: 09/21/1984
 Deleted Date: Not reported

Map ID
Direction
Distance
Elevation

MAP FINDINGS

Site

Database(s)

EDR ID Number
EPA ID Number

DIAMOND ALKALI CO. (Continued)

1000301205

Narratives Details:

NPL Name: DIAMOND ALKALI CO.
City: NEWARK
State: NJ

CONSENT:

EPA ID: NJD980528996
Site ID: Not reported
Case Title: U.S. V. OCCIDENTAL CHEMICAL CORP. (DIAMOND ALKALI)
Court Num: 89-5064
District: New Jersey
Entered Date: 19901119
Full-text of the consent decree for this site issued by the United States District Court is available from EDR. Contact your EDR Account Executive.

ROD:

Full-text of USEPA Record of Decision(s) is available from EDR.

US ENG CONTROLS:

EPA ID: NJD980528996
Site ID: 0200613
Name: DIAMOND ALKALI CO.
Address: 80 LISTER AVE
NEWARK, NJ 07105
EPA Region: 02
County: ESSEX
Event Code: Not reported
Actual Date: Not reported

Action ID: 001
Action Name: RECORD OF DECISION
Action Completion date: 9/30/1987
Planned Complet. date: 9/30/1987
Operable Unit: 01
Contaminated Media : Buildings/Structures
Engineering Control: Decontamination

Action ID: 001
Action Name: RECORD OF DECISION
Action Completion date: 9/30/1987
Planned Complet. date: 9/30/1987
Operable Unit: 01
Contaminated Media : Buildings/Structures
Engineering Control: Demolition

Action ID: 001
Action Name: RECORD OF DECISION
Action Completion date: 9/30/1987
Planned Complet. date: 9/30/1987
Operable Unit: 01
Contaminated Media : Buildings/Structures
Engineering Control: Disposal

Map ID
Direction
Distance
Elevation

MAP FINDINGS

Site

Database(s)

EDR ID Number
EPA ID Number

DIAMOND ALKALI CO. (Continued)

1000301205

Action ID: 001
Action Name: RECORD OF DECISION
Action Completion date: 9/30/1987
Planned Complet. date: 9/30/1987
Operable Unit: 01
Contaminated Media : Buildings/Structures
Engineering Control: Recycling

Action ID: 001
Action Name: RECORD OF DECISION
Action Completion date: 9/30/1987
Planned Complet. date: 9/30/1987
Operable Unit: 01
Contaminated Media : Groundwater
Engineering Control: Monitoring

Action ID: 001
Action Name: RECORD OF DECISION
Action Completion date: 9/30/1987
Planned Complet. date: 9/30/1987
Operable Unit: 01
Contaminated Media : Groundwater
Engineering Control: Pump And Treat

Action ID: 001
Action Name: RECORD OF DECISION
Action Completion date: 9/30/1987
Planned Complet. date: 9/30/1987
Operable Unit: 01
Contaminated Media : Groundwater
Engineering Control: Residuals Disposal

Action ID: 001
Action Name: RECORD OF DECISION
Action Completion date: 9/30/1987
Planned Complet. date: 9/30/1987
Operable Unit: 01
Contaminated Media : Groundwater
Engineering Control: Slurry Wall

Action ID: 001
Action Name: RECORD OF DECISION
Action Completion date: 9/30/1987
Planned Complet. date: 9/30/1987
Operable Unit: 01
Contaminated Media : Soil
Engineering Control: Cap

Action ID: 001
Action Name: RECORD OF DECISION
Action Completion date: 9/30/1987
Planned Complet. date: 9/30/1987
Operable Unit: 01
Contaminated Media : Solid Waste
Engineering Control: Disposal

Action ID: 001

Map ID
Direction
Distance
Elevation

MAP FINDINGS

Site

Database(s)

EDR ID Number
EPA ID Number

DIAMOND ALKALI CO. (Continued)

1000301205

Action Name: RECORD OF DECISION
Action Completion date: 9/30/1987
Planned Complet. date: 9/30/1987
Operable Unit: 01
Contaminated Media : Solid Waste
Engineering Control: Solidification/ Stabilization

A14
SSE
< 1/8
0.014 mi.
73 ft.

JERSEY CITY BD OF ED OFFICES
1 HALSTEAD ST
JERSEY CITY, NJ 07305
Site 14 of 17 in cluster A

FINDS 1008900217
N/A

Relative:
Equal

FINDS:

Registry ID: 110030624224

Actual:
26 ft.

Environmental Interest/Information System
NJ-NJEMS (New Jersey - New Jersey Environmental Management System).
The Department of Environmental Protection (NJDEP) manages large
databases of environmental information in this integrated system.

A15
SSE
< 1/8
0.014 mi.
73 ft.

JERSEY CITY BOARD OF ED-ADMIN BLDG
341 CLAREMONT AVE
JERSEY CITY, NJ 07305
Site 15 of 17 in cluster A

FINDS 1005776883
FTTS N/A
HIST FTTS

Relative:
Equal

FINDS:

Registry ID: 110011938984

Actual:
26 ft.

Environmental Interest/Information System
NCDB (National Compliance Data Base) supports implementation of the
Federal Insecticide, Fungicide, and Rodenticide Act (FIFRA) and the
Toxic Substances Control Act (TSCA). The system tracks inspections in
regions and states with cooperative agreements, enforcement actions,
and settlements.

FTTS INSP:

Inspection Number: 20000201B1165 1
Region: 02
Inspection Date: 02/01/00
Inspector: P. VAN ORDEN
Violation occurred: No
Investigation Type: AHERA, Enforcement, State Conducted
Investigation Reason: Neutral Scheme, Region
Legislation Code: TSCA
Facility Function: User

HIST FTTS INSP:

Map ID
 Direction
 Distance
 Elevation

MAP FINDINGS

Site

Database(s)

EDR ID Number
 EPA ID Number

JERSEY CITY BOARD OF ED-ADMIN BLDG (Continued)

1005776883

Inspection Number: 20000201B1165 1
 Region: 02
 Inspection Date: Not reported
 Inspector: P. VAN ORDEN
 Violation occurred: No
 Investigation Type: AHERA, Enforcement, State Conducted
 Investigation Reason: Neutral Scheme, Region
 Legislation Code: TSCA
 Facility Function: User

**A16
 WNW
 < 1/8
 0.039 mi.
 204 ft.**

**363 CLAIRMONT AVENUE
 363 CLAREMONT AVE
 JERSEY CITY, NJ
 Site 16 of 17 in cluster A**

**SHWS S109296758
 N/A**

**Relative:
 Equal**

SHWS:
 Site ID: 176483
 Status: CLOSED
 Home Owner: Yes
 PI Number: Not reported
 X Coord Site: Not reported
 X Coord PI: Not reported
 Y Coord Site: Not reported
 Y Coord PI: Not reported

**Actual:
 26 ft.**

**A17
 WNW
 < 1/8
 0.039 mi.
 204 ft.**

**363 CLAREMONT AVENUE
 363 CLAREMONT AVE
 JERSEY CITY, NJ 07305
 Site 17 of 17 in cluster A**

**FINDS 1010541746
 N/A**

**Relative:
 Equal**

FINDS:
 Registry ID: 110032397047
 Environmental Interest/Information System
 NJ-NJEMS (New Jersey - New Jersey Environmental Management System).
 The Department of Environmental Protection (NJDEP) manages large
 databases of environmental information in this integrated system.

**Actual:
 26 ft.**

**B18
 SSW
 < 1/8
 0.051 mi.
 268 ft.**

**NEW JERSEY CITY PEST MANAGEMENT
 264 GRANT AVE
 JERSEY CITY, NJ 07305
 Site 1 of 2 in cluster B**

**FINDS 1009459627
 N/A**

**Relative:
 Equal**

FINDS:
 Registry ID: 110030691561

**Actual:
 26 ft.**

Environmental Interest/Information System
 NJ-NJEMS (New Jersey - New Jersey Environmental Management System).

Map ID
 Direction
 Distance
 Elevation

MAP FINDINGS

Site

Database(s)

EDR ID Number
 EPA ID Number

NEW JERSEY CITY PEST MANAGEMENT (Continued)

1009459627

The Department of Environmental Protection (NJDEP) manages large databases of environmental information in this integrated system.

B19
South
< 1/8
0.054 mi.
285 ft.

263 GRANT AVENUE
263 GRANT AVE
JERSEY CITY, NJ
Site 2 of 2 in cluster B

SHWS **S109218592**
NJ Release **N/A**

Relative:
Higher

SHWS:
 Site ID: 392698
 Status: CLOSED
 Home Owner: Yes
 PI Number: Not reported
 X Coord Site: Not reported
 X Coord PI: Not reported
 Y Coord Site: Not reported
 Y Coord PI: Not reported

Actual:
27 ft.

NJ Release:

Facility ID: 268362	Case Number: 08-04-03-1114-26
Date Received: 4/3/2008	Nature of Incident: Not reported
Operator: Not reported	
Incident Type: Underground Storage Tank	Incident Location: RESID
Location: Not reported	
Other Location: Not reported	
Contact Name: Not reported	
Caller Name: Not reported	
Caller Title: Not reported	
Caller Address: Not reported	
Caller City,St,Zip: Not reported	
Caller Telephone: Not reported	
Facility Phone: Not reported	
Incident Date: 4/3/2008	Incident Time: Not reported
Substance(s): Not reported	
Substance Type: Not reported	Substance Identity: Not reported
CAS Number: Not reported	A310 Letter: Not reported
TCPA Chemical: Not reported	Hazrds Material: Not reported
COMU: Not reported	Ref. Code: Not reported
Amnt Released: Not reported	Contained: Not reported
Release Type: Not reported	Release VE: Not reported
Injuries: No	
Public Exposure: No	Facility Evacuation: No
Police at Scene: No	Firemen at Scene: No
Contamination of: Not reported	Receiving Water: Not reported
Status at Spill: Not reported	
NJ Spill Date: Not reported	NJ Spill Time: Not reported
NJ Spill Name: Not reported	NJ Spill Title: Not reported
NJ Spill Phone: Not reported	
Other Date: Not reported	Other Time: Not reported
Other Name: Not reported	Other Title: Not reported
Other Telephone: Not reported	
Public Evacuation: No	
Assistance Requested: Not reported	
Wind Direction/Speed: Not reported	
Local Municipality Notified: Not reported	

Map ID
Direction
Distance
Elevation

MAP FINDINGS

Site

Database(s)

EDR ID Number
EPA ID Number

263 GRANT AVENUE (Continued)

S109218592

Local Municipality Name:	Not reported
Local Municipality Title:	Not reported
Local Municipality Telephone:	Not reported
Local Municipality Date:	Not reported
Local Municipality Time:	Not reported
Incident Description:	Not reported
Incident Name:	Not reported
Incident Referred To:	Not reported
Incident Region:	Not reported
Incident Telephone:	Not reported
Incident Date:	Not reported
Incident time:	Not reported
Incident ITM:	Not reported
Comments:	Not reported
Date A310 Letter Printed:	Not reported
Date Local Authority Was Notified:	Not reported
Date Updated:	Not reported
Date Report Faxed to Local Authority:	Not reported
Local Authority Notification Date:	Not reported
Rep Receive Date:	4/3/2008
Reporter Type:	Other
Reporter Name:	REDACTED
Reporter Title:	Not reported
Reporter Org:	TANK SOL
Reporter Address:	Not reported
Reporter City,St,Zip:	Not reported
Reporter County:	Not reported
Incident Status:	Terminated
Incident Category:	Other
Incident Source:	PAGET HUGHES
Incident Address:	263 GRANT AVE
Incident Address 2:	Not reported
Incident City,St,Zip:	Jersey City, NJ
Incident County:	Hudson
DEP Requested:	No
Confidential:	Not reported
Notify Type:	Not reported
Road Closed:	No
Direction:	Not reported
Responsible Party:	Not reported
Responsible Party Name:	Not reported
Responsible Party Contact:	Not reported
Responsible Party Title:	Not reported
Responsible Party Phone:	Not reported
Responsible Party Street:	Not reported
Responsible Party County:	Not reported
Responsible Party City,St,Zip:	Not reported
Memo. Of Understanding:	Not reported
Drill/trng Exercise:	Not reported
Hazardous:	Not reported

Map ID
Direction
Distance
Elevation

MAP FINDINGS

Site

Database(s)

EDR ID Number
EPA ID Number

C20
SE
< 1/8
0.061 mi.
323 ft.

CATEL AUTOMOTIVE SPECIALITIES INC
320 CLAREMONT AVENUE
JERSEY CITY, NJ 07305

FINDS 1000203322
RCRA-NonGen NJD986573822

Site 1 of 3 in cluster C

Relative:
Higher

FINDS:

Actual:
29 ft.

Registry ID: 110004211665
Environmental Interest/Information System
NJ-NJEMS (New Jersey - New Jersey Environmental Management System).
The Department of Environmental Protection (NJDEP) manages large
databases of environmental information in this integrated system.

RCRAInfo is a national information system that supports the Resource
Conservation and Recovery Act (RCRA) program through the tracking of
events and activities related to facilities that generate, transport,
and treat, store, or dispose of hazardous waste. RCRAInfo allows RCRA
program staff to track the notification, permit, compliance, and
corrective action activities required under RCRA.

RCRA-NonGen:

Date form received by agency: 01/01/2007
Facility name: CATEL AUTO SPECIALTIES INC
Facility address: 320 CLAREMONT AVE
JERSEY CITY, NJ 073051635
EPA ID: NJD986573822
Mailing address: CLAREMONT AVE
JERSEY CITY, NJ 07305
Contact: Not reported
Contact address: CLAREMONT AVE
JERSEY CITY, NJ 07305
Contact country: US
Contact telephone: Not reported
Contact email: Not reported
EPA Region: 02
Classification: Non-Generator
Description: Handler: Non-Generators do not presently generate hazardous waste

Owner/Operator Summary:

Owner/operator name: JACK LEES
Owner/operator address: NOT REQUIRED
NOT REQUIRED, WY 99999
Owner/operator country: US
Owner/operator telephone: (212) 555-1212
Legal status: Private
Owner/Operator Type: Operator
Owner/Op start date: Not reported
Owner/Op end date: Not reported

Owner/operator name: JACK LEES
Owner/operator address: NOT REQUIRED
NOT REQUIRED, WY 99999
Owner/operator country: US
Owner/operator telephone: (212) 555-1212
Legal status: Private

Map ID
Direction
Distance
Elevation

MAP FINDINGS

Site

Database(s)

EDR ID Number
EPA ID Number

CATEL AUTOMOTIVE SPECIALITIES INC (Continued)

1000203322

Owner/Operator Type: Owner
Owner/Op start date: Not reported
Owner/Op end date: Not reported

Handler Activities Summary:

U.S. importer of hazardous waste: Unknown
Mixed waste (haz. and radioactive): Unknown
Recycler of hazardous waste: No
Transporter of hazardous waste: Unknown
Treater, storer or disposer of HW: No
Underground injection activity: No
On-site burner exemption: Unknown
Furnace exemption: Unknown
Used oil fuel burner: No
Used oil processor: No
User oil refiner: No
Used oil fuel marketer to burner: No
Used oil Specification marketer: No
Used oil transfer facility: No
Used oil transporter: No
Off-site waste receiver: Commercial status unknown

Historical Generators:

Date form received by agency: 01/01/2006
Facility name: CATEL AUTO SPECIALTIES INC
Classification: Not a generator, verified

Date form received by agency: 12/01/1989
Facility name: CATEL AUTO SPECIALTIES INC
Classification: Small Quantity Generator

Violation Status: No violations found

D21
WNW
< 1/8
0.063 mi.
334 ft.

CLAREMONT SERVICE STATION INC
366 WESTSIDE AVE
JERSEY CITY, NJ 07305
Site 1 of 9 in cluster D

SPILLS U000361437
UST N/A
HIST LUST

Relative:
Lower

Actual:
22 ft.

NJ SPILL:
Facility ID: 39407
Case Number: 99-02-26-1531-54
Notify Type: Facility
Date Received: 2/26/1999
Location: Facility
Other Location: Not reported
Incident Date: 2/25/1999
Incident Time: 1500
A310 Letter: True
Ref. Code: 101
COMU: 0906
CAS Number: Not reported
Hazardous: No
Incident Location: Not reported
Facility Phone: Not reported
Substance(s): Not reported
Substance Type: Not reported
Substance Identity: Not reported

Map ID
Direction
Distance
Elevation

MAP FINDINGS

Site

Database(s)

EDR ID Number
EPA ID Number

CLAREMONT SERVICE STATION INC (Continued)

U000361437

TCPA Chemical: Not reported
Hazrds Material: Not reported
Amnt Released: Not reported
Release VE: Not reported
Contained: Not reported
Release Type: Not reported
Incident Desc: Not reported
Status at Spill: 2/2000 GAL & 1/5000 GAL UST REMOVED. REMEDIATION IN PROGRESS.
UST#0119261 TMS# N98-2622
NJ Spill Date: Not reported
NJ Spill Time: Not reported
NJ Spill Name: Not reported
NJ Spill Title: Not reported
NJ Spill Phone: Not reported
Other Date: Not reported
Other Time: Not reported
Other Name: Not reported
Other Title: Not reported
Other Phone: Not reported
Injuries: No
Public Exposure: No
Road Closed: No
Facility Evacuation: No
Receiving Water: Not reported
Public Evacuation: No
Police at Scene: No
Firemen at Scene: No
Contamination of: Land
Nature of Incident: Not reported
Wind Direction/Speed: 0
Assistance Requested: No
Memo. Of Understanding: No
Drill/trng Exercise: No
Operator: PAT
Contact Name: Not reported
Caller Name: REDACTED
Caller Title: LUTZ ENVIRO
Caller Address: Not reported
Caller City,St,Zip: Not reported
Caller Phone: Not reported
Responsible Party: Known
Responsible Party Name: CLAREMONT SERVICE ST
Responsible Party Contact: ROBERT PECORINO
Responsible Party Title: OWNER
Responsible Party Telephone: 201-332-9849
Responsible Party Street: 366 WEST SIDE AVE
Responsible Party Municipality: JERSEY CITY
Responsible Party State: NJ
Responsible Party Zip: Not reported
Responsible City,St,Zip: JERSEY CITY, NJ
Responsible Party County: HUDSON
Local Municipality: No
Local Municipality Name: Not reported
Local Municipality Title: Not reported
Local Municipality Phone: Not reported
Local Municipality Date: Not reported
Local Municipality Time: Not reported

Map ID
Direction
Distance
Elevation

MAP FINDINGS

Site

Database(s)

EDR ID Number
EPA ID Number

CLAREMONT SERVICE STATION INC (Continued)

U000361437

Incident Name: Not reported
Incident Referred To: Not reported
Incident Region: Not reported
Incident Phone: Not reported
Incident Date: Not reported
Comments: Not reported
Date A310 Letter Printed: Not reported
Date Local Authority Was Notified: Not reported
Date Update: Not reported
Date Report Faxed to Local Authority: Not reported
Local Authority Notification Date: Not reported
Reporter Name: Not reported
Reporter Type: Not reported
Rep Received Date: Not reported
Reporter Title: Not reported
Reporter Orgzn: Not reported
Reporter Address: Not reported
Reporter City,St,Zip: Not reported
Reporter County: Not reported
Incident Type: Not reported
Incident Status: Not reported
Incident Category: Not reported
Incident Source: Not reported
Incident Address: Not reported
Incident Address 2: Not reported
Incident City,St,Zip: Not reported
Incident County: Not reported
DEP Requested: Not reported
Confidential: Not reported

UST:

Facility ID: 011926
Owner Name: ROBERT PECORINO
Organization: ROBERT PECORINO
Contact Type(UST Reg): Tank Owner
Contact Address (UST Reg): 46 W 11TH ST
Contact Address 2 (UST Reg): Not reported
Contact City,St,Zip (UST Reg): Bayonne, NJ 07002
Owner Name: Not Identified Not Identified
Organization: ROBERT PECORINO
Contact Type(UST Reg): Facility Operator
Contact Address (UST Reg): 46 W 11TH ST
Contact Address 2 (UST Reg): Not reported
Contact City,St,Zip (UST Reg): Bayonne, NJ 07002

Tank Id: TANK-1
Tank Number: E1
Tank Contents: Leaded Gasoline
Tank Size: 5000
Install Date: 1/1/1966
Tank Compliance: No
Tank Status: Removed
Overfill: No
Tank Status Date: 2/25/1999
Compliance Monitoring?: No
Overfill Protection: No
Spill Containment: No

Map ID
Direction
Distance
Elevation

MAP FINDINGS

Site

Database(s)

EDR ID Number
EPA ID Number

CLAREMONT SERVICE STATION INC (Continued)

U000361437

Tank Wellhead Protection: No

TANK MONITOR DATA:
Monitor Tank / Pipe: Tank
Monitor Type: None
Monitor Tank / Pipe: Pipe
Monitor Type: None

TANK DETAIL:
Tankpipe Tank / Pipe: Pipe
Tankpipe Construction Type: Bare steel
Tankpipe Tank / Pipe: Tank
Tankpipe Construction Type: Bare steel

Tank Id: TANK-2
Tank Number: E2
Tank Contents: Leaded Gasoline
Tank Size: 2000
Install Date: 1/1/1966
Tank Compliance: No
Tank Status: Removed
Overfill: No
Tank Status Date: 2/25/1999
Compliance Monitoring?: No
Overfill Protection: No
Spill Containment: No
Tank Wellhead Protection: No

TANK MONITOR DATA:
Monitor Tank / Pipe: Pipe
Monitor Type: None
Monitor Tank / Pipe: Tank
Monitor Type: None

TANK DETAIL:
Tankpipe Tank / Pipe: Tank
Tankpipe Construction Type: Bare steel
Tankpipe Tank / Pipe: Pipe
Tankpipe Construction Type: Bare steel

Tank Id: TANK-3
Tank Number: E3
Tank Contents: Unleaded Gasoline
Tank Size: 2000
Install Date: 1/1/1966
Tank Compliance: No
Tank Status: Removed
Overfill: No
Tank Status Date: 2/25/1999
Compliance Monitoring?: No
Overfill Protection: No
Spill Containment: No
Tank Wellhead Protection: No

TANK MONITOR DATA:
Monitor Tank / Pipe: Pipe
Monitor Type: None
Monitor Tank / Pipe: Tank
Monitor Type: None

Map ID
Direction
Distance
Elevation

MAP FINDINGS

Site

Database(s)

EDR ID Number
EPA ID Number

CLAREMONT SERVICE STATION INC (Continued)

U000361437

TANK DETAIL:

Tankpipe Tank / Pipe: Pipe
Tankpipe Construction Type: Bare steel
Tankpipe Tank / Pipe: Tank
Tankpipe Construction Type: Bare steel

Tank Id: TANK-4
Tank Number: E4
Tank Contents: Waste Oil
Tank Size: 100
Install Date: 1/1/1957
Tank Compliance: No
Tank Status: Removed
Overfill: No
Tank Status Date: 3/1/1999
Compliance Monitoring?: No
Overfill Protection: No
Spill Containment: No
Tank Wellhead Protection: No

TANK MONITOR DATA:

Monitor Tank / Pipe: Tank
Monitor Type: None
Monitor Tank / Pipe: Pipe
Monitor Type: None

TANK DETAIL:

Tankpipe Tank / Pipe: Tank
Tankpipe Construction Type: Bare steel
Tankpipe Tank / Pipe: Pipe
Tankpipe Construction Type: Bare steel

LUST HIST:

Case ID: 99-02-26-1531-54
Lead Program Assigned: Bureau of Field Operations - Initial Notice Section
Facility Status: Site Issued Letter of No Further Action for Area(s) Of Concern
UST ID: 0119261
TMS Number: N98-2622
Remedial Level: Site has 1 area of concern with 1 media of concern.
Case Manager: Maria Brimat
Facility Phone: (609) 633-8110
No Further Action: 1/29/2001 0:00:00
RAW Approved: Not reported
CEA: Not reported
Date CEA Lifted: Not reported
Dead Notice: Not reported

D22
WNW
< 1/8
0.063 mi.
334 ft.

CLAREMONT SERVICE STATION CORP
366 WEST SIDE AVE
JERSEY CITY, NJ 07305
Site 2 of 9 in cluster D

FINDS 1006982364
N/A

Relative:
Lower

FINDS:

Registry ID: 110029615708

Actual:
22 ft.

Environmental Interest/Information System

Map ID
Direction
Distance
Elevation

MAP FINDINGS

Site

Database(s)

EDR ID Number
EPA ID Number

CLAREMONT SERVICE STATION CORP (Continued)

1006982364

NJ-NJEMS (New Jersey - New Jersey Environmental Management System).
The Department of Environmental Protection (NJDEP) manages large
databases of environmental information in this integrated system.

D23
WNW
< 1/8
0.063 mi.
334 ft.

CLAREMONT SERVICE STATION INC
366 WEST SIDE AVE
JERSEY CITY, NJ

SHWS **S109307944**
N/A

Site 3 of 9 in cluster D

Relative:
Lower

SHWS:
Site ID: 7337
Status: CLOSED
Home Owner: No
PI Number: Not reported
X Coord Site: Not reported
X Coord PI: Not reported
Y Coord Site: Not reported
Y Coord PI: Not reported

Actual:
22 ft.

D24
WNW
< 1/8
0.070 mi.
370 ft.

DIAMOND AUTO BODY
311-313 GRANT AVE
JERSEY CITY, NJ 07305

MANIFEST **S109779684**
N/A

Site 4 of 9 in cluster D

Relative:
Lower

CT MANIFEST:
Manifest No: CTF0485138
Waste Occurrence: 1
UNNA: 1993
Hazard Class: 3
US Dot Description: FLAMMABLE LIQUID N.O.S.
No of Containers: 001
Container Type: TT
Quantity: 40
Weight/Volume: G
Additional Description: Not reported
Handling Code: Not reported
Date Record Was Last Modified: 4/26/2004
DEO Who Last Modified Record: IG
Manifest No: CTF0485138
Waste Occurrence: 1
EPA Waste Code: D001
Recycled Waste?: F
Date Record Was Last Modified: 4/26/2004
DEO Who Last Modified Record: IG
Year: 1996
Manifest ID: CTF0485138
TSDf EPA ID: CTD072138969
TSDf Name: ENVIRONMENTAL WASTE RESOURCES
TSDf Address: 130 FREIGHT ST. WATERBURY
TSDf City,St,Zip: CT 06725
TSDf Country: USA
TSDf Telephone: Not reported
Transport Date: 4/22/1996

Actual:
22 ft.

Map ID
 Direction
 Distance
 Elevation

MAP FINDINGS

Site

Database(s)

EDR ID Number
 EPA ID Number

DIAMOND AUTO BODY (Continued)

S109779684

Transporter EPA ID: NJD080631369
 Transporter Name: ONYX ENVIRONMENTAL SERVICE LLC
 Transporter Country: USA
 Transporter Phone: Not reported
 Trans 2 Date: Not reported
 Trans 2 EPA ID: Not reported
 Trans 2 Name: Not reported
 Trans 2 Address: Not reported
 Trans 2 City,St,Zip: CT
 Trans 2 Country: USA
 Trans 2 Phone: Not reported
 EPA ID: NJD085663748
 Generator Phone: Not reported
 Generator Mailing Addr: 311-313 GRANT AVE.
 Generator Mailing Town: JERSEY CITY
 Generator Mailing State: NJ
 Generator Mailing Zip: Not reported
 Generator Mailing Country: USA
 Special Handling: Not reported
 Discrepancies: Not reported
 Date Shipped: 4/22/1996
 Date Received: 4/24/1996
 Last modified date: 4/26/2004
 Last modified by: IG
 Comments: Not reported

D25
WNW
< 1/8
0.070 mi.
370 ft.

DIAMOND AUTO BODY
311-313 GRANT AVENUE
JERSEY CITY, NJ 07305

Site 5 of 9 in cluster D

FINDS 1000301193
MANIFEST NJD085663748
RCRA-CESQG

Relative:
Lower

FINDS:

Registry ID: 110004166134

Actual:
22 ft.

Environmental Interest/Information System

RCRAInfo is a national information system that supports the Resource Conservation and Recovery Act (RCRA) program through the tracking of events and activities related to facilities that generate, transport, and treat, store, or dispose of hazardous waste. RCRAInfo allows RCRA program staff to track the notification, permit, compliance, and corrective action activities required under RCRA.

NJ MANIFEST:

Manifest Code: 000020895VES
 EPA ID: NJD085663748
 Date Shipped: 4/16/2007
 TSDF EPA ID: NJD980536593
 Transporter EPA ID: NJD080631369
 Transporter 2 EPA ID: Not reported
 Transporter 3 EPA ID: Not reported
 Transporter 4 EPA ID: Not reported
 Transporter 5 EPA ID: Not reported
 Transporter 6 EPA ID: Not reported
 Transporter 7 EPA ID: Not reported

Map ID
Direction
Distance
Elevation

MAP FINDINGS

Site

Database(s)

EDR ID Number
EPA ID Number

DIAMOND AUTO BODY (Continued)

1000301193

Transporter 8 EPA ID: Not reported
Transporter 10 EPA ID: Not reported
Date Trans1 Transported Waste: 4/16/2007
Date Trans2 Transported Waste: Not reported
Date Trans3 Transported Waste: Not reported
Date Trans4 Transported Waste: Not reported
Date Trans5 Transported Waste: Not reported
Date Trans6 Transported Waste: Not reported
Date Trans7 Transported Waste: Not reported
Date Trans8 Transported Waste: Not reported
Date Trans9 Transported Waste: Not reported
Date Trans10 Transported Waste: Not reported
Date TSDf Received Waste: 4/26/2007
Tranporter 1 Decal: Not reported
Tranporter 2 Decal: Not reported
Data Entry Number: Not reported
Reference Manifest Number: Not reported
Was Load Rejected (Y/N): No
Reason Load Was Rejected: Not reported
Waste Code: F003
Manifest Year: 2007 New Jersey Manifest Data
Quantity: 200
Unit: P
Hand Code: H14

Manifest Code: NJA5021688
EPA ID: NJD085663748
Date Shipped: 20041129
TSDf EPA ID: NJD002454544
Transporter EPA ID: NJD080631369
Transporter 2 EPA ID: Not reported
Transporter 3 EPA ID: Not reported
Transporter 4 EPA ID: Not reported
Transporter 5 EPA ID: Not reported
Transporter 6 EPA ID: Not reported
Transporter 7 EPA ID: Not reported
Transporter 8 EPA ID: Not reported
Transporter 10 EPA ID: Not reported
Date Trans1 Transported Waste: 041129
Date Trans2 Transported Waste: 000000
Date Trans3 Transported Waste: Not reported
Date Trans4 Transported Waste: Not reported
Date Trans5 Transported Waste: Not reported
Date Trans6 Transported Waste: Not reported
Date Trans7 Transported Waste: Not reported
Date Trans8 Transported Waste: Not reported
Date Trans9 Transported Waste: Not reported
Date Trans10 Transported Waste: Not reported
Date TSDf Received Waste: 041206
Tranporter 1 Decal: Not reported
Tranporter 2 Decal: Not reported
Data Entry Number: 01050521
Reference Manifest Number: Not reported
Was Load Rejected (Y/N): No
Reason Load Was Rejected: Not reported

Map ID
Direction
Distance
Elevation

MAP FINDINGS

Site

Database(s)

EDR ID Number
EPA ID Number

DIAMOND AUTO BODY (Continued)

1000301193

Waste Code: Not reported
Manifest Year: Not reported
Quantity: Not reported
Unit: Not reported
Hand Code: Not reported

RCRA-CESQG:

Date form received by agency: 01/01/2007
Facility name: DIAMOND AUTO BODY
Facility address: 311-313 GRANT AVE
JERSEY CITY, NJ 07305
EPA ID: NJD085663748
Mailing address: GRANT AVE
JERSEY CITY, NJ 07305
Contact: Not reported
Contact address: GRANT AVE
JERSEY CITY, NJ 07305
Contact country: US
Contact telephone: Not reported
Contact email: Not reported
EPA Region: 02
Classification: Conditionally Exempt Small Quantity Generator
Description: Handler: generates 100 kg or less of hazardous waste per calendar month, and accumulates 1000 kg or less of hazardous waste at any time; or generates 1 kg or less of acutely hazardous waste per calendar month, and accumulates at any time: 1 kg or less of acutely hazardous waste; or 100 kg or less of any residue or contaminated soil, waste or other debris resulting from the cleanup of a spill, into or on any land or water, of acutely hazardous waste; or generates 100 kg or less of any residue or contaminated soil, waste or other debris resulting from the cleanup of a spill, into or on any land or water, of acutely hazardous waste during any calendar month, and accumulates at any time: 1 kg or less of acutely hazardous waste; or 100 kg or less of any residue or contaminated soil, waste or other debris resulting from the cleanup of a spill, into or on any land or water, of acutely hazardous waste

Owner/Operator Summary:

Owner/operator name: LOUIE MELE
Owner/operator address: NOT REQUIRED
NOT REQUIRED, WY 99999
Owner/operator country: US
Owner/operator telephone: (212) 555-1212
Legal status: Private
Owner/Operator Type: Owner
Owner/Op start date: Not reported
Owner/Op end date: Not reported

Owner/operator name: LOUIE MELE
Owner/operator address: NOT REQUIRED
NOT REQUIRED, WY 99999
Owner/operator country: US
Owner/operator telephone: (212) 555-1212
Legal status: Private

Map ID
Direction
Distance
Elevation

MAP FINDINGS

Site

Database(s)

EDR ID Number
EPA ID Number

DIAMOND AUTO BODY (Continued)

1000301193

Owner/Operator Type: Operator
Owner/Op start date: Not reported
Owner/Op end date: Not reported

Handler Activities Summary:

U.S. importer of hazardous waste: Unknown
Mixed waste (haz. and radioactive): Unknown
Recycler of hazardous waste: No
Transporter of hazardous waste: Unknown
Treater, storer or disposer of HW: No
Underground injection activity: No
On-site burner exemption: Unknown
Furnace exemption: Unknown
Used oil fuel burner: No
Used oil processor: No
User oil refiner: No
Used oil fuel marketer to burner: No
Used oil Specification marketer: No
Used oil transfer facility: No
Used oil transporter: No
Off-site waste receiver: Commercial status unknown

Historical Generators:

Date form received by agency: 01/01/2006
Facility name: DIAMOND AUTO BODY
Classification: Conditionally Exempt Small Quantity Generator

Date form received by agency: 05/01/1994
Facility name: DIAMOND AUTO BODY
Classification: Large Quantity Generator

Date form received by agency: 05/09/1986
Facility name: DIAMOND AUTO BODY
Classification: Large Quantity Generator

Violation Status: No violations found

D26
WNW
< 1/8
0.072 mi.
379 ft.

315 GRANT AVE.
JERSEY CITY, NJ

Site 6 of 9 in cluster D

NJ Release S109218610
N/A

Relative:
Lower

NJ Release:

Facility ID: 269204
Date Received: 4/10/2008
Operator: Not reported
Incident Type: Underground Storage Tank
Location: Not reported
Other Location: Not reported
Contact Name: Not reported
Caller Name: Not reported
Caller Title: Not reported
Caller Address: Not reported
Caller City,St,Zip: Not reported
Caller Telephone: Not reported
Facility Phone: Not reported
Incident Date: 4/3/2008

Case Number: 08-04-10-1448-46
Nature of Incident: Not reported

Incident Location: RESIDENCE

Incident Time: Not reported

Actual:
22 ft.

Map ID
Direction
Distance
Elevation

MAP FINDINGS

Site

Database(s)

EDR ID Number
EPA ID Number

(Continued)

S109218610

Substance(s):	Not reported	Substance Identity:	Not reported
Substance Type:	Not reported	A310 Letter:	Not reported
CAS Number:	Not reported	Hazrds Material:	Not reported
TCPA Chemical:	Not reported	Ref. Code:	Not reported
COMU:	Not reported	Contained:	Not reported
Amnt Released:	Not reported	Release VE:	Not reported
Release Type:	Not reported		
Injuries:	No	Facility Evacuation:	No
Public Exposure:	No	Firemen at Scene:	No
Police at Scene:	No	Receiving Water:	Not reported
Contamination of:	Not reported		
Status at Spill:	Not reported	NJ Spill Time:	Not reported
NJ Spill Date:	Not reported	NJ Spill Title:	Not reported
NJ Spill Name:	Not reported		
NJ Spill Phone:	Not reported	Other Time:	Not reported
Other Date:	Not reported	Other Title:	Not reported
Other Name:	Not reported		
Other Telephone:	Not reported		
Public Evacuation:	No		
Assistance Requested:	Not reported		
Wind Direction/Speed:	Not reported		
Local Municipality Notified:	Not reported		
Local Municipality Name:	Not reported		
Local Municipality Title:	Not reported		
Local Municipality Telephone:	Not reported		
Local Municipality Date:	Not reported		
Local Municipality Time:	Not reported		
Incident Description:	Not reported		
Incident Name:	Not reported		
Incident Referred To:	Not reported		
Incident Region:	Not reported		
Incident Telephone:	Not reported		
Incident Date:	Not reported		
Incident time:	Not reported		
Incident ITM:	Not reported		
Comments:	Not reported		
Date A310 Letter Printed:	Not reported		
Date Local Authority Was Notified:	Not reported		
Date Updated:	Not reported		
Date Report Faxed to Local Authority:	Not reported		
Local Authority Notification Date:	Not reported		
Rep Receive Date:	4/10/2008		
Reporter Type:	Other		
Reporter Name:	REDACTED		
Reporter Title:	Not reported		
Reporter Org:	PREFERRED TANK SERVICES		
Reporter Address:	Not reported		
Reporter City,St,Zip:	Not reported		
Reporter County:	Not reported		
Incident Status:	Terminated		
Incident Category:	Other		
Incident Source:	PHIL WOZNICKI		
Incident Address:	315 GRANT AVE.		
Incident Address 2:	Not reported		
Incident City,St,Zip:	Jersey City, NJ		
Incident County:	Hudson		
DEP Requested:	No		

Map ID
 Direction
 Distance
 Elevation

MAP FINDINGS

Site

Database(s)

EDR ID Number
 EPA ID Number

(Continued)

S109218610

Confidential:	Not reported
Notify Type:	Not reported
Road Closed:	No
Direction:	Not reported
Responsible Party:	Not reported
Responsible Party Name:	Not reported
Responsible Party Contact:	Not reported
Responsible Party Title:	Not reported
Responsible Party Phone:	Not reported
Responsible Party Street:	Not reported
Responsible Party County:	Not reported
Responsible Party City,St,Zip:	Not reported
Memo. Of Understanding:	Not reported
Drill/trng Exercise:	Not reported
Hazardous:	Not reported

D27
West
 < 1/8
 0.076 mi.
 403 ft.

PF4 SUNNYSIDE ACADEMY PROPOSED
353 WEST SIDE AVE
JERSEY CITY, NJ 07305
Site 7 of 9 in cluster D

FINDS **S101911293**
N/A

Relative:
Lower

FINDS:

Registry ID: 110037294852

Actual:
 21 ft.

Environmental Interest/Information System
 NJ-NJEMS (New Jersey - New Jersey Environmental Management System).
 The Department of Environmental Protection (NJDEP) manages large
 databases of environmental information in this integrated system.

D28
NNW
 < 1/8
 0.079 mi.
 417 ft.

IN AREA OF MALLORY AVE
/ CLAREMONT AVE
JERSEY CITY, NJ

NJ Release **S104715479**
N/A

Site 8 of 9 in cluster D

Relative:
Higher

NJ Release:

Facility ID:	6530	Case Number:	91-5-10-2118-07
Date Received:	5/10/1991	Nature of Incident:	Municipal
Operator:	PHIL	Incident Location:	Not reported
Incident Type:	Not reported		
Location:	Other		
Other Location:	Not reported		
Contact Name:	Not reported		
Caller Name:	REDACTED		
Caller Title:	JERSEY CITY FD		
Caller Address:	Not reported		
Caller City,St,Zip:	Not reported		
Caller Telephone:	Not reported		
Facility Phone:	Not reported		
Incident Date:	5/10/1991	Incident Time:	2012
Substance(s):	DRUMS, ABANDONED, NON-LEAKING	Substance Identity:	Known
Substance Type:	Liquid	A310 Letter:	No
CAS Number:	N/A		

Map ID
Direction
Distance
Elevation

MAP FINDINGS

Site

Database(s)

EDR ID Number
EPA ID Number

IN AREA OF MALLORY AVE (Continued)

S104715479

TCPA Chemical:	Unknown	Hazrds Material:	Unknown
COMU:	0906	Ref. Code:	001
Amnt Released:	NONE	Contained:	Yes
Release Type:	Not reported	Release VE:	Not reported
Injuries:	No		
Public Exposure:	No	Facility Evacuation:	No
Police at Scene:	No	Firemen at Scene:	Yes
Contamination of:	Not reported	Receiving Water:	Not reported
Status at Spill:	55 GAL DRUM REPORTED BY CIT, FD ON SCENE. DPW ENROUTE TO REMOVE DRUM, SUBSTANCE BELIEVED TO BE INDUSTRIAL SOLVENT.		
NJ Spill Date:	5/10/1991	NJ Spill Time:	Not reported
NJ Spill Name:	OEM	NJ Spill Title:	Not reported
NJ Spill Phone:	609-882-2000		
Other Date:	Not reported	Other Time:	Not reported
Other Name:	Not reported	Other Title:	Not reported
Other Telephone:	Not reported		
Public Evacuation:	No		
Assistance Requested:	No		
Wind Direction/Speed:	Not reported		
Local Municipality Notified:	Not reported		
Local Municipality Name:	Not reported		
Local Municipality Title:	Not reported		
Local Municipality Telephone:	Not reported		
Local Municipality Date:	Not reported		
Local Municipality Time:	Not reported		
Incident Description:	Abandoned Container		
Incident Name:	WALT JANICEK		
Incident Referred To:	DEQ		
Incident Region:	ER1		
Incident Telephone:	Paged		
Incident Date:	5/10/1991		
Incident time:	2130		
Incident ITM:	T		
Comments:	Not reported		
Date A310 Letter Printed:	5/10/1991		
Date Local Authority Was Notified:	Not reported		
Date Updated:	Not reported		
Date Report Faxed to Local Authority:	Not reported		
Local Authority Notification Date:	Not reported		
Rep Receive Date:	Not reported		
Reporter Type:	Not reported		
Reporter Name:	Not reported		
Reporter Title:	Not reported		
Reporter Org:	Not reported		
Reporter Address:	Not reported		
Reporter City,St,Zip:	Not reported		
Reporter County:	Not reported		
Incident Status:	Not reported		
Incident Category:	Not reported		
Incident Source:	Not reported		
Incident Address:	Not reported		
Incident Address 2:	Not reported		
Incident City,St,Zip:	Not reported		
Incident County:	Not reported		
DEP Requested:	Not reported		
Confidential:	Not reported		
Notify Type:	Not reported		

Map ID
Direction
Distance
Elevation

MAP FINDINGS

Site

Database(s)

EDR ID Number
EPA ID Number

IN AREA OF MALLORY AVE (Continued)

S104715479

Road Closed: Not reported
Direction: Not reported
Responsible Party: UnKnown
Responsible Party Name: Not reported
Responsible Party Contact: Not reported
Responsible Party Title: Not reported
Responsible Party Phone: Not reported
Responsible Party Street: Not reported
Responsible Party County: Not reported
Responsible Party City,St,Zip: Not reported
Memo. Of Understanding: Not reported
Drill/trng Exercise: Not reported
Hazardous: Not reported

E29
North
< 1/8
0.087 mi.
458 ft.

CERTIFIED LUBRICANTS CO
400 WEST SIDE AVE
JERSEY CITY, NJ 07304

FINDS 1007034705
N/A

Site 1 of 13 in cluster E

Relative:
Higher

FINDS:

Actual:
30 ft.

Registry ID: 110030698252
Environmental Interest/Information System
NJ-NJEMS (New Jersey - New Jersey Environmental Management System).
The Department of Environmental Protection (NJDEP) manages large
databases of environmental information in this integrated system.

C30
SE
< 1/8
0.093 mi.
489 ft.

311 CLAREMONT AVE
JERSEY CITY, NJ

NJ Release S107094921
N/A

Site 2 of 3 in cluster C

Relative:
Higher

NJ Release:

Actual:
39 ft.

Facility ID: 146160 Case Number: 05-06-13-1048-48
Date Received: 6/13/2005 Nature of Incident: Not reported
Operator: Not reported
Incident Type: Underground Storage Tank Incident Location: RESIDENCE
Location: Not reported
Other Location: Not reported
Contact Name: KENETH PARKER ESQ
Caller Name: Not reported
Caller Title: Not reported
Caller Address: Not reported
Caller City,St,Zip: Not reported
Caller Telephone: Not reported
Facility Phone: Not reported
Incident Date: 6/13/2005 Incident Time: Not reported
Substance(s): Not reported
Substance Type: Not reported Substance Identity: Not reported
CAS Number: Not reported A310 Letter: Not reported
TCPA Chemical: Not reported Hazrds Material: Not reported
COMU: Not reported Ref. Code: Not reported

Map ID
 Direction
 Distance
 Elevation

MAP FINDINGS

Site

Database(s)

EDR ID Number
 EPA ID Number

(Continued)

S107094921

Amnt Released:	Not reported	Contained:	Not reported
Release Type:	Not reported	Release VE:	Not reported
Injuries:	No		
Public Exposure:	No	Facility Evacuation:	No
Police at Scene:	No	Firemen at Scene:	No
Contamination of:	Not reported	Receiving Water:	Not reported
Status at Spill:	Not reported		
NJ Spill Date:	Not reported	NJ Spill Time:	Not reported
NJ Spill Name:	Not reported	NJ Spill Title:	Not reported
NJ Spill Phone:	Not reported		
Other Date:	Not reported	Other Time:	Not reported
Other Name:	Not reported	Other Title:	Not reported
Other Telephone:	Not reported		
Public Evacuation:	No		
Assistance Requested:	Not reported		
Wind Direction/Speed:	Not reported		
Local Municipality Notified:	Not reported		
Local Municipality Name:	Not reported		
Local Municipality Title:	Not reported		
Local Municipality Telephone:	Not reported		
Local Municipality Date:	Not reported		
Local Municipality Time:	Not reported		
Incident Description:	Not reported		
Incident Name:	Not reported		
Incident Referred To:	Not reported		
Incident Region:	Not reported		
Incident Telephone:	Not reported		
Incident Date:	Not reported		
Incident time:	Not reported		
Incident ITM:	Not reported		
Comments:	Not reported		
Date A310 Letter Printed:	Not reported		
Date Local Authority Was Notified:	Not reported		
Date Updated:	Not reported		
Date Report Faxed to Local Authority:	Not reported		
Local Authority Notification Date:	Not reported		
Rep Receive Date:	6/13/2005		
Reporter Type:	Other		
Reporter Name:	REDACTED		
Reporter Title:	GENERAL MANAGER		
Reporter Org:	PETRO JERSEY INDUSTRIES		
Reporter Address:	Not reported		
Reporter City,St,Zip:	Not reported		
Reporter County:	Not reported		
Incident Status:	Terminated		
Incident Category:	Other		
Incident Source:	KENETH PARKER ESQ		
Incident Address:	311 CLAREMONT AVE		
Incident Address 2:	Not reported		
Incident City,St,Zip:	Jersey City, NJ		
Incident County:	Hudson		
DEP Requested:	No		
Confidential:	Not reported		
Notify Type:	Not reported		
Road Closed:	No		
Direction:	Not reported		
Responsible Party:	Not reported		

Map ID
 Direction
 Distance
 Elevation

MAP FINDINGS

Site

Database(s)

EDR ID Number
 EPA ID Number

(Continued)

S107094921

Responsible Party Name: Not reported
 Responsible Party Contact: Not reported
 Responsible Party Title: Not reported
 Responsible Party Phone: Not reported
 Responsible Party Street: Not reported
 Responsible Party County: Not reported
 Responsible Party City,St,Zip: Not reported
 Memo. Of Understanding: Not reported
 Drill/trng Exercise: Not reported
 Hazardous: Not reported

C31
SE
 < 1/8
 0.093 mi.
 489 ft.

311 CLAREMONT AVENUE
311 CLAREMONT AVE
JERSEY CITY, NJ 07305

Site 3 of 3 in cluster C

SHWS 1008955907
FINDS N/A
HIST HWS

Relative:
Higher

SHWS:
 Site ID: 200408
 Status: ACTIVE
 Home Owner: Yes
 PI Number: 263642
 X Coord Site: 606863
 X Coord PI: 606863
 Y Coord Site: 684959
 Y Coord PI: 684959

Actual:
39 ft.

FINDS:

Registry ID: 110030658580

Environmental Interest/Information System

NJ-NJEMS (New Jersey - New Jersey Environmental Management System).
 The Department of Environmental Protection (NJDEP) manages large
 databases of environmental information in this integrated system.

HIST SHWS:

Case Status: Active
 Status Date: 6/13/2005
 Case ID: 263642
 Contact: Bureau of Field Operations - Northern
 Sub Section Label: A: Sites with On-Site Sources of Contamination
 Site Municipality: 0906
 Remedial Level Code: C1
 Classification exception area dt: None
 Classification exception area dt: Not reported
 Deed Notice Status: None
 Deed Notice Date: Not reported
 Engineering Control Status: None
 Engineering Control Date: Not reported
 National Priorities List Status: Not reported
 National Priorities List Date: Not reported
 X Coordinate: Not reported
 Y Coordinate: Not reported
 Coordinate System: Not reported

Map ID
Direction
Distance
Elevation

MAP FINDINGS

Site

Database(s)

EDR ID Number
EPA ID Number

E32
NE
< 1/8
0.095 mi.
499 ft.

VITO RAGANELLI
269 KEARNEY AVE
JERSEY CITY, NJ 07305
Site 2 of 13 in cluster E

UST U000368996
N/A

Relative:
Higher

UST:

Actual:
33 ft.

Facility ID: 017853
Owner Name: Not Identified Not Identified
Organization: Not Identified
Contact Type(UST Reg): Facility Operator
Contact Address (UST Reg): Not reported
Contact Address 2 (UST Reg): Not reported
Contact City,St,Zip (UST Reg): Not reported
Owner Name: VITO RAGANELLI
Organization: VITO RAGANELLI
Contact Type(UST Reg): Tank Owner
Contact Address (UST Reg): 269 KEARNEY AVE
Contact Address 2 (UST Reg): Not reported
Contact City,St,Zip (UST Reg): Jersey City, NJ 07305

Tank Id: TANK-1
Tank Number: E001
Tank Contents: Light Diesel Fuel (No. 1-D)
Tank Size: 575
Install Date: 1/1/1989
Tank Compliance: No
Tank Status: Removed
Overfill: Yes
Tank Status Date: 1/14/1998
Compliance Monitoring?: No
Overfill Protection: Yes
Spill Containment: No
Tank Wellhead Protection: Not reported

TANK MONITOR DATA:

Monitor Tank / Pipe: Pipe
Monitor Type: None
Monitor Tank / Pipe: Tank
Monitor Type: None

TANK DETAIL:

Tankpipe Tank / Pipe: Tank
Tankpipe Construction Type: Bare steel
Tankpipe Tank / Pipe: Pipe
Tankpipe Construction Type: Bare steel

Tank Id: TANK-2
Tank Number: E002
Tank Contents: Light Diesel Fuel (No. 1-D)
Tank Size: 575
Install Date: 1/1/1989
Tank Compliance: No
Tank Status: Removed
Overfill: Yes
Tank Status Date: 1/14/1998
Compliance Monitoring?: No
Overfill Protection: Yes
Spill Containment: No
Tank Wellhead Protection: Not reported

Map ID
 Direction
 Distance
 Elevation

MAP FINDINGS

Site

Database(s)

EDR ID Number
 EPA ID Number

VITO RAGANELLI (Continued)

U000368996

TANK MONITOR DATA:

Monitor Tank / Pipe: Tank
 Monitor Type: None
 Monitor Tank / Pipe: Pipe
 Monitor Type: None

TANK DETAIL:

Tankpipe Tank / Pipe: Tank
 Tankpipe Construction Type: Bare steel
 Tankpipe Tank / Pipe: Pipe
 Tankpipe Construction Type: Bare steel

E33
NE
 < 1/8
 0.095 mi.
 499 ft.

269 KERNEY AVE
269 KERNEY AVE
JERSEY CITY, NJ 07305

Site 3 of 13 in cluster E

ERNS 984350611
N/A

Relative:
Higher

[Click this hyperlink](#) while viewing on your computer to access additional ERNS detail in the EDR Site Report.

Actual:
33 ft.
E34
NE
 < 1/8
 0.095 mi.
 499 ft.

269 KERNEY AVE
269 KERNEY AVE
JERSEY CITY, NJ 07305

Site 4 of 13 in cluster E

ERNS 984350610
N/A

Relative:
Higher

[Click this hyperlink](#) while viewing on your computer to access additional ERNS detail in the EDR Site Report.

Actual:
33 ft.
E35
NE
 < 1/8
 0.095 mi.
 499 ft.

CERTIFIED LUBRICANTS
269 KEARNEY AVE
JERSEY CITY, NJ

Site 5 of 13 in cluster E

SPILLS S105325304
N/A

Relative:
Higher

NJ SPILL:

Facility ID: 23956
 Case Number: 98-05-02-1020-44
 Notify Type: Other
 Date Received: 5/2/1998
 Location: Facility
 Other Location: Not reported
 Incident Date: 5/1/1998
 Incident Time: 0900
 A310 Letter: True
 Ref. Code: 001
 COMU: 0906
 CAS Number: Not reported
 Hazardous: Not reported
 Incident Location: Not reported
 Facility Phone: Not reported
 Substance(s): Not reported
 Substance Type: Not reported
 Substance Identity: Not reported
 TCPA Chemical: Not reported

Actual:
33 ft.

Map ID
Direction
Distance
Elevation

MAP FINDINGS

Site

Database(s)

EDR ID Number
EPA ID Number

CERTIFIED LUBRICANTS (Continued)

S105325304

Hazrds Material: Not reported
Amnt Released: Not reported
Release VE: Not reported
Contained: Not reported
Release Type: Not reported
Incident Desc: Not reported
Status at Spill: CALLER TO EPA VITO RANGANELLI REPORTED THAT FACILITY HAS 100 DRUMS OF OIL STACKED NEXT TO BUILDING AND SOME MATERIAL IS LEAKING & GOING INTO STORM SEWER
NJ Spill Date: Not reported
NJ Spill Time: Not reported
NJ Spill Name: Not reported
NJ Spill Title: Not reported
NJ Spill Phone: Not reported
Other Date: Not reported
Other Time: Not reported
Other Name: Not reported
Other Title: Not reported
Other Phone: Not reported
Injuries: No
Public Exposure: Unknown
Road Closed: No
Facility Evacuation: No
Receiving Water: UNKNOWN
Public Evacuation: No
Police at Scene: No
Firemen at Scene: No
Contamination of: Water, Land
Nature of Incident: Not reported
Wind Direction/Speed: 0
Assistance Requested: Yes
Memo. Of Understanding: No
Drill/trng Exercise: No
Operator: JIMH
Contact Name: Not reported
Caller Name: REDACTED
Caller Title: EPA
Caller Address: Not reported
Caller City,St,Zip: Not reported
Caller Phone: Not reported
Responsible Party: Known
Responsible Party Name: CERTIFIED LUBRICANTS
Responsible Party Contact: COSMO FERETTI
Responsible Party Title: OWNER
Responsible Party Telephone: 201-433-0013
Responsible Party Street: 269 KEARNEY AVE
Responsible Party Municipality: JERSEY CITY
Responsible Party State: NJ
Responsible Party Zip: 07305
Responsible City,St,Zip: JERSEY CITY, NJ
Responsible Party County: HUDSON
Local Municipality: No
Local Municipality Name: Not reported
Local Municipality Title: Not reported
Local Municipality Phone: Not reported
Local Municipality Date: Not reported
Local Municipality Time: Not reported

Map ID
 Direction
 Distance
 Elevation

MAP FINDINGS

Site

Database(s)

EDR ID Number
 EPA ID Number

CERTIFIED LUBRICANTS (Continued)

S105325304

Incident Name: Not reported
 Incident Referred To: Not reported
 Incident Region: Not reported
 Incident Phone: Not reported
 Incident Date: Not reported
 Comments: Not reported
 Date A310 Letter Printed: Not reported
 Date Local Authority Was Notified: Not reported
 Date Update: Not reported
 Date Report Faxed to Local Authority: Not reported
 Local Authority Notification Date: Not reported
 Reporter Name: Not reported
 Reporter Type: Not reported
 Rep Received Date: Not reported
 Reporter Title: Not reported
 Reporter Orgzn: Not reported
 Reporter Address: Not reported
 Reporter City,St,Zip: Not reported
 Reporter County: Not reported
 Incident Type: Not reported
 Incident Status: Not reported
 Incident Category: Not reported
 Incident Source: Not reported
 Incident Address: Not reported
 Incident Address 2: Not reported
 Incident City,St,Zip: Not reported
 Incident County: Not reported
 DEP Requested: Not reported
 Confidential: Not reported

E36
NNE
 < 1/8
 0.097 mi.
 510 ft.

SERVICE AUTO REPAIR STATION
282 KEARNEY AVE
KEARNY, NJ

EDR Historical Auto Stations 1009100085
N/A

Site 6 of 13 in cluster E

Relative:
Higher

EDR Historical Auto Stations:

Name: SERVICE BRAKE CO
 Year: 1929
 Type: AUTOMOBILE REPAIRING

Name: SERVICE BRAKE CO
 Year: 1938
 Type: AUTOMOBILE REPAIRING

Name: SERVICE AUTO REPAIR STATION
 Year: 1942
 Type: AUTOMOBILE REPAIRING

Actual:
31 ft.

Map ID
Direction
Distance
Elevation

MAP FINDINGS

Site

Database(s)

EDR ID Number
EPA ID Number

F37
NE
< 1/8
0.098 mi.
515 ft.

AREA OF
250 KEARNEY AVE
JERSEY CITY, NJ
Site 1 of 8 in cluster F

NJ Release S105344112
N/A

Relative:
Higher

NJ Release:

Actual:
35 ft.

Facility ID:	7734	Case Number:	97-6-13-1300-06
Date Received:	6/13/1997	Nature of Incident:	Citizen
Operator:	JIMH	Incident Location:	Not reported
Incident Type:	Not reported	Incident Time:	ONGOI
Location:	Other	Substance Identity:	Known
Other Location:	Not reported	A310 Letter:	No
Contact Name:	Not reported	Hazrds Material:	No
Caller Name:	REDACTED	Ref. Code:	003
Caller Title:	CITIZEN	Contained:	No
Caller Address:	Not reported	Release VE:	Not reported
Caller City,St,Zip:	Not reported	Facility Evacuation:	No
Caller Telephone:	Not reported	Firemen at Scene:	No
Facility Phone:	Not reported	Receiving Water:	Not reported
Incident Date:	6/13/1997	Status at Spill:	CHEMICAL ODORS IN AREA MAKING CALLERS EYES WATER
Substance(s):	ODORS	NJ Spill Date:	Not reported
Substance Type:	Not reported	NJ Spill Time:	Not reported
CAS Number:	Not reported	NJ Spill Title:	Not reported
TCPA Chemical:	No	Other Date:	Not reported
COMU:	0906	Other Name:	Not reported
Amnt Released:	UNK	Other Telephone:	Not reported
Release Type:	Continuous	Public Evacuation:	No
Injuries:	No	Assistance Requested:	Yes
Public Exposure:	Yes	Wind Direction/Speed:	Not reported
Police at Scene:	No	Local Municipality Notified:	Not reported
Contamination of:	Air	Local Municipality Name:	Not reported
Status at Spill:	CHEMICAL ODORS IN AREA MAKING CALLERS EYES WATER	Local Municipality Title:	Not reported
NJ Spill Date:	Not reported	Local Municipality Telephone:	Not reported
NJ Spill Name:	Not reported	Local Municipality Date:	Not reported
NJ Spill Phone:	Not reported	Local Municipality Time:	Not reported
Other Date:	Not reported	Incident Description:	Odors/Vapors
Other Name:	Not reported	Incident Name:	MIKE CISEK
Other Telephone:	Not reported	Incident Referred To:	OEP-AIR
Public Evacuation:	No	Incident Region:	Metro
Assistance Requested:	Yes	Incident Telephone:	Office
Wind Direction/Speed:	Not reported	Incident Date:	6/13/1997
Local Municipality Notified:	Not reported	Incident time:	1303
Local Municipality Name:	Not reported	Incident ITM:	B
Local Municipality Title:	Not reported	Comments:	Not reported
Local Municipality Telephone:	Not reported	Date A310 Letter Printed:	Not reported
Local Municipality Date:	Not reported	Date Local Authority Was Notified:	Not reported
Local Municipality Time:	Not reported		

Map ID
Direction
Distance
Elevation

MAP FINDINGS

Site

Database(s)

EDR ID Number
EPA ID Number

AREA OF (Continued)

S105344112

Date Updated: Not reported
Date Report Faxed to Local Authority: Not reported
Local Authority Notification Date: Not reported
Rep Receive Date: Not reported
Reporter Type: Not reported
Reporter Name: Not reported
Reporter Title: Not reported
Reporter Org: Not reported
Reporter Address: Not reported
Reporter City,St,Zip: Not reported
Reporter County: Not reported
Incident Status: Not reported
Incident Category: Not reported
Incident Source: Not reported
Incident Address: Not reported
Incident Address 2: Not reported
Incident City,St,Zip: Not reported
Incident County: Not reported
DEP Requested: Not reported
Confidential: Not reported
Notify Type: Not reported
Road Closed: Not reported
Direction: Not reported
Responsible Party: UnKnown
Responsible Party Name: Not reported
Responsible Party Contact: Not reported
Responsible Party Title: Not reported
Responsible Party Phone: Not reported
Responsible Party Street: Not reported
Responsible Party County: Not reported
Responsible Party City,St,Zip: Not reported
Memo. Of Understanding: Not reported
Drill/trng Exercise: Not reported
Hazardous: Not reported

G38
NW
< 1/8
0.098 mi.
517 ft.

DANIEL PRODUCTS CO
400 CLAREMONT AVE
JERSEY CITY, NJ
Site 1 of 13 in cluster G

NJ Release 1007275083
N/A

Relative:
Higher

NJ Release:

Actual:
28 ft.

Facility ID: 10847
Date Received: 7/23/1991
Operator: CARM
Incident Type: Not reported
Location: Facility
Other Location: Not reported
Contact Name: Not reported
Caller Name: REDACTED
Caller Title: CONSULTANT
Caller Address: Not reported
Caller City,St,Zip: Not reported
Caller Telephone: Not reported
Facility Phone: Not reported
Incident Date: 7/18/1991
Substance(s): GASOLINE DIESEL FUEL, GASOLINE
Substance Type: Liquid

Case Number: 91-7-23-1150-58
Nature of Incident: Other

Incident Location: Not reported

Incident Time: 1130

Substance Identity: Known

Map ID
 Direction
 Distance
 Elevation

MAP FINDINGS

Site

Database(s)

EDR ID Number
 EPA ID Number

DANIEL PRODUCTS CO (Continued)

1007275083

CAS Number:	Not reported	A310 Letter:	Yes
TCPA Chemical:	No	Hazrds Material:	Yes
COMU:	0906	Ref. Code:	001
Amnt Released:	UNKNOWN	Contained:	No
Release Type:	Terminated	Release VE:	Not reported
Injuries:	No		
Public Exposure:	No	Facility Evacuation:	No
Police at Scene:	No	Firemen at Scene:	No
Contamination of:	Land	Receiving Water:	NONE
Status at Spill:	UNKNOWN SIZE OF TWO TANKS LOCATED UNDER FACILITY.NO GREATER THAN 1000 GL TANKS.		
NJ Spill Date:	7/23/1991	NJ Spill Time:	Not reported
NJ Spill Name:	OEM	NJ Spill Title:	Not reported
NJ Spill Phone:	609-882-2000		
Other Date:	Not reported	Other Time:	Not reported
Other Name:	Not reported	Other Title:	Not reported
Other Telephone:	Not reported		
Public Evacuation:	No		
Assistance Requested:	No		
Wind Direction/Speed:	Not reported		
Local Municipality Notified:	Not reported		
Local Municipality Name:	JERSEY CITY		
Local Municipality Title:	OPER 368		
Local Municipality Telephone:	201-547-5477		
Local Municipality Date:	7/23/1991		
Local Municipality Time:	1158		
Incident Description:	L.U.S.T.		
Incident Name:	Not reported		
Incident Referred To:	DEQ		
Incident Region:	HQ1		
Incident Telephone:	MAIL		
Incident Date:	7/23/1991		
Incident time:	Not reported		
Incident ITM:	M		
Comments:	Not reported		
Date A310 Letter Printed:	Not reported		
Date Local Authority Was Notified:	Not reported		
Date Updated:	Not reported		
Date Report Faxed to Local Authority:	Not reported		
Local Authority Notification Date:	Not reported		
Rep Receive Date:	Not reported		
Reporter Type:	Not reported		
Reporter Name:	Not reported		
Reporter Title:	Not reported		
Reporter Org:	Not reported		
Reporter Address:	Not reported		
Reporter City,St,Zip:	Not reported		
Reporter County:	Not reported		
Incident Status:	Not reported		
Incident Category:	Not reported		
Incident Source:	Not reported		
Incident Address:	Not reported		
Incident Address 2:	Not reported		
Incident City,St,Zip:	Not reported		
Incident County:	Not reported		
DEP Requested:	Not reported		
Confidential:	Not reported		

Map ID
Direction
Distance
Elevation

MAP FINDINGS

Site

Database(s)

EDR ID Number
EPA ID Number

DANIEL PRODUCTS CO (Continued)

1007275083

Notify Type: Not reported
Road Closed: Not reported
Direction: Not reported
Responsible Party: Known
Responsible Party Name: DANIEL PRODUCTS CO
Responsible Party Contact: MIKE FONTANA
Responsible Party Title: CONSULTANT
Responsible Party Phone: 201-564-6006
Responsible Party Street: 400 CLAREMONT AVE
Responsible Party County: HUDSON
Responsible Party City,St,Zip: JERSEY CITY, NJ
Memo. Of Understanding: Not reported
Drill/trng Exercise: Not reported
Hazardous: Not reported

**G39
NW
< 1/8
0.098 mi.
517 ft.**

**DANIEL PRODUCTS COMPANY INC
400 CLAREMONT AVENUE
JERSEY CITY, NJ 07304**

**ISRA S107586211
N/A**

Site 2 of 13 in cluster G

**Relative:
Higher**

NJ ISRA:

**Actual:
28 ft.**

Pi Number: 002237
Action Number: ISR890002
Title: E89217 SYNRES CHEMICAL CORP
Isra Trg: Finalized Date: Not reported
Start Date: 6/29/1989
Facility Status: NFA (NO FURTHER ACTION) HISTORIC
Case No: E89217
Case Name: SYNRES CHEMICAL CORPORATION
Case Type: ISRA
Trigger Type: PROPERTY SALE
Trigger Date: 5/23/1989

Pi Number: 002237
Action Number: ISR910002
Title: E91522 DANIEL PRODUCTS COMPANY
Isra Trg: Finalized Date: Not reported
Start Date: 1/21/1993
Facility Status: NFA (NO FURTHER ACTION) HISTORIC
Case No: E91522
Case Name: DANIEL PRODUCTS COMPANY
Case Type: ISRA
Trigger Type: BUSINESS SALE
Trigger Date: 9/24/1991

Pi Number: 002237
Action Number: ISR960001
Title: E96029 DANIEL PRODUCTS COMPANY
Isra Trg: Finalized Date: Not reported
Start Date: 1/26/1996
Facility Status: WITHDRAWN FROM ECRA/ISRA
Case No: E96029
Case Name: DANIEL PRODUCTS COMPANY
Case Type: ISRA
Trigger Type: STOCK TRANSFER
Trigger Date: 1/26/1996

Map ID
 Direction
 Distance
 Elevation

MAP FINDINGS

Site

Database(s)

EDR ID Number
 EPA ID Number

G40
NW
< 1/8
0.098 mi.
517 ft.

ELEMENTIS DPC INC.
400 CLAREMONT AVENUE
JERSEY CITY, NJ 07304

NJ Release
HIST MAJOR FACILITIES

S101899411
N/A

Site 3 of 13 in cluster G

Relative:
Higher

NJ Release:

Actual:
28 ft.

Facility ID: 1084
 Date Received: 3/6/1987
 Operator: CARM
 Incident Type: Not reported
 Location: Facility
 Other Location: Not reported
 Contact Name: Not reported
 Caller Name: REDACTED
 Caller Title: DANIEL PRODUCTS CO
 Caller Address: Not reported
 Caller City,St,Zip: Not reported
 Caller Telephone: Not reported
 Facility Phone: Not reported
 Incident Date: 3/6/1987
 Substance(s): XYLENE
 Substance Type: Not reported
 CAS Number: Not reported
 TCPA Chemical: Not reported
 COMU: 0906
 Amnt Released: 30 GALLON
 Release Type: Not reported
 Injuries: No
 Public Exposure: No
 Police at Scene: No
 Contamination of: Not reported
 Status at Spill: Not reported
 NJ Spill Date: 3/6/1987
 NJ Spill Name: MIKE AUGUS
 NJ Spill Phone: 609-882-2000
 Other Date: Not reported
 Other Name: Not reported
 Other Telephone: Not reported
 Public Evacuation: No
 Assistance Requested: No
 Wind Direction/Speed: 0
 Local Municipality Notified: Not reported
 Local Municipality Name: Not reported
 Local Municipality Title: Not reported
 Local Municipality Telephone: Not reported
 Local Municipality Date: Not reported
 Local Municipality Time: Not reported
 Incident Description: PROPERTY OF INCIDENT LOCA
 Incident Name: PRIIT PALS
 Incident Referred To: DEQ
 Incident Region: HQ1
 Incident Telephone: OFFICE
 Incident Date: 3/6/1987
 Incident time: Not reported
 Incident ITM: Not reported
 Comments: Not reported
 Date A310 Letter Printed: Not reported
 Date Local Authority Was Notified: Not reported

Case Number: 87-03-06-1522
 Nature of Incident: Not reported
 Incident Location: Not reported
 Incident Time: 1522
 Substance Identity: Known
 A310 Letter: Not reported
 Hazrds Material: Yes
 Ref. Code: Not reported
 Contained: Yes
 Release VE: Estimate
 Facility Evacuation: Not reported
 Firemen at Scene: No
 Receiving Water: NONE
 NJ Spill Time: Not reported
 NJ Spill Title: Not reported
 Other Time: Not reported
 Other Title: Not reported

Map ID
Direction
Distance
Elevation

MAP FINDINGS

Site

Database(s)

EDR ID Number
EPA ID Number

ELEMENTIS DPC INC. (Continued)

S101899411

Date Updated: Not reported
Date Report Faxed to Local Authority: Not reported
Local Authority Notification Date: Not reported
Rep Receive Date: Not reported
Reporter Type: Not reported
Reporter Name: Not reported
Reporter Title: Not reported
Reporter Org: Not reported
Reporter Address: Not reported
Reporter City,St,Zip: Not reported
Reporter County: Not reported
Incident Status: Not reported
Incident Category: Not reported
Incident Source: Not reported
Incident Address: Not reported
Incident Address 2: Not reported
Incident City,St,Zip: Not reported
Incident County: Not reported
DEP Requested: Not reported
Confidential: Not reported
Notify Type: Not reported
Road Closed: Not reported
Direction: Not reported
Responsible Party: Known
Responsible Party Name: DANIEL PRODUCTS CO
Responsible Party Contact: MR. KELLEMAN
Responsible Party Title: ASSISTANT MA
Responsible Party Phone: 201-432-0800
Responsible Party Street: 400 CLAREMONT AVENUE
Responsible Party County: HUDSON
Responsible Party City,St,Zip: JERSEY CITY, NJ
Memo. Of Understanding: Not reported
Drill/trng Exercise: Not reported
Hazardous: Not reported

NJ HIST MAJOR:

Facility ID: 090601915000
CAS Number: 95-63-6
Maximum Amount Stored: 4000
Hazardous Substance: 1,2,4-TRIMETHYLBENZENE
Storage Type: -

Facility ID: 090601915000
CAS Number: 8052-41-3
Maximum Amount Stored: 18000
Hazardous Substance: STODDARD SOLVENT
Storage Type: -

Facility ID: 090601915000
CAS Number: 8042-47-5
Maximum Amount Stored: 3000
Hazardous Substance: MINERAL OIL
Storage Type: -

Facility ID: 090601915000
CAS Number: 107-21-1
Maximum Amount Stored: 6000

Map ID
Direction
Distance
Elevation

MAP FINDINGS

Site

Database(s)

EDR ID Number
EPA ID Number

ELEMENTIS DPC INC. (Continued)

S101899411

Hazardous Substance: ETHYLENE GLYCOL
Storage Type: -

Facility ID: 090601915000
CAS Number: 98-82-8
Maximum Amount Stored: 4000
Hazardous Substance: CUMENE
Storage Type: -

Facility ID: 090601915000
CAS Number: 1336-21-6
Maximum Amount Stored: 14000
Hazardous Substance: AMMONIUM HYDROXIDE
Storage Type: -

Facility ID: 090601915000
CAS Number: 100-41-4
Maximum Amount Stored: 10000
Hazardous Substance: ETHYLBENZENE
Storage Type: -

Facility ID: 090601915000
CAS Number: 64742-88-7
Maximum Amount Stored: 30000
Hazardous Substance: MEDIUM ALIPHATIC NAPHTHA
Storage Type: -

Facility ID: 090601915000
CAS Number: 68551-87-9
Maximum Amount Stored: 6000
Hazardous Substance: POLYESTER PLASTICIZER
Storage Type: -

Facility ID: 090601915000
CAS Number: 67-63-0
Maximum Amount Stored: 6000
Hazardous Substance: ISOPROPANOL
Storage Type: -

Facility ID: 090601915000
CAS Number: 1330-20-7
Maximum Amount Stored: 14000
Hazardous Substance: XYLENE
Storage Type: -

**G41
NW
< 1/8
0.098 mi.
517 ft.**

**400 CLAREMONT AV
JERSEY CITY, NJ
Site 4 of 13 in cluster G**

**NJ Release S108261088
N/A**

**Relative:
Higher**

NJ Release:

Facility ID: 198864
Date Received: 8/7/2006
Operator: Not reported
Incident Type: Permit Violation
Location: Not reported
Other Location: Not reported

Case Number: 06-08-07-1455-23
Nature of Incident: Not reported

Incident Location: ELEMENTIS SPECIALT

**Actual:
28 ft.**

Map ID
Direction
Distance
Elevation

MAP FINDINGS

Site

Database(s)

EDR ID Number
EPA ID Number

(Continued)

S108261088

Contact Name:	PAUL CONNELIE	
Caller Name:	Not reported	
Caller Title:	Not reported	
Caller Address:	Not reported	
Caller City,St,Zip:	Not reported	
Caller Telephone:	Not reported	
Facility Phone:	Not reported	
Incident Date:	8/7/2006	Incident Time: Not reported
Substance(s):	Not reported	
Substance Type:	Not reported	Substance Identity: Not reported
CAS Number:	Not reported	A310 Letter: Not reported
TCPA Chemical:	Not reported	Hazrds Material: Not reported
COMU:	Not reported	Ref. Code: Not reported
Amnt Released:	Not reported	Contained: Not reported
Release Type:	Not reported	Release VE: Not reported
Injuries:	No	
Public Exposure:	No	Facility Evacuation: No
Police at Scene:	No	Firemen at Scene: No
Contamination of:	Not reported	Receiving Water: Not reported
Status at Spill:	Not reported	
NJ Spill Date:	Not reported	NJ Spill Time: Not reported
NJ Spill Name:	Not reported	NJ Spill Title: Not reported
NJ Spill Phone:	Not reported	
Other Date:	Not reported	Other Time: Not reported
Other Name:	Not reported	Other Title: Not reported
Other Telephone:	Not reported	
Public Evacuation:	No	
Assistance Requested:	Not reported	
Wind Direction/Speed:	Not reported	
Local Municipality Notified:	Not reported	
Local Municipality Name:	Not reported	
Local Municipality Title:	Not reported	
Local Municipality Telephone:	Not reported	
Local Municipality Date:	Not reported	
Local Municipality Time:	Not reported	
Incident Description:	Not reported	
Incident Name:	Not reported	
Incident Referred To:	Not reported	
Incident Region:	Not reported	
Incident Telephone:	Not reported	
Incident Date:	Not reported	
Incident time:	Not reported	
Incident ITM:	Not reported	
Comments:	Not reported	
Date A310 Letter Printed:	Not reported	
Date Local Authority Was Notified:	Not reported	
Date Updated:	Not reported	
Date Report Faxed to Local Authority:	Not reported	
Local Authority Notification Date:	Not reported	
Rep Receive Date:	8/7/2006	
Reporter Type:	Facility Rep.	
Reporter Name:	REDACTED	
Reporter Title:	Not reported	
Reporter Org:	ELEMENTIS SPECIALT	
Reporter Address:	Not reported	
Reporter City,St,Zip:	Not reported	
Reporter County:	Not reported	

Map ID
 Direction
 Distance
 Elevation

MAP FINDINGS

Site

Database(s)

EDR ID Number
 EPA ID Number

(Continued)

S108261088

Incident Status:	Terminated
Incident Category:	Facility
Incident Source:	ELEMENTIS SPECIALT
Incident Address:	400 CLAREMONT AV
Incident Address 2:	Not reported
Incident City,St,Zip:	Jersey City, NJ
Incident County:	Hudson
DEP Requested:	No
Confidential:	Not reported
Notify Type:	Not reported
Road Closed:	No
Direction:	Not reported
Responsible Party:	Not reported
Responsible Party Name:	Not reported
Responsible Party Contact:	Not reported
Responsible Party Title:	Not reported
Responsible Party Phone:	Not reported
Responsible Party Street:	Not reported
Responsible Party County:	Not reported
Responsible Party City,St,Zip:	Not reported
Memo. Of Understanding:	Not reported
Drill/trng Exercise:	Not reported
Hazardous:	Not reported

**G42
 NW
 < 1/8
 0.098 mi.
 517 ft.**

**ELEMENTS DPC
 400 CLAREMONT AVE
 JERSEY CITY, NJ 07304
 Site 5 of 13 in cluster G**

**FINDS 1010384541
 N/A**

**Relative:
 Higher**

FINDS:

Registry ID: 110031164665

**Actual:
 28 ft.**

Environmental Interest/Information System

AFS (Aerometric Information Retrieval System (AIRS) Facility Subsystem) replaces the former Compliance Data System (CDS), the National Emission Data System (NEDS), and the Storage and Retrieval of Aerometric Data (SAROAD). AIRS is the national repository for information concerning airborne pollution in the United States. AFS is used to track emissions and compliance data from industrial plants. AFS data are utilized by states to prepare State Implementation Plans to comply with regulatory programs and by EPA as an input for the estimation of total national emissions. AFS is undergoing a major redesign to support facility operating permits required under Title V of the Clean Air Act.

MAP FINDINGS

Map ID
Direction
Distance
Elevation

Site

Database(s)

EDR ID Number
EPA ID Number

G43
NW
< 1/8
0.098 mi.
517 ft.

DANIEL PROD CO
400 CLAREMONT AVE
JERSEY CITY, NJ 07304

Site 6 of 13 in cluster G

Relative:
Higher

Actual:
28 ft.

FINDS **1000249123**
RCRA-LQG **07304DNLPR40**
TRIS
RCRA-TSDF
RAATS
NJ Release
CORRACTS
CERC-NFRAP
HIST LUST
MANIFEST
MANIFEST

FINDS:

Registry ID: 110000319806

Environmental Interest/Information System

NCDB (National Compliance Data Base) supports implementation of the Federal Insecticide, Fungicide, and Rodenticide Act (FIFRA) and the Toxic Substances Control Act (TSCA). The system tracks inspections in regions and states with cooperative agreements, enforcement actions, and settlements.

The NEI (National Emissions Inventory) database contains information on stationary and mobile sources that emit criteria air pollutants and their precursors, as well as hazardous air pollutants (HAPs).

NJ-NJEMS (New Jersey - New Jersey Environmental Management System). The Department of Environmental Protection (NJDEP) manages large databases of environmental information in this integrated system.

US EPA TRIS (Toxics Release Inventory System) contains information from facilities on the amounts of over 300 listed toxic chemicals that these facilities release directly to air, water, land, or that are transported off-site.

RCRAInfo is a national information system that supports the Resource Conservation and Recovery Act (RCRA) program through the tracking of events and activities related to facilities that generate, transport, and treat, store, or dispose of hazardous waste. RCRAInfo allows RCRA program staff to track the notification, permit, compliance, and corrective action activities required under RCRA.

ICIS (Integrated Compliance Information System) is the Integrated Compliance Information System and provides a database that, when complete, will contain integrated Enforcement and Compliance information across most of EPA's programs. The vision for ICIS is to replace EPA's independent databases that contain Enforcement data with a single repository for that information. Currently, ICIS contains all Federal Administrative and Judicial enforcement actions. This information is maintained in ICIS by EPA in the Regional offices and it Headquarters. A future release of ICIS will replace the Permit Compliance System (PCS) which supports the NPDES and will integrate that information with Federal actions already in the system. ICIS also has the capability to track other activities occurring in the Region that support Compliance and Enforcement programs. These include; Incident Tracking, Compliance Assistance, and Compliance Monitoring.

Map ID
Direction
Distance
Elevation

MAP FINDINGS

Site

Database(s)

EDR ID Number
EPA ID Number

DANIEL PROD CO (Continued)

1000249123

RCRA-LQG:

Date form received by agency: 01/01/2007
Facility name: ELEMENTIS SPECIALTIES
Facility address: 400 CLAREMONT AVE.
JERSEY CITY, NJ 07304
EPA ID: NJD001340686
Contact: CASEY L REVOIR
Contact address: Not reported
Not reported
Contact country: US
Contact telephone: (201) 432-0800
Telephone ext.: 5134
Contact email: CASEY.REVOIR@ELEMENTIS-NA.COM
EPA Region: 02
Land type: Private
Classification: TSDF
Description: Handler is engaged in the treatment, storage or disposal of hazardous waste
TSD commencement date: Not reported
Classification: Large Quantity Generator
Description: Handler: generates 1,000 kg or more of hazardous waste during any calendar month; or generates more than 1 kg of acutely hazardous waste during any calendar month; or generates more than 100 kg of any residue or contaminated soil, waste or other debris resulting from the cleanup of a spill, into or on any land or water, of acutely hazardous waste during any calendar month; or generates 1 kg or less of acutely hazardous waste during any calendar month, and accumulates more than 1 kg of acutely hazardous waste at any time; or generates 100 kg or less of any residue or contaminated soil, waste or other debris resulting from the cleanup of a spill, into or on any land or water, of acutely hazardous waste during any calendar month, and accumulates more than 100 kg of that material at any time

Owner/Operator Summary:

Owner/operator name: NO NAME FOUND
Owner/operator address: Not reported
Not reported
Owner/operator country: US
Owner/operator telephone: Not reported
Legal status: Private
Owner/Operator Type: Operator
Owner/Op start date: 12/31/1998
Owner/Op end date: Not reported
Owner/operator name: ELEMENTIS SPECIALTIES
Owner/operator address: PO BOX 700
HIGHTSTOWN, NJ 08520
Owner/operator country: US
Owner/operator telephone: (609) 443-2000
Legal status: Private
Owner/Operator Type: Owner
Owner/Op start date: 01/01/2001
Owner/Op end date: Not reported
Owner/operator name: NO NAME FOUND
Owner/operator address: Not reported

Map ID
Direction
Distance
Elevation

MAP FINDINGS

Site

Database(s)

EDR ID Number
EPA ID Number

DANIEL PROD CO (Continued)

1000249123

Owner/operator country: Not reported
Owner/operator telephone: US
Legal status: Not reported
Owner/Operator Type: Private
Owner/Op start date: Owner
Owner/Op end date: Not reported

Owner/operator name: ELEMENTIS SPECIALTIES
Owner/operator address: PO BOX 700
HIGHTSTOWN, NJ 08520

Owner/operator country: Not reported
Owner/operator telephone: (609) 443-2000
Legal status: Private
Owner/Operator Type: Owner
Owner/Op start date: 01/01/0001
Owner/Op end date: Not reported

Handler Activities Summary:

U.S. importer of hazardous waste: No
Mixed waste (haz. and radioactive): No
Recycler of hazardous waste: No
Transporter of hazardous waste: Unknown
Treater, storer or disposer of HW: No
Underground injection activity: No
On-site burner exemption: No
Furnace exemption: No
Used oil fuel burner: No
Used oil processor: No
User oil refiner: No
Used oil fuel marketer to burner: No
Used oil Specification marketer: No
Used oil transfer facility: No
Used oil transporter: No
Off-site waste receiver: Commercial status unknown

Historical Generators:

Date form received by agency: 02/16/2006
Facility name: ELEMENTIS SPECIALTIES
Classification: Large Quantity Generator

Date form received by agency: 02/15/2006
Facility name: ELEMENTIS SPECIALTIES
Classification: Large Quantity Generator

Date form received by agency: 03/05/2004
Facility name: ELEMENTIS SPECIALTIES
Site name: ELEMENTIS SPECIALTIES INC.
Classification: Large Quantity Generator

Date form received by agency: 10/08/2002
Facility name: ELEMENTIS SPECIALTIES
Classification: Large Quantity Generator

Date form received by agency: 02/25/2002
Facility name: ELEMENTIS SPECIALTIES

Map ID
Direction
Distance
Elevation

MAP FINDINGS

Site

Database(s)

EDR ID Number
EPA ID Number

DANIEL PROD CO (Continued)

1000249123

Site name: ELEMENTIS DPC INC
Classification: Large Quantity Generator

Date form received by agency: 03/29/2001
Facility name: ELEMENTIS SPECIALTIES
Site name: ELEMENTIS DPC INC
Classification: Large Quantity Generator

Date form received by agency: 02/26/1998
Facility name: ELEMENTIS SPECIALTIES
Site name: ELEMENTIS DPC INC
Classification: Large Quantity Generator

Date form received by agency: 04/01/1996
Facility name: ELEMENTIS SPECIALTIES
Site name: DANIEL PRODUCTS COMPANY, INC.
Classification: Large Quantity Generator

Date form received by agency: 03/01/1994
Facility name: ELEMENTIS SPECIALTIES
Site name: DANIEL PRODUCTS COMPANY INC
Classification: Large Quantity Generator

Date form received by agency: 03/01/1992
Facility name: ELEMENTIS SPECIALTIES
Site name: DANIEL PRODUCTS COMPANY
Classification: Large Quantity Generator

Date form received by agency: 04/19/1990
Facility name: ELEMENTIS SPECIALTIES
Site name: DANIEL PRODUCTS CO
Classification: Large Quantity Generator

Date form received by agency: 11/19/1980
Facility name: ELEMENTIS SPECIALTIES
Classification: Not a generator, verified

Date form received by agency: 08/15/1980
Facility name: ELEMENTIS SPECIALTIES
Classification: Large Quantity Generator

Hazardous Waste Summary:

Waste code: D000
Waste name: Not Defined

Waste code: D001
Waste name: IGNITABLE HAZARDOUS WASTES ARE THOSE WASTES WHICH HAVE A FLASHPOINT OF LESS THAN 140 DEGREES FAHRENHEIT AS DETERMINED BY A PENSKEY-MARTENS CLOSED CUP FLASH POINT TESTER. ANOTHER METHOD OF DETERMINING THE FLASH POINT OF A WASTE IS TO REVIEW THE MATERIAL SAFETY DATA SHEET, WHICH CAN BE OBTAINED FROM THE MANUFACTURER OR DISTRIBUTOR OF THE MATERIAL. LACQUER THINNER IS AN EXAMPLE OF A COMMONLY USED SOLVENT WHICH WOULD BE CONSIDERED AS IGNITABLE HAZARDOUS WASTE.

Waste code: D002
Waste name: A WASTE WHICH HAS A PH OF LESS THAN 2 OR GREATER THAN 12.5 IS CONSIDERED TO BE A CORROSIVE HAZARDOUS WASTE. SODIUM HYDROXIDE, A

Map ID
Direction
Distance
Elevation

MAP FINDINGS

Site

Database(s)

EDR ID Number
EPA ID Number

DANIEL PROD CO (Continued)

1000249123

CAUSTIC SOLUTION WITH A HIGH PH, IS OFTEN USED BY INDUSTRIES TO CLEAN OR DEGREASE PARTS. HYDROCHLORIC ACID, A SOLUTION WITH A LOW PH, IS USED BY MANY INDUSTRIES TO CLEAN METAL PARTS PRIOR TO PAINTING. WHEN THESE CAUSTIC OR ACID SOLUTIONS BECOME CONTAMINATED AND MUST BE DISPOSED, THE WASTE WOULD BE A CORROSIVE HAZARDOUS WASTE.

Waste code: D008
Waste name: LEAD

Waste code: F003
Waste name: THE FOLLOWING SPENT NON-HALOGENATED SOLVENTS: XYLENE, ACETONE, ETHYL ACETATE, ETHYL BENZENE, ETHYL ETHER, METHYL ISOBUTYL KETONE, N-BUTYL ALCOHOL, CYCLOHEXANONE, AND METHANOL; ALL SPENT SOLVENT MIXTURES/BLENDS CONTAINING, BEFORE USE, ONLY THE ABOVE SPENT NON-HALOGENATED SOLVENTS; AND ALL SPENT SOLVENT MIXTURES/BLENDS CONTAINING, BEFORE USE, ONE OR MORE OF THE ABOVE NON-HALOGENATED SOLVENTS, AND, A TOTAL OF TEN PERCENT OR MORE (BY VOLUME) OF ONE OR MORE OF THOSE SOLVENTS LISTED IN F001, F002, F004, AND F005, AND STILL BOTTOMS FROM THE RECOVERY OF THESE SPENT SOLVENTS AND SPENT SOLVENT MIXTURES.

Waste code: K078
Waste name: K078

Waste code: K079
Waste name: K079

Waste code: K081
Waste name: K081

Waste code: K082
Waste name: K082

Waste code: U031
Waste name: 1-BUTANOL (I)

Waste code: U239
Waste name: BENZENE, DIMETHYL- (I,T)

Biennial Reports:

Last Biennial Reporting Year: 2007

Annual Waste Handled:

Waste code: D001
Waste name: IGNITABLE HAZARDOUS WASTES ARE THOSE WASTES WHICH HAVE A FLASHPOINT OF LESS THAN 140 DEGREES FAHRENHEIT AS DETERMINED BY A PENSKEY-MARTENS CLOSED CUP FLASH POINT TESTER. ANOTHER METHOD OF DETERMINING THE FLASH POINT OF A WASTE IS TO REVIEW THE MATERIAL SAFETY DATA SHEET, WHICH CAN BE OBTAINED FROM THE MANUFACTURER OR DISTRIBUTOR OF THE MATERIAL. LACQUER THINNER IS AN EXAMPLE OF A COMMONLY USED SOLVENT WHICH WOULD BE CONSIDERED AS IGNITABLE HAZARDOUS WASTE.

Amount (Lbs): 519624.1

Waste code: D002
Waste name: A WASTE WHICH HAS A PH OF LESS THAN 2 OR GREATER THAN 12.5 IS CONSIDERED TO BE A CORROSIVE HAZARDOUS WASTE. SODIUM HYDROXIDE, A CAUSTIC SOLUTION WITH A HIGH PH, IS OFTEN USED BY INDUSTRIES TO CLEAN

Map ID
Direction
Distance
Elevation

MAP FINDINGS

Site

Database(s)

EDR ID Number
EPA ID Number

DANIEL PROD CO (Continued)

1000249123

OR DEGREASE PARTS. HYDROCHLORIC ACID, A SOLUTION WITH A LOW PH, IS USED BY MANY INDUSTRIES TO CLEAN METAL PARTS PRIOR TO PAINTING. WHEN THESE CAUSTIC OR ACID SOLUTIONS BECOME CONTAMINATED AND MUST BE DISPOSED, THE WASTE WOULD BE A CORROSIVE HAZARDOUS WASTE.

Amount (Lbs): 384259.1

Waste code: D004
Waste name: ARSENIC
Amount (Lbs): 4153

Waste code: D005
Waste name: BARIUM
Amount (Lbs): 3840

Waste code: D006
Waste name: CADMIUM
Amount (Lbs): 6360

Waste code: D007
Waste name: CHROMIUM
Amount (Lbs): 507216.1

Waste code: D008
Waste name: LEAD
Amount (Lbs): 4153

Waste code: D009
Waste name: MERCURY
Amount (Lbs): 6360

Waste code: D010
Waste name: SELENIUM
Amount (Lbs): 6360

Waste code: U055
Waste name: BENZENE, (1-METHYLETHYL)- (I)
Amount (Lbs): 9905

Waste code: U154
Waste name: METHANOL (I)
Amount (Lbs): 9905

Waste code: U161
Waste name: METHYL ISOBUTYL KETONE (I)
Amount (Lbs): 9905

Waste code: U163
Waste name: GUANIDINE, N-METHYL-N'-NITRO-N-NITROSO-
Amount (Lbs): 9905

Waste code: U220
Waste name: BENZENE, METHYL-
Amount (Lbs): 9905

Waste code: U239
Waste name: BENZENE, DIMETHYL- (I,T)
Amount (Lbs): 9905

Map ID
Direction
Distance
Elevation

MAP FINDINGS

Site

Database(s)

EDR ID Number
EPA ID Number

DANIEL PROD CO (Continued)

1000249123

Corrective Action Summary:

Event date: 09/15/1992
Event: RFA Completed

Event date: 11/08/1993
Event: CA Prioritization, Facility or area was assigned a low corrective action priority.

Facility Has Received Notices of Violations:

Regulation violated: Not reported
Area of violation: Generators - General
Date violation determined: 03/28/2005
Date achieved compliance: 04/20/2005
Violation lead agency: State
Enforcement action: WRITTEN INFORMAL
Enforcement action date: 03/28/2005
Enf. disposition status: Not reported
Enf. disp. status date: Not reported
Enforcement lead agency: State
Proposed penalty amount: Not reported
Final penalty amount: Not reported
Paid penalty amount: Not reported

Regulation violated: Not reported
Area of violation: Generators - General
Date violation determined: 06/10/2003
Date achieved compliance: 06/24/2003
Violation lead agency: State
Enforcement action: WRITTEN INFORMAL
Enforcement action date: 06/10/2003
Enf. disposition status: Not reported
Enf. disp. status date: Not reported
Enforcement lead agency: State
Proposed penalty amount: Not reported
Final penalty amount: Not reported
Paid penalty amount: Not reported

Regulation violated: Not reported
Area of violation: Generators - General
Date violation determined: 03/03/1999
Date achieved compliance: 04/01/1999
Violation lead agency: State
Enforcement action: WRITTEN INFORMAL
Enforcement action date: 03/03/1999
Enf. disposition status: Not reported
Enf. disp. status date: Not reported
Enforcement lead agency: State
Proposed penalty amount: Not reported
Final penalty amount: Not reported
Paid penalty amount: Not reported

Regulation violated: Not reported
Area of violation: Generators - Manifest
Date violation determined: 05/23/1990
Date achieved compliance: 06/24/1990
Violation lead agency: State

Map ID
Direction
Distance
Elevation

MAP FINDINGS

Site

Database(s)

EDR ID Number
EPA ID Number

DANIEL PROD CO (Continued)

1000249123

Enforcement action: INITIAL 3008(A) COMPLIANCE
Enforcement action date: 10/02/1990
Enf. disposition status: Not reported
Enf. disp. status date: Not reported
Enforcement lead agency: State
Proposed penalty amount: 10000
Final penalty amount: 7000
Paid penalty amount: 7000

Regulation violated: Not reported
Area of violation: Generators - Manifest
Date violation determined: 05/23/1990
Date achieved compliance: 06/24/1990
Violation lead agency: State
Enforcement action: WRITTEN INFORMAL
Enforcement action date: 05/23/1990
Enf. disposition status: Not reported
Enf. disp. status date: Not reported
Enforcement lead agency: State
Proposed penalty amount: Not reported
Final penalty amount: Not reported
Paid penalty amount: Not reported

Regulation violated: Not reported
Area of violation: Generators - General
Date violation determined: 08/06/1988
Date achieved compliance: 08/18/1988
Violation lead agency: State
Enforcement action: WRITTEN INFORMAL
Enforcement action date: 08/18/1988
Enf. disposition status: Not reported
Enf. disp. status date: Not reported
Enforcement lead agency: State
Proposed penalty amount: Not reported
Final penalty amount: Not reported
Paid penalty amount: Not reported

Regulation violated: Not reported
Area of violation: Generators - General
Date violation determined: 07/12/1985
Date achieved compliance: 09/26/1986
Violation lead agency: State
Enforcement action: WRITTEN INFORMAL
Enforcement action date: 07/12/1985
Enf. disposition status: Not reported
Enf. disp. status date: Not reported
Enforcement lead agency: State
Proposed penalty amount: Not reported
Final penalty amount: Not reported
Paid penalty amount: Not reported

Regulation violated: Not reported
Area of violation: Generators - General
Date violation determined: 07/12/1985
Date achieved compliance: 09/26/1986
Violation lead agency: State
Enforcement action: WRITTEN INFORMAL

Map ID
Direction
Distance
Elevation

MAP FINDINGS

Site

Database(s)

EDR ID Number
EPA ID Number

DANIEL PROD CO (Continued)

1000249123

Enforcement action date: 09/15/1986
Enf. disposition status: Not reported
Enf. disp. status date: Not reported
Enforcement lead agency: State
Proposed penalty amount: 2625
Final penalty amount: 2625
Paid penalty amount: Not reported

Regulation violated: Not reported
Area of violation: Generators - General
Date violation determined: 07/11/1985
Date achieved compliance: 06/28/1985
Violation lead agency: EPA
Enforcement action: INITIAL 3008(A) COMPLIANCE
Enforcement action date: 03/29/1985
Enf. disposition status: Not reported
Enf. disp. status date: Not reported
Enforcement lead agency: EPA
Proposed penalty amount: 6250
Final penalty amount: 6250
Paid penalty amount: Not reported

Regulation violated: Not reported
Area of violation: Generators - General
Date violation determined: 07/11/1985
Date achieved compliance: 06/28/1985
Violation lead agency: EPA
Enforcement action: FINAL 3008(A) COMPLIANCE ORDER
Enforcement action date: 06/28/1985
Enf. disposition status: Not reported
Enf. disp. status date: Not reported
Enforcement lead agency: EPA
Proposed penalty amount: 2000
Final penalty amount: 2000
Paid penalty amount: Not reported

Regulation violated: Not reported
Area of violation: Generators - General
Date violation determined: 12/16/1983
Date achieved compliance: 09/14/1984
Violation lead agency: State
Enforcement action: FINAL 3008(A) COMPLIANCE ORDER
Enforcement action date: 03/26/1984
Enf. disposition status: Not reported
Enf. disp. status date: Not reported
Enforcement lead agency: State
Proposed penalty amount: 5500
Final penalty amount: 5500
Paid penalty amount: Not reported

Evaluation Action Summary:
Evaluation date: 04/20/2005
Evaluation: NON-FINANCIAL RECORD REVIEW
Area of violation: Not reported
Date achieved compliance: Not reported
Evaluation lead agency: State

Map ID
Direction
Distance
Elevation

MAP FINDINGS

Site

Database(s)

EDR ID Number
EPA ID Number

DANIEL PROD CO (Continued)

1000249123

Evaluation date: 03/28/2005
Evaluation: COMPLIANCE EVALUATION INSPECTION ON-SITE
Area of violation: Generators - General
Date achieved compliance: 04/20/2005
Evaluation lead agency: State

Evaluation date: 07/08/2003
Evaluation: NON-FINANCIAL RECORD REVIEW
Area of violation: Not reported
Date achieved compliance: Not reported
Evaluation lead agency: State

Evaluation date: 06/10/2003
Evaluation: COMPLIANCE EVALUATION INSPECTION ON-SITE
Area of violation: Generators - General
Date achieved compliance: 06/24/2003
Evaluation lead agency: State

Evaluation date: 03/26/2001
Evaluation: CASE DEVELOPMENT INSPECTION
Area of violation: Not reported
Date achieved compliance: Not reported
Evaluation lead agency: State

Evaluation date: 01/30/2001
Evaluation: COMPLIANCE EVALUATION INSPECTION ON-SITE
Area of violation: Not reported
Date achieved compliance: Not reported
Evaluation lead agency: State

Evaluation date: 04/01/1999
Evaluation: NON-FINANCIAL RECORD REVIEW
Area of violation: Generators - General
Date achieved compliance: 04/01/1999
Evaluation lead agency: State

Evaluation date: 03/03/1999
Evaluation: COMPLIANCE EVALUATION INSPECTION ON-SITE
Area of violation: Generators - General
Date achieved compliance: 04/01/1999
Evaluation lead agency: State

Evaluation date: 06/13/1997
Evaluation: COMPLIANCE EVALUATION INSPECTION ON-SITE
Area of violation: Not reported
Date achieved compliance: Not reported
Evaluation lead agency: State

Evaluation date: 09/12/1996
Evaluation: CASE DEVELOPMENT INSPECTION
Area of violation: Not reported
Date achieved compliance: Not reported
Evaluation lead agency: State

Evaluation date: 09/15/1995
Evaluation: COMPLIANCE EVALUATION INSPECTION ON-SITE
Area of violation: Not reported

Map ID
Direction
Distance
Elevation

MAP FINDINGS

Site

Database(s)

EDR ID Number
EPA ID Number

DANIEL PROD CO (Continued)

1000249123

Date achieved compliance: Not reported
Evaluation lead agency: State

Evaluation date: 02/24/1992
Evaluation: COMPLIANCE EVALUATION INSPECTION ON-SITE
Area of violation: Not reported
Date achieved compliance: Not reported
Evaluation lead agency: State

Evaluation date: 12/17/1991
Evaluation: COMPLIANCE EVALUATION INSPECTION ON-SITE
Area of violation: Not reported
Date achieved compliance: Not reported
Evaluation lead agency: EPA

Evaluation date: 06/24/1990
Evaluation: NON-FINANCIAL RECORD REVIEW
Area of violation: Not reported
Date achieved compliance: Not reported
Evaluation lead agency: State

Evaluation date: 05/23/1990
Evaluation: COMPLIANCE EVALUATION INSPECTION ON-SITE
Area of violation: Generators - Manifest
Date achieved compliance: 06/24/1990
Evaluation lead agency: State

Evaluation date: 08/06/1988
Evaluation: COMPLIANCE EVALUATION INSPECTION ON-SITE
Area of violation: Generators - General
Date achieved compliance: 08/18/1988
Evaluation lead agency: State

Evaluation date: 08/05/1988
Evaluation: COMPLIANCE EVALUATION INSPECTION ON-SITE
Area of violation: Not reported
Date achieved compliance: Not reported
Evaluation lead agency: State

Evaluation date: 03/08/1988
Evaluation: NON-FINANCIAL RECORD REVIEW
Area of violation: Not reported
Date achieved compliance: Not reported
Evaluation lead agency: State

Evaluation date: 09/01/1987
Evaluation: COMPLIANCE EVALUATION INSPECTION ON-SITE
Area of violation: Not reported
Date achieved compliance: Not reported
Evaluation lead agency: EPA Contractor/Grantee

Evaluation date: 06/18/1987
Evaluation: FOCUSED COMPLIANCE INSPECTION
Area of violation: Not reported
Date achieved compliance: Not reported
Evaluation lead agency: State

Map ID
 Direction
 Distance
 Elevation

MAP FINDINGS

Site

Database(s)

EDR ID Number
 EPA ID Number

DANIEL PROD CO (Continued)

1000249123

Evaluation date:	02/10/1986
Evaluation:	NON-FINANCIAL RECORD REVIEW
Area of violation:	Not reported
Date achieved compliance:	Not reported
Evaluation lead agency:	State
Evaluation date:	07/12/1985
Evaluation:	COMPLIANCE EVALUATION INSPECTION ON-SITE
Area of violation:	Generators - General
Date achieved compliance:	09/26/1986
Evaluation lead agency:	State
Evaluation date:	07/11/1985
Evaluation:	NON-FINANCIAL RECORD REVIEW
Area of violation:	Generators - General
Date achieved compliance:	06/28/1985
Evaluation lead agency:	EPA-Initiated Oversight/Observation/Training Actions
Evaluation date:	02/22/1984
Evaluation:	NON-FINANCIAL RECORD REVIEW
Area of violation:	Not reported
Date achieved compliance:	Not reported
Evaluation lead agency:	State
Evaluation date:	01/13/1984
Evaluation:	NON-FINANCIAL RECORD REVIEW
Area of violation:	Not reported
Date achieved compliance:	Not reported
Evaluation lead agency:	State
Evaluation date:	12/16/1983
Evaluation:	COMPLIANCE EVALUATION INSPECTION ON-SITE
Area of violation:	Generators - General
Date achieved compliance:	09/14/1984
Evaluation lead agency:	State

NJ Release:

Facility ID:	2929	Case Number:	91-3-7-0834-57
Date Received:	3/7/1991	Nature of Incident:	Facility
Operator:	ROGER	Incident Location:	Not reported
Incident Type:	Not reported		
Location:	Facility		
Other Location:	Not reported		
Contact Name:	Not reported		
Caller Name:	REDACTED		
Caller Title:	DANIEL PRODUCTS CO		
Caller Address:	Not reported		
Caller City,St,Zip:	Not reported		
Caller Telephone:	Not reported		
Facility Phone:	201-432-0800	Incident Time:	1300
Incident Date:	3/6/1991		
Substance(s):	OIL VEGETABLE	Substance Identity:	Known
Substance Type:	Liquid	A310 Letter:	No
CAS Number:	Not reported	Hazrds Material:	No
TCPA Chemical:	No	Ref. Code:	099
COMU:	0906	Contained:	No
Amnt Released:	UNKNOWN	Release VE:	Not reported
Release Type:	Terminated		

Map ID
Direction
Distance
Elevation

MAP FINDINGS

Site

Database(s)

EDR ID Number
EPA ID Number

DANIEL PROD CO (Continued)

1000249123

Injuries:	No	Facility Evacuation:	No
Public Exposure:	No	Firemen at Scene:	No
Police at Scene:	No	Receiving Water:	Not reported
Contamination of:	Land	Status at Spill:	TANK TESTING SHOWED POSSIBLE LEAK. TANK SIZE: 3,000 GALS.
NJ Spill Date:	Not reported	NJ Spill Time:	Not reported
NJ Spill Name:	Not reported	NJ Spill Title:	Not reported
NJ Spill Phone:	Not reported	Other Date:	Not reported
Other Date:	Not reported	Other Time:	Not reported
Other Name:	Not reported	Other Title:	Not reported
Other Telephone:	Not reported		
Public Evacuation:	No		
Assistance Requested:	No		
Wind Direction/Speed:	Not reported		
Local Municipality Notified:	Not reported		
Local Municipality Name:	Not reported		
Local Municipality Title:	Not reported		
Local Municipality Telephone:	Not reported		
Local Municipality Date:	Not reported		
Local Municipality Time:	Not reported		
Incident Description:	L.U.S.T.		
Incident Name:	Not reported		
Incident Referred To:	DEQ		
Incident Region:	HQ1		
Incident Telephone:	MAILED		
Incident Date:	3/7/1991		
Incident time:	Not reported		
Incident ITM:	M		
Comments:	Not reported		
Date A310 Letter Printed:	Not reported		
Date Local Authority Was Notified:	Not reported		
Date Updated:	Not reported		
Date Report Faxed to Local Authority:	Not reported		
Local Authority Notification Date:	Not reported		
Rep Receive Date:	Not reported		
Reporter Type:	Not reported		
Reporter Name:	Not reported		
Reporter Title:	Not reported		
Reporter Org:	Not reported		
Reporter Address:	Not reported		
Reporter City,St,Zip:	Not reported		
Reporter County:	Not reported		
Incident Status:	Not reported		
Incident Category:	Not reported		
Incident Source:	Not reported		
Incident Address:	Not reported		
Incident Address 2:	Not reported		
Incident City,St,Zip:	Not reported		
Incident County:	Not reported		
DEP Requested:	Not reported		
Confidential:	Not reported		
Notify Type:	Not reported		
Road Closed:	Not reported		
Direction:	Not reported		
Responsible Party:	Known		
Responsible Party Name:	DANIEL PRODUCTS CO		
Responsible Party Contact:	EUGENE TESCH		

Map ID
Direction
Distance
Elevation

MAP FINDINGS

Site

Database(s)

EDR ID Number
EPA ID Number

DANIEL PROD CO (Continued)

1000249123

Responsible Party Title: PLT. ENG
Responsible Party Phone: 201-432-0800
Responsible Party Street: 400 CLAREMONT AVE.
Responsible Party County: HUDSON
Responsible Party City,St,Zip: JERSEY CITY, NJ
Memo. Of Understanding: Not reported
Drill/trng Exercise: Not reported
Hazardous: Not reported

CORRACTS:

EPA ID: NJD001340686
EPA Region: 02
Area Name: SITEWIDE
Actual Date: 9/15/1992
Action: CA050 - RFA Completed
NAICS Code(s): 32551
Paint and Coating Manufacturing
Original schedule date: Not reported
Schedule end date: Not reported

EPA ID: NJD001340686
EPA Region: 02
Area Name: SITEWIDE
Actual Date: 11/8/1993
Action: CA075LO - CA Prioritization, Facility or area was assigned a low corrective action priority
NAICS Code(s): 32551
Paint and Coating Manufacturing
Original schedule date: Not reported
Schedule end date: Not reported

CERC-NFRAP:

Site ID: 0203552
Federal Facility: Not a Federal Facility
NPL Status: Not on the NPL
Non NPL Status: NFRAP

CERCLIS-NFRAP Assessment History:

Action: DISCOVERY
Date Started: Not reported
Date Completed: 11/01/1991
Priority Level: Not reported

Action: PRELIMINARY ASSESSMENT
Date Started: 01/01/1992
Date Completed: 03/31/1992
Priority Level: NFRAP: No further Remedial Action planned

Action: ARCHIVE SITE
Date Started: Not reported
Date Completed: 03/31/1992
Priority Level: Not reported

Map ID
Direction
Distance
Elevation

MAP FINDINGS

Site

Database(s)

EDR ID Number
EPA ID Number

DANIEL PROD CO (Continued)

1000249123

LUST HIST:

Case ID: Not reported
Lead Program Assigned: Bureau of Underground Storage Tanks
Facility Status: Site Issued Letter of No Further Action for Area(s) Of Concern
UST ID: 0022376
TMS Number: C92-0841
Remedial Level: Site has 1 area of concern with 1 media of concern.
Case Manager: Linda Fisher
Facility Phone: (609) 633-1473
No Further Action: 8/28/1996 0:00:00
RAW Approved: Not reported
CEA: Not reported
Date CEA Lifted: Not reported
Dead Notice: Not reported

NJ MANIFEST:

Manifest Code: 002250133JJK
EPA ID: NJD001340686
Date Shipped: 9/17/2007
TSDf EPA ID: MID980991566
Transporter EPA ID: NJD054126164
Transporter 2 EPA ID: Not reported
Transporter 3 EPA ID: Not reported
Transporter 4 EPA ID: Not reported
Transporter 5 EPA ID: Not reported
Transporter 6 EPA ID: Not reported
Transporter 7 EPA ID: Not reported
Transporter 8 EPA ID: Not reported
Transporter 10 EPA ID: Not reported
Date Trans1 Transported Waste: 9/17/2007
Date Trans2 Transported Waste: Not reported
Date Trans3 Transported Waste: Not reported
Date Trans4 Transported Waste: Not reported
Date Trans5 Transported Waste: Not reported
Date Trans6 Transported Waste: Not reported
Date Trans7 Transported Waste: Not reported
Date Trans8 Transported Waste: Not reported
Date Trans9 Transported Waste: Not reported
Date Trans10 Transported Waste: Not reported
Date TSDf Received Waste: 9/18/2007
Transporter 1 Decal: Not reported
Transporter 2 Decal: Not reported
Data Entry Number: Not reported
Reference Manifest Number: Not reported
Was Load Rejected (Y/N): No
Reason Load Was Rejected: Not reported
Waste Code: Not reported
Manifest Year: Not reported
Quantity: Not reported
Unit: Not reported
Hand Code: Not reported

Manifest Code: 000771167JJK
EPA ID: NJD001340686

Map ID
Direction
Distance
Elevation

MAP FINDINGS

Site

Database(s)

EDR ID Number
EPA ID Number

DANIEL PROD CO (Continued)

1000249123

Date Shipped: 9/5/2007
TSDf EPA ID: NJD002385730
Transporter EPA ID: NJD046555033
Transporter 2 EPA ID: Not reported
Transporter 3 EPA ID: Not reported
Transporter 4 EPA ID: Not reported
Transporter 5 EPA ID: Not reported
Transporter 6 EPA ID: Not reported
Transporter 7 EPA ID: Not reported
Transporter 8 EPA ID: Not reported
Transporter 10 EPA ID: Not reported
Date Trans1 Transported Waste: 9/5/2007
Date Trans2 Transported Waste: Not reported
Date Trans3 Transported Waste: Not reported
Date Trans4 Transported Waste: Not reported
Date Trans5 Transported Waste: Not reported
Date Trans6 Transported Waste: Not reported
Date Trans7 Transported Waste: Not reported
Date Trans8 Transported Waste: Not reported
Date Trans9 Transported Waste: Not reported
Date Trans10 Transported Waste: Not reported
Date TSDf Received Waste: 9/5/2007
Transporter 1 Decal: Not reported
Transporter 2 Decal: Not reported
Data Entry Number: Not reported
Reference Manifest Number: Not reported
Was Load Rejected (Y/N): No
Reason Load Was Rejected: Not reported
Waste Code: D001
Manifest Year: 2007 New Jersey Manifest Data
Quantity: 5192
Unit: G
Hand Code: H12

Manifest Code: 005191837JJK
EPA ID: NJD001340686
Date Shipped: 12/1/2008
TSDf EPA ID: MID980991566
Transporter EPA ID: NJD054126164
Transporter 2 EPA ID: Not reported
Transporter 3 EPA ID: Not reported
Transporter 4 EPA ID: Not reported
Transporter 5 EPA ID: Not reported
Transporter 6 EPA ID: Not reported
Transporter 7 EPA ID: Not reported
Transporter 8 EPA ID: Not reported
Transporter 10 EPA ID: Not reported
Date Trans1 Transported Waste: 12/1/2008
Date Trans2 Transported Waste: Not reported
Date Trans3 Transported Waste: Not reported
Date Trans4 Transported Waste: Not reported
Date Trans5 Transported Waste: Not reported
Date Trans6 Transported Waste: Not reported
Date Trans7 Transported Waste: Not reported
Date Trans8 Transported Waste: Not reported

Map ID
Direction
Distance
Elevation

MAP FINDINGS

Site

Database(s)

EDR ID Number
EPA ID Number

DANIEL PROD CO (Continued)

1000249123

Date Trans9 Transported Waste: Not reported
Date Trans10 Transported Waste: Not reported
Date TSDf Received Waste: 12/3/2008
Tranporter 1 Decal: Not reported
Tranporter 2 Decal: Not reported
Data Entry Number: Not reported
Reference Manifest Number: Not reported
Was Load Rejected (Y/N): No
Reason Load Was Rejected: Not reported
Waste Code: D001
Manifest Year: 2008 New Jersey Manifest Data
Quantity: 1485
Unit: G
Hand Code: H141

Waste Code: D001
Manifest Year: 2008 New Jersey Manifest Data
Quantity: 1060
Unit: P
Hand Code: H141

Waste Code: D001
Manifest Year: 2008 New Jersey Manifest Data
Quantity: 4650
Unit: P
Hand Code: H141

Manifest Code: 003715936JJK
EPA ID: NJD001340686
Date Shipped: 11/3/2008
TSDf EPA ID: NJD002385730
Transporter EPA ID: NJD046555033
Transporter 2 EPA ID: Not reported
Transporter 3 EPA ID: Not reported
Transporter 4 EPA ID: Not reported
Transporter 5 EPA ID: Not reported
Transporter 6 EPA ID: Not reported
Transporter 7 EPA ID: Not reported
Transporter 8 EPA ID: Not reported
Transporter 10 EPA ID: Not reported
Date Trans1 Transported Waste: 11/3/2008
Date Trans2 Transported Waste: Not reported
Date Trans3 Transported Waste: Not reported
Date Trans4 Transported Waste: Not reported
Date Trans5 Transported Waste: Not reported
Date Trans6 Transported Waste: Not reported
Date Trans7 Transported Waste: Not reported
Date Trans8 Transported Waste: Not reported
Date Trans9 Transported Waste: Not reported
Date Trans10 Transported Waste: Not reported
Date TSDf Received Waste: 11/3/2008
Tranporter 1 Decal: Not reported
Tranporter 2 Decal: Not reported
Data Entry Number: Not reported
Reference Manifest Number: Not reported

Map ID
Direction
Distance
Elevation

MAP FINDINGS

Site

Database(s)

EDR ID Number
EPA ID Number

DANIEL PROD CO (Continued)

1000249123

Was Load Rejected (Y/N): No
Reason Load Was Rejected: Not reported
Waste Code: D001
Manifest Year: 2008 New Jersey Manifest Data
Quantity: 4737
Unit: G
Hand Code: H129

Manifest Code: 003715933JJK
EPA ID: NJD001340686
Date Shipped: 1/31/2008
TSDf EPA ID: NJD002385730
Transporter EPA ID: NJD046555033
Transporter 2 EPA ID: Not reported
Transporter 3 EPA ID: Not reported
Transporter 4 EPA ID: Not reported
Transporter 5 EPA ID: Not reported
Transporter 6 EPA ID: Not reported
Transporter 7 EPA ID: Not reported
Transporter 8 EPA ID: Not reported
Transporter 10 EPA ID: Not reported
Date Trans1 Transported Waste: 1/31/2008
Date Trans2 Transported Waste: Not reported
Date Trans3 Transported Waste: Not reported
Date Trans4 Transported Waste: Not reported
Date Trans5 Transported Waste: Not reported
Date Trans6 Transported Waste: Not reported
Date Trans7 Transported Waste: Not reported
Date Trans8 Transported Waste: Not reported
Date Trans9 Transported Waste: Not reported
Date Trans10 Transported Waste: Not reported
Date TSDf Received Waste: 2/2/2008
Tranporter 1 Decal: Not reported
Tranporter 2 Decal: Not reported
Data Entry Number: Not reported
Reference Manifest Number: Not reported
Was Load Rejected (Y/N): No
Reason Load Was Rejected: Not reported
Waste Code: D001
Manifest Year: 2008 New Jersey Manifest Data
Quantity: 5156
Unit: G
Hand Code: H129

Manifest Code: NJA3260142
EPA ID: NJD001340686
Date Shipped: 20060329
TSDf EPA ID: NJD002385730
Transporter EPA ID: NJD054126164
Transporter 2 EPA ID: Not reported
Transporter 3 EPA ID: Not reported
Transporter 4 EPA ID: Not reported
Transporter 5 EPA ID: Not reported

Map ID
Direction
Distance
Elevation

MAP FINDINGS

Site

Database(s)

EDR ID Number
EPA ID Number

DANIEL PROD CO (Continued)

1000249123

Transporter 6 EPA ID: Not reported
Transporter 7 EPA ID: Not reported
Transporter 8 EPA ID: Not reported
Transporter 10 EPA ID: Not reported
Date Trans1 Transported Waste: 060329
Date Trans2 Transported Waste: 000000
Date Trans3 Transported Waste: Not reported
Date Trans4 Transported Waste: Not reported
Date Trans5 Transported Waste: Not reported
Date Trans6 Transported Waste: Not reported
Date Trans7 Transported Waste: Not reported
Date Trans8 Transported Waste: Not reported
Date Trans9 Transported Waste: Not reported
Date Trans10 Transported Waste: Not reported
Date TSDf Received Waste: 060329
Tranporter 1 Decal: Not reported
Tranporter 2 Decal: Not reported
Data Entry Number: 06080622
Reference Manifest Number: Not reported
Was Load Rejected (Y/N): No
Reason Load Was Rejected: Not reported
Waste Code: Not reported
Manifest Year: Not reported
Quantity: Not reported
Unit: Not reported
Hand Code: Not reported

Manifest Code: NJA3260141
EPA ID: NJD001340686
Date Shipped: 20060216
TSDf EPA ID: NJD002385730
Transporter EPA ID: NJD054126164
Transporter 2 EPA ID: Not reported
Transporter 3 EPA ID: Not reported
Transporter 4 EPA ID: Not reported
Transporter 5 EPA ID: Not reported
Transporter 6 EPA ID: Not reported
Transporter 7 EPA ID: Not reported
Transporter 8 EPA ID: Not reported
Transporter 10 EPA ID: Not reported
Date Trans1 Transported Waste: 060216
Date Trans2 Transported Waste: 000000
Date Trans3 Transported Waste: Not reported
Date Trans4 Transported Waste: Not reported
Date Trans5 Transported Waste: Not reported
Date Trans6 Transported Waste: Not reported
Date Trans7 Transported Waste: Not reported
Date Trans8 Transported Waste: Not reported
Date Trans9 Transported Waste: Not reported
Date Trans10 Transported Waste: Not reported
Date TSDf Received Waste: 060221
Tranporter 1 Decal: Not reported
Tranporter 2 Decal: Not reported
Data Entry Number: 04060621
Reference Manifest Number: Not reported

Map ID
Direction
Distance
Elevation

MAP FINDINGS

Site

Database(s)

EDR ID Number
EPA ID Number

DANIEL PROD CO (Continued)

1000249123

Was Load Rejected (Y/N): No
Reason Load Was Rejected: Not reported
Waste Code: Not reported
Manifest Year: Not reported
Quantity: Not reported
Unit: Not reported
Hand Code: Not reported

Manifest Code: NJA3260140
EPA ID: NJD001340686
Date Shipped: 20060110
TSDf EPA ID: NJD002385730
Transporter EPA ID: NJD054126164
Transporter 2 EPA ID: Not reported
Transporter 3 EPA ID: Not reported
Transporter 4 EPA ID: Not reported
Transporter 5 EPA ID: Not reported
Transporter 6 EPA ID: Not reported
Transporter 7 EPA ID: Not reported
Transporter 8 EPA ID: Not reported
Transporter 10 EPA ID: Not reported
Date Trans1 Transported Waste: 060110
Date Trans2 Transported Waste: 000000
Date Trans3 Transported Waste: Not reported
Date Trans4 Transported Waste: Not reported
Date Trans5 Transported Waste: Not reported
Date Trans6 Transported Waste: Not reported
Date Trans7 Transported Waste: Not reported
Date Trans8 Transported Waste: Not reported
Date Trans9 Transported Waste: Not reported
Date Trans10 Transported Waste: Not reported
Date TSDf Received Waste: 060111
Tranporter 1 Decal: Not reported
Tranporter 2 Decal: Not reported
Data Entry Number: 03010625
Reference Manifest Number: Not reported
Was Load Rejected (Y/N): No
Reason Load Was Rejected: Not reported
Waste Code: Not reported
Manifest Year: Not reported
Quantity: Not reported
Unit: Not reported
Hand Code: Not reported

Manifest Code: NJA3260155
EPA ID: NJD001340686
Date Shipped: 20060621
TSDf EPA ID: NJD002385730
Transporter EPA ID: NJD054126164
Transporter 2 EPA ID: Not reported
Transporter 3 EPA ID: Not reported
Transporter 4 EPA ID: Not reported
Transporter 5 EPA ID: Not reported

Map ID
Direction
Distance
Elevation

MAP FINDINGS

Site

Database(s)

EDR ID Number
EPA ID Number

DANIEL PROD CO (Continued)

1000249123

Transporter 6 EPA ID: Not reported
Transporter 7 EPA ID: Not reported
Transporter 8 EPA ID: Not reported
Transporter 10 EPA ID: Not reported
Date Trans1 Transported Waste: 060621
Date Trans2 Transported Waste: 000000
Date Trans3 Transported Waste: Not reported
Date Trans4 Transported Waste: Not reported
Date Trans5 Transported Waste: Not reported
Date Trans6 Transported Waste: Not reported
Date Trans7 Transported Waste: Not reported
Date Trans8 Transported Waste: Not reported
Date Trans9 Transported Waste: Not reported
Date Trans10 Transported Waste: Not reported
Date TSDf Received Waste: 060621
Tranporter 1 Decal: Not reported
Tranporter 2 Decal: Not reported
Data Entry Number: 08090625
Reference Manifest Number: Not reported
Was Load Rejected (Y/N): No
Reason Load Was Rejected: Not reported
Waste Code: Not reported
Manifest Year: Not reported
Quantity: Not reported
Unit: Not reported
Hand Code: Not reported

Manifest Code: NJA3260151
EPA ID: NJD001340686
Date Shipped: 20060317
TSDf EPA ID: OHD066060609
Transporter EPA ID: NJD054126164
Transporter 2 EPA ID: Not reported
Transporter 3 EPA ID: Not reported
Transporter 4 EPA ID: Not reported
Transporter 5 EPA ID: Not reported
Transporter 6 EPA ID: Not reported
Transporter 7 EPA ID: Not reported
Transporter 8 EPA ID: Not reported
Transporter 10 EPA ID: Not reported
Date Trans1 Transported Waste: 060317
Date Trans2 Transported Waste: 000000
Date Trans3 Transported Waste: Not reported
Date Trans4 Transported Waste: Not reported
Date Trans5 Transported Waste: Not reported
Date Trans6 Transported Waste: Not reported
Date Trans7 Transported Waste: Not reported
Date Trans8 Transported Waste: Not reported
Date Trans9 Transported Waste: Not reported
Date Trans10 Transported Waste: Not reported
Date TSDf Received Waste: 060321
Tranporter 1 Decal: Not reported
Tranporter 2 Decal: Not reported
Data Entry Number: 06060621
Reference Manifest Number: Not reported

Map ID
Direction
Distance
Elevation

MAP FINDINGS

Site

Database(s)

EDR ID Number
EPA ID Number

DANIEL PROD CO (Continued)

1000249123

Was Load Rejected (Y/N): No
Reason Load Was Rejected: Not reported
Waste Code: Not reported
Manifest Year: Not reported
Quantity: Not reported
Unit: Not reported
Hand Code: Not reported

Manifest Code: MI10017892
EPA ID: NJD001340686
Date Shipped: 20060118
TSDf EPA ID: MID980991566
Transporter EPA ID: NJD054126164
Transporter 2 EPA ID: Not reported
Transporter 3 EPA ID: Not reported
Transporter 4 EPA ID: Not reported
Transporter 5 EPA ID: Not reported
Transporter 6 EPA ID: Not reported
Transporter 7 EPA ID: Not reported
Transporter 8 EPA ID: Not reported
Transporter 10 EPA ID: Not reported
Date Trans1 Transported Waste: 060118
Date Trans2 Transported Waste: 000000
Date Trans3 Transported Waste: Not reported
Date Trans4 Transported Waste: Not reported
Date Trans5 Transported Waste: Not reported
Date Trans6 Transported Waste: Not reported
Date Trans7 Transported Waste: Not reported
Date Trans8 Transported Waste: Not reported
Date Trans9 Transported Waste: Not reported
Date Trans10 Transported Waste: Not reported
Date TSDf Received Waste: 060119
Tranporter 1 Decal: Not reported
Tranporter 2 Decal: Not reported
Data Entry Number: 02070795
Reference Manifest Number: Not reported
Was Load Rejected (Y/N): No
Reason Load Was Rejected: Not reported
Waste Code: Not reported
Manifest Year: Not reported
Quantity: Not reported
Unit: Not reported
Hand Code: Not reported

Manifest Code: NJA3260156
EPA ID: NJD001340686
Date Shipped: 20060816
TSDf EPA ID: NJD002385730
Transporter EPA ID: NJD054126164
Transporter 2 EPA ID: Not reported
Transporter 3 EPA ID: Not reported
Transporter 4 EPA ID: Not reported
Transporter 5 EPA ID: Not reported

Map ID
Direction
Distance
Elevation

MAP FINDINGS

Site

Database(s)

EDR ID Number
EPA ID Number

DANIEL PROD CO (Continued)

1000249123

Transporter 6 EPA ID: Not reported
Transporter 7 EPA ID: Not reported
Transporter 8 EPA ID: Not reported
Transporter 10 EPA ID: Not reported
Date Trans1 Transported Waste: 060816
Date Trans2 Transported Waste: 000000
Date Trans3 Transported Waste: Not reported
Date Trans4 Transported Waste: Not reported
Date Trans5 Transported Waste: Not reported
Date Trans6 Transported Waste: Not reported
Date Trans7 Transported Waste: Not reported
Date Trans8 Transported Waste: Not reported
Date Trans9 Transported Waste: Not reported
Date Trans10 Transported Waste: Not reported
Date TSDf Received Waste: 060816
Tranporter 1 Decal: Not reported
Tranporter 2 Decal: Not reported
Data Entry Number: 09120621
Reference Manifest Number: Not reported
Was Load Rejected (Y/N): No
Reason Load Was Rejected: Not reported
Waste Code: Not reported
Manifest Year: Not reported
Quantity: Not reported
Unit: Not reported
Hand Code: Not reported

Manifest Code: NJA3260154
EPA ID: NJD001340686
Date Shipped: 20060516
TSDf EPA ID: NJD002385730
Transporter EPA ID: NJD054126164
Transporter 2 EPA ID: Not reported
Transporter 3 EPA ID: Not reported
Transporter 4 EPA ID: Not reported
Transporter 5 EPA ID: Not reported
Transporter 6 EPA ID: Not reported
Transporter 7 EPA ID: Not reported
Transporter 8 EPA ID: Not reported
Transporter 10 EPA ID: Not reported
Date Trans1 Transported Waste: 060516
Date Trans2 Transported Waste: 000000
Date Trans3 Transported Waste: Not reported
Date Trans4 Transported Waste: Not reported
Date Trans5 Transported Waste: Not reported
Date Trans6 Transported Waste: Not reported
Date Trans7 Transported Waste: Not reported
Date Trans8 Transported Waste: Not reported
Date Trans9 Transported Waste: Not reported
Date Trans10 Transported Waste: Not reported
Date TSDf Received Waste: 060516
Tranporter 1 Decal: Not reported
Tranporter 2 Decal: Not reported
Data Entry Number: 07110621
Reference Manifest Number: Not reported

Map ID
Direction
Distance
Elevation

MAP FINDINGS

Site

Database(s)

EDR ID Number
EPA ID Number

DANIEL PROD CO (Continued)

1000249123

Was Load Rejected (Y/N): No
Reason Load Was Rejected: Not reported
Waste Code: Not reported
Manifest Year: Not reported
Quantity: Not reported
Unit: Not reported
Hand Code: Not reported

Manifest Code: 003715942JJK
EPA ID: NJD001340686
Date Shipped: 10/6/2008
TSDf EPA ID: NJD002385730
Transporter EPA ID: NJD046555033
Transporter 2 EPA ID: Not reported
Transporter 3 EPA ID: Not reported
Transporter 4 EPA ID: Not reported
Transporter 5 EPA ID: Not reported
Transporter 6 EPA ID: Not reported
Transporter 7 EPA ID: Not reported
Transporter 8 EPA ID: Not reported
Transporter 10 EPA ID: Not reported
Date Trans1 Transported Waste: 10/6/2008
Date Trans2 Transported Waste: Not reported
Date Trans3 Transported Waste: Not reported
Date Trans4 Transported Waste: Not reported
Date Trans5 Transported Waste: Not reported
Date Trans6 Transported Waste: Not reported
Date Trans7 Transported Waste: Not reported
Date Trans8 Transported Waste: Not reported
Date Trans9 Transported Waste: Not reported
Date Trans10 Transported Waste: Not reported
Date TSDf Received Waste: 10/6/2008
Transporter 1 Decal: Not reported
Transporter 2 Decal: Not reported
Data Entry Number: Not reported
Reference Manifest Number: Not reported
Was Load Rejected (Y/N): No
Reason Load Was Rejected: Not reported
Waste Code: D001
Manifest Year: 2008 New Jersey Manifest Data
Quantity: 5230
Unit: G
Hand Code: H129

Manifest Code: 000771166JJK
EPA ID: NJD001340686
Date Shipped: 8/13/2007
TSDf EPA ID: NJD002385730
Transporter EPA ID: NJD046555033
Transporter 2 EPA ID: Not reported
Transporter 3 EPA ID: Not reported
Transporter 4 EPA ID: Not reported
Transporter 5 EPA ID: Not reported

Map ID
Direction
Distance
Elevation

MAP FINDINGS

Site

Database(s)

EDR ID Number
EPA ID Number

DANIEL PROD CO (Continued)

1000249123

Transporter 6 EPA ID: Not reported
Transporter 7 EPA ID: Not reported
Transporter 8 EPA ID: Not reported
Transporter 10 EPA ID: Not reported
Date Trans1 Transported Waste: 8/13/2007
Date Trans2 Transported Waste: Not reported
Date Trans3 Transported Waste: Not reported
Date Trans4 Transported Waste: Not reported
Date Trans5 Transported Waste: Not reported
Date Trans6 Transported Waste: Not reported
Date Trans7 Transported Waste: Not reported
Date Trans8 Transported Waste: Not reported
Date Trans9 Transported Waste: Not reported
Date Trans10 Transported Waste: Not reported
Date TSDf Received Waste: 8/13/2007
Tranporter 1 Decal: Not reported
Tranporter 2 Decal: Not reported
Data Entry Number: Not reported
Reference Manifest Number: Not reported
Was Load Rejected (Y/N): No
Reason Load Was Rejected: Not reported
Waste Code: D001
Manifest Year: 2007 New Jersey Manifest Data
Quantity: 5012
Unit: G
Hand Code: H12

Manifest Code: 000771425JJK
EPA ID: NJD001340686
Date Shipped: 8/1/2007
TSDf EPA ID: MID980991566
Transporter EPA ID: NJD054126164
Transporter 2 EPA ID: Not reported
Transporter 3 EPA ID: Not reported
Transporter 4 EPA ID: Not reported
Transporter 5 EPA ID: Not reported
Transporter 6 EPA ID: Not reported
Transporter 7 EPA ID: Not reported
Transporter 8 EPA ID: Not reported
Transporter 10 EPA ID: Not reported
Date Trans1 Transported Waste: 8/1/2007
Date Trans2 Transported Waste: Not reported
Date Trans3 Transported Waste: Not reported
Date Trans4 Transported Waste: Not reported
Date Trans5 Transported Waste: Not reported
Date Trans6 Transported Waste: Not reported
Date Trans7 Transported Waste: Not reported
Date Trans8 Transported Waste: Not reported
Date Trans9 Transported Waste: Not reported
Date Trans10 Transported Waste: Not reported
Date TSDf Received Waste: 8/2/2007
Tranporter 1 Decal: Not reported
Tranporter 2 Decal: Not reported
Data Entry Number: Not reported
Reference Manifest Number: Not reported

Map ID
Direction
Distance
Elevation

MAP FINDINGS

Site

Database(s)

EDR ID Number
EPA ID Number

DANIEL PROD CO (Continued)

1000249123

Was Load Rejected (Y/N): No
Reason Load Was Rejected: Not reported
Waste Code: D001
Manifest Year: 2007 New Jersey Manifest Data
Quantity: 4730
Unit: G
Hand Code: H14

Waste Code: D001
Manifest Year: 2007 New Jersey Manifest Data
Quantity: 1304
Unit: P
Hand Code: H14

Manifest Code: 004595026JJK
EPA ID: NJD001340686
Date Shipped: 9/17/2008
TSDf EPA ID: MID980991566
Transporter EPA ID: NJD054126164
Transporter 2 EPA ID: Not reported
Transporter 3 EPA ID: Not reported
Transporter 4 EPA ID: Not reported
Transporter 5 EPA ID: Not reported
Transporter 6 EPA ID: Not reported
Transporter 7 EPA ID: Not reported
Transporter 8 EPA ID: Not reported
Transporter 10 EPA ID: Not reported
Date Trans1 Transported Waste: 9/17/2008
Date Trans2 Transported Waste: Not reported
Date Trans3 Transported Waste: Not reported
Date Trans4 Transported Waste: Not reported
Date Trans5 Transported Waste: Not reported
Date Trans6 Transported Waste: Not reported
Date Trans7 Transported Waste: Not reported
Date Trans8 Transported Waste: Not reported
Date Trans9 Transported Waste: Not reported
Date Trans10 Transported Waste: Not reported
Date TSDf Received Waste: 9/18/2008
Transporter 1 Decal: Not reported
Transporter 2 Decal: Not reported
Data Entry Number: Not reported
Reference Manifest Number: Not reported
Was Load Rejected (Y/N): No
Reason Load Was Rejected: Not reported
Waste Code: D001
Manifest Year: 2008 New Jersey Manifest Data
Quantity: 2695
Unit: G
Hand Code: H141

Waste Code: D001
Manifest Year: 2008 New Jersey Manifest Data
Quantity: 3936
Unit: P
Hand Code: H141

Map ID
Direction
Distance
Elevation

MAP FINDINGS

Site

Database(s)

EDR ID Number
EPA ID Number

DANIEL PROD CO (Continued)

1000249123

Manifest Code: MI09556034
EPA ID: NJD001340686
Date Shipped: 20050718
TSDf EPA ID: MID060975844
Transporter EPA ID: NJD054126164
Transporter 2 EPA ID: Not reported
Transporter 3 EPA ID: Not reported
Transporter 4 EPA ID: Not reported
Transporter 5 EPA ID: Not reported
Transporter 6 EPA ID: Not reported
Transporter 7 EPA ID: Not reported
Transporter 8 EPA ID: Not reported
Transporter 10 EPA ID: Not reported
Date Trans1 Transported Waste: 050718
Date Trans2 Transported Waste: 000000
Date Trans3 Transported Waste: Not reported
Date Trans4 Transported Waste: Not reported
Date Trans5 Transported Waste: Not reported
Date Trans6 Transported Waste: Not reported
Date Trans7 Transported Waste: Not reported
Date Trans8 Transported Waste: Not reported
Date Trans9 Transported Waste: Not reported
Date Trans10 Transported Waste: Not reported
Date TSDf Received Waste: 050719
Tranporter 1 Decal: Not reported
Tranporter 2 Decal: Not reported
Data Entry Number: 09290521
Reference Manifest Number: Not reported
Was Load Rejected (Y/N): No
Reason Load Was Rejected: Not reported
Waste Code: Not reported
Manifest Year: Not reported
Quantity: Not reported
Unit: Not reported
Hand Code: Not reported

Manifest Code: NJA3260129
EPA ID: NJD001340686
Date Shipped: 20050209
TSDf EPA ID: NJD002385730
Transporter EPA ID: NJD054126164
Transporter 2 EPA ID: Not reported
Transporter 3 EPA ID: Not reported
Transporter 4 EPA ID: Not reported
Transporter 5 EPA ID: Not reported
Transporter 6 EPA ID: Not reported
Transporter 7 EPA ID: Not reported
Transporter 8 EPA ID: Not reported
Transporter 10 EPA ID: Not reported
Date Trans1 Transported Waste: 050209
Date Trans2 Transported Waste: 000000
Date Trans3 Transported Waste: Not reported
Date Trans4 Transported Waste: Not reported
Date Trans5 Transported Waste: Not reported
Date Trans6 Transported Waste: Not reported

Map ID
Direction
Distance
Elevation

MAP FINDINGS

Site

Database(s)

EDR ID Number
EPA ID Number

DANIEL PROD CO (Continued)

1000249123

Date Trans7 Transported Waste: Not reported
Date Trans8 Transported Waste: Not reported
Date Trans9 Transported Waste: Not reported
Date Trans10 Transported Waste: Not reported
Date TSDf Received Waste: 050211
Tranporter 1 Decal: Not reported
Tranporter 2 Decal: Not reported
Data Entry Number: 05030521
Reference Manifest Number: Not reported
Was Load Rejected (Y/N): No
Reason Load Was Rejected: Not reported
Waste Code: Not reported
Manifest Year: Not reported
Quantity: Not reported
Unit: Not reported
Hand Code: Not reported

Manifest Code: NJA3260139
EPA ID: NJD001340686
Date Shipped: 20051031
TSDf EPA ID: NJD002385730
Transporter EPA ID: NJD054126164
Transporter 2 EPA ID: Not reported
Transporter 3 EPA ID: Not reported
Transporter 4 EPA ID: Not reported
Transporter 5 EPA ID: Not reported
Transporter 6 EPA ID: Not reported
Transporter 7 EPA ID: Not reported
Transporter 8 EPA ID: Not reported
Transporter 10 EPA ID: Not reported
Date Trans1 Transported Waste: 051031
Date Trans2 Transported Waste: 000000
Date Trans3 Transported Waste: Not reported
Date Trans4 Transported Waste: Not reported
Date Trans5 Transported Waste: Not reported
Date Trans6 Transported Waste: Not reported
Date Trans7 Transported Waste: Not reported
Date Trans8 Transported Waste: Not reported
Date Trans9 Transported Waste: Not reported
Date Trans10 Transported Waste: Not reported
Date TSDf Received Waste: 051031
Tranporter 1 Decal: Not reported
Tranporter 2 Decal: Not reported
Data Entry Number: 01180625
Reference Manifest Number: Not reported
Was Load Rejected (Y/N): No
Reason Load Was Rejected: Not reported
Waste Code: Not reported
Manifest Year: Not reported
Quantity: Not reported
Unit: Not reported
Hand Code: Not reported

Map ID
Direction
Distance
Elevation

MAP FINDINGS

Site

Database(s)

EDR ID Number
EPA ID Number

DANIEL PROD CO (Continued)

1000249123

NY MANIFEST:

EPA ID: NJD001340686
Country: USA
Mailing Name: DANIEL PRODUCTS COMPANY
Mailing Contact: MEINSSSEN KLAUS UP ADMIN
Mailing Address: 400 CLAREMONT AVENUE
Mailing Address 2: Not reported
Mailing City: JERSEY CITY
Mailing State: NJ
Mailing Zip: 07304
Mailing Zip4: Not reported
Mailing Country: USA
Mailing Phone: 201-432-0800

Document ID: NYB7534467
Manifest Status: Not reported
Trans1 State ID: NJD980772768
Trans2 State ID: Not reported
Generator Ship Date: 02/12/1998
Trans1 Recv Date: 02/12/1998
Trans2 Recv Date: Not reported
TSD Site Recv Date: 02/13/1998
Part A Recv Date: Not reported
Part B Recv Date: Not reported
Generator EPA ID: NJD001340686
Trans1 EPA ID: NYD049836679
Trans2 EPA ID: Not reported
TSD ID: T262NZNJ
Waste Code: B007 - OTHER MISCELLANEOUS PCB WASTES
Quantity: 00348
Units: K - Kilograms (2.2 pounds)
Number of Containers: 006
Container Type: DM - Metal drums, barrels
Handling Method: B Incineration, heat recovery, burning.
Specific Gravity: 01.00
Year: 98
Manifest Tracking Num: Not reported
Import Ind: Not reported
Export Ind: Not reported
Discr Quantity Ind: Not reported
Discr Type Ind: Not reported
Discr Residue Ind: Not reported
Discr Partial Reject Ind: Not reported
Discr Full Reject Ind: Not reported
Manifest Ref Num: Not reported
Alt Fac RCRA Id: Not reported
Alt Fac Sign Date: Not reported
Mgmt Method Type Code: Not reported

Document ID: NYB9583614
Manifest Status: Not reported
Trans1 State ID: NJD054126164
Trans2 State ID: Not reported
Generator Ship Date: 11/28/2001
Trans1 Recv Date: 11/28/2001

Map ID
Direction
Distance
Elevation

MAP FINDINGS

Site

Database(s)

EDR ID Number
EPA ID Number

DANIEL PROD CO (Continued)

1000249123

Trans2 Recv Date:	Not reported
TSD Site Recv Date:	12/04/2001
Part A Recv Date:	Not reported
Part B Recv Date:	Not reported
Generator EPA ID:	NJD001340686
Trans1 EPA ID:	NYD049836679
Trans2 EPA ID:	Not reported
TSD ID:	S2265NJ
Waste Code:	B002 - PETROLEUM OIL WITH 50 BUT < 500 PPM PCB
Quantity:	00209
Units:	K - Kilograms (2.2 pounds)
Number of Containers:	001
Container Type:	DM - Metal drums, barrels
Handling Method:	B Incineration, heat recovery, burning.
Specific Gravity:	01.00
Year:	01
Manifest Tracking Num:	Not reported
Import Ind:	Not reported
Export Ind:	Not reported
Discr Quantity Ind:	Not reported
Discr Type Ind:	Not reported
Discr Residue Ind:	Not reported
Discr Partial Reject Ind:	Not reported
Discr Full Reject Ind:	Not reported
Manifest Ref Num:	Not reported
Alt Fac RCRA Id:	Not reported
Alt Fac Sign Date:	Not reported
Mgmt Method Type Code:	Not reported
Document ID:	NJO0061821
Manifest Status:	Completed copy
Trans1 State ID:	AA583
Trans2 State ID:	Not reported
Generator Ship Date:	830613
Trans1 Recv Date:	830613
Trans2 Recv Date:	Not reported
TSD Site Recv Date:	830613
Part A Recv Date:	030627
Part B Recv Date:	030627
Generator EPA ID:	NJD001340686
Trans1 EPA ID:	NYD000824334
Trans2 EPA ID:	Not reported
TSD ID:	NYD000824334
Waste Code:	K078 - UNKNOWN
Quantity:	01870
Units:	G - Gallons (liquids only)* (8.3 pounds)
Number of Containers:	034
Container Type:	DM - Metal drums, barrels
Handling Method:	R Material recovery of more than 75 percent of the total material.
Specific Gravity:	100
Year:	83
Manifest Tracking Num:	Not reported
Import Ind:	Not reported
Export Ind:	Not reported
Discr Quantity Ind:	Not reported
Discr Type Ind:	Not reported

Map ID
Direction
Distance
Elevation

MAP FINDINGS

Site

Database(s)

EDR ID Number
EPA ID Number

DANIEL PROD CO (Continued)

1000249123

Discr Residue Ind: Not reported
Discr Partial Reject Ind: Not reported
Discr Full Reject Ind: Not reported
Manifest Ref Num: Not reported
Alt Fac RCRA Id: Not reported
Alt Fac Sign Date: Not reported
Mgmt Method Type Code: Not reported

Document ID: NJO0061822
Manifest Status: Completed copy
Trans1 State ID: AA577D
Trans2 State ID: Not reported
Generator Ship Date: 830722
Trans1 Recv Date: 830722
Trans2 Recv Date: Not reported
TSD Site Recv Date: 830722
Part A Recv Date: 030801
Part B Recv Date: 030801
Generator EPA ID: NJD001340686
Trans1 EPA ID: NYD000824334
Trans2 EPA ID: Not reported
TSD ID: NYD000824334
Waste Code: K078 - UNKNOWN
Quantity: 01760
Units: G - Gallons (liquids only)* (8.3 pounds)
Number of Containers: 032
Container Type: DM - Metal drums, barrels
Handling Method: R Material recovery of more than 75 percent of the total material.
Specific Gravity: 100
Year: 83
Manifest Tracking Num: Not reported
Import Ind: Not reported
Export Ind: Not reported
Discr Quantity Ind: Not reported
Discr Type Ind: Not reported
Discr Residue Ind: Not reported
Discr Partial Reject Ind: Not reported
Discr Full Reject Ind: Not reported
Manifest Ref Num: Not reported
Alt Fac RCRA Id: Not reported
Alt Fac Sign Date: Not reported
Mgmt Method Type Code: Not reported

Document ID: NYB8045316
Manifest Status: Completed after the designated time period for a TSD to get a copy to the DEC
Trans1 State ID: 11283PNY
Trans2 State ID: Not reported
Generator Ship Date: 961118
Trans1 Recv Date: 961118
Trans2 Recv Date: Not reported
TSD Site Recv Date: 961121
Part A Recv Date: 961205
Part B Recv Date: 961213
Generator EPA ID: NJD001340686
Trans1 EPA ID: NYD980769947

Map ID
Direction
Distance
Elevation

MAP FINDINGS

Site

Database(s)

EDR ID Number
EPA ID Number

DANIEL PROD CO (Continued)

1000249123

Trans2 EPA ID: Not reported
TSD ID: NYD049836679
Waste Code: B007 - OTHER MISCELLANEOUS PCB WASTES
Quantity: 00216
Units: K - Kilograms (2.2 pounds)
Number of Containers: 001
Container Type: DM - Metal drums, barrels
Handling Method: B Incineration, heat recovery, burning.
Specific Gravity: 100
Year: 96
Manifest Tracking Num: Not reported
Import Ind: Not reported
Export Ind: Not reported
Discr Quantity Ind: Not reported
Discr Type Ind: Not reported
Discr Residue Ind: Not reported
Discr Partial Reject Ind: Not reported
Discr Full Reject Ind: Not reported
Manifest Ref Num: Not reported
Alt Fac RCRA Id: Not reported
Alt Fac Sign Date: Not reported
Mgmt Method Type Code: Not reported

**G44
NW
< 1/8
0.098 mi.
517 ft.**

**ELEMENTIS SPECIALTIES
400 CLAREMONT AVENUE JERSEY CITY NJ 07304
JERSEY CITY, NJ 07304**

**ICIS 1011606958
N/A**

Site 7 of 13 in cluster G

**Relative:
Higher**

ICIS:
Enforcement Action ID: 02-2003-0807
FRS ID: 110000319806
Program ID: NEI NEINJT\$800
Action Name: ELEMENTIS SPECIALTIES
Facility Name: Not reported
Facility Address: 400 CLAREMONT AVENUE JERSEY CITY NJ 07304
JERSEY CITY, New Jersey 07304
Enforcement Action Type: EPCRA 325 Action For Penalty
Facility County: Hudson
EPA Region #: 3

**Actual:
28 ft.**

Enforcement Action ID: 02-2003-0807
FRS ID: 110000319806
Program ID: NCDB I02#198501291488 1
Action Name: ELEMENTIS SPECIALTIES
Facility Name: DANIEL PRODUCTS CO
Facility Address: 400 CLAREMONT AVENUE JERSEY CITY NJ 07304
JERSEY CITY, New Jersey 07304
Enforcement Action Type: EPCRA 325 Action For Penalty
Facility County: Hudson
EPA Region #: 3

Enforcement Action ID: 02-2003-0807
FRS ID: 110000319806
Program ID: NCDB I02#198501291488 2
Action Name: ELEMENTIS SPECIALTIES
Facility Name: DANIEL PRODUCTS CO
Facility Address: 400 CLAREMONT AVENUE JERSEY CITY NJ 07304

Map ID
Direction
Distance
Elevation

MAP FINDINGS

Site

Database(s)

EDR ID Number
EPA ID Number

ELEMENTIS SPECIALTIES (Continued)

1011606958

JERSEY CITY, New Jersey 07304
Enforcement Action Type: EPCRA 325 Action For Penalty
Facility County: Hudson
EPA Region #: 3

Enforcement Action ID: 02-2003-0807
FRS ID: 110000319806
Program ID: NCDB I02#198501291488 3
Action Name: ELEMENTIS SPECIALTIES
Facility Name: DANIEL PRODUCTS CO
Facility Address: 400 CLAREMONT AVENUE JERSEY CITY NJ 07304
JERSEY CITY, New Jersey 07304

Enforcement Action Type: EPCRA 325 Action For Penalty
Facility County: Hudson
EPA Region #: 3

Enforcement Action ID: 02-2003-0807
FRS ID: 110000319806
Program ID: NCDB I02#199711139727 1
Action Name: ELEMENTIS SPECIALTIES
Facility Name: DANIEL PRODUCTS CO
Facility Address: 400 CLAREMONT AVENUE JERSEY CITY NJ 07304
JERSEY CITY, New Jersey 07304

Enforcement Action Type: EPCRA 325 Action For Penalty
Facility County: Hudson
EPA Region #: 3

Enforcement Action ID: 02-2003-0807
FRS ID: 110000319806
Program ID: NCDB I02#199711139727 2
Action Name: ELEMENTIS SPECIALTIES
Facility Name: DANIEL PRODUCTS CO
Facility Address: 400 CLAREMONT AVENUE JERSEY CITY NJ 07304
JERSEY CITY, New Jersey 07304

Enforcement Action Type: EPCRA 325 Action For Penalty
Facility County: Hudson
EPA Region #: 3

Enforcement Action ID: 02-2003-0807
FRS ID: 110000319806
Program ID: NCDB I02#199711139727 3
Action Name: ELEMENTIS SPECIALTIES
Facility Name: DANIEL PRODUCTS CO
Facility Address: 400 CLAREMONT AVENUE JERSEY CITY NJ 07304
JERSEY CITY, New Jersey 07304

Enforcement Action Type: EPCRA 325 Action For Penalty
Facility County: Hudson
EPA Region #: 3

Enforcement Action ID: 02-2003-0807
FRS ID: 110000319806
Program ID: FRS 110000319806
Action Name: ELEMENTIS SPECIALTIES
Facility Name: ELEMENTIS DPC INC
Facility Address: 400 CLAREMONT AVENUE JERSEY CITY NJ 07304
JERSEY CITY, New Jersey 07304

Enforcement Action Type: EPCRA 325 Action For Penalty

Map ID
Direction
Distance
Elevation

MAP FINDINGS

Site

Database(s)

EDR ID Number
EPA ID Number

ELEMENTIS SPECIALTIES (Continued)

1011606958

Facility County: Hudson
EPA Region #: 3

Enforcement Action ID: 02-2003-0807
FRS ID: 110000319806
Program ID: NJ-NJEMS 14885
Action Name: ELEMENTIS SPECIALTIES
Facility Name: ELEMENTIS DPC INC
Facility Address: 400 CLAREMONT AVENUE JERSEY CITY NJ 07304
JERSEY CITY, New Jersey 07304

Enforcement Action Type: EPCRA 325 Action For Penalty
Facility County: Hudson
EPA Region #: 3

Enforcement Action ID: 02-2003-0807
FRS ID: 110000319806
Program ID: NCDB C02#2003111
Action Name: ELEMENTIS SPECIALTIES
Facility Name: ELEMENTIS DPC INC.
Facility Address: 400 CLAREMONT AVENUE JERSEY CITY NJ 07304
JERSEY CITY, New Jersey 07304

Enforcement Action Type: EPCRA 325 Action For Penalty
Facility County: Hudson
EPA Region #: 3

Enforcement Action ID: 02-2003-0807
FRS ID: 110000319806
Program ID: NEI NTINJT\$800
Action Name: ELEMENTIS SPECIALTIES
Facility Name: ELEMENTIS DPC INC.
Facility Address: 400 CLAREMONT AVENUE JERSEY CITY NJ 07304
JERSEY CITY, New Jersey 07304

Enforcement Action Type: EPCRA 325 Action For Penalty
Facility County: Hudson
EPA Region #: 3

Enforcement Action ID: 02-2003-0807
FRS ID: 110000319806
Program ID: NCDB C02#AP-E-2003-0807
Action Name: ELEMENTIS SPECIALTIES
Facility Name: ELEMENTIS SPECIALTIES
Facility Address: 400 CLAREMONT AVENUE JERSEY CITY NJ 07304
JERSEY CITY, New Jersey 07304

Enforcement Action Type: EPCRA 325 Action For Penalty
Facility County: Hudson
EPA Region #: 3

Enforcement Action ID: 02-2003-0807
FRS ID: 110000319806
Program ID: RCRAINFO NJD001340686
Action Name: ELEMENTIS SPECIALTIES
Facility Name: ELEMENTIS SPECIALTIES
Facility Address: 400 CLAREMONT AVENUE JERSEY CITY NJ 07304
JERSEY CITY, New Jersey 07304

Enforcement Action Type: EPCRA 325 Action For Penalty
Facility County: Hudson
EPA Region #: 3

Map ID
Direction
Distance
Elevation

MAP FINDINGS

Site

Database(s)

EDR ID Number
EPA ID Number

ELEMENTIS SPECIALTIES (Continued)

1011606958

Enforcement Action ID: 02-2003-0807
FRS ID: 110000319806
Program ID: TRIS 07304DNLPR400CL
Action Name: ELEMENTIS SPECIALTIES
Facility Name: ELEMENTIS SPECIALTIES
Facility Address: 400 CLAREMONT AVENUE JERSEY CITY NJ 07304
JERSEY CITY, New Jersey 07304
Enforcement Action Type: EPCRA 325 Action For Penalty
Facility County: Hudson
EPA Region #: 3

Program ID: FRS 110000319806
Facility Name: ELEMENTIS DPC INC
Address: 400 CLAREMONT AVENUE
Tribal Indicator: N
Fed Facility: No
NAIC Code: Not reported
SIC Code: 2899

Program ID: NCDB C02#2003111
Facility Name: ELEMENTIS DPC INC
Address: 400 CLAREMONT AVENUE
Tribal Indicator: N
Fed Facility: No
NAIC Code: Not reported
SIC Code: 2899

Program ID: NCDB C02#AP-E-2003-0807
Facility Name: ELEMENTIS DPC INC
Address: 400 CLAREMONT AVENUE
Tribal Indicator: N
Fed Facility: No
NAIC Code: Not reported
SIC Code: 2899

Program ID: NCDB I02#198501291488 1
Facility Name: ELEMENTIS DPC INC
Address: 400 CLAREMONT AVENUE
Tribal Indicator: N
Fed Facility: No
NAIC Code: Not reported
SIC Code: 2899

Program ID: NCDB I02#198501291488 2
Facility Name: ELEMENTIS DPC INC
Address: 400 CLAREMONT AVENUE
Tribal Indicator: N
Fed Facility: No
NAIC Code: Not reported
SIC Code: 2899

Program ID: NCDB I02#198501291488 3
Facility Name: ELEMENTIS DPC INC
Address: 400 CLAREMONT AVENUE
Tribal Indicator: N
Fed Facility: No

Map ID
Direction
Distance
Elevation

MAP FINDINGS

Site

Database(s)

EDR ID Number
EPA ID Number

ELEMENTIS SPECIALTIES (Continued)

1011606958

NAIC Code:	Not reported
SIC Code:	2899
Program ID:	NCDB I02#199711139727 1
Facility Name:	ELEMENTIS DPC INC
Address:	400 CLAREMONT AVENUE
Tribal Indicator:	N
Fed Facility:	No
NAIC Code:	Not reported
SIC Code:	2899
Program ID:	NCDB I02#199711139727 2
Facility Name:	ELEMENTIS DPC INC
Address:	400 CLAREMONT AVENUE
Tribal Indicator:	N
Fed Facility:	No
NAIC Code:	Not reported
SIC Code:	2899
Program ID:	NCDB I02#199711139727 3
Facility Name:	ELEMENTIS DPC INC
Address:	400 CLAREMONT AVENUE
Tribal Indicator:	N
Fed Facility:	No
NAIC Code:	Not reported
SIC Code:	2899
Program ID:	NEI NEINJT\$800
Facility Name:	ELEMENTIS DPC INC
Address:	400 CLAREMONT AVENUE
Tribal Indicator:	N
Fed Facility:	No
NAIC Code:	Not reported
SIC Code:	2899
Program ID:	NEI NTINJT\$800
Facility Name:	ELEMENTIS DPC INC
Address:	400 CLAREMONT AVENUE
Tribal Indicator:	N
Fed Facility:	No
NAIC Code:	Not reported
SIC Code:	2899
Program ID:	NJ-NJEMS 14885
Facility Name:	ELEMENTIS DPC INC
Address:	400 CLAREMONT AVENUE
Tribal Indicator:	N
Fed Facility:	No
NAIC Code:	Not reported
SIC Code:	2899
Program ID:	RCRAINFO NJD001340686
Facility Name:	ELEMENTIS DPC INC
Address:	400 CLAREMONT AVENUE
Tribal Indicator:	N
Fed Facility:	No
NAIC Code:	Not reported

Map ID
Direction
Distance
Elevation

MAP FINDINGS

Site

Database(s)

EDR ID Number
EPA ID Number

ELEMENTIS SPECIALTIES (Continued)

1011606958

SIC Code: 2899

Program ID: TRIS 07304DNLPR400CL
Facility Name: ELEMENTIS DPC INC
Address: 400 CLAREMONT AVENUE
Tribal Indicator: N
Fed Facility: No
NAIC Code: Not reported
SIC Code: 2899

**G45
NW
< 1/8
0.098 mi.
517 ft.**

**DANIEL PRODUCTS CO
400 CLAREMONT AVE
JERSEY CITY, NJ 07304

Site 8 of 13 in cluster G**

**FTTS 1009513165
HIST FTTS N/A**

**Relative:
Higher**

FTTS INSP:

**Actual:
28 ft.**

Inspection Number: 199711139727 1
Region: 02
Inspection Date: 11/13/97
Inspector: T. ZACHOS, MB
Violation occurred: No
Investigation Type: Section 5 Inspections
Investigation Reason: Neutral Scheme, Region
Legislation Code: TSCA
Facility Function: Manufacturer/Importer

Inspection Number: 198501291488 1
Region: 02
Inspection Date: 01/29/85
Inspector: A.J. MULLIN, DH
Violation occurred: No
Investigation Type: Section 5 Premanufacture Notice
Investigation Reason: Neutral Scheme, Associated
Legislation Code: TSCA
Facility Function: Manufacturer/Importer

Inspection Number: 198501291488 3
Region: 02
Inspection Date: 01/29/85
Inspector: A.J. MULLIN, DH
Violation occurred: No
Investigation Type: Section 6 PCB Federal Conducted
Investigation Reason: Neutral Scheme, Region
Legislation Code: TSCA
Facility Function: Manufacturer/Importer

Inspection Number: 199711139727 3
Region: 02
Inspection Date: 11/13/97
Inspector: T. ZACHOS, MB
Violation occurred: No
Investigation Type: Section 6 PCB Federal Conducted
Investigation Reason: Neutral Scheme, Region
Legislation Code: TSCA
Facility Function: User

Inspection Number: 198501291488 2

Map ID
Direction
Distance
Elevation

MAP FINDINGS

Site

Database(s)

EDR ID Number
EPA ID Number

DANIEL PRODUCTS CO (Continued)

1009513165

Region: 02
Inspection Date: 01/29/85
Inspector: A.J. MULLIN, DH
Violation occurred: No
Investigation Type: Section 8C Records Rule
Investigation Reason: Neutral Scheme, Associated
Legislation Code: TSCA
Facility Function: Manufacturer/Importer

Inspection Number: 199711139727] 2
Region: 02
Inspection Date: 11/13/97
Inspector: T. ZACHOS, MB
Violation occurred: No
Investigation Type: Section 8 Inventory Rule
Investigation Reason: Neutral Scheme, Region
Legislation Code: TSCA
Facility Function: Manufacturer/Importer

HIST FTTS INSP:

Inspection Number: 199711139727 1
Region: 02
Inspection Date: Not reported
Inspector: T. ZACHOS, MB
Violation occurred: No
Investigation Type: Section 5 Inspections
Investigation Reason: Neutral Scheme, Region
Legislation Code: TSCA
Facility Function: Manufacturer/Importer

Inspection Number: 199711139727] 2
Region: 02
Inspection Date: Not reported
Inspector: T. ZACHOS, MB
Violation occurred: No
Investigation Type: Section 8 Inventory Rule
Investigation Reason: Neutral Scheme, Region
Legislation Code: TSCA
Facility Function: Manufacturer/Importer

Inspection Number: 198501291488 2
Region: 02
Inspection Date: Not reported
Inspector: A.J. MULLIN, DH
Violation occurred: No
Investigation Type: Section 8C Records Rule
Investigation Reason: Neutral Scheme, Associated
Legislation Code: TSCA
Facility Function: Manufacturer/Importer

Inspection Number: 199711139727 3
Region: 02
Inspection Date: Not reported
Inspector: T. ZACHOS, MB
Violation occurred: No
Investigation Type: Section 6 PCB Federal Conducted

Map ID
Direction
Distance
Elevation

MAP FINDINGS

Site

Database(s)

EDR ID Number
EPA ID Number

DANIEL PRODUCTS CO (Continued)

1009513165

Investigation Reason: Neutral Scheme, Region
Legislation Code: TSCA
Facility Function: User

Inspection Number: 198501291488 1
Region: 02
Inspection Date: Not reported
Inspector: A.J. MULLIN, DH
Violation occurred: No
Investigation Type: Section 5 Premanufacture Notice
Investigation Reason: Neutral Scheme, Associated
Legislation Code: TSCA
Facility Function: Manufacturer/Importer

Inspection Number: 198501291488 3
Region: 02
Inspection Date: Not reported
Inspector: A.J. MULLIN, DH
Violation occurred: No
Investigation Type: Section 6 PCB Federal Conducted
Investigation Reason: Neutral Scheme, Region
Legislation Code: TSCA
Facility Function: Manufacturer/Importer

**G46
NW
< 1/8
0.098 mi.
517 ft.**

**DANIEL PRODUCTS COMPANY INC
400 CLAREMONT AVE
JERSEY CITY, NJ 07304
Site 9 of 13 in cluster G**

**MAJOR FACILITIES U003159060
SHWS N/A
LUST
UST
NJ Release
BROWNFIELDS
HIST LUST
INST CONTROL
HIST HWS**

**Relative:
Higher**

**Actual:
28 ft.**

NJ MAJOR FACILITIES:
Department Integrated Facility File Number: 090601915000
Business Name: ELEMENTIS SPECIALTIES, INC.
Mailing Address: 400 CLAREMONT AVE
Mailing City, St, Zip: JERSEY CITY, NJ 07304

SHWS:
Site ID: 14885
Status: ACTIVE
Home Owner: No
PI Number: 2237
X Coord Site: 605965
X Coord PI: 605965
Y Coord Site: 685820
Y Coord PI: 685820

LUST:
Case ID: 2237
Bureau: BUST

UST:

Map ID
Direction
Distance
Elevation

MAP FINDINGS

Site

Database(s)

EDR ID Number
EPA ID Number

DANIEL PRODUCTS COMPANY INC (Continued)

U003159060

Facility ID: 002237
Owner Name: Not Identified Not Identified
Organization: Not Identified
Contact Type(UST Reg): Facility Operator
Contact Address (UST Reg): Not reported
Contact Address 2 (UST Reg): Not reported
Contact City,St,Zip (UST Reg): Not reported
Owner Name: EUGENE P TESCH
Organization: DANIEL PRODUCTS COMPANY INC
Contact Type(UST Reg): Tank Owner
Contact Address (UST Reg): 400 CLAREMONT AVE
Contact Address 2 (UST Reg): Not reported
Contact City,St,Zip (UST Reg): Jersey City, NJ 07304

Tank Id: TANK-1
Tank Number: 0001
Tank Contents: Other
Tank Size: 3000
Install Date: 1/1/1970
Tank Compliance: No
Tank Status: Removed
Overfill: Yes
Tank Status Date: 3/14/1994
Compliance Monitoring?: No
Overfill Protection: Yes
Spill Containment: No
Tank Wellhead Protection: Not reported

TANK MONITOR DATA:

Monitor Tank / Pipe: Pipe
Monitor Type: None
Monitor Tank / Pipe: Tank
Monitor Type: Tightness Test

TANK DETAIL:

Tankpipe Tank / Pipe: Pipe
Tankpipe Construction Type: Bare steel
Tankpipe Tank / Pipe: Tank
Tankpipe Construction Type: Cathodically protected steel

Tank Id: TANK-10
Tank Number: 0010
Tank Contents: Other
Tank Size: 3000
Install Date: 1/1/1970
Tank Compliance: No
Tank Status: Removed
Overfill: Yes
Tank Status Date: 3/14/1994
Compliance Monitoring?: No
Overfill Protection: Yes
Spill Containment: No
Tank Wellhead Protection: Not reported

TANK MONITOR DATA:

Monitor Tank / Pipe: Tank
Monitor Type: Tightness Test
Monitor Tank / Pipe: Pipe
Monitor Type: None

Map ID
Direction
Distance
Elevation

MAP FINDINGS

Site

Database(s)

EDR ID Number
EPA ID Number

DANIEL PRODUCTS COMPANY INC (Continued)

U003159060

TANK DETAIL:

Tankpipe Tank / Pipe: Pipe
Tankpipe Construction Type: Bare steel
Tankpipe Tank / Pipe: Tank
Tankpipe Construction Type: Cathodically protected steel

Tank Id: TANK-11
Tank Number: 0012
Tank Contents: Other
Tank Size: 5000
Install Date: 1/1/1974
Tank Compliance: No
Tank Status: Removed
Overfill: Yes
Tank Status Date: 3/14/1994
Compliance Monitoring?: No
Overfill Protection: Yes
Spill Containment: No
Tank Wellhead Protection: Not reported

TANK MONITOR DATA:

Monitor Tank / Pipe: Tank
Monitor Type: None
Monitor Tank / Pipe: Pipe
Monitor Type: None

TANK DETAIL:

Tankpipe Tank / Pipe: Tank
Tankpipe Construction Type: Bare steel
Tankpipe Tank / Pipe: Pipe
Tankpipe Construction Type: Bare steel

Tank Id: TANK-12
Tank Number: 0013
Tank Contents: Other
Tank Size: 5000
Install Date: 1/1/1974
Tank Compliance: No
Tank Status: Removed
Overfill: Yes
Tank Status Date: 3/14/1994
Compliance Monitoring?: No
Overfill Protection: Yes
Spill Containment: No
Tank Wellhead Protection: Not reported

TANK MONITOR DATA:

Monitor Tank / Pipe: Tank
Monitor Type: None
Monitor Tank / Pipe: Pipe
Monitor Type: None

TANK DETAIL:

Tankpipe Tank / Pipe: Pipe
Tankpipe Construction Type: Bare steel
Tankpipe Tank / Pipe: Tank
Tankpipe Construction Type: Bare steel

Tank Id: TANK-13

Map ID
Direction
Distance
Elevation

MAP FINDINGS

Site

Database(s)

EDR ID Number
EPA ID Number

DANIEL PRODUCTS COMPANY INC (Continued)

U003159060

Tank Number: 0014
Tank Contents: Other
Tank Size: 5000
Install Date: 1/1/1974
Tank Compliance: No
Tank Status: Removed
Overfill: Yes
Tank Status Date: 3/14/1994
Compliance Monitoring?: No
Overfill Protection: Yes
Spill Containment: No
Tank Wellhead Protection: Not reported

TANK MONITOR DATA:

Monitor Tank / Pipe: Tank
Monitor Type: None
Monitor Tank / Pipe: Pipe
Monitor Type: None

TANK DETAIL:

Tankpipe Tank / Pipe: Tank
Tankpipe Construction Type: Bare steel
Tankpipe Tank / Pipe: Pipe
Tankpipe Construction Type: Bare steel

Tank Id: TANK-14
Tank Number: 0015
Tank Contents: Other
Tank Size: 5000
Install Date: 1/1/1974
Tank Compliance: No
Tank Status: Removed
Overfill: Yes
Tank Status Date: 3/14/1994
Compliance Monitoring?: No
Overfill Protection: Yes
Spill Containment: No
Tank Wellhead Protection: Not reported

TANK MONITOR DATA:

Monitor Tank / Pipe: Tank
Monitor Type: None
Monitor Tank / Pipe: Pipe
Monitor Type: None

TANK DETAIL:

Tankpipe Tank / Pipe: Pipe
Tankpipe Construction Type: Bare steel
Tankpipe Tank / Pipe: Tank
Tankpipe Construction Type: Bare steel

Tank Id: TANK-15
Tank Number: 0016
Tank Contents: Other
Tank Size: 5000
Install Date: 1/1/1981
Tank Compliance: No
Tank Status: Removed
Overfill: Yes

Map ID
Direction
Distance
Elevation

MAP FINDINGS

Site

Database(s)

EDR ID Number
EPA ID Number

DANIEL PRODUCTS COMPANY INC (Continued)

U003159060

Tank Status Date: 5/13/1996
Compliance Monitoring?: No
Overfill Protection: Yes
Spill Containment: No
Tank Wellhead Protection: Not reported

TANK MONITOR DATA:

Monitor Tank / Pipe: Pipe
Monitor Type: None
Monitor Tank / Pipe: Tank
Monitor Type: None

TANK DETAIL:

Tankpipe Tank / Pipe: Pipe
Tankpipe Construction Type: Bare steel
Tankpipe Tank / Pipe: Tank
Tankpipe Construction Type: Bare steel

Tank Id: TANK-16
Tank Number: 0017
Tank Contents: Other
Tank Size: 5000
Install Date: 1/1/1981
Tank Compliance: No
Tank Status: Removed
Overfill: Yes
Tank Status Date: 5/13/1996
Compliance Monitoring?: No
Overfill Protection: Yes
Spill Containment: No
Tank Wellhead Protection: Not reported

TANK MONITOR DATA:

Monitor Tank / Pipe: Tank
Monitor Type: None
Monitor Tank / Pipe: Pipe
Monitor Type: None

TANK DETAIL:

Tankpipe Tank / Pipe: Tank
Tankpipe Construction Type: Bare steel
Tankpipe Tank / Pipe: Pipe
Tankpipe Construction Type: Bare steel

Tank Id: TANK-17
Tank Number: 0018
Tank Contents: Other
Tank Size: 5000
Install Date: 1/1/1981
Tank Compliance: No
Tank Status: Removed
Overfill: Yes
Tank Status Date: 5/13/1996
Compliance Monitoring?: No
Overfill Protection: Yes
Spill Containment: No
Tank Wellhead Protection: Not reported

TANK MONITOR DATA:

Monitor Tank / Pipe: Tank

Map ID
Direction
Distance
Elevation

MAP FINDINGS

Site

Database(s)

EDR ID Number
EPA ID Number

DANIEL PRODUCTS COMPANY INC (Continued)

U003159060

Monitor Type: None
Monitor Tank / Pipe: Pipe
Monitor Type: None

TANK DETAIL:

Tankpipe Tank / Pipe: Pipe
Tankpipe Construction Type: Bare steel
Tankpipe Tank / Pipe: Tank
Tankpipe Construction Type: Bare steel

Tank Id: TANK-18
Tank Number: 0019
Tank Contents: Other
Tank Size: 6000
Install Date: 1/1/1981
Tank Compliance: No
Tank Status: Removed
Overfill: Yes
Tank Status Date: 5/14/1996
Compliance Monitoring?: No
Overfill Protection: Yes
Spill Containment: No
Tank Wellhead Protection: Not reported

TANK MONITOR DATA:

Monitor Tank / Pipe: Tank
Monitor Type: None
Monitor Tank / Pipe: Pipe
Monitor Type: None

TANK DETAIL:

Tankpipe Tank / Pipe: Pipe
Tankpipe Construction Type: Bare steel
Tankpipe Tank / Pipe: Tank
Tankpipe Construction Type: Bare steel

Tank Id: TANK-19
Tank Number: 0020
Tank Contents: Other
Tank Size: 0
Install Date: 1/1/1951
Tank Compliance: No
Tank Status: Removed
Overfill: No
Tank Status Date: 5/14/1996
Compliance Monitoring?: No
Overfill Protection: No
Spill Containment: No
Tank Wellhead Protection: Not reported

TANK MONITOR DATA:

Monitor Tank / Pipe: Pipe
Monitor Type: None
Monitor Tank / Pipe: Tank
Monitor Type: None

TANK DETAIL:

Tankpipe Tank / Pipe: Pipe
Tankpipe Construction Type: Other
Tankpipe Tank / Pipe: Tank

Map ID
Direction
Distance
Elevation

MAP FINDINGS

Site

Database(s)

EDR ID Number
EPA ID Number

DANIEL PRODUCTS COMPANY INC (Continued)

U003159060

Tankpipe Construction Type: Other

Tank Id: TANK-2
Tank Number: 0002
Tank Contents: Other
Tank Size: 3000
Install Date: 1/1/1970
Tank Compliance: No
Tank Status: Removed
Overfill: Yes
Tank Status Date: 3/14/1994
Compliance Monitoring?: No
Overfill Protection: Yes
Spill Containment: No
Tank Wellhead Protection: Not reported

TANK MONITOR DATA:

Monitor Tank / Pipe: Pipe
Monitor Type: None
Monitor Tank / Pipe: Tank
Monitor Type: Tightness Test

TANK DETAIL:

Tankpipe Tank / Pipe: Tank
Tankpipe Construction Type: Cathodically protected steel
Tankpipe Tank / Pipe: Pipe
Tankpipe Construction Type: Bare steel

Tank Id: TANK-20
Tank Number: 0021
Tank Contents: Leaded Gasoline
Tank Size: 550
Install Date: 1/1/1951
Tank Compliance: No
Tank Status: Removed
Overfill: No
Tank Status Date: 10/29/1991
Compliance Monitoring?: No
Overfill Protection: No
Spill Containment: No
Tank Wellhead Protection: Not reported

TANK MONITOR DATA:

Monitor Tank / Pipe: Tank
Monitor Type: None
Monitor Tank / Pipe: Pipe
Monitor Type: None

TANK DETAIL:

Tankpipe Tank / Pipe: Pipe
Tankpipe Construction Type: Other
Tankpipe Tank / Pipe: Tank
Tankpipe Construction Type: Other

Tank Id: TANK-21
Tank Number: 22
Tank Contents: Light Diesel Fuel (No. 1-D)
Tank Size: 275
Install Date: 1/1/1951

Map ID
Direction
Distance
Elevation

MAP FINDINGS

Site

Database(s)

EDR ID Number
EPA ID Number

DANIEL PRODUCTS COMPANY INC (Continued)

U003159060

Tank Compliance: No
Tank Status: Abandoned in Place
Overfill: No
Tank Status Date: 10/29/1991
Compliance Monitoring?: No
Overfill Protection: No
Spill Containment: No
Tank Wellhead Protection: Not reported

TANK MONITOR DATA:
Monitor Tank / Pipe: Pipe
Monitor Type: None
Monitor Tank / Pipe: Tank
Monitor Type: None

TANK DETAIL:
Tankpipe Tank / Pipe: Tank
Tankpipe Construction Type: Bare steel
Tankpipe Tank / Pipe: Pipe
Tankpipe Construction Type: Bare steel

Tank Id: TANK-3
Tank Number: 0003
Tank Contents: Other
Tank Size: 3000
Install Date: 1/1/1970
Tank Compliance: No
Tank Status: Removed
Overfill: Yes
Tank Status Date: 3/14/1994
Compliance Monitoring?: No
Overfill Protection: Yes
Spill Containment: No
Tank Wellhead Protection: Not reported

TANK MONITOR DATA:
Monitor Tank / Pipe: Pipe
Monitor Type: None
Monitor Tank / Pipe: Tank
Monitor Type: Tightness Test

TANK DETAIL:
Tankpipe Tank / Pipe: Tank
Tankpipe Construction Type: Cathodically protected steel
Tankpipe Tank / Pipe: Pipe
Tankpipe Construction Type: Bare steel

Tank Id: TANK-4
Tank Number: 0004
Tank Contents: Other
Tank Size: 3000
Install Date: 1/1/1970
Tank Compliance: No
Tank Status: Removed
Overfill: Yes
Tank Status Date: 3/14/1994
Compliance Monitoring?: No
Overfill Protection: Yes
Spill Containment: No

Map ID
Direction
Distance
Elevation

MAP FINDINGS

Site

Database(s)

EDR ID Number
EPA ID Number

DANIEL PRODUCTS COMPANY INC (Continued)

U003159060

Tank Wellhead Protection: Not reported

TANK MONITOR DATA:
Monitor Tank / Pipe: Pipe
Monitor Type: None
Monitor Tank / Pipe: Tank
Monitor Type: Tightness Test

TANK DETAIL:
Tankpipe Tank / Pipe: Pipe
Tankpipe Construction Type: Bare steel
Tankpipe Tank / Pipe: Tank
Tankpipe Construction Type: Cathodically protected steel

Tank Id: TANK-5
Tank Number: 0005
Tank Contents: Other
Tank Size: 3000
Install Date: 1/1/1987
Tank Compliance: No
Tank Status: Removed
Overfill: Yes
Tank Status Date: 3/14/1994
Compliance Monitoring?: No
Overfill Protection: Yes
Spill Containment: No
Tank Wellhead Protection: Not reported

TANK MONITOR DATA:
Monitor Tank / Pipe: Tank
Monitor Type: Tightness Test
Monitor Tank / Pipe: Pipe
Monitor Type: None

TANK DETAIL:
Tankpipe Tank / Pipe: Pipe
Tankpipe Construction Type: Bare steel
Tankpipe Tank / Pipe: Tank
Tankpipe Construction Type: Cathodically protected steel

Tank Id: TANK-6
Tank Number: 0006
Tank Contents: Other
Tank Size: 5000
Install Date: 1/1/1970
Tank Compliance: No
Tank Status: Removed
Overfill: Yes
Tank Status Date: 3/14/1994
Compliance Monitoring?: No
Overfill Protection: Yes
Spill Containment: No
Tank Wellhead Protection: Not reported

TANK MONITOR DATA:
Monitor Tank / Pipe: Tank
Monitor Type: Tightness Test
Monitor Tank / Pipe: Pipe
Monitor Type: None

Map ID
Direction
Distance
Elevation

MAP FINDINGS

Site

Database(s)

EDR ID Number
EPA ID Number

DANIEL PRODUCTS COMPANY INC (Continued)

U003159060

TANK DETAIL:

Tankpipe Tank / Pipe: Pipe
Tankpipe Construction Type: Bare steel
Tankpipe Tank / Pipe: Tank
Tankpipe Construction Type: Cathodically protected steel

Tank Id: TANK-7
Tank Number: 0007
Tank Contents: Other
Tank Size: 5000
Install Date: 1/1/1970
Tank Compliance: No
Tank Status: Removed
Overfill: Yes
Tank Status Date: 3/14/1994
Compliance Monitoring?: No
Overfill Protection: Yes
Spill Containment: No
Tank Wellhead Protection: Not reported

TANK MONITOR DATA:

Monitor Tank / Pipe: Tank
Monitor Type: Tightness Test
Monitor Tank / Pipe: Pipe
Monitor Type: None

TANK DETAIL:

Tankpipe Tank / Pipe: Tank
Tankpipe Construction Type: Cathodically protected steel
Tankpipe Tank / Pipe: Pipe
Tankpipe Construction Type: Bare steel

Tank Id: TANK-8
Tank Number: 0008
Tank Contents: Other
Tank Size: 5000
Install Date: 1/1/1970
Tank Compliance: No
Tank Status: Removed
Overfill: Yes
Tank Status Date: 3/14/1994
Compliance Monitoring?: No
Overfill Protection: Yes
Spill Containment: No
Tank Wellhead Protection: Not reported

TANK MONITOR DATA:

Monitor Tank / Pipe: Pipe
Monitor Type: None
Monitor Tank / Pipe: Tank
Monitor Type: Tightness Test

TANK DETAIL:

Tankpipe Tank / Pipe: Tank
Tankpipe Construction Type: Cathodically protected steel
Tankpipe Tank / Pipe: Pipe
Tankpipe Construction Type: Bare steel

Tank Id: TANK-9

Map ID
Direction
Distance
Elevation

MAP FINDINGS

Site

Database(s)

EDR ID Number
EPA ID Number

DANIEL PRODUCTS COMPANY INC (Continued)

U003159060

Tank Number: 0009
Tank Contents: Other
Tank Size: 5000
Install Date: 1/1/1970
Tank Compliance: No
Tank Status: Removed
Overfill: Yes
Tank Status Date: 3/14/1994
Compliance Monitoring?: No
Overfill Protection: Yes
Spill Containment: No
Tank Wellhead Protection: Not reported

TANK MONITOR DATA:

Monitor Tank / Pipe: Tank
Monitor Type: Tightness Test
Monitor Tank / Pipe: Pipe
Monitor Type: None

TANK DETAIL:

Tankpipe Tank / Pipe: Tank
Tankpipe Construction Type: Cathodically protected steel
Tankpipe Tank / Pipe: Pipe
Tankpipe Construction Type: Bare steel

NJ Release:

Facility ID:	23652	Case Number:	02-06-10-1441-04
Date Received:	6/10/2002	Nature of Incident:	Not reported
Operator:	Not reported	Incident Location:	ELEMENTIS SPECIALTIES CO
Incident Type:	Permit Violation	Incident Time:	Not reported
Location:	Not reported	Substance Identity:	Not reported
Other Location:	Not reported	A310 Letter:	Not reported
Contact Name:	MITCH PERTZ	Hazrds Material:	Not reported
Caller Name:	Not reported	Ref. Code:	Not reported
Caller Title:	Not reported	Contained:	Not reported
Caller Address:	Not reported	Release VE:	Not reported
Caller City,St,Zip:	Not reported	Facility Evacuation:	No
Caller Telephone:	Not reported	Firemen at Scene:	No
Facility Phone:	Not reported	Receiving Water:	Not reported
Incident Date:	6/7/2002	NJ Spill Time:	Not reported
Substance(s):	Not reported	NJ Spill Title:	Not reported
Substance Type:	Not reported	Other Time:	Not reported
CAS Number:	Not reported	Other Title:	Not reported
TCPA Chemical:	Not reported		
COMU:	Not reported		
Amnt Released:	Not reported		
Release Type:	Not reported		
Injuries:	No		
Public Exposure:	No		
Police at Scene:	No		
Contamination of:	Not reported		
Status at Spill:	Not reported		
NJ Spill Date:	Not reported		
NJ Spill Name:	Not reported		
NJ Spill Phone:	Not reported		
Other Date:	Not reported		
Other Name:	Not reported		
Other Telephone:	Not reported		

Map ID
Direction
Distance
Elevation

MAP FINDINGS

Site

Database(s)

EDR ID Number
EPA ID Number

DANIEL PRODUCTS COMPANY INC (Continued)

U003159060

Public Evacuation: No
Assistance Requested: Not reported
Wind Direction/Speed: Not reported
Local Municipality Notified: Not reported
Local Municipality Name: Not reported
Local Municipality Title: Not reported
Local Municipality Telephone: Not reported
Local Municipality Date: Not reported
Local Municipality Time: Not reported
Incident Description: Not reported
Incident Name: Not reported
Incident Referred To: Not reported
Incident Region: Not reported
Incident Telephone: Not reported
Incident Date: Not reported
Incident time: Not reported
Incident ITM: Not reported
Comments: Not reported
Date A310 Letter Printed: Not reported
Date Local Authority Was Notified: Not reported
Date Updated: Not reported
Date Report Faxed to Local Authority: Not reported
Local Authority Notification Date: Not reported
Rep Receive Date: 6/10/2002
Reporter Type: Facility Rep.
Reporter Name: REDACTED
Reporter Title: Not reported
Reporter Org: ELEMENTIS SPECIALTIES CO
Reporter Address: Not reported
Reporter City,St,Zip: Not reported
Reporter County: Not reported
Incident Status: Terminated
Incident Category: Facility
Incident Source: ELEMENTIS SPECIALTIES CO
Incident Address: P O BOX 700
Incident Address 2: Not reported
Incident City,St,Zip: Hightstown Boro, NJ 8520
Incident County: Mercer
DEP Requested: No
Confidential: Not reported
Notify Type: Not reported
Road Closed: No
Direction: Not reported
Responsible Party: Not reported
Responsible Party Name: Not reported
Responsible Party Contact: Not reported
Responsible Party Title: Not reported
Responsible Party Phone: Not reported
Responsible Party Street: Not reported
Responsible Party County: Not reported
Responsible Party City,St,Zip: Not reported
Memo. Of Understanding: Not reported
Drill/trng Exercise: Not reported
Hazardous: Not reported

Facility ID: 23653
Date Received: 6/10/2002

Case Number: 02-06-10-1449-27
Nature of Incident: Not reported

Map ID
Direction
Distance
Elevation

MAP FINDINGS

Site

Database(s)

EDR ID Number
EPA ID Number

DANIEL PRODUCTS COMPANY INC (Continued)

U003159060

Operator:	Not reported	Incident Location:	ELEMENTIS SPECIALTIES CO
Incident Type:	Permit Violation		
Location:	Not reported		
Other Location:	Not reported		
Contact Name:	MITCH PERTZ		
Caller Name:	Not reported		
Caller Title:	Not reported		
Caller Address:	Not reported		
Caller City,St,Zip:	Not reported		
Caller Telephone:	Not reported		
Facility Phone:	Not reported	Incident Time:	Not reported
Incident Date:	6/7/2002		
Substance(s):	Not reported	Substance Identity:	Not reported
Substance Type:	Not reported	A310 Letter:	Not reported
CAS Number:	Not reported	Hazrds Material:	Not reported
TCPA Chemical:	Not reported	Ref. Code:	Not reported
COMU:	Not reported	Contained:	Not reported
Amnt Released:	Not reported	Release VE:	Not reported
Release Type:	Not reported		
Injuries:	No	Facility Evacuation:	No
Public Exposure:	No	Firemen at Scene:	No
Police at Scene:	No	Receiving Water:	Not reported
Contamination of:	Not reported		
Status at Spill:	Not reported	NJ Spill Time:	Not reported
NJ Spill Date:	Not reported	NJ Spill Title:	Not reported
NJ Spill Name:	Not reported		
NJ Spill Phone:	Not reported	Other Time:	Not reported
Other Date:	Not reported	Other Title:	Not reported
Other Name:	Not reported		
Other Telephone:	Not reported		
Public Evacuation:	No		
Assistance Requested:	Not reported		
Wind Direction/Speed:	Not reported		
Local Municipality Notified:	Not reported		
Local Municipality Name:	Not reported		
Local Municipality Title:	Not reported		
Local Municipality Telephone:	Not reported		
Local Municipality Date:	Not reported		
Local Municipality Time:	Not reported		
Incident Description:	Not reported		
Incident Name:	Not reported		
Incident Referred To:	Not reported		
Incident Region:	Not reported		
Incident Telephone:	Not reported		
Incident Date:	Not reported		
Incident time:	Not reported		
Incident ITM:	Not reported		
Comments:	Not reported		
Date A310 Letter Printed:	Not reported		
Date Local Authority Was Notified:	Not reported		
Date Updated:	Not reported		
Date Report Faxed to Local Authority:	Not reported		
Local Authority Notification Date:	Not reported		
Rep Receive Date:	6/10/2002		
Reporter Type:	Facility Rep.		
Reporter Name:	REDACTED		
Reporter Title:	Not reported		

Map ID
Direction
Distance
Elevation

MAP FINDINGS

Site

Database(s)

EDR ID Number
EPA ID Number

DANIEL PRODUCTS COMPANY INC (Continued)

U003159060

Reporter Org: ELEMENTIS SPECIALTIES CO
Reporter Address: Not reported
Reporter City,St,Zip: Not reported
Reporter County: Not reported
Incident Status: Terminated
Incident Category: Facility
Incident Source: ELEMENTIS SPECIALTIES CO
Incident Address: P O BOX 700
Incident Address 2: Not reported
Incident City,St,Zip: Hightstown Boro, NJ 8520
Incident County: Mercer
DEP Requested: No
Confidential: Not reported
Notify Type: Not reported
Road Closed: No
Direction: Not reported
Responsible Party: Not reported
Responsible Party Name: Not reported
Responsible Party Contact: Not reported
Responsible Party Title: Not reported
Responsible Party Phone: Not reported
Responsible Party Street: Not reported
Responsible Party County: Not reported
Responsible Party City,St,Zip: Not reported
Memo. Of Understanding: Not reported
Drill/trng Exercise: Not reported
Hazardous: Not reported

Facility ID: 98044
Date Received: 5/19/2004
Operator: Not reported
Incident Type: Permit Violation
Location: Not reported
Other Location: Not reported
Contact Name: CASEY REVOIR
Caller Name: Not reported
Caller Title: Not reported
Caller Address: Not reported
Caller City,St,Zip: Not reported
Caller Telephone: Not reported
Facility Phone: Not reported
Incident Date: 5/15/2005
Substance(s): Not reported
Substance Type: Not reported
CAS Number: Not reported
TCPA Chemical: Not reported
COMU: Not reported
Amnt Released: Not reported
Release Type: Not reported
Injuries: No
Public Exposure: No
Police at Scene: No
Contamination of: Not reported
Status at Spill: Not reported
NJ Spill Date: Not reported
NJ Spill Name: Not reported
NJ Spill Phone: Not reported

Case Number: 04-05-19-1034-30
Nature of Incident: Not reported
Incident Location: ELEMENTIS SPECILITIES
Incident Time: Not reported
Substance Identity: Not reported
A310 Letter: Not reported
Hazrds Material: Not reported
Ref. Code: Not reported
Contained: Not reported
Release VE: Not reported
Facility Evacuation: No
Firemen at Scene: No
Receiving Water: Not reported
NJ Spill Time: Not reported
NJ Spill Title: Not reported

Map ID
Direction
Distance
Elevation

MAP FINDINGS

Site

Database(s)

EDR ID Number
EPA ID Number

DANIEL PRODUCTS COMPANY INC (Continued)

U003159060

Other Date:	Not reported	Other Time:	Not reported
Other Name:	Not reported	Other Title:	Not reported
Other Telephone:	Not reported		
Public Evacuation:	No		
Assistance Requested:	Not reported		
Wind Direction/Speed:	Not reported		
Local Municipality Notified:	Not reported		
Local Municipality Name:	Not reported		
Local Municipality Title:	Not reported		
Local Municipality Telephone:	Not reported		
Local Municipality Date:	Not reported		
Local Municipality Time:	Not reported		
Incident Description:	Not reported		
Incident Name:	Not reported		
Incident Referred To:	Not reported		
Incident Region:	Not reported		
Incident Telephone:	Not reported		
Incident Date:	Not reported		
Incident time:	Not reported		
Incident ITM:	Not reported		
Comments:	Not reported		
Date A310 Letter Printed:	Not reported		
Date Local Authority Was Notified:	Not reported		
Date Updated:	Not reported		
Date Report Faxed to Local Authority:	Not reported		
Local Authority Notification Date:	Not reported		
Rep Receive Date:	5/19/2004		
Reporter Type:	Facility Rep.		
Reporter Name:	REDACTED		
Reporter Title:	ENV H&S SPEC		
Reporter Org:	ELEMENTIS SPECILITIES		
Reporter Address:	Not reported		
Reporter City,St,Zip:	Not reported		
Reporter County:	Not reported		
Incident Status:	Terminated		
Incident Category:	Facility		
Incident Source:	ELEMENTIS SPECILITIES		
Incident Address:	400 CLAREMONT AVE		
Incident Address 2:	Not reported		
Incident City,St,Zip:	Jersey City, NJ		
Incident County:	Hudson		
DEP Requested:	No		
Confidential:	Not reported		
Notify Type:	Not reported		
Road Closed:	No		
Direction:	Not reported		
Responsible Party:	Not reported		
Responsible Party Name:	Not reported		
Responsible Party Contact:	Not reported		
Responsible Party Title:	Not reported		
Responsible Party Phone:	Not reported		
Responsible Party Street:	Not reported		
Responsible Party County:	Not reported		
Responsible Party City,St,Zip:	Not reported		
Memo. Of Understanding:	Not reported		
Drill/trng Exercise:	Not reported		
Hazardous:	Not reported		

Map ID
Direction
Distance
Elevation

MAP FINDINGS

Site

Database(s)

EDR ID Number
EPA ID Number

DANIEL PRODUCTS COMPANY INC (Continued)

U003159060

Facility ID:	21100	Case Number:	02-05-16-1111-12
Date Received:	5/16/2002	Nature of Incident:	Not reported
Operator:	Not reported	Incident Location:	ELIMENTIS
Incident Type:	Equipment Upset	Incident Time:	Not reported
Location:	Not reported	Substance Identity:	Not reported
Other Location:	Not reported	A310 Letter:	Not reported
Contact Name:	MITCH GERTZ	Hazrds Material:	Not reported
Caller Name:	Not reported	Ref. Code:	Not reported
Caller Title:	Not reported	Contained:	Not reported
Caller Address:	Not reported	Release VE:	Not reported
Caller City,St,Zip:	Not reported	Facility Evacuation:	No
Caller Telephone:	Not reported	Firemen at Scene:	No
Facility Phone:	Not reported	Receiving Water:	Not reported
Incident Date:	5/16/2002	NJ Spill Time:	Not reported
Substance(s):	Not reported	NJ Spill Title:	Not reported
Substance Type:	Not reported	Other Time:	Not reported
CAS Number:	Not reported	Other Title:	Not reported
TCPA Chemical:	Not reported	Other Telephone:	Not reported
COMU:	Not reported	Public Evacuation:	No
Amnt Released:	Not reported	Assistance Requested:	Not reported
Release Type:	Not reported	Wind Direction/Speed:	Not reported
Injuries:	No	Local Municipality Notified:	Not reported
Public Exposure:	No	Local Municipality Name:	Not reported
Police at Scene:	No	Local Municipality Title:	Not reported
Contamination of:	Not reported	Local Municipality Telephone:	Not reported
Status at Spill:	Not reported	Local Municipality Date:	Not reported
NJ Spill Date:	Not reported	Local Municipality Time:	Not reported
NJ Spill Name:	Not reported	Incident Description:	Not reported
NJ Spill Phone:	Not reported	Incident Name:	Not reported
Other Date:	Not reported	Incident Referred To:	Not reported
Other Name:	Not reported	Incident Region:	Not reported
Other Telephone:	Not reported	Incident Telephone:	Not reported
Public Evacuation:	No	Incident Date:	Not reported
Assistance Requested:	Not reported	Incident time:	Not reported
Wind Direction/Speed:	Not reported	Incident ITM:	Not reported
Local Municipality Notified:	Not reported	Comments:	Not reported
Local Municipality Name:	Not reported	Date A310 Letter Printed:	Not reported
Local Municipality Title:	Not reported	Date Local Authority Was Notified:	Not reported
Local Municipality Telephone:	Not reported	Date Updated:	Not reported
Local Municipality Date:	Not reported	Date Report Faxed to Local Authority:	Not reported
Local Municipality Time:	Not reported	Local Authority Notification Date:	Not reported
Incident Description:	Not reported	Rep Receive Date:	5/16/2002
Incident Name:	Not reported	Reporter Type:	Facility Rep.
Incident Referred To:	Not reported		
Incident Region:	Not reported		
Incident Telephone:	Not reported		
Incident Date:	Not reported		
Incident time:	Not reported		
Incident ITM:	Not reported		
Comments:	Not reported		
Date A310 Letter Printed:	Not reported		
Date Local Authority Was Notified:	Not reported		
Date Updated:	Not reported		
Date Report Faxed to Local Authority:	Not reported		
Local Authority Notification Date:	Not reported		
Rep Receive Date:	5/16/2002		
Reporter Type:	Facility Rep.		

Map ID
Direction
Distance
Elevation

MAP FINDINGS

Site

Database(s)

EDR ID Number
EPA ID Number

DANIEL PRODUCTS COMPANY INC (Continued)

U003159060

Reporter Name:	REDACTED	
Reporter Title:	MGR.HEALTH SAFETY ENV.	
Reporter Org:	ELIMENTIS SPECIALTY	
Reporter Address:	Not reported	
Reporter City,St,Zip:	Not reported	
Reporter County:	Not reported	
Incident Status:	Intermittent	
Incident Category:	Facility	
Incident Source:	ELIMENTIS SPECIALTY	
Incident Address:	P.O.BOX # 700	
Incident Address 2:	Not reported	
Incident City,St,Zip:	Hightstown Boro, NJ 8520	
Incident County:	Mercer	
DEP Requested:	No	
Confidential:	Not reported	
Notify Type:	Not reported	
Road Closed:	No	
Direction:	Not reported	
Responsible Party:	Not reported	
Responsible Party Name:	Not reported	
Responsible Party Contact:	Not reported	
Responsible Party Title:	Not reported	
Responsible Party Phone:	Not reported	
Responsible Party Street:	Not reported	
Responsible Party County:	Not reported	
Responsible Party City,St,Zip:	Not reported	
Memo. Of Understanding:	Not reported	
Drill/trng Exercise:	Not reported	
Hazardous:	Not reported	
Facility ID:	17952	Case Number: 02-04-15-1322-21
Date Received:	4/15/2002	Nature of Incident: Not reported
Operator:	Not reported	
Incident Type:	Equipment Startup/Shutdown	Incident Location: ELEMENTIS
Location:	Not reported	
Other Location:	Not reported	
Contact Name:	JAY GREENE	
Caller Name:	Not reported	
Caller Title:	Not reported	
Caller Address:	Not reported	
Caller City,St,Zip:	Not reported	
Caller Telephone:	Not reported	
Facility Phone:	Not reported	
Incident Date:	4/13/2002	Incident Time: Not reported
Substance(s):	Not reported	
Substance Type:	Not reported	Substance Identity: Not reported
CAS Number:	Not reported	A310 Letter: Not reported
TCPA Chemical:	Not reported	Hazrds Material: Not reported
COMU:	Not reported	Ref. Code: Not reported
Amnt Released:	Not reported	Contained: Not reported
Release Type:	Not reported	Release VE: Not reported
Injuries:	No	
Public Exposure:	No	Facility Evacuation: No
Police at Scene:	No	Firemen at Scene: No
Contamination of:	Not reported	Receiving Water: Not reported
Status at Spill:	Not reported	
NJ Spill Date:	Not reported	NJ Spill Time: Not reported

Map ID
Direction
Distance
Elevation

MAP FINDINGS

Site

Database(s)

EDR ID Number
EPA ID Number

DANIEL PRODUCTS COMPANY INC (Continued)

U003159060

NJ Spill Name:	Not reported	NJ Spill Title:	Not reported
NJ Spill Phone:	Not reported		
Other Date:	Not reported	Other Time:	Not reported
Other Name:	Not reported	Other Title:	Not reported
Other Telephone:	Not reported		
Public Evacuation:	No		
Assistance Requested:	Not reported		
Wind Direction/Speed:	Not reported		
Local Municipality Notified:	Not reported		
Local Municipality Name:	Not reported		
Local Municipality Title:	Not reported		
Local Municipality Telephone:	Not reported		
Local Municipality Date:	Not reported		
Local Municipality Time:	Not reported		
Incident Description:	Not reported		
Incident Name:	Not reported		
Incident Referred To:	Not reported		
Incident Region:	Not reported		
Incident Telephone:	Not reported		
Incident Date:	Not reported		
Incident time:	Not reported		
Incident ITM:	Not reported		
Comments:	Not reported		
Date A310 Letter Printed:	Not reported		
Date Local Authority Was Notified:	Not reported		
Date Updated:	Not reported		
Date Report Faxed to Local Authority:	Not reported		
Local Authority Notification Date:	Not reported		
Rep Receive Date:	4/15/2002		
Reporter Type:	Facility Rep.		
Reporter Name:	REDACTED		
Reporter Title:	Not reported		
Reporter Org:	ELEMENTIS		
Reporter Address:	Not reported		
Reporter City,St,Zip:	Not reported		
Reporter County:	Not reported		
Incident Status:	Terminated		
Incident Category:	Facility		
Incident Source:	ELEMENTIS		
Incident Address:	400 CLAREMONT AVE		
Incident Address 2:	Not reported		
Incident City,St,Zip:	Jersey City, NJ 7304		
Incident County:	Hudson		
DEP Requested:	No		
Confidential:	Not reported		
Notify Type:	Not reported		
Road Closed:	No		
Direction:	Not reported		
Responsible Party:	Not reported		
Responsible Party Name:	Not reported		
Responsible Party Contact:	Not reported		
Responsible Party Title:	Not reported		
Responsible Party Phone:	Not reported		
Responsible Party Street:	Not reported		
Responsible Party County:	Not reported		
Responsible Party City,St,Zip:	Not reported		
Memo. Of Understanding:	Not reported		

Map ID
Direction
Distance
Elevation

MAP FINDINGS

Site

Database(s)

EDR ID Number
EPA ID Number

DANIEL PRODUCTS COMPANY INC (Continued)

U003159060

Drill/trng Exercise:	Not reported		
Hazardous:	Not reported		
Facility ID:	17954	Case Number:	02-04-15-1326-49
Date Received:	4/15/2002	Nature of Incident:	Not reported
Operator:	Not reported	Incident Location:	ELEMENTIS
Incident Type:	Equipment Startup/Shutdown		
Location:	Not reported		
Other Location:	Not reported		
Contact Name:	JAY GREENE		
Caller Name:	Not reported		
Caller Title:	Not reported		
Caller Address:	Not reported		
Caller City,St,Zip:	Not reported		
Caller Telephone:	Not reported		
Facility Phone:	Not reported		
Incident Date:	4/13/2002	Incident Time:	Not reported
Substance(s):	Not reported	Substance Identity:	Not reported
Substance Type:	Not reported	A310 Letter:	Not reported
CAS Number:	Not reported	Hazrds Material:	Not reported
TCPA Chemical:	Not reported	Ref. Code:	Not reported
COMU:	Not reported	Contained:	Not reported
Amnt Released:	Not reported	Release VE:	Not reported
Release Type:	Not reported		
Injuries:	No	Facility Evacuation:	No
Public Exposure:	No	Firemen at Scene:	No
Police at Scene:	No	Receiving Water:	Not reported
Contamination of:	Not reported		
Status at Spill:	Not reported	NJ Spill Time:	Not reported
NJ Spill Date:	Not reported	NJ Spill Title:	Not reported
NJ Spill Name:	Not reported		
NJ Spill Phone:	Not reported		
Other Date:	Not reported	Other Time:	Not reported
Other Name:	Not reported	Other Title:	Not reported
Other Telephone:	Not reported		
Public Evacuation:	No		
Assistance Requested:	Not reported		
Wind Direction/Speed:	Not reported		
Local Municipality Notified:	Not reported		
Local Municipality Name:	Not reported		
Local Municipality Title:	Not reported		
Local Municipality Telephone:	Not reported		
Local Municipality Date:	Not reported		
Local Municipality Time:	Not reported		
Incident Description:	Not reported		
Incident Name:	Not reported		
Incident Referred To:	Not reported		
Incident Region:	Not reported		
Incident Telephone:	Not reported		
Incident Date:	Not reported		
Incident time:	Not reported		
Incident ITM:	Not reported		
Comments:	Not reported		
Date A310 Letter Printed:	Not reported		
Date Local Authority Was Notified:	Not reported		
Date Updated:	Not reported		
Date Report Faxed to Local Authority:	Not reported		

Map ID
Direction
Distance
Elevation

MAP FINDINGS

Site

Database(s)

EDR ID Number
EPA ID Number

DANIEL PRODUCTS COMPANY INC (Continued)

U003159060

Local Authority Notification Date: Not reported
Rep Receive Date: 4/15/2002
Reporter Type: Facility Rep.
Reporter Name: REDACTED
Reporter Title: Not reported
Reporter Org: ELEMENTIS
Reporter Address: Not reported
Reporter City,St,Zip: Not reported
Reporter County: Not reported
Incident Status: Terminated
Incident Category: Facility
Incident Source: ELEMENTIS
Incident Address: 400 CLAREMONT AVE
Incident Address 2: Not reported
Incident City,St,Zip: Jersey City, NJ 7304
Incident County: Hudson
DEP Requested: No
Confidential: Not reported
Notify Type: Not reported
Road Closed: No
Direction: Not reported
Responsible Party: Not reported
Responsible Party Name: Not reported
Responsible Party Contact: Not reported
Responsible Party Title: Not reported
Responsible Party Phone: Not reported
Responsible Party Street: Not reported
Responsible Party County: Not reported
Responsible Party City,St,Zip: Not reported
Memo. Of Understanding: Not reported
Drill/trng Exercise: Not reported
Hazardous: Not reported

Facility ID: 17957
Date Received: 4/15/2002
Operator: Not reported
Incident Type: Equipment Startup/Shutdown
Location: Not reported
Other Location: Not reported
Contact Name: JAY GREENE
Caller Name: Not reported
Caller Title: Not reported
Caller Address: Not reported
Caller City,St,Zip: Not reported
Caller Telephone: Not reported
Facility Phone: Not reported
Incident Date: 4/14/2002
Substance(s): Not reported
Substance Type: Not reported
CAS Number: Not reported
TCPA Chemical: Not reported
COMU: Not reported
Amnt Released: Not reported
Release Type: Not reported
Injuries: No
Public Exposure: No
Police at Scene: No

Case Number: 02-04-15-1334-11
Nature of Incident: Not reported
Incident Location: ELEMENTIS
Incident Time: Not reported
Substance Identity: Not reported
A310 Letter: Not reported
Hazrds Material: Not reported
Ref. Code: Not reported
Contained: Not reported
Release VE: Not reported
Facility Evacuation: No
Firemen at Scene: No

Map ID
Direction
Distance
Elevation

MAP FINDINGS

Site

Database(s)

EDR ID Number
EPA ID Number

DANIEL PRODUCTS COMPANY INC (Continued)

U003159060

Contamination of:	Not reported	Receiving Water:	Not reported
Status at Spill:	Not reported		
NJ Spill Date:	Not reported	NJ Spill Time:	Not reported
NJ Spill Name:	Not reported	NJ Spill Title:	Not reported
NJ Spill Phone:	Not reported		
Other Date:	Not reported	Other Time:	Not reported
Other Name:	Not reported	Other Title:	Not reported
Other Telephone:	Not reported		
Public Evacuation:	No		
Assistance Requested:	Not reported		
Wind Direction/Speed:	Not reported		
Local Municipality Notified:	Not reported		
Local Municipality Name:	Not reported		
Local Municipality Title:	Not reported		
Local Municipality Telephone:	Not reported		
Local Municipality Date:	Not reported		
Local Municipality Time:	Not reported		
Incident Description:	Not reported		
Incident Name:	Not reported		
Incident Referred To:	Not reported		
Incident Region:	Not reported		
Incident Telephone:	Not reported		
Incident Date:	Not reported		
Incident time:	Not reported		
Incident ITM:	Not reported		
Comments:	Not reported		
Date A310 Letter Printed:	Not reported		
Date Local Authority Was Notified:	Not reported		
Date Updated:	Not reported		
Date Report Faxed to Local Authority:	Not reported		
Local Authority Notification Date:	Not reported		
Rep Receive Date:	4/15/2002		
Reporter Type:	Facility Rep.		
Reporter Name:	REDACTED		
Reporter Title:	Not reported		
Reporter Org:	ELEMENTIS		
Reporter Address:	Not reported		
Reporter City,St,Zip:	Not reported		
Reporter County:	Not reported		
Incident Status:	Terminated		
Incident Category:	Facility		
Incident Source:	ELEMENTIS		
Incident Address:	400 CLAREMONT AVE		
Incident Address 2:	Not reported		
Incident City,St,Zip:	Jersey City, NJ 7304		
Incident County:	Hudson		
DEP Requested:	No		
Confidential:	Not reported		
Notify Type:	Not reported		
Road Closed:	No		
Direction:	Not reported		
Responsible Party:	Not reported		
Responsible Party Name:	Not reported		
Responsible Party Contact:	Not reported		
Responsible Party Title:	Not reported		
Responsible Party Phone:	Not reported		
Responsible Party Street:	Not reported		

Map ID
Direction
Distance
Elevation

MAP FINDINGS

Site

Database(s)

EDR ID Number
EPA ID Number

DANIEL PRODUCTS COMPANY INC (Continued)

U003159060

Responsible Party County:	Not reported	Case Number:	02-04-15-1331-24
Responsible Party City,St,Zip:	Not reported	Nature of Incident:	Not reported
Memo. Of Understanding:	Not reported	Incident Location:	ELEMENTIS
Drill/trng Exercise:	Not reported	Incident Time:	Not reported
Hazardous:	Not reported	Substance Identity:	Not reported
Facility ID:	17956	A310 Letter:	Not reported
Date Received:	4/15/2002	Hazrds Material:	Not reported
Operator:	Not reported	Ref. Code:	Not reported
Incident Type:	Equipment Startup/Shutdown	Contained:	Not reported
Location:	Not reported	Release VE:	Not reported
Other Location:	Not reported	Facility Evacuation:	No
Contact Name:	JAY GREENE	Firemen at Scene:	No
Caller Name:	Not reported	Receiving Water:	Not reported
Caller Title:	Not reported	NJ Spill Time:	Not reported
Caller Address:	Not reported	NJ Spill Title:	Not reported
Caller City,St,Zip:	Not reported	Other Time:	Not reported
Caller Telephone:	Not reported	Other Title:	Not reported
Facility Phone:	Not reported	Other Telephone:	Not reported
Incident Date:	4/14/2002	Public Evacuation:	No
Substance(s):	Not reported	Assistance Requested:	Not reported
Substance Type:	Not reported	Wind Direction/Speed:	Not reported
CAS Number:	Not reported	Local Municipality Notified:	Not reported
TCPA Chemical:	Not reported	Local Municipality Name:	Not reported
COMU:	Not reported	Local Municipality Title:	Not reported
Amnt Released:	Not reported	Local Municipality Telephone:	Not reported
Release Type:	Not reported	Local Municipality Date:	Not reported
Injuries:	No	Local Municipality Time:	Not reported
Public Exposure:	No	Incident Description:	Not reported
Police at Scene:	No	Incident Name:	Not reported
Contamination of:	Not reported	Incident Referred To:	Not reported
Status at Spill:	Not reported	Incident Region:	Not reported
NJ Spill Date:	Not reported	Incident Telephone:	Not reported
NJ Spill Name:	Not reported	Incident Date:	Not reported
NJ Spill Phone:	Not reported	Incident time:	Not reported
Other Date:	Not reported	Incident ITM:	Not reported
Other Name:	Not reported	Comments:	Not reported
Other Telephone:	Not reported	Date A310 Letter Printed:	Not reported

Map ID
Direction
Distance
Elevation

MAP FINDINGS

Site

Database(s)

EDR ID Number
EPA ID Number

DANIEL PRODUCTS COMPANY INC (Continued)

U003159060

Date Local Authority Was Notified: Not reported
Date Updated: Not reported
Date Report Faxed to Local Authority: Not reported
Local Authority Notification Date: Not reported
Rep Receive Date: 4/15/2002
Reporter Type: Facility Rep.
Reporter Name: REDACTED
Reporter Title: Not reported
Reporter Org: ELEMENTIS
Reporter Address: Not reported
Reporter City,St,Zip: Not reported
Reporter County: Not reported
Incident Status: Terminated
Incident Category: Facility
Incident Source: ELEMENTIS
Incident Address: 400 CLAREMONT AVE
Incident Address 2: Not reported
Incident City,St,Zip: Jersey City, NJ 7304
Incident County: Hudson
DEP Requested: No
Confidential: Not reported
Notify Type: Not reported
Road Closed: No
Direction: Not reported
Responsible Party: Not reported
Responsible Party Name: Not reported
Responsible Party Contact: Not reported
Responsible Party Title: Not reported
Responsible Party Phone: Not reported
Responsible Party Street: Not reported
Responsible Party County: Not reported
Responsible Party City,St,Zip: Not reported
Memo. Of Understanding: Not reported
Drill/trng Exercise: Not reported
Hazardous: Not reported

Facility ID: 3277
Date Received: 3/1/1994
Operator: JOES
Incident Type: Not reported
Location: Facility
Other Location: Not reported
Contact Name: Not reported
Caller Name: REDACTED
Caller Title: AQUASOL COMPANY
Caller Address: Not reported
Caller City,St,Zip: Not reported
Caller Telephone: Not reported
Facility Phone: 201-432-0800
Incident Date: 3/1/1994
Substance(s): SOLVENT PETROLEUM
Substance Type: Liquid
CAS Number: Not reported
TCPA Chemical: No
COMU: 0906
Amnt Released: UNK
Release Type: Terminated

Case Number: 94-3-1-1418-05
Nature of Incident: Facility
Incident Location: Not reported
Incident Time: 1400
Substance Identity: Known
A310 Letter: Yes
Hazrds Material: Yes
Ref. Code: 101
Contained: Yes
Release VE: Not reported

Map ID
Direction
Distance
Elevation

MAP FINDINGS

Site

Database(s)

EDR ID Number
EPA ID Number

DANIEL PRODUCTS COMPANY INC (Continued)

U003159060

Injuries: No
Public Exposure: No
Police at Scene: No
Contamination of: Land
Status at Spill: ONE 3000 GAL UST REMOVED,CLEANUP UNDERWAY. TMS# C92-0840 UST# 0022376
NJ Spill Date: Not reported
NJ Spill Name: Not reported
NJ Spill Phone: Not reported
Other Date: Not reported
Other Name: Not reported
Other Telephone: Not reported
Public Evacuation: No
Assistance Requested: No
Wind Direction/Speed: Not reported
Local Municipality Notified: Not reported
Local Municipality Name: JERSEY CITY
Local Municipality Title: CAPT MOONEY
Local Municipality Telephone: 201-547-4271
Local Municipality Date: 3/1/1994
Local Municipality Time: 1420
Incident Description: L.U.S.T.
Incident Name: Not reported
Incident Referred To: DRPSR
Incident Region: BFO-CAS
Incident Telephone: Faxed,Mailed
Incident Date: 3/1/1994
Incident time: Not reported
Incident ITM: B
Comments: Not reported
Date A310 Letter Printed: Not reported
Date Local Authority Was Notified: Not reported
Date Updated: Not reported
Date Report Faxed to Local Authority: Not reported
Local Authority Notification Date: Not reported
Rep Receive Date: Not reported
Reporter Type: Not reported
Reporter Name: Not reported
Reporter Title: Not reported
Reporter Org: Not reported
Reporter Address: Not reported
Reporter City,St,Zip: Not reported
Reporter County: Not reported
Incident Status: Not reported
Incident Category: Not reported
Incident Source: Not reported
Incident Address: Not reported
Incident Address 2: Not reported
Incident City,St,Zip: Not reported
Incident County: Not reported
DEP Requested: Not reported
Confidential: Not reported
Notify Type: Not reported
Road Closed: Not reported
Direction: Not reported
Responsible Party: Known
Responsible Party Name: DANIEL PRODUCTS INC
Responsible Party Contact: GENE TESCH

Facility Evacuation: No
Firemen at Scene: No
Receiving Water: Not reported
NJ Spill Time: Not reported
NJ Spill Title: Not reported
Other Time: Not reported
Other Title: Not reported

Map ID
Direction
Distance
Elevation

MAP FINDINGS

Site

Database(s)

EDR ID Number
EPA ID Number

DANIEL PRODUCTS COMPANY INC (Continued)

U003159060

Responsible Party Title:	PLANT ENG	Case Number:	05-02-02-1118-50
Responsible Party Phone:	201-432-0800	Nature of Incident:	Not reported
Responsible Party Street:	400 CLAREMONT AVE	Incident Location:	ELEMENTIS
Responsible Party County:	HUDSON		
Responsible Party City,St,Zip:	JERSEY CITY, NJ		
Memo. Of Understanding:	Not reported		
Drill/trng Exercise:	Not reported		
Hazardous:	Not reported		
Facility ID:	129757	Incident Time:	Not reported
Date Received:	2/2/2005	Substance Identity:	Not reported
Operator:	Not reported	A310 Letter:	Not reported
Incident Type:	Permit Violation	Hazrds Material:	Not reported
Location:	Not reported	Ref. Code:	Not reported
Other Location:	Not reported	Contained:	Not reported
Contact Name:	CASEY REVOIR	Release VE:	Not reported
Caller Name:	Not reported	Facility Evacuation:	No
Caller Title:	Not reported	Firemen at Scene:	No
Caller Address:	Not reported	Receiving Water:	Not reported
Caller City,St,Zip:	Not reported	NJ Spill Time:	Not reported
Caller Telephone:	Not reported	NJ Spill Title:	Not reported
Facility Phone:	Not reported	Other Time:	Not reported
Incident Date:	2/2/2005	Other Title:	Not reported
Substance(s):	Not reported		
Substance Type:	Not reported		
CAS Number:	Not reported		
TCPA Chemical:	Not reported		
COMU:	Not reported		
Amnt Released:	Not reported		
Release Type:	Not reported		
Injuries:	No		
Public Exposure:	No		
Police at Scene:	No		
Contamination of:	Not reported		
Status at Spill:	Not reported		
NJ Spill Date:	Not reported		
NJ Spill Name:	Not reported		
NJ Spill Phone:	Not reported		
Other Date:	Not reported		
Other Name:	Not reported		
Other Telephone:	Not reported		
Public Evacuation:	No		
Assistance Requested:	Not reported		
Wind Direction/Speed:	Not reported		
Local Municipality Notified:	Not reported		
Local Municipality Name:	Not reported		
Local Municipality Title:	Not reported		
Local Municipality Telephone:	Not reported		
Local Municipality Date:	Not reported		
Local Municipality Time:	Not reported		
Incident Description:	Not reported		
Incident Name:	Not reported		
Incident Referred To:	Not reported		
Incident Region:	Not reported		
Incident Telephone:	Not reported		
Incident Date:	Not reported		
Incident time:	Not reported		

Map ID
Direction
Distance
Elevation

MAP FINDINGS

Site

Database(s)

EDR ID Number
EPA ID Number

DANIEL PRODUCTS COMPANY INC (Continued)

U003159060

Incident ITM: Not reported
Comments: Not reported
Date A310 Letter Printed: Not reported
Date Local Authority Was Notified: Not reported
Date Updated: Not reported
Date Report Faxed to Local Authority: Not reported
Local Authority Notification Date: Not reported
Rep Receive Date: 2/2/2005
Reporter Type: Other
Reporter Name: REDACTED
Reporter Title: Not reported
Reporter Org: ELEMENTIS
Reporter Address: Not reported
Reporter City,St,Zip: Not reported
Reporter County: Not reported
Incident Status: Terminated
Incident Category: Facility
Incident Source: ELEMENTIS
Incident Address: 400 CLAREMONT AVE
Incident Address 2: Not reported
Incident City,St,Zip: Jersey City, NJ 7304
Incident County: Hudson
DEP Requested: No
Confidential: Not reported
Notify Type: Not reported
Road Closed: No
Direction: Not reported
Responsible Party: Not reported
Responsible Party Name: Not reported
Responsible Party Contact: Not reported
Responsible Party Title: Not reported
Responsible Party Phone: Not reported
Responsible Party Street: Not reported
Responsible Party County: Not reported
Responsible Party City,St,Zip: Not reported
Memo. Of Understanding: Not reported
Drill/trng Exercise: Not reported
Hazardous: Not reported

Facility ID: 89603
Date Received: 12/26/2001
Operator: SHEILA
Incident Type: Not reported
Location: Facility
Other Location: Not reported
Contact Name: Not reported
Caller Name: REDACTED
Caller Title: ELEMENTIS SPECIALT
Caller Address: Not reported
Caller City,St,Zip: Not reported
Caller Telephone: Not reported
Facility Phone: 201-395-5121
Incident Date: 12/26/2001
Substance(s): Not reported
Substance Type: Not reported
CAS Number: Not reported
TCPA Chemical: Not reported

Case Number: 01-12-26-0959-08
Nature of Incident: Not reported
Incident Location: Not reported
Incident Time: 0900
Substance Identity: Not reported
A310 Letter: False
Hazrds Material: Not reported

Map ID
Direction
Distance
Elevation

MAP FINDINGS

Site

Database(s)

EDR ID Number
EPA ID Number

DANIEL PRODUCTS COMPANY INC (Continued)

U003159060

COMU:	0906	Ref. Code:	003
Amnt Released:	Not reported	Contained:	Not reported
Release Type:	Not reported	Release VE:	Not reported
Injuries:	No		
Public Exposure:	No	Facility Evacuation:	No
Police at Scene:	No	Firemen at Scene:	No
Contamination of:	None	Receiving Water:	Not reported
Status at Spill:	ERROR IN CALIBRATION WRONG RANGE. NOTHING RELEASED. NON EMERGENT.		
NJ Spill Date:	Not reported	NJ Spill Time:	Not reported
NJ Spill Name:	Not reported	NJ Spill Title:	Not reported
NJ Spill Phone:	Not reported		
Other Date:	Not reported	Other Time:	Not reported
Other Name:	Not reported	Other Title:	Not reported
Other Telephone:	Not reported		
Public Evacuation:	No		
Assistance Requested:	No		
Wind Direction/Speed:	0		
Local Municipality Notified:	No		
Local Municipality Name:	Not reported		
Local Municipality Title:	Not reported		
Local Municipality Telephone:	Not reported		
Local Municipality Date:	Not reported		
Local Municipality Time:	Not reported		
Incident Description:	Not reported		
Incident Name:	Not reported		
Incident Referred To:	Not reported		
Incident Region:	Not reported		
Incident Telephone:	Not reported		
Incident Date:	Not reported		
Incident time:	Not reported		
Incident ITM:	Not reported		
Comments:	Not reported		
Date A310 Letter Printed:	Not reported		
Date Local Authority Was Notified:	Not reported		
Date Updated:	Not reported		
Date Report Faxed to Local Authority:	Not reported		
Local Authority Notification Date:	Not reported		
Rep Receive Date:	Not reported		
Reporter Type:	Not reported		
Reporter Name:	Not reported		
Reporter Title:	Not reported		
Reporter Org:	Not reported		
Reporter Address:	Not reported		
Reporter City,St,Zip:	Not reported		
Reporter County:	Not reported		
Incident Status:	Not reported		
Incident Category:	Not reported		
Incident Source:	Not reported		
Incident Address:	Not reported		
Incident Address 2:	Not reported		
Incident City,St,Zip:	Not reported		
Incident County:	Not reported		
DEP Requested:	Not reported		
Confidential:	Not reported		
Notify Type:	Facility		
Road Closed:	No		
Direction:	Not reported		

Map ID
Direction
Distance
Elevation

MAP FINDINGS

Site

Database(s)

EDR ID Number
EPA ID Number

DANIEL PRODUCTS COMPANY INC (Continued)

U003159060

Responsible Party:	Known		
Responsible Party Name:	ELEMENTIS SPECIALT		
Responsible Party Contact:	GENE TESCH		
Responsible Party Title:	PLANT ENGINEER		
Responsible Party Phone:	201-395-5121		
Responsible Party Street:	400 CLAREMONT AVE		
Responsible Party County:	HUDSON		
Responsible Party City,St,Zip:	JERSEY CITY, NJ		
Memo. Of Understanding:	No		
Drill/trng Exercise:	No		
Hazardous:	No		
Facility ID:	87443	Case Number:	01-11-01-1621-24
Date Received:	11/1/2001	Nature of Incident:	Not reported
Operator:	JOYCE		
Incident Type:	Not reported	Incident Location:	Not reported
Location:	Facility		
Other Location:	Not reported		
Contact Name:	Not reported		
Caller Name:	REDACTED		
Caller Title:	ELEMENTIS		
Caller Address:	Not reported		
Caller City,St,Zip:	Not reported		
Caller Telephone:	Not reported		
Facility Phone:	201-395-5134		
Incident Date:	11/1/2001	Incident Time:	1600
Substance(s):	Not reported		
Substance Type:	Not reported	Substance Identity:	Not reported
CAS Number:	Not reported	A310 Letter:	False
TCPA Chemical:	Not reported	Hazrds Material:	Not reported
COMU:	0906	Ref. Code:	003
Amnt Released:	Not reported	Contained:	Not reported
Release Type:	Not reported	Release VE:	Not reported
Injuries:	No		
Public Exposure:	No	Facility Evacuation:	No
Police at Scene:	No	Firemen at Scene:	No
Contamination of:	None	Receiving Water:	Not reported
Status at Spill:	STARTUP OF VOC EQUIPMENT. SHUTDOWN CASE # 01-10-31-1140-55.		
NJ Spill Date:	Not reported	NJ Spill Time:	Not reported
NJ Spill Name:	Not reported	NJ Spill Title:	Not reported
NJ Spill Phone:	Not reported		
Other Date:	Not reported	Other Time:	Not reported
Other Name:	Not reported	Other Title:	Not reported
Other Telephone:	Not reported		
Public Evacuation:	No		
Assistance Requested:	No		
Wind Direction/Speed:	0		
Local Municipality Notified:	No		
Local Municipality Name:	Not reported		
Local Municipality Title:	Not reported		
Local Municipality Telephone:	Not reported		
Local Municipality Date:	Not reported		
Local Municipality Time:	Not reported		
Incident Description:	Not reported		
Incident Name:	Not reported		
Incident Referred To:	Not reported		
Incident Region:	Not reported		

Map ID
Direction
Distance
Elevation

MAP FINDINGS

Site

Database(s)

EDR ID Number
EPA ID Number

DANIEL PRODUCTS COMPANY INC (Continued)

U003159060

Incident Telephone: Not reported
Incident Date: Not reported
Incident time: Not reported
Incident ITM: Not reported
Comments: Not reported
Date A310 Letter Printed: Not reported
Date Local Authority Was Notified: Not reported
Date Updated: Not reported
Date Report Faxed to Local Authority: Not reported
Local Authority Notification Date: Not reported
Rep Receive Date: Not reported
Reporter Type: Not reported
Reporter Name: Not reported
Reporter Title: Not reported
Reporter Org: Not reported
Reporter Address: Not reported
Reporter City,St,Zip: Not reported
Reporter County: Not reported
Incident Status: Not reported
Incident Category: Not reported
Incident Source: Not reported
Incident Address: Not reported
Incident Address 2: Not reported
Incident City,St,Zip: Not reported
Incident County: Not reported
DEP Requested: Not reported
Confidential: Not reported
Notify Type: Facility
Road Closed: No
Direction: Not reported
Responsible Party: Known
Responsible Party Name: ELEMENTIS
Responsible Party Contact: JAY GREEN
Responsible Party Title: REG.AFFAIRS MGR.
Responsible Party Phone: 201-395-5134
Responsible Party Street: 400 CLAREMONT AVE
Responsible Party County: HUDSON
Responsible Party City,St,Zip: JERSEY CITY, NJ
Memo. Of Understanding: No
Drill/trng Exercise: No
Hazardous: No

NJ BROWNFIELD:

Price: Negotiable
Assessed Value: Not reported
Owner Name: DEP Case
Value: Not reported
Planning Area: Planning Area 1
Property Size: Not reported
General Comments: Not reported

LUST HIST:

Case ID: 94-03-01-1418
Lead Program Assigned: Bureau of Underground Storage Tanks
Facility Status: Assigned to a Program
UST ID: 0022376

Map ID
Direction
Distance
Elevation

MAP FINDINGS

Site

Database(s)

EDR ID Number
EPA ID Number

DANIEL PRODUCTS COMPANY INC (Continued)

U003159060

TMS Number: C93-0840
Remedial Level: Site has confirmed soil and ground water contamination.
Case Manager: Linda Fisher
Facility Phone: (609) 633-1473
No Further Action: Not reported
RAW Approved: Y
CEA: Y
Date CEA Lifted: Not reported
Dead Notice: N

NJ INSTITUTIONAL CONTROL:

Facility ID: 14885
Date Established (SI): 5/9/1997
Pi Number: 002237
CEA Description (SI): Xylenes (total)
Pi Name: DANIEL PRODUCTS COMPANY INC
CEA Case Track #: 2635
Date Closed/lifted (SI): Not reported
Intermediate Durations: No
CEA Duration: 14.00

Facility ID: 14885
Date Established (SI): 5/9/1997
Pi Number: 002237
CEA Description (SI): Xylenes (total)
Pi Name: DANIEL PRODUCTS COMPANY INC
CEA Case Track #: 2633
Date Closed/lifted (SI): Not reported
Intermediate Durations: No
CEA Duration: 14.00

Facility ID: 14885
Date Established (SI): 5/9/1997
Pi Number: 002237
CEA Description (SI): Ethylbenzene
Pi Name: DANIEL PRODUCTS COMPANY INC
CEA Case Track #: 2630
Date Closed/lifted (SI): Not reported
Intermediate Durations: No
CEA Duration: 14.00

Facility ID: 14885
Date Established (SI): 5/9/1997
Pi Number: 002237
CEA Description (SI): Toluene
Pi Name: DANIEL PRODUCTS COMPANY INC
CEA Case Track #: 2630
Date Closed/lifted (SI): Not reported
Intermediate Durations: No
CEA Duration: 14.00

Facility ID: 14885
Date Established (SI): 5/9/1997
Pi Number: 002237
CEA Description (SI): Toluene
Pi Name: DANIEL PRODUCTS COMPANY INC
CEA Case Track #: 2631

Map ID
Direction
Distance
Elevation

MAP FINDINGS

Site

Database(s)

EDR ID Number
EPA ID Number

DANIEL PRODUCTS COMPANY INC (Continued)

U003159060

Date Closed/lifted (SI): Not reported
Intermediate Durations: No
CEA Duration: 14.00

Facility ID: 14885
Date Established (SI): 5/9/1997
Pi Number: 002237
CEA Description (SI): Ethylbenzene
Pi Name: DANIEL PRODUCTS COMPANY INC
CEA Case Track #: 2631
Date Closed/lifted (SI): Not reported
Intermediate Durations: No
CEA Duration: 14.00

Facility ID: 14885
Date Established (SI): 5/9/1997
Pi Number: 002237
CEA Description (SI): Xylenes (total)
Pi Name: DANIEL PRODUCTS COMPANY INC
CEA Case Track #: 2634
Date Closed/lifted (SI): Not reported
Intermediate Durations: No
CEA Duration: 14.00

Facility ID: 14885
Date Established (SI): 5/9/1997
Pi Number: 002237
CEA Description (SI): Xylenes (total)
Pi Name: DANIEL PRODUCTS COMPANY INC
CEA Case Track #: 2630
Date Closed/lifted (SI): Not reported
Intermediate Durations: No
CEA Duration: 14.00

Facility ID: 14885
Date Established (SI): 5/9/1997
Pi Number: 002237
CEA Description (SI): Ethylbenzene
Pi Name: DANIEL PRODUCTS COMPANY INC
CEA Case Track #: 2634
Date Closed/lifted (SI): Not reported
Intermediate Durations: No
CEA Duration: 14.00

Facility ID: 14885
Date Established (SI): 5/9/1997
Pi Number: 002237
CEA Description (SI): Ethylbenzene
Pi Name: DANIEL PRODUCTS COMPANY INC
CEA Case Track #: 2632
Date Closed/lifted (SI): Not reported
Intermediate Durations: No
CEA Duration: 14.00

Facility ID: 14885
Date Established (SI): 5/9/1997
Pi Number: 002237

Map ID
Direction
Distance
Elevation

MAP FINDINGS

Site

Database(s)

EDR ID Number
EPA ID Number

DANIEL PRODUCTS COMPANY INC (Continued)

U003159060

CEA Description (SI): Toluene
Pi Name: DANIEL PRODUCTS COMPANY INC
CEA Case Track #: 2633
Date Closed/lifted (SI): Not reported
Intermediate Durations: No
CEA Duration: 14.00

Facility ID: 14885
Date Established (SI): 5/9/1997
Pi Number: 002237
CEA Description (SI): Xylenes (total)
Pi Name: DANIEL PRODUCTS COMPANY INC
CEA Case Track #: 2631
Date Closed/lifted (SI): Not reported
Intermediate Durations: No
CEA Duration: 14.00

Facility ID: 14885
Date Established (SI): 5/9/1997
Pi Number: 002237
CEA Description (SI): Xylenes (total)
Pi Name: DANIEL PRODUCTS COMPANY INC
CEA Case Track #: 2632
Date Closed/lifted (SI): Not reported
Intermediate Durations: No
CEA Duration: 14.00

Facility ID: 14885
Date Established (SI): 5/9/1997
Pi Number: 002237
CEA Description (SI): Toluene
Pi Name: DANIEL PRODUCTS COMPANY INC
CEA Case Track #: 2635
Date Closed/lifted (SI): Not reported
Intermediate Durations: No
CEA Duration: 14.00

Facility ID: 14885
Date Established (SI): 5/9/1997
Pi Number: 002237
CEA Description (SI): Toluene
Pi Name: DANIEL PRODUCTS COMPANY INC
CEA Case Track #: 2632
Date Closed/lifted (SI): Not reported
Intermediate Durations: No
CEA Duration: 14.00

Facility ID: 14885
Date Established (SI): 5/9/1997
Pi Number: 002237
CEA Description (SI): Ethylbenzene
Pi Name: DANIEL PRODUCTS COMPANY INC
CEA Case Track #: 2633
Date Closed/lifted (SI): Not reported
Intermediate Durations: No
CEA Duration: 14.00

Map ID
Direction
Distance
Elevation

MAP FINDINGS

Site

Database(s)

EDR ID Number
EPA ID Number

DANIEL PRODUCTS COMPANY INC (Continued)

U003159060

Facility ID: 14885
Date Established (SI): 5/9/1997
Pi Number: 002237
CEA Description (SI): Toluene
Pi Name: DANIEL PRODUCTS COMPANY INC
CEA Case Track #: 2634
Date Closed/lifted (SI): Not reported
Intermediate Durations: No
CEA Duration: 14.00

Facility ID: 14885
Date Established (SI): 5/9/1997
Pi Number: 002237
CEA Description (SI): Ethylbenzene
Pi Name: DANIEL PRODUCTS COMPANY INC
CEA Case Track #: 2635
Date Closed/lifted (SI): Not reported
Intermediate Durations: No
CEA Duration: 14.00

HIST SHWS:

Case Status: Active
Status Date: 5/9/1997
Case ID: 002237
Contact: BSCM
Sub Section Label: A: Sites with On-Site Sources of Contamination
Site Municipality: 0906
Remedial Level Code: C2
Classification exception area dt: Ongoing
Classification exception area dt: 5/9/1997
Deed Notice Status: None
Deed Notice Date: Not reported
Engineering Control Status: None
Engineering Control Date: Not reported
National Priorities List Status: Not reported
National Priorities List Date: Not reported
X Coordinate: 605965
Y Coordinate: 685820
Coordinate System: NJ State Plane (NAD83) - USFEET

**G47
NW
< 1/8
0.098 mi.
517 ft.**

**400 CLAIREMONT AVE
JERSEY CITY, NJ 07304
Site 10 of 13 in cluster G**

**NJ Release S106217667
N/A**

**Relative:
Higher**

NJ Release:
Facility ID: 83535
Date Received: 1/12/2004
Operator: Not reported
Incident Type: Permit Violation
Location: Not reported
Other Location: Not reported
Contact Name: CASEY REVOIR
Caller Name: Not reported
Caller Title: Not reported
Caller Address: Not reported

Case Number: 04-01-12-1459-14
Nature of Incident: Not reported
Incident Location: ELEMENTIS

**Actual:
28 ft.**

Map ID
Direction
Distance
Elevation

MAP FINDINGS

Site

Database(s)

EDR ID Number
EPA ID Number

(Continued)

S106217667

Caller City,St,Zip:	Not reported	Incident Time:	Not reported
Caller Telephone:	Not reported	Substance Identity:	Not reported
Facility Phone:	Not reported	A310 Letter:	Not reported
Incident Date:	1/10/2004	Hazrds Material:	Not reported
Substance(s):	Not reported	Ref. Code:	Not reported
Substance Type:	Not reported	Contained:	Not reported
CAS Number:	Not reported	Release VE:	Not reported
TCPA Chemical:	Not reported	Facility Evacuation:	No
COMU:	Not reported	Firemen at Scene:	No
Amnt Released:	Not reported	Receiving Water:	Not reported
Release Type:	Not reported	NJ Spill Time:	Not reported
Injuries:	No	NJ Spill Title:	Not reported
Public Exposure:	No	Other Time:	Not reported
Police at Scene:	No	Other Title:	Not reported
Contamination of:	Not reported		
Status at Spill:	Not reported		
NJ Spill Date:	Not reported		
NJ Spill Name:	Not reported		
NJ Spill Phone:	Not reported		
Other Date:	Not reported		
Other Name:	Not reported		
Other Telephone:	Not reported		
Public Evacuation:	No		
Assistance Requested:	Not reported		
Wind Direction/Speed:	Not reported		
Local Municipality Notified:	Not reported		
Local Municipality Name:	Not reported		
Local Municipality Title:	Not reported		
Local Municipality Telephone:	Not reported		
Local Municipality Date:	Not reported		
Local Municipality Time:	Not reported		
Incident Description:	Not reported		
Incident Name:	Not reported		
Incident Referred To:	Not reported		
Incident Region:	Not reported		
Incident Telephone:	Not reported		
Incident Date:	Not reported		
Incident time:	Not reported		
Incident ITM:	Not reported		
Comments:	Not reported		
Date A310 Letter Printed:	Not reported		
Date Local Authority Was Notified:	Not reported		
Date Updated:	Not reported		
Date Report Faxed to Local Authority:	Not reported		
Local Authority Notification Date:	Not reported		
Rep Receive Date:	1/12/2004		
Reporter Type:	Other		
Reporter Name:	REDACTED		
Reporter Title:	EHS SPECIALIST		
Reporter Org:	ELEMENTIS		
Reporter Address:	Not reported		
Reporter City,St,Zip:	Not reported		
Reporter County:	Not reported		
Incident Status:	Terminated		
Incident Category:	Facility		
Incident Source:	ELEMENTIS		
Incident Address:	400 CLAIREMONT AVE		

Map ID
 Direction
 Distance
 Elevation

MAP FINDINGS

Site

Database(s)

EDR ID Number
 EPA ID Number

(Continued)

S106217667

Incident Address 2: Not reported
 Incident City,St,Zip: Jersey City, NJ 7304
 Incident County: Hudson
 DEP Requested: No
 Confidential: Not reported
 Notify Type: Not reported
 Road Closed: No
 Direction: Not reported
 Responsible Party: Not reported
 Responsible Party Name: Not reported
 Responsible Party Contact: Not reported
 Responsible Party Title: Not reported
 Responsible Party Phone: Not reported
 Responsible Party Street: Not reported
 Responsible Party County: Not reported
 Responsible Party City,St,Zip: Not reported
 Memo. Of Understanding: Not reported
 Drill/trng Exercise: Not reported
 Hazardous: Not reported

**G48
 NW
 < 1/8
 0.098 mi.
 517 ft.**

**ELEMENTIS SPECIALTIES
 400 CLAREMONT AVE
 JERSEY CITY, NJ
 Site 11 of 13 in cluster G**

**NJ Release 1008217248
 N/A**

**Relative:
 Higher**

NJ Release:

**Actual:
 28 ft.**

Facility ID: 45598
 Date Received: 7/1/1999
 Operator: JULIE
 Incident Type: Not reported
 Location: Facility
 Other Location: Not reported
 Contact Name: Not reported
 Caller Name: REDACTED
 Caller Title: FIRE DEPT
 Caller Address: Not reported
 Caller City,St,Zip: Not reported
 Caller Telephone: Not reported
 Facility Phone: Not reported
 Incident Date: 7/1/1999
 Substance(s): Not reported
 Substance Type: Not reported
 CAS Number: Not reported
 TCPA Chemical: Not reported
 COMU: 0906
 Amnt Released: Not reported
 Release Type: Not reported
 Injuries: Yes
 Public Exposure: No
 Police at Scene: Yes
 Contamination of: Air
 Status at Spill: RELEASE DUE TO UNKNOWN CAUSE.50 WORKERS EVAC.UNK NUMBER INJURIES DUE TO INHALATION.HAZ-MAT ON SCENE
 NJ Spill Date: Not reported
 NJ Spill Name: Not reported
 NJ Spill Phone: Not reported
 Other Date: Not reported

Case Number: 99-07-01-1042-24
 Nature of Incident: Not reported

Incident Location: Not reported

Incident Time: 0905

Substance Identity: Not reported
 A310 Letter: False
 Hazrds Material: Not reported
 Ref. Code: 001
 Contained: Not reported
 Release VE: Not reported

Facility Evacuation: Yes
 Firemen at Scene: Yes
 Receiving Water: Not reported

NJ Spill Time: Not reported
 NJ Spill Title: Not reported

Other Time: Not reported

Map ID
Direction
Distance
Elevation

MAP FINDINGS

Site

Database(s)

EDR ID Number
EPA ID Number

ELEMENTIS SPECIALTIES (Continued)

1008217248

Other Name:	Not reported	Other Title:	Not reported
Other Telephone:	Not reported		
Public Evacuation:	No		
Assistance Requested:	Yes		
Wind Direction/Speed:	0		
Local Municipality Notified:	No		
Local Municipality Name:	Not reported		
Local Municipality Title:	Not reported		
Local Municipality Telephone:	Not reported		
Local Municipality Date:	Not reported		
Local Municipality Time:	Not reported		
Incident Description:	Not reported		
Incident Name:	Not reported		
Incident Referred To:	Not reported		
Incident Region:	Not reported		
Incident Telephone:	Not reported		
Incident Date:	Not reported		
Incident time:	Not reported		
Incident ITM:	Not reported		
Comments:	Not reported		
Date A310 Letter Printed:	Not reported		
Date Local Authority Was Notified:	Not reported		
Date Updated:	Not reported		
Date Report Faxed to Local Authority:	Not reported		
Local Authority Notification Date:	Not reported		
Rep Receive Date:	Not reported		
Reporter Type:	Not reported		
Reporter Name:	Not reported		
Reporter Title:	Not reported		
Reporter Org:	Not reported		
Reporter Address:	Not reported		
Reporter City,St,Zip:	Not reported		
Reporter County:	Not reported		
Incident Status:	Not reported		
Incident Category:	Not reported		
Incident Source:	Not reported		
Incident Address:	Not reported		
Incident Address 2:	Not reported		
Incident City,St,Zip:	Not reported		
Incident County:	Not reported		
DEP Requested:	Not reported		
Confidential:	Not reported		
Notify Type:	Municipality		
Road Closed:	No		
Direction:	Not reported		
Responsible Party:	Unknown		
Responsible Party Name:	Not reported		
Responsible Party Contact:	Not reported		
Responsible Party Title:	Not reported		
Responsible Party Phone:	Not reported		
Responsible Party Street:	Not reported		
Responsible Party County:	Not reported		
Responsible Party City,St,Zip:	Not reported		
Memo. Of Understanding:	No		
Drill/trng Exercise:	No		
Hazardous:	Unknown		

Map ID
Direction
Distance
Elevation

MAP FINDINGS

Site

Database(s)

EDR ID Number
EPA ID Number

ELEMENTIS SPECIALTIES (Continued)

1008217248

Facility ID:	25386	Case Number:	02-06-27-1550-26
Date Received:	6/27/2002	Nature of Incident:	Not reported
Operator:	Not reported	Incident Location:	ELEMENTIS SPECIALTIES
Incident Type:	Permit Violation	Incident Time:	Not reported
Location:	Not reported	Substance Identity:	Not reported
Other Location:	Not reported	A310 Letter:	Not reported
Contact Name:	KIM TZAP	Hazrds Material:	Not reported
Caller Name:	Not reported	Ref. Code:	Not reported
Caller Title:	Not reported	Contained:	Not reported
Caller Address:	Not reported	Release VE:	Not reported
Caller City,St,Zip:	Not reported	Facility Evacuation:	No
Caller Telephone:	Not reported	Firemen at Scene:	No
Facility Phone:	Not reported	Receiving Water:	Not reported
Incident Date:	6/26/2002	NJ Spill Time:	Not reported
Substance(s):	Not reported	NJ Spill Title:	Not reported
Substance Type:	Not reported	Other Time:	Not reported
CAS Number:	Not reported	Other Title:	Not reported
TCPA Chemical:	Not reported	Other Telephone:	Not reported
COMU:	Not reported	Public Evacuation:	No
Amnt Released:	Not reported	Assistance Requested:	Not reported
Release Type:	Not reported	Wind Direction/Speed:	Not reported
Injuries:	No	Local Municipality Notified:	Not reported
Public Exposure:	No	Local Municipality Name:	Not reported
Police at Scene:	No	Local Municipality Title:	Not reported
Contamination of:	Not reported	Local Municipality Telephone:	Not reported
Status at Spill:	Not reported	Local Municipality Date:	Not reported
NJ Spill Date:	Not reported	Local Municipality Time:	Not reported
NJ Spill Name:	Not reported	Incident Description:	Not reported
NJ Spill Phone:	Not reported	Incident Name:	Not reported
Other Date:	Not reported	Incident Referred To:	Not reported
Other Name:	Not reported	Incident Region:	Not reported
Other Telephone:	Not reported	Incident Telephone:	Not reported
Public Evacuation:	No	Incident Date:	Not reported
Assistance Requested:	Not reported	Incident time:	Not reported
Wind Direction/Speed:	Not reported	Incident ITM:	Not reported
Local Municipality Notified:	Not reported	Comments:	Not reported
Local Municipality Name:	Not reported	Date A310 Letter Printed:	Not reported
Local Municipality Title:	Not reported	Date Local Authority Was Notified:	Not reported
Local Municipality Telephone:	Not reported	Date Updated:	Not reported
Local Municipality Date:	Not reported	Date Report Faxed to Local Authority:	Not reported
Local Municipality Time:	Not reported	Local Authority Notification Date:	Not reported
Incident Description:	Not reported	Rep Receive Date:	6/27/2002
Incident Name:	Not reported	Reporter Type:	Facility Rep.
Incident Referred To:	Not reported		
Incident Region:	Not reported		
Incident Telephone:	Not reported		
Incident Date:	Not reported		
Incident time:	Not reported		
Incident ITM:	Not reported		
Comments:	Not reported		
Date A310 Letter Printed:	Not reported		
Date Local Authority Was Notified:	Not reported		
Date Updated:	Not reported		
Date Report Faxed to Local Authority:	Not reported		
Local Authority Notification Date:	Not reported		
Rep Receive Date:	6/27/2002		
Reporter Type:	Facility Rep.		

Map ID
Direction
Distance
Elevation

MAP FINDINGS

Site

Database(s)

EDR ID Number
EPA ID Number

ELEMENTIS SPECIALTIES (Continued)

1008217248

Reporter Name:	REDACTED		
Reporter Title:	ENVIRONMENTAL HEALTH & SAFETY		
Reporter Org:	ELEMENTIS SPECIALTIES		
Reporter Address:	Not reported		
Reporter City,St,Zip:	Not reported		
Reporter County:	Not reported		
Incident Status:	Continuous		
Incident Category:	Facility		
Incident Source:	ELEMENTIS SPECIALTIES		
Incident Address:	400 CLAREMONT AVE		
Incident Address 2:	Not reported		
Incident City,St,Zip:	Jersey City, NJ 7304		
Incident County:	Hudson		
DEP Requested:	No		
Confidential:	Not reported		
Notify Type:	Not reported		
Road Closed:	No		
Direction:	Not reported		
Responsible Party:	Not reported		
Responsible Party Name:	Not reported		
Responsible Party Contact:	Not reported		
Responsible Party Title:	Not reported		
Responsible Party Phone:	Not reported		
Responsible Party Street:	Not reported		
Responsible Party County:	Not reported		
Responsible Party City,St,Zip:	Not reported		
Memo. Of Understanding:	Not reported		
Drill/trng Exercise:	Not reported		
Hazardous:	Not reported		
Facility ID:	137193	Case Number:	05-04-08-0811-14
Date Received:	4/8/2005	Nature of Incident:	Not reported
Operator:	Not reported	Incident Location:	ELEMENTIS SPECIALTIES
Incident Type:	Permit Violation		
Location:	Not reported		
Other Location:	Not reported		
Contact Name:	CASEY REVOIR		
Caller Name:	Not reported		
Caller Title:	Not reported		
Caller Address:	Not reported		
Caller City,St,Zip:	Not reported		
Caller Telephone:	Not reported		
Facility Phone:	Not reported	Incident Time:	Not reported
Incident Date:	4/7/2005		
Substance(s):	Not reported	Substance Identity:	Not reported
Substance Type:	Not reported	A310 Letter:	Not reported
CAS Number:	Not reported	Hazrds Material:	Not reported
TCPA Chemical:	Not reported	Ref. Code:	Not reported
COMU:	Not reported	Contained:	Not reported
Amnt Released:	Not reported	Release VE:	Not reported
Release Type:	Not reported		
Injuries:	No	Facility Evacuation:	No
Public Exposure:	No	Firemen at Scene:	No
Police at Scene:	No	Receiving Water:	Not reported
Contamination of:	Not reported		
Status at Spill:	Not reported		
NJ Spill Date:	Not reported	NJ Spill Time:	Not reported

Map ID
Direction
Distance
Elevation

MAP FINDINGS

Site

Database(s)

EDR ID Number
EPA ID Number

ELEMENTIS SPECIALTIES (Continued)

1008217248

NJ Spill Name:	Not reported	NJ Spill Title:	Not reported
NJ Spill Phone:	Not reported		
Other Date:	Not reported	Other Time:	Not reported
Other Name:	Not reported	Other Title:	Not reported
Other Telephone:	Not reported		
Public Evacuation:	No		
Assistance Requested:	Not reported		
Wind Direction/Speed:	Not reported		
Local Municipality Notified:	Not reported		
Local Municipality Name:	Not reported		
Local Municipality Title:	Not reported		
Local Municipality Telephone:	Not reported		
Local Municipality Date:	Not reported		
Local Municipality Time:	Not reported		
Incident Description:	Not reported		
Incident Name:	Not reported		
Incident Referred To:	Not reported		
Incident Region:	Not reported		
Incident Telephone:	Not reported		
Incident Date:	Not reported		
Incident time:	Not reported		
Incident ITM:	Not reported		
Comments:	Not reported		
Date A310 Letter Printed:	Not reported		
Date Local Authority Was Notified:	Not reported		
Date Updated:	Not reported		
Date Report Faxed to Local Authority:	Not reported		
Local Authority Notification Date:	Not reported		
Rep Receive Date:	4/8/2005		
Reporter Type:	Facility Rep.		
Reporter Name:	REDACTED		
Reporter Title:	Not reported		
Reporter Org:	ELEMENTIS SPECIALTIES		
Reporter Address:	Not reported		
Reporter City,St,Zip:	Not reported		
Reporter County:	Not reported		
Incident Status:	Terminated		
Incident Category:	Facility		
Incident Source:	ELEMENTIS SPECIALTIES		
Incident Address:	400 CLAREMONT AVE		
Incident Address 2:	Not reported		
Incident City,St,Zip:	Jersey City, NJ 7304		
Incident County:	Hudson		
DEP Requested:	No		
Confidential:	Not reported		
Notify Type:	Not reported		
Road Closed:	No		
Direction:	Not reported		
Responsible Party:	Not reported		
Responsible Party Name:	Not reported		
Responsible Party Contact:	Not reported		
Responsible Party Title:	Not reported		
Responsible Party Phone:	Not reported		
Responsible Party Street:	Not reported		
Responsible Party County:	Not reported		
Responsible Party City,St,Zip:	Not reported		
Memo. Of Understanding:	Not reported		

Map ID
Direction
Distance
Elevation

MAP FINDINGS

Site

Database(s)

EDR ID Number
EPA ID Number

ELEMENTIS SPECIALTIES (Continued)

1008217248

Drill/trng Exercise: Not reported
Hazardous: Not reported

G49
NW
< 1/8
0.098 mi.
517 ft.

PAINT MANF.
400 CLAREMONT AVE
JERSEY CITY, NJ
Site 12 of 13 in cluster G

NJ Release S104365260
N/A

Relative:
Higher

Actual:
28 ft.

NJ Release:
Facility ID: 49227
Date Received: 9/3/1999
Operator: JOYCE
Incident Type: Not reported
Location: Facility
Other Location: Not reported
Contact Name: Not reported
Caller Name: REDACTED
Caller Title: JERSEY CITY FD
Caller Address: Not reported
Caller City,St,Zip: Not reported
Caller Telephone: Not reported
Facility Phone: Not reported
Incident Date: 9/3/1999
Substance(s): Not reported
Substance Type: Not reported
CAS Number: Not reported
TCPA Chemical: Not reported
COMU: 0906
Amnt Released: Not reported
Release Type: Not reported
Injuries: No
Public Exposure: Yes
Police at Scene: Yes
Contamination of: Air
Status at Spill: 80 PEOPLE EVACUATED BECAUSE OF UNK VAPORS INSIDE BUILDING. HUD REG ON SITE. ASSISTANCE REQUESTED.
NJ Spill Date: Not reported
NJ Spill Name: Not reported
NJ Spill Phone: Not reported
Other Date: Not reported
Other Name: Not reported
Other Telephone: Not reported
Public Evacuation: No
Assistance Requested: Yes
Wind Direction/Speed: 0
Local Municipality Notified: No
Local Municipality Name: Not reported
Local Municipality Title: Not reported
Local Municipality Telephone: Not reported
Local Municipality Date: Not reported
Local Municipality Time: Not reported
Incident Description: Not reported
Incident Name: Not reported
Incident Referred To: Not reported
Incident Region: Not reported
Incident Telephone: Not reported
Incident Date: Not reported

Case Number: 99-09-03-1144-21
Nature of Incident: Not reported
Incident Location: Not reported
Incident Time: 1100
Substance Identity: Not reported
A310 Letter: False
Hazrds Material: Not reported
Ref. Code: 001
Contained: Not reported
Release VE: Not reported
Facility Evacuation: Yes
Firemen at Scene: Yes
Receiving Water: Not reported
NJ Spill Time: Not reported
NJ Spill Title: Not reported
Other Time: Not reported
Other Title: Not reported

Map ID
 Direction
 Distance
 Elevation

MAP FINDINGS

Site

Database(s)

EDR ID Number
 EPA ID Number

PAINT MANF. (Continued)

S104365260

Incident time: Not reported
 Incident ITM: Not reported
 Comments: Not reported
 Date A310 Letter Printed: Not reported
 Date Local Authority Was Notified: Not reported
 Date Updated: Not reported
 Date Report Faxed to Local Authority: Not reported
 Local Authority Notification Date: Not reported
 Rep Receive Date: Not reported
 Reporter Type: Not reported
 Reporter Name: Not reported
 Reporter Title: Not reported
 Reporter Org: Not reported
 Reporter Address: Not reported
 Reporter City,St,Zip: Not reported
 Reporter County: Not reported
 Incident Status: Not reported
 Incident Category: Not reported
 Incident Source: Not reported
 Incident Address: Not reported
 Incident Address 2: Not reported
 Incident City,St,Zip: Not reported
 Incident County: Not reported
 DEP Requested: Not reported
 Confidential: Not reported
 Notify Type: Municipality
 Road Closed: No
 Direction: Not reported
 Responsible Party: Known
 Responsible Party Name: PAINT MANF.
 Responsible Party Contact: Not reported
 Responsible Party Title: Not reported
 Responsible Party Phone: Not reported
 Responsible Party Street: 400 CLAREMONT AVE
 Responsible Party County: HUDSON
 Responsible Party City,St,Zip: JERSEY CITY, NJ
 Memo. Of Understanding: No
 Drill/trng Exercise: No
 Hazardous: Unknown

E50 **10 YALE AVENUE**
North **10 YALE AVE**
< 1/8 **JERSEY CITY, NJ 07304**
0.098 mi.
519 ft. **Site 7 of 13 in cluster E**

SHWS **1010557854**
FINDS **N/A**

Relative: SHWS:
Higher Site ID: 229877
 Status: ACTIVE
Actual: Home Owner: Yes
30 ft. PI Number: 300830
 X Coord Site: 606442
 X Coord PI: Not reported
 Y Coord Site: 685847
 Y Coord PI: Not reported

FINDS:

Map ID
Direction
Distance
Elevation

MAP FINDINGS

Site

Database(s)

EDR ID Number
EPA ID Number

10 YALE AVENUE (Continued)

1010557854

Registry ID: 110032544968

Environmental Interest/Information System
NJ-NJEMS (New Jersey - New Jersey Environmental Management System).
The Department of Environmental Protection (NJDEP) manages large
databases of environmental information in this integrated system.

E51
North
< 1/8
0.098 mi.
519 ft.

10 YALE AVENUE
10 YALE AVE
JERSEY CITY, NJ 07303

VCP S108253586
N/A

Site 8 of 13 in cluster E

Relative:
Higher

VCP:
Incident Number: 06-05-09-1439-13
MOA Execution Date: 11/15/2006
Type Of Vcp File: CURRENT
Pi Number: 300830
Case Type(Case Type): MOA
Case Contact: Department Not reported
Case Contact Name: GREG V RACELIS
Case Contact: Organization 471 WEST SIDE LLC
Case Contact: Address: Line1 471 WEST SIDE AVE
Case Contact: Address: Line2 Not reported
Case Contact: Address: Line3 Not reported
Case Contact City,St,Zip: Jersey City, NJ 07304

Actual:
30 ft.

E52
North
< 1/8
0.098 mi.
519 ft.

10 YALE AVE
JERSEY CITY, NJ 07303

NJ Release S107913818
N/A

Site 9 of 13 in cluster E

Relative:
Higher

NJ Release:
Facility ID: 186287
Date Received: 5/9/2006
Operator: Not reported
Incident Type: Underground Storage Tank
Location: Not reported
Other Location: Not reported
Contact Name: Not reported
Caller Name: Not reported
Caller Title: Not reported
Caller Address: Not reported
Caller City,St,Zip: Not reported
Caller Telephone: Not reported
Facility Phone: Not reported
Incident Date: 5/9/2006
Substance(s): Not reported
Substance Type: Not reported
CAS Number: Not reported
TCPA Chemical: Not reported
COMU: Not reported
Amnt Released: Not reported
Release Type: Not reported
Case Number: 06-05-09-1439-13
Nature of Incident: Not reported
Incident Location: RESIDENCE
Incident Time: Not reported
Substance Identity: Not reported
A310 Letter: Not reported
Hazrds Material: Not reported
Ref. Code: Not reported
Contained: Not reported
Release VE: Not reported

Actual:
30 ft.

Map ID
Direction
Distance
Elevation

MAP FINDINGS

Site

Database(s)

EDR ID Number
EPA ID Number

(Continued)

S107913818

Injuries:	No	Facility Evacuation:	No
Public Exposure:	No	Firemen at Scene:	No
Police at Scene:	No	Receiving Water:	Not reported
Contamination of:	Not reported	NJ Spill Time:	Not reported
Status at Spill:	Not reported	NJ Spill Title:	Not reported
NJ Spill Date:	Not reported	Other Time:	Not reported
NJ Spill Name:	Not reported	Other Title:	Not reported
NJ Spill Phone:	Not reported		
Other Date:	Not reported		
Other Name:	Not reported		
Other Telephone:	Not reported		
Public Evacuation:	No		
Assistance Requested:	Not reported		
Wind Direction/Speed:	Not reported		
Local Municipality Notified:	Not reported		
Local Municipality Name:	Not reported		
Local Municipality Title:	Not reported		
Local Municipality Telephone:	Not reported		
Local Municipality Date:	Not reported		
Local Municipality Time:	Not reported		
Incident Description:	Not reported		
Incident Name:	Not reported		
Incident Referred To:	Not reported		
Incident Region:	Not reported		
Incident Telephone:	Not reported		
Incident Date:	Not reported		
Incident time:	Not reported		
Incident ITM:	Not reported		
Comments:	Not reported		
Date A310 Letter Printed:	Not reported		
Date Local Authority Was Notified:	Not reported		
Date Updated:	Not reported		
Date Report Faxed to Local Authority:	Not reported		
Local Authority Notification Date:	Not reported		
Rep Receive Date:	5/9/2006		
Reporter Type:	Other		
Reporter Name:	REDACTED		
Reporter Title:	Not reported		
Reporter Org:	ANCO ENVIRONMENTAL		
Reporter Address:	Not reported		
Reporter City,St,Zip:	Not reported		
Reporter County:	Not reported		
Incident Status:	Terminated		
Incident Category:	Other		
Incident Source:	GREG RACELIS		
Incident Address:	10 YALE AVE		
Incident Address 2:	Not reported		
Incident City,St,Zip:	Jersey City, NJ 7303		
Incident County:	Hudson		
DEP Requested:	No		
Confidential:	Not reported		
Notify Type:	Not reported		
Road Closed:	No		
Direction:	Not reported		
Responsible Party:	Not reported		
Responsible Party Name:	Not reported		
Responsible Party Contact:	Not reported		

Map ID
 Direction
 Distance
 Elevation

MAP FINDINGS

Site

Database(s)

EDR ID Number
 EPA ID Number

(Continued)

S107913818

Responsible Party Title: Not reported
 Responsible Party Phone: Not reported
 Responsible Party Street: Not reported
 Responsible Party County: Not reported
 Responsible Party City,St,Zip: Not reported
 Memo. Of Understanding: Not reported
 Drill/trng Exercise: Not reported
 Hazardous: Not reported

E53
North
< 1/8
0.099 mi.
523 ft.

EISER HARDWARE
407 WEST SIDE AVE
JERSEY CITY, NJ 07306
Site 10 of 13 in cluster E

SHWS 1010532444
FINDS N/A

Relative:
Higher

SHWS:
 Site ID: 145393
 Status: CLOSED
 Home Owner: No
 PI Number: Not reported
 X Coord Site: Not reported
 X Coord PI: Not reported
 Y Coord Site: Not reported
 Y Coord PI: Not reported

Actual:
31 ft.

FINDS:

Registry ID: 110032340401

Environmental Interest/Information System

NJ-NJEMS (New Jersey - New Jersey Environmental Management System).
 The Department of Environmental Protection (NJDEP) manages large
 databases of environmental information in this integrated system.

E54
North
< 1/8
0.099 mi.
523 ft.

EISER HARDWARE
407 WEST SIDE AVE
JERSEY CITY, NJ 07632
Site 11 of 13 in cluster E

VCP S106588264
N/A

Relative:
Higher

VCP:
 Incident Number: 03-04-01-1446-01
 MOA Execution Date: 4/3/2003
 Type Of Vcp File: HISTORICAL
 PI Number: Not reported
 Case Type(Case Type): Not reported
 Case Contact: Department Not reported
 Case Contact Name: Not reported
 Case Contact: Organization Not reported
 Case Contact: Address: Line1 Not reported
 Case Contact: Address: Line2 Not reported
 Case Contact: Address: Line3 Not reported
 Case Contact City,St,Zip: Not reported

Actual:
31 ft.

MAP FINDINGS

Map ID
Direction
Distance
Elevation

Site

Database(s)

EDR ID Number
EPA ID Number

<p>F55 NE < 1/8 0.099 mi. 523 ft.</p>	<p>VIOLET CLEANERS 247 KEARNEY AVE KEARNY, NJ</p> <p>Site 2 of 8 in cluster F</p>	<p>EDR Historical Cleaners</p>	<p>1009205435 N/A</p>
<p>Relative: Higher</p>	<p>EDR Historical Cleaners:</p> <p style="margin-left: 20px;">Name: VIOLET CLEANERS</p> <p style="margin-left: 20px;">Year: 1942</p> <p style="margin-left: 20px;">Type: CLEANERS GARMENTS CURTAINS AND DRAPERIES</p>		
<p>Actual: 36 ft.</p>			

<p>E56 North < 1/8 0.099 mi. 523 ft.</p>	<p>407 WESTSIDE AVE JERSEY CITY, NJ</p> <p>Site 12 of 13 in cluster E</p>	<p>NJ Release</p>	<p>1007030217 N/A</p>
--	--	--------------------------	---

<p>Relative: Higher</p>	<p>NJ Release:</p>		
<p>Actual: 31 ft.</p>	<p>Facility ID: 52069</p> <p>Date Received: 4/1/2003</p> <p>Operator: Not reported</p> <p>Incident Type: Underground Storage Tank</p> <p>Location: Not reported</p> <p>Other Location: Not reported</p> <p>Contact Name: Not reported</p> <p>Caller Name: Not reported</p> <p>Caller Title: Not reported</p> <p>Caller Address: Not reported</p> <p>Caller City,St,Zip: Not reported</p> <p>Caller Telephone: Not reported</p> <p>Facility Phone: Not reported</p> <p>Incident Date: 3/22/2003</p> <p>Substance(s): Not reported</p> <p>Substance Type: Not reported</p> <p>CAS Number: Not reported</p> <p>TCPA Chemical: Not reported</p> <p>COMU: Not reported</p> <p>Amnt Released: Not reported</p> <p>Release Type: Not reported</p> <p>Injuries: No</p> <p>Public Exposure: No</p> <p>Police at Scene: No</p> <p>Contamination of: Not reported</p> <p>Status at Spill: Not reported</p> <p>NJ Spill Date: Not reported</p> <p>NJ Spill Name: Not reported</p> <p>NJ Spill Phone: Not reported</p> <p>Other Date: Not reported</p> <p>Other Name: Not reported</p> <p>Other Telephone: Not reported</p> <p>Public Evacuation: No</p> <p>Assistance Requested: Not reported</p> <p>Wind Direction/Speed: Not reported</p> <p>Local Municipality Notified: Not reported</p> <p>Local Municipality Name: Not reported</p> <p>Local Municipality Title: Not reported</p> <p>Local Municipality Telephone: Not reported</p> <p>Local Municipality Date: Not reported</p> <p>Local Municipality Time: Not reported</p> <p>Incident Description: Not reported</p>	<p>Case Number: 03-04-01-1446-01</p> <p>Nature of Incident: Not reported</p> <p>Incident Location: EISER HARDWARE</p> <p>Incident Time: Not reported</p> <p>Substance Identity: Not reported</p> <p>A310 Letter: Not reported</p> <p>Hazrds Material: Not reported</p> <p>Ref. Code: Not reported</p> <p>Contained: Not reported</p> <p>Release VE: Not reported</p> <p>Facility Evacuation: No</p> <p>Firemen at Scene: No</p> <p>Receiving Water: Not reported</p> <p>NJ Spill Time: Not reported</p> <p>NJ Spill Title: Not reported</p> <p>Other Time: Not reported</p> <p>Other Title: Not reported</p>	

Map ID
 Direction
 Distance
 Elevation

MAP FINDINGS

Site

Database(s)

EDR ID Number
 EPA ID Number

(Continued)

1007030217

Incident Name: Not reported
 Incident Referred To: Not reported
 Incident Region: Not reported
 Incident Telephone: Not reported
 Incident Date: Not reported
 Incident time: Not reported
 Incident ITM: Not reported
 Comments: Not reported
 Date A310 Letter Printed: Not reported
 Date Local Authority Was Notified: Not reported
 Date Updated: Not reported
 Date Report Faxed to Local Authority: Not reported
 Local Authority Notification Date: Not reported
 Rep Receive Date: 4/1/2003
 Reporter Type: Other
 Reporter Name: REDACTED
 Reporter Title: Not reported
 Reporter Org: TRI-STATE ENV
 Reporter Address: Not reported
 Reporter City,St,Zip: Not reported
 Reporter County: Not reported
 Incident Status: Terminated
 Incident Category: Other
 Incident Source: HOWARD EISER
 Incident Address: 19 LAURIE DR
 Incident Address 2: Not reported
 Incident City,St,Zip: Englewood Cliffs Boro, NJ
 Incident County: Bergen
 DEP Requested: No
 Confidential: Not reported
 Notify Type: Not reported
 Road Closed: No
 Direction: Not reported
 Responsible Party: Not reported
 Responsible Party Name: Not reported
 Responsible Party Contact: Not reported
 Responsible Party Title: Not reported
 Responsible Party Phone: Not reported
 Responsible Party Street: Not reported
 Responsible Party County: Not reported
 Responsible Party City,St,Zip: Not reported
 Memo. Of Understanding: Not reported
 Drill/trng Exercise: Not reported
 Hazardous: Not reported

G57
 NW
 < 1/8
 0.099 mi.
 523 ft.

ELEMENTIS COMPANY
YALE / CLAREMONT AVE
JERSEY CITY, NJ 07304
Site 13 of 13 in cluster G

NJ Release S103898822
N/A

Relative:
Higher

NJ Release:

Facility ID: 42143
 Date Received: 4/27/1999
 Operator: MARIE
 Incident Type: Not reported
 Location: Facility
 Other Location: Not reported

Case Number: 99-04-27-0921-42
 Nature of Incident: Not reported

Actual:
28 ft.

Incident Location: Not reported

Map ID
Direction
Distance
Elevation

MAP FINDINGS

Site

Database(s)

EDR ID Number
EPA ID Number

ELEMENTIS COMPANY (Continued)

S103898822

Contact Name: Not reported
Caller Name: REDACTED
Caller Title: CITIZEN
Caller Address: Not reported
Caller City,St,Zip: Not reported
Caller Telephone: Not reported
Facility Phone: Not reported
Incident Date: 4/27/1999 Incident Time: ONGO
Substance(s): Not reported Substance Identity: Not reported
Substance Type: Not reported A310 Letter: False
CAS Number: Not reported Hazrds Material: Not reported
TCPA Chemical: Not reported Ref. Code: 003
COMU: 0906 Contained: Not reported
Amnt Released: Not reported Release VE: Not reported
Release Type: Not reported
Injuries: No
Public Exposure: Yes Facility Evacuation: No
Police at Scene: No Firemen at Scene: No
Contamination of: Unknown Receiving Water: Not reported
Status at Spill: LG.STEEL CONTAINER 1' FROM GARAGE AND 20' FROM HOME CONTAINING LIQUID
NITROGEN.. CALLER CONCERNED ABOUT CLOSE STORAGE. ALSO WEIRD ODORS.
NJ Spill Date: Not reported NJ Spill Time: Not reported
NJ Spill Name: Not reported NJ Spill Title: Not reported
NJ Spill Phone: Not reported
Other Date: Not reported Other Time: Not reported
Other Name: Not reported Other Title: Not reported
Other Telephone: Not reported
Public Evacuation: No
Assistance Requested: Yes
Wind Direction/Speed: 0
Local Municipality Notified: No
Local Municipality Name: Not reported
Local Municipality Title: Not reported
Local Municipality Telephone: Not reported
Local Municipality Date: Not reported
Local Municipality Time: Not reported
Incident Description: Not reported
Incident Name: Not reported
Incident Referred To: Not reported
Incident Region: Not reported
Incident Telephone: Not reported
Incident Date: Not reported
Incident time: Not reported
Incident ITM: Not reported
Comments: CALLER SUSPECTS THAT COMPANY IS STORING CHEMICALS UNDEGROUND. WORKERS WEARING WHITE SUITS AND GOGGLES.
Date A310 Letter Printed: Not reported
Date Local Authority Was Notified: Not reported
Date Updated: Not reported
Date Report Faxed to Local Authority: Not reported
Local Authority Notification Date: Not reported
Rep Receive Date: Not reported
Reporter Type: Not reported
Reporter Name: Not reported
Reporter Title: Not reported
Reporter Org: Not reported
Reporter Address: Not reported

Map ID
 Direction
 Distance
 Elevation

MAP FINDINGS

Site

Database(s)

EDR ID Number
 EPA ID Number

ELEMENTIS COMPANY (Continued)

S103898822

Reporter City,St,Zip:	Not reported
Reporter County:	Not reported
Incident Status:	Not reported
Incident Category:	Not reported
Incident Source:	Not reported
Incident Address:	Not reported
Incident Address 2:	Not reported
Incident City,St,Zip:	Not reported
Incident County:	Not reported
DEP Requested:	Not reported
Confidential:	Not reported
Notify Type:	Citizen
Road Closed:	No
Direction:	Not reported
Responsible Party:	Known
Responsible Party Name:	ELEMENTIS
Responsible Party Contact:	Not reported
Responsible Party Title:	Not reported
Responsible Party Phone:	Not reported
Responsible Party Street:	YALE AND CLAREMONT AVE
Responsible Party County:	HUDSON
Responsible Party City,St,Zip:	JERSEY CITY, NJ
Memo. Of Understanding:	No
Drill/trng Exercise:	No
Hazardous:	Unknown

E58
NNE
 < 1/8
 0.100 mi.
 530 ft.

JAY S LAUNDERETTE
293 KEARNEY AVE
KEARNY, NJ

EDR Historical Cleaners **1009205767**
N/A

Site 13 of 13 in cluster E

Relative:
Higher

EDR Historical Cleaners:
 Name: PEN MARK LAUNDRY
 Year: 1952

Actual:
 31 ft.

Type: LAUNDRIES

Name: JAY S LAUNDERETTE
 Year: 1956
 Type: LAUNDRIES

H59
WSW
 < 1/8
 0.100 mi.
 531 ft.

AT INTERSECTION OF
WEST SIDE / POLLOCK
JERSEY CITY, NJ

SPILLS **S102196220**
N/A

Site 1 of 4 in cluster H

Relative:
Lower

NJ SPILL:
 Facility ID: 12684
 Case Number: 93-7-28-0152-00
 Notify Type: Not reported
 Date Received: 7/28/1993
 Location: Other
 Other Location: Not reported
 Incident Date: 7/28/1993
 Incident Time: 0115

Actual:
 21 ft.

Map ID
Direction
Distance
Elevation

MAP FINDINGS

Site

Database(s)

EDR ID Number
EPA ID Number

AT INTERSECTION OF (Continued)

S102196220

A310 Letter: No
Ref. Code: 101
COMU: 0906
CAS Number: Not reported
Hazardous: Not reported
Incident Location: Not reported
Facility Phone: Not reported
Substance(s): OIL MOTOR
Substance Type: Liquid
Substance Identity: Known
TCPA Chemical: No
Hazrds Material: Yes
Amnt Released: 5 GALS
Release VE: Estimate
Contained: Yes
Release Type: Continuous
Incident Desc: Spill
Status at Spill: SPILL FROM MOTOR VEHICLE. CLEAN UP BEING DONE
NJ Spill Date: Not reported
NJ Spill Time: Not reported
NJ Spill Name: Not reported
NJ Spill Title: Not reported
NJ Spill Phone: Not reported
Other Date: Not reported
Other Time: Not reported
Other Name: Not reported
Other Title: Not reported
Other Phone: Not reported
Injuries: No
Public Exposure: No
Road Closed: Not reported
Facility Evacuation: No
Receiving Water: NONE
Public Evacuation: No
Police at Scene: No
Firemen at Scene: Yes
Contamination of: Land
Nature of Incident: Municipal
Wind Direction/Speed: Not reported
Assistance Requested: No
Memo. Of Understanding: Not reported
Drill/trng Exercise: Not reported
Operator: JULIE1
Contact Name: Not reported
Caller Name: REDACTED
Caller Title: FIRE DEPT
Caller Address: Not reported
Caller City,St,Zip: Not reported
Caller Phone: Not reported
Responsible Party: UnKnown
Responsible Party Name: Not reported
Responsible Party Contact: Not reported
Responsible Party Title: Not reported
Responsible Party Telephone: Not reported
Responsible Party Street: Not reported
Responsible Party Municipality: Not reported
Responsible Party State: Not reported

Map ID
Direction
Distance
Elevation

MAP FINDINGS

Site

Database(s)

EDR ID Number
EPA ID Number

AT INTERSECTION OF (Continued)

S102196220

Responsible Party Zip: Not reported
Responsible City,St,Zip: Not reported
Responsible Party County: Not reported
Local Municipality: Not reported
Local Municipality Name: Not reported
Local Municipality Title: Not reported
Local Municipality Phone: Not reported
Local Municipality Date: Not reported
Local Municipality Time: Not reported
Incident Name: Not reported
Incident Referred To: DRPSR
Incident Region: BFO-SA
Incident Phone: Faxed,Mailed
Incident Date: 7/28/1993
Comments: Not reported
Date A310 Letter Printed: Not reported
Date Local Authority Was Notified: Not reported
Date Update: Not reported
Date Report Faxed to Local Authority: Not reported
Local Authority Notification Date: Not reported
Reporter Name: Not reported
Reporter Type: Not reported
Rep Received Date: Not reported
Reporter Title: Not reported
Reporter Orgzn: Not reported
Reporter Address: Not reported
Reporter City,St,Zip: Not reported
Reporter County: Not reported
Incident Type: Not reported
Incident Status: Not reported
Incident Category: Not reported
Incident Source: Not reported
Incident Address: Not reported
Incident Address 2: Not reported
Incident City,St,Zip: Not reported
Incident County: Not reported
DEP Requested: Not reported
Confidential: Not reported

D60 319-325 GRAND AVE
WNW 319-325 GRAND AVE
< 1/8 JERSEY CITY, NJ
0.102 mi.
537 ft. Site 9 of 9 in cluster D

ERNS 89133697
N/A

Relative: Lower [Click this hyperlink](#) while viewing on your computer to access additional ERNS detail in the EDR Site Report.

Actual:
19 ft.

MAP FINDINGS

Map ID
 Direction
 Distance
 Elevation Site Database(s) EDR ID Number
 EPA ID Number

F61 **KEARNY CLEANERS & TAILORS** **EDR Historical Cleaners** **1009206507**
ENE **239 KEARNEY AVE** **N/A**
< 1/8 **KEARNY, NJ**
0.103 mi.
546 ft. **Site 3 of 8 in cluster F**

Relative: EDR Historical Cleaners:
Higher Name: KEARNY CLEANERS & TAILORS
 Year: 1956
Actual: Type: CLEANERS AND DYERS
37 ft.

I62 **LEONARD LAUNDRY** **EDR Historical Cleaners** **1009207359**
ESE **249 ORIENT AV** **N/A**
< 1/8 **JERSEY CITY, NJ**
0.104 mi.
547 ft. **Site 1 of 6 in cluster I**

Relative: EDR Historical Cleaners:
Higher Name: LEONARD LAUNDRY
 Year: 1926
Actual: Type: LAUNDRIES
39 ft.

F63 **BIRK PAINT MANUFACTURERS INC** **UST** **U000365237**
ENE **236 KEARNEY AVE** **N/A**
< 1/8 **JERSEY CITY, NJ 07305**
0.105 mi.
552 ft. **Site 4 of 8 in cluster F**

Relative: UST:
Higher Facility ID: 016709
 Owner Name: FRED M FRANK VICE-P
 Organization: BIRK PAINT MANUFACTURERS INC
Actual: Contact Type(UST Reg): Tank Owner
37 ft. Contact Address (UST Reg): 236 KEARNEY AVE
 Contact Address 2 (UST Reg): Not reported
 Contact City, St, Zip (UST Reg): Jersey City, NJ 07305
 Owner Name: Not Identified Not Identified
 Organization: Not Identified
 Contact Type(UST Reg): Facility Operator
 Contact Address (UST Reg): Not reported
 Contact Address 2 (UST Reg): Not reported
 Contact City, St, Zip (UST Reg): Not reported

Tank Id: TANK-1
 Tank Number: 0001
 Tank Contents: Light Diesel Fuel (No. 1-D)
 Tank Size: 1000
 Install Date: 1/1/1987
 Tank Compliance: No
Tank Status: **Removed**
 Overfill: No
 Tank Status Date: 11/1/1986
 Compliance Monitoring?: No
 Overfill Protection: No
 Spill Containment: No
 Tank Wellhead Protection: Not reported

TANK MONITOR DATA:
 Monitor Tank / Pipe: Pipe

Map ID
Direction
Distance
Elevation

MAP FINDINGS

Site

Database(s)

EDR ID Number
EPA ID Number

BIRK PAINT MANUFACTURERS INC (Continued)

U000365237

Monitor Type: None
Monitor Tank / Pipe: Tank
Monitor Type: None

TANK DETAIL:

Tankpipe Tank / Pipe: Pipe
Tankpipe Construction Type: Other
Tankpipe Tank / Pipe: Tank
Tankpipe Construction Type: Bare steel

Tank Id: TANK-2
Tank Number: 0002
Tank Contents: Unleaded Gasoline
Tank Size: 500
Install Date: 1/1/1987
Tank Compliance: No
Tank Status: Removed
Overfill: No
Tank Status Date: 11/1/1986
Compliance Monitoring?: No
Overfill Protection: No
Spill Containment: No
Tank Wellhead Protection: Not reported

TANK MONITOR DATA:

Monitor Tank / Pipe: Pipe
Monitor Type: None
Monitor Tank / Pipe: Tank
Monitor Type: None

TANK DETAIL:

Tankpipe Tank / Pipe: Tank
Tankpipe Construction Type: Bare steel
Tankpipe Tank / Pipe: Pipe
Tankpipe Construction Type: Other

Tank Id: TANK-3
Tank Number: 0003
Tank Contents: Other
Tank Size: 2000
Install Date: 1/1/1964
Tank Compliance: No
Tank Status: Removed
Overfill: No
Tank Status Date: 11/1/1986
Compliance Monitoring?: No
Overfill Protection: No
Spill Containment: No
Tank Wellhead Protection: Not reported

TANK MONITOR DATA:

Monitor Tank / Pipe: Pipe
Monitor Type: None
Monitor Tank / Pipe: Tank
Monitor Type: None

TANK DETAIL:

Tankpipe Tank / Pipe: Tank
Tankpipe Construction Type: Bare steel
Tankpipe Tank / Pipe: Pipe

Map ID
Direction
Distance
Elevation

MAP FINDINGS

Site

Database(s)

EDR ID Number
EPA ID Number

BIRK PAINT MANUFACTURERS INC (Continued)

U000365237

Tankpipe Construction Type: Other

Tank Id: TANK-4
Tank Number: 0004
Tank Contents: Other
Tank Size: 1000
Install Date: 1/1/1964
Tank Compliance: No
Tank Status: Removed
Overfill: No
Tank Status Date: 11/1/1986
Compliance Monitoring?: No
Overfill Protection: No
Spill Containment: No
Tank Wellhead Protection: Not reported

TANK MONITOR DATA:
Monitor Tank / Pipe: Pipe
Monitor Type: None
Monitor Tank / Pipe: Tank
Monitor Type: None

TANK DETAIL:
Tankpipe Tank / Pipe: Tank
Tankpipe Construction Type: Bare steel
Tankpipe Tank / Pipe: Pipe
Tankpipe Construction Type: Other

F64
ENE
< 1/8
0.108 mi.
573 ft.

BIRK PAINT MANUFACTURING
230-236 KEARNEY AVE
JERSEY CITY, NJ 07305

FTTS 1010001448
N/A

Site 5 of 8 in cluster F

Relative:
Higher

FTTS INSP:
Inspection Number: 19880831A2001 2
Region: 02
Inspection Date: 08/31/88
Inspector: R. SPANGLER
Violation occurred: No
Investigation Type: EPCRA, Enforcement, SEE Conducted
Investigation Reason: Neutral Scheme, Region
Legislation Code: EPCRA
Facility Function: Manufacturer

Actual:
38 ft.

F65
ENE
< 1/8
0.108 mi.
573 ft.

BIRK PAINT MANUFACTURING
230-236 KEARNEY AVE
JERSEY CITY, NJ 07305

HIST FTTS 1008175822
N/A

Site 6 of 8 in cluster F

Relative:
Higher

HIST FTTS INSP:
Inspection Number: 19880831A2001 2
Region: 02
Inspection Date: Not reported
Inspector: R. SPANGLER

Actual:
38 ft.

Map ID
Direction
Distance
Elevation

MAP FINDINGS

Site

Database(s)

EDR ID Number
EPA ID Number

BIRK PAINT MANUFACTURING (Continued)

1008175822

Violation occurred: No
Investigation Type: EPCRA, Enforcement, SEE Conducted
Investigation Reason: Neutral Scheme, Region
Legislation Code: EPCRA
Facility Function: Manufacturer

F66
ENE
< 1/8
0.108 mi.
573 ft.

WELSH JAMES J
230 KEARNEY AVE
KEARNY, NJ
Site 7 of 8 in cluster F

EDR Historical Auto Stations 1009102145
N/A

Relative:
Higher

EDR Historical Auto Stations:

Name: COLE GRANT S
Year: 1948
Type: GASOLINE AND OIL SERVICE STATIONS

Actual:
38 ft.

Name: WELSH JAMES J
Year: 1952
Type: GASOLINE STATIONS

Name: WELSH JAMES J
Year: 1956
Type: GASOLINE STATIONS

F67
ENE
< 1/8
0.108 mi.
573 ft.

BIRK PAINT MANUFACTURERS INC
230-236 KEARNEY AVE
JERSEY CITY, NJ 07305
Site 8 of 8 in cluster F

LUST 1000266943
SPILLS NJD049143563
RCRA-TSDF
UST
NJ Release
CORRACTS
CERC-NFRAP
HIST LUST
RCRA-CESQG
HIST HWS

Relative:
Higher

Actual:
38 ft.

LUST:

Case ID: 16710
Bureau: BUST

NJ SPILL:

Facility ID: 13103
Case Number: 90-09-26-1744
Notify Type: Not reported
Date Received: 9/26/1990
Location: Facility
Other Location: Not reported
Incident Date: 9/26/1990
Incident Time: 1500
A310 Letter: No
Ref. Code: 001
COMU: 0906
CAS Number: Not reported
Hazardous: Not reported
Incident Location: Not reported

Map ID
Direction
Distance
Elevation

MAP FINDINGS

Site

Database(s)

EDR ID Number
EPA ID Number

BIRK PAINT MANUFACTURERS INC (Continued)

1000266943

Facility Phone: Not reported
Substance(s): ALUMINUM PASTE
Substance Type: Liquid
Substance Identity: Known
TCPA Chemical: No
Hazardous Material: Yes
Amount Released: .5 GAL
Release VE: Estimate
Contained: Yes
Release Type: Terminated
Incident Desc: SPILL
Status at Spill: Not reported
NJ Spill Date: 9/26/1990
NJ Spill Time: Not reported
NJ Spill Name: Not reported
NJ Spill Title: OEM
NJ Spill Phone: Not reported
Other Date: Not reported
Other Time: Not reported
Other Name: Not reported
Other Title: Not reported
Other Phone: Not reported
Injuries: No
Public Exposure: No
Road Closed: Not reported
Facility Evacuation: No
Receiving Water: Not reported
Public Evacuation: No
Police at Scene: No
Firemen at Scene: No
Contamination of: Not reported
Nature of Incident: Facility
Wind Direction/Speed: Not reported
Assistance Requested: No
Memo. Of Understanding: Not reported
Drill/trng Exercise: Not reported
Operator: JOES
Contact Name: Not reported
Caller Name: REDACTED
Caller Title: BIRK PAINT CO
Caller Address: Not reported
Caller City,St,Zip: Not reported
Caller Phone: Not reported
Responsible Party: Known
Responsible Party Name: BIRK PAINT CO.
Responsible Party Contact: Not reported
Responsible Party Title: Not reported
Responsible Party Telephone: Not reported
Responsible Party Street: Not reported
Responsible Party Municipality: Not reported
Responsible Party State: Not reported
Responsible Party Zip: Not reported
Responsible City,St,Zip: Not reported
Responsible Party County: Not reported
Local Municipality: Not reported
Local Municipality Name: Not reported
Local Municipality Title: Not reported

Map ID
Direction
Distance
Elevation

MAP FINDINGS

Site

Database(s)

EDR ID Number
EPA ID Number

BIRK PAINT MANUFACTURERS INC (Continued)

1000266943

Local Municipality Phone: Not reported
Local Municipality Date: Not reported
Local Municipality Time: Not reported
Incident Name: JONES
Incident Referred To: DEQ
Incident Region: ER1
Incident Phone: TO CTR.
Incident Date: 9/26/1990
Incident Name: Not reported
Incident Referred To: DEQ
Incident Region: HQ1
Incident Phone: Not reported
Incident Date: Not reported
Comments: Not reported
Date A310 Letter Printed: Not reported
Date Local Authority Was Notified: Not reported
Date Update: Not reported
Date Report Faxed to Local Authority: Not reported
Local Authority Notification Date: Not reported
Reporter Name: Not reported
Reporter Type: Not reported
Rep Received Date: Not reported
Reporter Title: Not reported
Reporter Orgzn: Not reported
Reporter Address: Not reported
Reporter City,St,Zip: Not reported
Reporter County: Not reported
Incident Type: Not reported
Incident Status: Not reported
Incident Category: Not reported
Incident Source: Not reported
Incident Address: Not reported
Incident Address 2: Not reported
Incident City,St,Zip: Not reported
Incident County: Not reported
DEP Requested: Not reported
Confidential: Not reported

RCRA-TSDF:

Date form received by agency: 01/01/2007
Facility name: BIRK PAINT MANUFACTURERS INC
Facility address: 230-236 KEARNEY AVE
JERSEY CITY, NJ 07305
EPA ID: NJD049143563
Mailing address: KEARNEY AVE
JERSEY CITY, NJ 07305
Contact: FRED VICE FRANK
Contact address: KEARNEY AVE
JERSEY CITY, NJ 07305
Contact country: US
Contact telephone: (201) 434-8013
Contact email: Not reported
EPA Region: 02
Land type: Facility is not located on Indian land. Additional information is not known.
Classification: TSDF
Description: Handler is engaged in the treatment, storage or disposal of hazardous waste

Map ID
Direction
Distance
Elevation

MAP FINDINGS

Site

Database(s)

EDR ID Number
EPA ID Number

BIRK PAINT MANUFACTURERS INC (Continued)

1000266943

TSD commencement date: Not reported
Classification: Conditionally Exempt Small Quantity Generator
Description: Handler: generates 100 kg or less of hazardous waste per calendar month, and accumulates 1000 kg or less of hazardous waste at any time; or generates 1 kg or less of acutely hazardous waste per calendar month, and accumulates at any time: 1 kg or less of acutely hazardous waste; or 100 kg or less of any residue or contaminated soil, waste or other debris resulting from the cleanup of a spill, into or on any land or water, of acutely hazardous waste; or generates 100 kg or less of any residue or contaminated soil, waste or other debris resulting from the cleanup of a spill, into or on any land or water, of acutely hazardous waste during any calendar month, and accumulates at any time: 1 kg or less of acutely hazardous waste; or 100 kg or less of any residue or contaminated soil, waste or other debris resulting from the cleanup of a spill, into or on any land or water, of acutely hazardous waste

Owner/Operator Summary:

Owner/operator name: BIRK PAINT MANUFACTURERS INC
Owner/operator address: 230 KEARNEY AVE
JERSEY CITY, NJ 07305
Owner/operator country: US
Owner/operator telephone: (201) 434-8013
Legal status: Private
Owner/Operator Type: Owner
Owner/Op start date: Not reported
Owner/Op end date: Not reported

Owner/operator name: BIRK PAINT MANUFACTURERS INC
Owner/operator address: 230 KEARNEY AVE
OPERCITY, NJ 99999
Owner/operator country: US
Owner/operator telephone: (201) 434-8013
Legal status: Private
Owner/Operator Type: Operator
Owner/Op start date: Not reported
Owner/Op end date: Not reported

Handler Activities Summary:

U.S. importer of hazardous waste: Unknown
Mixed waste (haz. and radioactive): Unknown
Recycler of hazardous waste: No
Transporter of hazardous waste: Unknown
Treater, storer or disposer of HW: No
Underground injection activity: No
On-site burner exemption: Unknown
Furnace exemption: Unknown
Used oil fuel burner: No
Used oil processor: No
User oil refiner: No
Used oil fuel marketer to burner: No
Used oil Specification marketer: No
Used oil transfer facility: No
Used oil transporter: No
Off-site waste receiver: Commercial status unknown

Map ID
Direction
Distance
Elevation

MAP FINDINGS

Site

Database(s)

EDR ID Number
EPA ID Number

BIRK PAINT MANUFACTURERS INC (Continued)

1000266943

Historical Generators:

Date form received by agency: 01/01/2006
Facility name: BIRK PAINT MANUFACTURERS INC
Classification: Conditionally Exempt Small Quantity Generator

Date form received by agency: 02/17/1998
Facility name: BIRK PAINT MANUFACTURERS INC
Classification: Large Quantity Generator

Date form received by agency: 02/27/1996
Facility name: BIRK PAINT MANUFACTURERS INC
Site name: BIRK PAINT MANUFACTURERS, INC.
Classification: Large Quantity Generator

Date form received by agency: 02/28/1994
Facility name: BIRK PAINT MANUFACTURERS INC
Site name: BIRK PAINT MANUFACTURERS
Classification: Large Quantity Generator

Date form received by agency: 01/29/1992
Facility name: BIRK PAINT MANUFACTURERS INC
Site name: BIRK PAINT MFG. INC
Classification: Large Quantity Generator

Date form received by agency: 11/19/1980
Facility name: BIRK PAINT MANUFACTURERS INC
Classification: Not a generator, verified

Date form received by agency: 08/18/1980
Facility name: BIRK PAINT MANUFACTURERS INC
Classification: Large Quantity Generator

Corrective Action Summary:

Event date: 11/19/1992
Event: RFA Completed

Event date: 03/09/1994
Event: CA Prioritization, Facility or area was assigned a low corrective action priority.

Facility Has Received Notices of Violations:

Regulation violated: Not reported
Area of violation: Generators - General
Date violation determined: 06/05/1997
Date achieved compliance: 06/19/1997
Violation lead agency: State
Enforcement action: WRITTEN INFORMAL
Enforcement action date: 05/29/1997
Enf. disposition status: Not reported
Enf. disp. status date: Not reported
Enforcement lead agency: State
Proposed penalty amount: Not reported
Final penalty amount: Not reported
Paid penalty amount: Not reported

Map ID
Direction
Distance
Elevation

MAP FINDINGS

Site

Database(s)

EDR ID Number
EPA ID Number

BIRK PAINT MANUFACTURERS INC (Continued)

1000266943

Evaluation Action Summary:

Evaluation date: 12/18/2001
Evaluation: CASE DEVELOPMENT INSPECTION
Area of violation: Not reported
Date achieved compliance: Not reported
Evaluation lead agency: State

Evaluation date: 06/19/1997
Evaluation: NON-FINANCIAL RECORD REVIEW
Area of violation: Generators - General
Date achieved compliance: 06/19/1997
Evaluation lead agency: State

Evaluation date: 05/29/1997
Evaluation: COMPLIANCE EVALUATION INSPECTION ON-SITE
Area of violation: Generators - General
Date achieved compliance: 06/19/1997
Evaluation lead agency: State

Evaluation date: 09/28/1993
Evaluation: COMPLIANCE EVALUATION INSPECTION ON-SITE
Area of violation: Not reported
Date achieved compliance: Not reported
Evaluation lead agency: State

Evaluation date: 08/02/1989
Evaluation: COMPLIANCE EVALUATION INSPECTION ON-SITE
Area of violation: Not reported
Date achieved compliance: Not reported
Evaluation lead agency: State

Evaluation date: 02/16/1984
Evaluation: NON-FINANCIAL RECORD REVIEW
Area of violation: Not reported
Date achieved compliance: Not reported
Evaluation lead agency: State

UST:

Facility ID: 016710
Owner Name: BUD BALLENTINE
Organization: BIRK PAINT MANUFACTURERS INC
Contact Type(UST Reg): Tank Owner
Contact Address (UST Reg): 236 KEARNEY AVE
Contact Address 2 (UST Reg): Not reported
Conact City,St,Zip (UST Reg): Jersey City, NJ 07305
Owner Name: Not Identified Not Identified
Organization: BIRK PAINT MANUF
Contact Type(UST Reg): Facility Operator
Contact Address (UST Reg): Not reported
Contact Address 2 (UST Reg): Not reported
Conact City,St,Zip (UST Reg): Not reported

Tank Id: TANK-10
Tank Number: 0010
Tank Contents: Other
Tank Size: 500
Install Date: 1/1/1964

Map ID
Direction
Distance
Elevation

MAP FINDINGS

Site

Database(s)

EDR ID Number
EPA ID Number

BIRK PAINT MANUFACTURERS INC (Continued)

1000266943

Tank Compliance: No
Tank Status: Removed
Overfill: No
Tank Status Date: 5/15/1996
Compliance Monitoring?: No
Overfill Protection: No
Spill Containment: No
Tank Wellhead Protection: Not reported

TANK MONITOR DATA:
Monitor Tank / Pipe: Pipe
Monitor Type: None
Monitor Tank / Pipe: Tank
Monitor Type: None

TANK DETAIL:
Tankpipe Tank / Pipe: Tank
Tankpipe Construction Type: Bare steel
Tankpipe Tank / Pipe: Pipe
Tankpipe Construction Type: Bare steel

Tank Id: TANK-11
Tank Number: 0011
Tank Contents: Other
Tank Size: 500
Install Date: 1/1/1964
Tank Compliance: No
Tank Status: Removed
Overfill: No
Tank Status Date: 5/15/1996
Compliance Monitoring?: No
Overfill Protection: No
Spill Containment: No
Tank Wellhead Protection: Not reported

TANK MONITOR DATA:
Monitor Tank / Pipe: Pipe
Monitor Type: None
Monitor Tank / Pipe: Tank
Monitor Type: None

TANK DETAIL:
Tankpipe Tank / Pipe: Tank
Tankpipe Construction Type: Bare steel
Tankpipe Tank / Pipe: Pipe
Tankpipe Construction Type: Bare steel

Tank Id: TANK-12
Tank Number: 0012
Tank Contents: Other
Tank Size: 950
Install Date: 1/1/1964
Tank Compliance: No
Tank Status: Abandoned in Place
Overfill: No
Tank Status Date: 5/15/1996
Compliance Monitoring?: No
Overfill Protection: No
Spill Containment: No

Map ID
Direction
Distance
Elevation

MAP FINDINGS

Site

Database(s)

EDR ID Number
EPA ID Number

BIRK PAINT MANUFACTURERS INC (Continued)

1000266943

Tank Wellhead Protection: Not reported

TANK MONITOR DATA:
Monitor Tank / Pipe: Tank
Monitor Type: None
Monitor Tank / Pipe: Pipe
Monitor Type: None

TANK DETAIL:
Tankpipe Tank / Pipe: Pipe
Tankpipe Construction Type: Bare steel
Tankpipe Tank / Pipe: Tank
Tankpipe Construction Type: Bare steel

Tank Id: TANK-123656
Tank Number: 0001
Tank Contents: Other
Tank Size: 2000
Install Date: 1/1/1979
Tank Compliance: No
Tank Status: Abandoned in Place
Overfill: No
Tank Status Date: 3/27/1995
Compliance Monitoring?: No
Overfill Protection: No
Spill Containment: No
Tank Wellhead Protection: Not reported

TANK MONITOR DATA:
Monitor Tank / Pipe: Pipe
Monitor Type: None
Monitor Tank / Pipe: Tank
Monitor Type: None

TANK DETAIL:
Tankpipe Tank / Pipe: Tank
Tankpipe Construction Type: Bare steel
Tankpipe Tank / Pipe: Pipe
Tankpipe Construction Type: Bare steel

Tank Id: TANK-123657
Tank Number: 0002
Tank Contents: Other
Tank Size: 2000
Install Date: 1/1/1979
Tank Compliance: No
Tank Status: Abandoned in Place
Overfill: No
Tank Status Date: 3/27/1995
Compliance Monitoring?: No
Overfill Protection: No
Spill Containment: No
Tank Wellhead Protection: Not reported

TANK MONITOR DATA:
Monitor Tank / Pipe: Tank
Monitor Type: None
Monitor Tank / Pipe: Pipe
Monitor Type: None

Map ID
Direction
Distance
Elevation

MAP FINDINGS

Site

Database(s)

EDR ID Number
EPA ID Number

BIRK PAINT MANUFACTURERS INC (Continued)

1000266943

TANK DETAIL:

Tankpipe Tank / Pipe: Tank
Tankpipe Construction Type: Bare steel
Tankpipe Tank / Pipe: Pipe
Tankpipe Construction Type: Bare steel

Tank Id: TANK-123659
Tank Number: 0003
Tank Contents: Heating Oil (No. 2)
Tank Size: 1000
Install Date: 1/1/1964
Tank Compliance: No
Tank Status: Abandoned in Place
Overfill: No
Tank Status Date: 3/27/1995
Compliance Monitoring?: No
Overfill Protection: No
Spill Containment: No
Tank Wellhead Protection: Not reported

TANK MONITOR DATA:

Monitor Tank / Pipe: Pipe
Monitor Type: None
Monitor Tank / Pipe: Tank
Monitor Type: None

TANK DETAIL:

Tankpipe Tank / Pipe: Pipe
Tankpipe Construction Type: Bare steel
Tankpipe Tank / Pipe: Tank
Tankpipe Construction Type: Bare steel

Tank Id: TANK-123660
Tank Number: 0004
Tank Contents: Other
Tank Size: 1000
Install Date: 1/1/1969
Tank Compliance: No
Tank Status: Abandoned in Place
Overfill: No
Tank Status Date: 3/27/1995
Compliance Monitoring?: No
Overfill Protection: No
Spill Containment: No
Tank Wellhead Protection: Not reported

TANK MONITOR DATA:

Monitor Tank / Pipe: Pipe
Monitor Type: None
Monitor Tank / Pipe: Tank
Monitor Type: None

TANK DETAIL:

Tankpipe Tank / Pipe: Pipe
Tankpipe Construction Type: Bare steel
Tankpipe Tank / Pipe: Tank
Tankpipe Construction Type: Bare steel

Tank Id: TANK-13

Map ID
Direction
Distance
Elevation

MAP FINDINGS

Site

Database(s)

EDR ID Number
EPA ID Number

BIRK PAINT MANUFACTURERS INC (Continued)

1000266943

Tank Number: 0013
Tank Contents: Other
Tank Size: 950
Install Date: 1/1/1964
Tank Compliance: No
Tank Status: Abandoned in Place
Overfill: No
Tank Status Date: 5/15/1996
Compliance Monitoring?: No
Overfill Protection: No
Spill Containment: No
Tank Wellhead Protection: Not reported

TANK MONITOR DATA:

Monitor Tank / Pipe: Pipe
Monitor Type: None
Monitor Tank / Pipe: Tank
Monitor Type: None

TANK DETAIL:

Tankpipe Tank / Pipe: Pipe
Tankpipe Construction Type: Bare steel
Tankpipe Tank / Pipe: Tank
Tankpipe Construction Type: Bare steel

Tank Id: TANK-14
Tank Number: 0014
Tank Contents: Other
Tank Size: 950
Install Date: 1/1/1964
Tank Compliance: No
Tank Status: Abandoned in Place
Overfill: No
Tank Status Date: 1/1/1964
Compliance Monitoring?: No
Overfill Protection: No
Spill Containment: No
Tank Wellhead Protection: Not reported

TANK MONITOR DATA:

Monitor Tank / Pipe: Tank
Monitor Type: None
Monitor Tank / Pipe: Pipe
Monitor Type: None

TANK DETAIL:

Tankpipe Tank / Pipe: Tank
Tankpipe Construction Type: Bare steel
Tankpipe Tank / Pipe: Pipe
Tankpipe Construction Type: Bare steel

Tank Id: TANK-15
Tank Number: 0015
Tank Contents: Other
Tank Size: 950
Install Date: 1/1/1964
Tank Compliance: No
Tank Status: Removed
Overfill: No

Map ID
Direction
Distance
Elevation

MAP FINDINGS

Site

Database(s)

EDR ID Number
EPA ID Number

BIRK PAINT MANUFACTURERS INC (Continued)

1000266943

Tank Status Date: 5/15/1996
Compliance Monitoring?: No
Overfill Protection: No
Spill Containment: No
Tank Wellhead Protection: Not reported

TANK MONITOR DATA:

Monitor Tank / Pipe: Tank
Monitor Type: None
Monitor Tank / Pipe: Pipe
Monitor Type: None

TANK DETAIL:

Tankpipe Tank / Pipe: Tank
Tankpipe Construction Type: Bare steel
Tankpipe Tank / Pipe: Pipe
Tankpipe Construction Type: Bare steel

Tank Id: TANK-16
Tank Number: 0016
Tank Contents: Other
Tank Size: 950
Install Date: 1/1/1964
Tank Compliance: No
Tank Status: Removed
Overfill: No
Tank Status Date: 5/15/1996
Compliance Monitoring?: No
Overfill Protection: No
Spill Containment: No
Tank Wellhead Protection: Not reported

TANK MONITOR DATA:

Monitor Tank / Pipe: Tank
Monitor Type: None
Monitor Tank / Pipe: Pipe
Monitor Type: None

TANK DETAIL:

Tankpipe Tank / Pipe: Pipe
Tankpipe Construction Type: Bare steel
Tankpipe Tank / Pipe: Tank
Tankpipe Construction Type: Bare steel

Tank Id: TANK-17
Tank Number: 0017
Tank Contents: Other
Tank Size: 500
Install Date: 1/1/1969
Tank Compliance: No
Tank Status: Removed
Overfill: No
Tank Status Date: 5/15/1996
Compliance Monitoring?: No
Overfill Protection: No
Spill Containment: No
Tank Wellhead Protection: Not reported

TANK MONITOR DATA:

Monitor Tank / Pipe: Tank

Map ID
Direction
Distance
Elevation

MAP FINDINGS

Site

Database(s)

EDR ID Number
EPA ID Number

BIRK PAINT MANUFACTURERS INC (Continued)

1000266943

Monitor Type: None
Monitor Tank / Pipe: Pipe
Monitor Type: None

TANK DETAIL:

Tankpipe Tank / Pipe: Tank
Tankpipe Construction Type: Bare steel
Tankpipe Tank / Pipe: Pipe
Tankpipe Construction Type: Bare steel

Tank Id: TANK-5
Tank Number: 0005
Tank Contents: Other
Tank Size: 500
Install Date: 1/1/1969
Tank Compliance: No
Tank Status: Abandoned in Place
Overfill: No
Tank Status Date: 3/27/1995
Compliance Monitoring?: No
Overfill Protection: No
Spill Containment: No
Tank Wellhead Protection: Not reported

TANK MONITOR DATA:

Monitor Tank / Pipe: Tank
Monitor Type: None
Monitor Tank / Pipe: Pipe
Monitor Type: None

TANK DETAIL:

Tankpipe Tank / Pipe: Pipe
Tankpipe Construction Type: Bare steel
Tankpipe Tank / Pipe: Tank
Tankpipe Construction Type: Bare steel

Tank Id: TANK-6
Tank Number: 0006
Tank Contents: Other
Tank Size: 500
Install Date: 1/1/1969
Tank Compliance: No
Tank Status: Abandoned in Place
Overfill: No
Tank Status Date: 3/27/1995
Compliance Monitoring?: No
Overfill Protection: No
Spill Containment: No
Tank Wellhead Protection: Not reported

TANK MONITOR DATA:

Monitor Tank / Pipe: Tank
Monitor Type: None
Monitor Tank / Pipe: Pipe
Monitor Type: None

TANK DETAIL:

Tankpipe Tank / Pipe: Tank
Tankpipe Construction Type: Bare steel
Tankpipe Tank / Pipe: Pipe

Map ID
Direction
Distance
Elevation

MAP FINDINGS

Site

Database(s)

EDR ID Number
EPA ID Number

BIRK PAINT MANUFACTURERS INC (Continued)

1000266943

Tankpipe Construction Type: Bare steel

Tank Id: TANK-7
Tank Number: 0007
Tank Contents: Other
Tank Size: 450
Install Date: 1/1/1964
Tank Compliance: No
Tank Status: Removed
Overfill: No
Tank Status Date: 5/15/1996
Compliance Monitoring?: No
Overfill Protection: No
Spill Containment: No
Tank Wellhead Protection: Not reported

TANK MONITOR DATA:

Monitor Tank / Pipe: Tank
Monitor Type: None
Monitor Tank / Pipe: Pipe
Monitor Type: None

TANK DETAIL:

Tankpipe Tank / Pipe: Tank
Tankpipe Construction Type: Bare steel
Tankpipe Tank / Pipe: Pipe
Tankpipe Construction Type: Bare steel

Tank Id: TANK-8
Tank Number: 0008
Tank Contents: Other
Tank Size: 950
Install Date: 1/1/1964
Tank Compliance: No
Tank Status: Removed
Overfill: No
Tank Status Date: 5/15/1996
Compliance Monitoring?: No
Overfill Protection: No
Spill Containment: No
Tank Wellhead Protection: Not reported

TANK MONITOR DATA:

Monitor Tank / Pipe: Tank
Monitor Type: None
Monitor Tank / Pipe: Pipe
Monitor Type: None

TANK DETAIL:

Tankpipe Tank / Pipe: Tank
Tankpipe Construction Type: Bare steel
Tankpipe Tank / Pipe: Pipe
Tankpipe Construction Type: Bare steel

Tank Id: TANK-9
Tank Number: 0009
Tank Contents: Other
Tank Size: 950
Install Date: 1/1/1964

Map ID
Direction
Distance
Elevation

MAP FINDINGS

Site

Database(s)

EDR ID Number
EPA ID Number

BIRK PAINT MANUFACTURERS INC (Continued)

1000266943

Tank Compliance: No
Tank Status: Removed
Overfill: No
Tank Status Date: 5/15/1996
Compliance Monitoring?: No
Overfill Protection: No
Spill Containment: No
Tank Wellhead Protection: Not reported

TANK MONITOR DATA:
Monitor Tank / Pipe: Pipe
Monitor Type: None
Monitor Tank / Pipe: Tank
Monitor Type: None

TANK DETAIL:
Tankpipe Tank / Pipe: Pipe
Tankpipe Construction Type: Bare steel
Tankpipe Tank / Pipe: Tank
Tankpipe Construction Type: Bare steel

NJ Release:

Facility ID:	9890	Case Number:	96-6-21-1102-38
Date Received:	6/21/1996	Nature of Incident:	Facility
Operator:	ROB	Incident Location:	Not reported
Incident Type:	Not reported		
Location:	Facility		
Other Location:	Not reported		
Contact Name:	Not reported		
Caller Name:	REDACTED		
Caller Title:	INTEGRATED SERVICE		
Caller Address:	Not reported		
Caller City,St,Zip:	Not reported		
Caller Telephone:	Not reported		
Facility Phone:	Not reported	Incident Time:	1200
Incident Date:	5/15/1996	Substance Identity:	Known
Substance(s):	MINERAL SPIRITS	A310 Letter:	Yes
Substance Type:	Liquid	Hazrds Material:	Yes
CAS Number:	8030306	Ref. Code:	101
TCPA Chemical:	No	Contained:	Yes
COMU:	0906	Release VE:	Not reported
Amnt Released:	UNKNOWN	Facility Evacuation:	No
Release Type:	Terminated	Firemen at Scene:	No
Injuries:	No	Receiving Water:	Not reported
Public Exposure:	No	Status at Spill:	1/1000 GAL UST FOUND TO BE LEAKING. CONTAMINATION WILL BE REMOVED BY CONTRACTOR. SEE CASE #94-1-31-1519.
Police at Scene:	No	NJ Spill Date:	Not reported
Contamination of:	Land	NJ Spill Name:	Not reported
		NJ Spill Phone:	Not reported
		Other Date:	Not reported
		Other Name:	Not reported
		Other Telephone:	Not reported
		Public Evacuation:	No
		Assistance Requested:	No
		Wind Direction/Speed:	Not reported

Map ID
Direction
Distance
Elevation

MAP FINDINGS

Site

Database(s)

EDR ID Number
EPA ID Number

BIRK PAINT MANUFACTURERS INC (Continued)

1000266943

Local Municipality Notified: Not reported
Local Municipality Name: JERSEY CITY
Local Municipality Title: CAPT. KEARNEY
Local Municipality Telephone: 201-547-4271
Local Municipality Date: 6/21/1996
Local Municipality Time: 1107
Incident Description: U.S.T.,Soil Contamination
Incident Name: Not reported
Incident Referred To: DRPSR
Incident Region: BFO-CAS
Incident Telephone: Not reported
Incident Date: 6/21/1996
Incident time: Not reported
Incident ITM: B
Comments: Not reported
Date A310 Letter Printed: Not reported
Date Local Authority Was Notified: Not reported
Date Updated: Not reported
Date Report Faxed to Local Authority: Not reported
Local Authority Notification Date: Not reported
Rep Receive Date: Not reported
Reporter Type: Not reported
Reporter Name: Not reported
Reporter Title: Not reported
Reporter Org: Not reported
Reporter Address: Not reported
Reporter City,St,Zip: Not reported
Reporter County: Not reported
Incident Status: Not reported
Incident Category: Not reported
Incident Source: Not reported
Incident Address: Not reported
Incident Address 2: Not reported
Incident City,St,Zip: Not reported
Incident County: Not reported
DEP Requested: Not reported
Confidential: Not reported
Notify Type: Not reported
Road Closed: Not reported
Direction: Not reported
Responsible Party: Known
Responsible Party Name: BIRK PAINT
Responsible Party Contact: BUD BALLENTINE
Responsible Party Title: PRES.
Responsible Party Phone: Not reported
Responsible Party Street: 236 KEARNEY AVE
Responsible Party County: HUDSON
Responsible Party City,St,Zip: JERSEY CITY, NJ
Memo. Of Understanding: Not reported
Drill/trng Exercise: Not reported
Hazardous: Not reported

CORRACTS:

EPA ID: NJD049143563
EPA Region: 02

Map ID
Direction
Distance
Elevation

MAP FINDINGS

Site

Database(s)

EDR ID Number
EPA ID Number

BIRK PAINT MANUFACTURERS INC (Continued)

1000266943

Area Name: SITEWIDE
Actual Date: 3/9/1994
Action: CA075LO - CA Prioritization, Facility or area was assigned a low corrective action priority
NAICS Code(s): 32551
Paint and Coating Manufacturing
Original schedule date: Not reported
Schedule end date: Not reported

EPA ID: NJD049143563
EPA Region: 02
Area Name: SITEWIDE
Actual Date: 11/19/1992
Action: CA050 - RFA Completed
NAICS Code(s): 32551
Paint and Coating Manufacturing
Original schedule date: Not reported
Schedule end date: Not reported

CERC-NFRAP:

Site ID: 0203547
Federal Facility: Not a Federal Facility
NPL Status: Not on the NPL
Non NPL Status: NFRAP

CERCLIS-NFRAP Assessment History:

Action: DISCOVERY
Date Started: Not reported
Date Completed: 11/01/1991
Priority Level: Not reported

Action: PRELIMINARY ASSESSMENT
Date Started: 01/01/1992
Date Completed: 03/31/1992
Priority Level: NFRAP: No further Remedial Action planned

Action: ARCHIVE SITE
Date Started: Not reported
Date Completed: 03/31/1992
Priority Level: Not reported

LUST HIST:

Case ID: 94-01-31-1519
Lead Program Assigned: Bureau of Underground Storage Tanks
Facility Status: Assigned to a Program
UST ID: 0167105
TMS Number: C92-4832; C92-4833; C92-4834
Remedial Level: Site has confirmed soil and ground water contamination.
Case Manager: Helen Capone
Facility Phone: (609) 777-0979
No Further Action: Not reported
RAW Approved: Not reported
CEA: Not reported
Date CEA Lifted: Not reported
Dead Notice: Not reported

Map ID
Direction
Distance
Elevation

MAP FINDINGS

Site

Database(s)

EDR ID Number
EPA ID Number

BIRK PAINT MANUFACTURERS INC (Continued)

1000266943

HIST SHWS:

Case Status: Active
Status Date: 10/9/1997
Case ID: 016710
Contact: BSCM
Sub Section Label: A: Sites with On-Site Sources of Contamination
Site Municipality: 0906
Remedial Level Code: C2
Classification exception area dt: None
Classification exception area dt: Not reported
Deed Notice Status: None
Deed Notice Date: Not reported
Engineering Control Status: None
Engineering Control Date: Not reported
National Priorities List Status: Not reported
National Priorities List Date: Not reported
X Coordinate: 607173
Y Coordinate: 685439
Coordinate System: NJ State Plane (NAD83) - USFEET

H68
WSW
< 1/8
0.110 mi.
582 ft.

CRYSTAL LAUNDRY
333 WEST SIDE AVENUE
JERSEY CITY, NJ 07305

FINDS 1004561797
N/A

Site 2 of 4 in cluster H

Relative:
Lower

FINDS:

Registry ID: 110001532770

Actual:
21 ft.

Environmental Interest/Information System

AFS (Aerometric Information Retrieval System (AIRS) Facility Subsystem) replaces the former Compliance Data System (CDS), the National Emission Data System (NEDS), and the Storage and Retrieval of Aerometric Data (SAROAD). AIRS is the national repository for information concerning airborne pollution in the United States. AFS is used to track emissions and compliance data from industrial plants. AFS data are utilized by states to prepare State Implementation Plans to comply with regulatory programs and by EPA as an input for the estimation of total national emissions. AFS is undergoing a major redesign to support facility operating permits required under Title V of the Clean Air Act.

H69
WSW
< 1/8
0.115 mi.
608 ft.

FAIRMOUNT HOME CENTER
331 WEST SIDE AVE
SPARROW HILL, NJ 07305

FINDS 1010228987
N/A

Site 3 of 4 in cluster H

Relative:
Lower

FINDS:

Registry ID: 110029507264

Actual:
21 ft.

Environmental Interest/Information System

NJ-NJEMS (New Jersey - New Jersey Environmental Management System).

Map ID
 Direction
 Distance
 Elevation

MAP FINDINGS

Site

Database(s)

EDR ID Number
 EPA ID Number

FAIRMOUNT HOME CENTER (Continued)

1010228987

The Department of Environmental Protection (NJDEP) manages large databases of environmental information in this integrated system.

I70
ESE
< 1/8
0.117 mi.
617 ft.

241 ORIENT AVENUE
JERSEY CITY, NJ 07304

Site 2 of 6 in cluster I

NJ Release S107437779
N/A

Relative:
Higher

NJ Release:

Actual:
43 ft.

Facility ID:	155891	Case Number:	05-08-23-1535-36
Date Received:	8/23/2005	Nature of Incident:	Not reported
Operator:	Not reported	Incident Location:	USA AUTO BODY SHOP
Incident Type:	Underground Storage Tank	Incident Time:	Not reported
Location:	Not reported	Substance Identity:	Not reported
Other Location:	Not reported	A310 Letter:	Not reported
Contact Name:	MOHAN	Hazrds Material:	Not reported
Caller Name:	Not reported	Ref. Code:	Not reported
Caller Title:	Not reported	Contained:	Not reported
Caller Address:	Not reported	Release VE:	Not reported
Caller City,St,Zip:	Not reported	Facility Evacuation:	No
Caller Telephone:	Not reported	Firemen at Scene:	No
Facility Phone:	Not reported	Receiving Water:	Not reported
Incident Date:	8/23/2005	NJ Spill Time:	Not reported
Substance(s):	Not reported	NJ Spill Title:	Not reported
Substance Type:	Not reported	Other Time:	Not reported
CAS Number:	Not reported	Other Title:	Not reported
TCPA Chemical:	Not reported		
COMU:	Not reported		
Amnt Released:	Not reported		
Release Type:	Not reported		
Injuries:	No		
Public Exposure:	No		
Police at Scene:	No		
Contamination of:	Not reported		
Status at Spill:	Not reported		
NJ Spill Date:	Not reported		
NJ Spill Name:	Not reported		
NJ Spill Phone:	Not reported		
Other Date:	Not reported		
Other Name:	Not reported		
Other Telephone:	Not reported		
Public Evacuation:	No		
Assistance Requested:	Not reported		
Wind Direction/Speed:	Not reported		
Local Municipality Notified:	Not reported		
Local Municipality Name:	Not reported		
Local Municipality Title:	Not reported		
Local Municipality Telephone:	Not reported		
Local Municipality Date:	Not reported		
Local Municipality Time:	Not reported		
Incident Description:	Not reported		
Incident Name:	Not reported		
Incident Referred To:	Not reported		
Incident Region:	Not reported		
Incident Telephone:	Not reported		
Incident Date:	Not reported		

Map ID
 Direction
 Distance
 Elevation

MAP FINDINGS

Site

Database(s)

EDR ID Number
 EPA ID Number

(Continued)

S107437779

Incident time: Not reported
 Incident ITM: Not reported
 Comments: Not reported
 Date A310 Letter Printed: Not reported
 Date Local Authority Was Notified: Not reported
 Date Updated: Not reported
 Date Report Faxed to Local Authority: Not reported
 Local Authority Notification Date: Not reported
 Rep Receive Date: 8/23/2005
 Reporter Type: Other
 Reporter Name: REDACTED
 Reporter Title: ENVIRONMENTAL ENGINEER
 Reporter Org: PRESTIGE ENVIRONMENTAL
 Reporter Address: Not reported
 Reporter City,St,Zip: Not reported
 Reporter County: Not reported
 Incident Status: Terminated
 Incident Category: Facility
 Incident Source: MOHAN MYNENI
 Incident Address: 682 RT 440
 Incident Address 2: Not reported
 Incident City,St,Zip: Jersey City, NJ 7304
 Incident County: Hudson
 DEP Requested: No
 Confidential: Not reported
 Notify Type: Not reported
 Road Closed: No
 Direction: Not reported
 Responsible Party: Not reported
 Responsible Party Name: Not reported
 Responsible Party Contact: Not reported
 Responsible Party Title: Not reported
 Responsible Party Phone: Not reported
 Responsible Party Street: Not reported
 Responsible Party County: Not reported
 Responsible Party City,St,Zip: Not reported
 Memo. Of Understanding: Not reported
 Drill/trng Exercise: Not reported
 Hazardous: Not reported

I71 **USA AUTO BODY SHOP (FORMER)**
ESE **241 ORIENT AVE**
< 1/8 **JERSEY CITY, NJ 07304**
0.117 mi.
617 ft. **Site 3 of 6 in cluster I**

SHWS **S108065452**
VCP **N/A**

Relative: SHWS:
Higher Site ID: 216763
 Status: CLOSED
Actual: Home Owner: No
43 ft. PI Number: Not reported
 X Coord Site: Not reported
 X Coord PI: Not reported
 Y Coord Site: Not reported
 Y Coord PI: Not reported

VCP:

Map ID
Direction
Distance
Elevation

MAP FINDINGS

Site

Database(s)

EDR ID Number
EPA ID Number

USA AUTO BODY SHOP (FORMER) (Continued)

S108065452

Incident Number: 05-08-23-1535-36
MOA Execution Date: 3/15/2006
Type Of Vcp File: HISTORICAL
Pi Number: Not reported
Case Type(Case Type): Not reported
Case Contact: Department Not reported
Case Contact Name: Not reported
Case Contact: Organization Myneni, Inc
Case Contact: Address: Line1 Not reported
Case Contact: Address: Line2 Not reported
Case Contact: Address: Line3 Not reported
Case Contact City,St,Zip: Not reported

**I72
ESE
< 1/8
0.117 mi.
617 ft.**

**THORSON POLYMER CORP
241 ORIENT AVE
JERSEY CITY, NJ 07304**

**FINDS 1000369497
RCRA-NonGen NJD056344419**

Site 4 of 6 in cluster I

**Relative:
Higher**

FINDS:

Registry ID: 110004157162

**Actual:
43 ft.**

Environmental Interest/Information System

NJ-NJEMS (New Jersey - New Jersey Environmental Management System).
The Department of Environmental Protection (NJDEP) manages large
databases of environmental information in this integrated system.

RCRAInfo is a national information system that supports the Resource
Conservation and Recovery Act (RCRA) program through the tracking of
events and activities related to facilities that generate, transport,
and treat, store, or dispose of hazardous waste. RCRAInfo allows RCRA
program staff to track the notification, permit, compliance, and
corrective action activities required under RCRA.

RCRA-NonGen:

Date form received by agency: 01/01/2007
Facility name: THORSON POLYMER CORP
Facility address: 241 ORIENT AVE
JERSEY CITY, NJ 07304
EPA ID: NJD056344419
Mailing address: ORIENT AVE
JERSEY CITY, NJ 07304
Contact: Not reported
Contact address: ORIENT AVE
JERSEY CITY, NJ 07304
Contact country: US
Contact telephone: Not reported
Contact email: Not reported
EPA Region: 02
Classification: Non-Generator
Description: Handler: Non-Generators do not presently generate hazardous waste

Owner/Operator Summary:

Owner/operator name: Not reported
Owner/operator address: NOT REQUIRED

Map ID
Direction
Distance
Elevation

MAP FINDINGS

Site

Database(s)

EDR ID Number
EPA ID Number

THORSON POLYMER CORP (Continued)

1000369497

Owner/operator country: NOT REQUIRED, WY 99999
US
Owner/operator telephone: (212) 555-1212
Legal status: Private
Owner/Operator Type: Operator
Owner/Op start date: Not reported
Owner/Op end date: Not reported

Owner/operator name: Not reported
Owner/operator address: NOT REQUIRED
NOT REQUIRED, WY 99999

Owner/operator country: US
Owner/operator telephone: (212) 555-1212
Legal status: Private
Owner/Operator Type: Owner
Owner/Op start date: Not reported
Owner/Op end date: Not reported

Handler Activities Summary:

U.S. importer of hazardous waste: Unknown
Mixed waste (haz. and radioactive): Unknown
Recycler of hazardous waste: No
Transporter of hazardous waste: Unknown
Treater, storer or disposer of HW: No
Underground injection activity: No
On-site burner exemption: Unknown
Furnace exemption: Unknown
Used oil fuel burner: No
Used oil processor: No
User oil refiner: No
Used oil fuel marketer to burner: No
Used oil Specification marketer: No
Used oil transfer facility: No
Used oil transporter: No
Off-site waste receiver: Commercial status unknown

Historical Generators:

Date form received by agency: 01/01/2006
Facility name: THORSON POLYMER CORP
Classification: Not a generator, verified

Date form received by agency: 07/03/1980
Facility name: THORSON POLYMER CORP
Classification: Unverified

Violation Status: No violations found

173
ESE
< 1/8
0.117 mi.
617 ft.

USA AUTO BODY SHOP FORMER
241 ORIENT AVE
JERSEY CITY, NJ 07305
Site 5 of 6 in cluster I

FINDS 1009458791
N/A

Relative:
Higher

FINDS:

Registry ID: 110030688708

Actual:
43 ft.

Environmental Interest/Information System

Map ID
 Direction
 Distance
 Elevation

MAP FINDINGS

Site

Database(s)

EDR ID Number
 EPA ID Number

USA AUTO BODY SHOP FORMER (Continued)

1009458791

NJ-NJEMS (New Jersey - New Jersey Environmental Management System).
 The Department of Environmental Protection (NJDEP) manages large
 databases of environmental information in this integrated system.

I74
ESE
1/8-1/4
0.126 mi.
667 ft.

EVEREADY EMBROIDERY INC
235 ORIENT AVE
JERSEY CITY, NJ 07305

Site 6 of 6 in cluster I

SHWS **U000367643**
SPILLS **N/A**
UST
HIST LUST

Relative:
Higher

SHWS:
 Site ID: 22379
 Status: CLOSED
 Home Owner: No
 PI Number: Not reported
 X Coord Site: Not reported
 X Coord PI: Not reported
 Y Coord Site: Not reported
 Y Coord PI: Not reported

Actual:
46 ft.

NJ SPILL:

Facility ID: 65060
 Case Number: 00-07-25-1313-33
 Notify Type: Other
 Date Received: 7/25/2000
 Location: Facility
 Other Location: Not reported
 Incident Date: 7/25/2000
 Incident Time: ONGO
 A310 Letter: True
 Ref. Code: 101
 COMU: 0906
 CAS Number: Not reported
 Hazardous: No
 Incident Location: Not reported
 Facility Phone: 201-432-1900
 Substance(s): Not reported
 Substance Type: Not reported
 Substance Identity: Not reported
 TCPA Chemical: Not reported
 Hazrds Material: Not reported
 Amnt Released: Not reported
 Release VE: Not reported
 Contained: Not reported
 Release Type: Not reported
 Incident Desc: Not reported
 Status at Spill: Information REDACTED due to data corruption causing status reporting errors
 NJ Spill Date: Not reported
 NJ Spill Time: Not reported
 NJ Spill Name: Not reported
 NJ Spill Title: Not reported
 NJ Spill Phone: Not reported
 Other Date: Not reported
 Other Time: Not reported
 Other Name: Not reported

Map ID
Direction
Distance
Elevation

MAP FINDINGS

Site

Database(s)

EDR ID Number
EPA ID Number

EVEREADY EMBROIDERY INC (Continued)

U000367643

Other Title: Not reported
Other Phone: Not reported
Injuries: No
Public Exposure: No
Road Closed: No
Facility Evacuation: No
Receiving Water: Not reported
Public Evacuation: No
Police at Scene: No
Firemen at Scene: No
Contamination of: Land
Nature of Incident: Not reported
Wind Direction/Speed: 0
Assistance Requested: No
Memo. Of Understanding: No
Drill/trng Exercise: No
Operator: JOYCE
Contact Name: Not reported
Caller Name: REDACTED
Caller Title: AIM TANK SERVICE
Caller Address: Not reported
Caller City,St,Zip: Not reported
Caller Phone: Not reported
Responsible Party: Known
Responsible Party Name: EVEREADY EMBRODIERY
Responsible Party Contact: CLIFF BROWN X14
Responsible Party Title: Not reported
Responsible Party Telephone: 201-432-1900
Responsible Party Street: 235 ORIENT AVE
Responsible Party Municipality: JERSEY CITY
Responsible Party State: NJ
Responsible Party Zip: Not reported
Responsible City,St,Zip: JERSEY CITY, NJ
Responsible Party County: HUDSON
Local Municipality: No
Local Municipality Name: Not reported
Local Municipality Title: Not reported
Local Municipality Phone: Not reported
Local Municipality Date: Not reported
Local Municipality Time: Not reported
Incident Name: Not reported
Incident Referred To: Not reported
Incident Region: Not reported
Incident Phone: Not reported
Incident Date: Not reported
Comments: Not reported
Date A310 Letter Printed: Not reported
Date Local Authority Was Notified: Not reported
Date Update: Not reported
Date Report Faxed to Local Authority: Not reported
Local Authority Notification Date: Not reported
Reporter Name: Not reported
Reporter Type: Not reported
Rep Received Date: Not reported
Reporter Title: Not reported
Reporter Orgzn: Not reported
Reporter Address: Not reported

Map ID
Direction
Distance
Elevation

MAP FINDINGS

Site

Database(s)

EDR ID Number
EPA ID Number

EVEREADY EMBROIDERY INC (Continued)

U000367643

Reporter City,St,Zip: Not reported
Reporter County: Not reported
Incident Type: Not reported
Incident Status: Not reported
Incident Category: Not reported
Incident Source: Not reported
Incident Address: Not reported
Incident Address 2: Not reported
Incident City,St,Zip: Not reported
Incident County: Not reported
DEP Requested: Not reported
Confidential: Not reported

UST:

Facility ID: 025362
Owner Name: JACK GREENBERG
Organization: JACK GREENBERG
Contact Type(UST Reg): Tank Owner
Contact Address (UST Reg): 37-11 35TH AVE
Contact Address 2 (UST Reg): Not reported
Contact City,St,Zip (UST Reg): ASTORIA QUEENS, NY 111010140
Owner Name: Not Identified Not Identified
Organization: CLIFF BROWN
Contact Type(UST Reg): Facility Operator
Contact Address (UST Reg): Not reported
Contact Address 2 (UST Reg): Not reported
Contact City,St,Zip (UST Reg): Not reported

Tank Id: TANK-1
Tank Number: 1
Tank Contents: Heating Oil (No. 2)
Tank Size: 3000
Install Date: 1/1/1980
Tank Compliance: No
Tank Status: Removed
Overfill: Yes
Tank Status Date: 8/25/2000
Compliance Monitoring?: No
Overfill Protection: Yes
Spill Containment: No
Tank Wellhead Protection: Not reported

TANK MONITOR DATA:

Monitor Tank / Pipe: Pipe
Monitor Type: None
Monitor Tank / Pipe: Tank
Monitor Type: None

TANK DETAIL:

Tankpipe Tank / Pipe: Tank
Tankpipe Construction Type: Bare steel
Tankpipe Tank / Pipe: Pipe
Tankpipe Construction Type: Bare steel

LUST HIST:

Case ID: Not reported
Lead Program Assigned: Bureau of Field Operations - Initial Notice Section

Map ID
Direction
Distance
Elevation

MAP FINDINGS

Site

Database(s)

EDR ID Number
EPA ID Number

EVEREADY EMBROIDERY INC (Continued)

U000367643

Facility Status: Case Awaiting Assignment
UST ID: 0253622
TMS Number: N00-0568
Remedial Level: Not reported
Case Manager: Not reported
Facility Phone: Not reported
No Further Action: Not reported
RAW Approved: Not reported
CEA: Not reported
Date CEA Lifted: Not reported
Dead Notice: Not reported

H75
West
1/8-1/4
0.132 mi.
699 ft.

18 POLOCK AVENUE
18 POLLOCK AVE
JERSEY CITY, NJ

SHWS S109298492
N/A

Site 4 of 4 in cluster H

Relative:
Lower

SHWS:
Site ID: 197411
Status: ACTIVE
Home Owner: Yes
PI Number: 259139
X Coord Site: 605799
X Coord PI: 605799
Y Coord Site: 685284
Y Coord PI: 685284

Actual:
20 ft.

J76
South
1/8-1/4
0.136 mi.
716 ft.

43 BROADMAN PARKWAY
43 BROADMAN PKWY
JERSEY CITY, NJ 07305

SHWS 1010220942
FINDS N/A

Site 1 of 2 in cluster J

Relative:
Higher

SHWS:
Site ID: 259937
Status: CLOSED
Home Owner: Yes
PI Number: Not reported
X Coord Site: Not reported
X Coord PI: Not reported
Y Coord Site: Not reported
Y Coord PI: Not reported

Actual:
34 ft.

FINDS:

Registry ID: 110029387875

Environmental Interest/Information System

NJ-NJEMS (New Jersey - New Jersey Environmental Management System).
The Department of Environmental Protection (NJDEP) manages large
databases of environmental information in this integrated system.

Map ID
Direction
Distance
Elevation

MAP FINDINGS

Site

Database(s)

EDR ID Number
EPA ID Number

J77
South
1/8-1/4
0.136 mi.
716 ft.

43 BROADMAN PARKWAY
43 BROADMAN PKWY
JERSEY CITY, NJ 07305

Site 2 of 2 in cluster J

VCP S108398668
N/A

Relative:
Higher

VCP:

Incident Number: 06-06-26-1603-00
MOA Execution Date: 2/6/2007
Type Of Vcp File: CURRENT
Pi Number: 333024
Case Type(Case Type): MOA
Case Contact: Department Not reported
Case Contact Name: MARIA ZENIA T UY
Case Contact: Organization Not reported
Case Contact: Address: Line1 43 BROADMAN PKWY
Case Contact: Address: Line2 Not reported
Case Contact: Address: Line3 Not reported
Case Contact City,St,Zip: Jersey City, NJ 07305

Actual:
34 ft.

K78
NNE
1/8-1/4
0.146 mi.
771 ft.

OUR LADY OF VICTORIES SCHOOL
240 EGE AVE
JERSEY CITY, NJ 07304

Site 1 of 2 in cluster K

UST U003653550
N/A

Relative:
Higher

UST:

Facility ID: 033464
Owner Name: FR BASIL
Organization: OUR LADY OF VICTORIES CHURCH
Contact Type(UST Reg): Tank Owner
Contact Address (UST Reg): 2117 KENNEDY BLVD
Contact Address 2 (UST Reg): Not reported
Contact City,St,Zip (UST Reg): Jersey City, NJ 07304
Owner Name: Not Identified Not Identified
Organization: REV JOHN BASIL
Contact Type(UST Reg): Facility Operator
Contact Address (UST Reg): Not reported
Contact Address 2 (UST Reg): Not reported
Contact City,St,Zip (UST Reg): Not reported

Actual:
34 ft.

Tank Id: TANK-1
Tank Number: 0001
Tank Contents: Heating Oil (No. 2)
Tank Size: 20000
Install Date: 1/1/1940
Tank Compliance: No
Tank Status: Abandoned in Place
Overfill: No
Tank Status Date: 12/23/1999
Compliance Monitoring?: No
Overfill Protection: No
Spill Containment: No
Tank Wellhead Protection: Not reported

TANK MONITOR DATA:

Monitor Tank / Pipe: Tank
Monitor Type: None
Monitor Tank / Pipe: Pipe
Monitor Type: None

Map ID
Direction
Distance
Elevation

MAP FINDINGS

Site

Database(s)

EDR ID Number
EPA ID Number

OUR LADY OF VICTORIES SCHOOL (Continued)

U003653550

TANK DETAIL:

Tankpipe Tank / Pipe: Pipe
Tankpipe Construction Type: Other
Tankpipe Tank / Pipe: Tank
Tankpipe Construction Type: Bare steel

K79
NNE
1/8-1/4
0.146 mi.
771 ft.

OUR LADY OF VICTORIES
240 EGE AVE
JERSEY CITY, NJ
Site 2 of 2 in cluster K

SPILLS **S104006181**
HIST LUST **N/A**

Relative:
Higher

NJ SPILL:

Actual:
34 ft.

Facility ID: 46473
Case Number: 99-07-19-1208-27
Notify Type: Other
Date Received: 7/19/1999
Location: Facility
Other Location: Not reported
Incident Date: 7/13/1999
Incident Time: Not reported
A310 Letter: True
Ref. Code: 101
COMU: 0906
CAS Number: Not reported
Hazardous: No
Incident Location: Not reported
Facility Phone: 201-434-4040
Substance(s): Not reported
Substance Type: Not reported
Substance Identity: Not reported
TCPA Chemical: Not reported
Hazrds Material: Not reported
Amnt Released: Not reported
Release VE: Not reported
Contained: Not reported
Release Type: Not reported
Incident Desc: Not reported
Status at Spill: 1/10000 GAL UST FAILED TIGHTNESS TEST. CLOSURE PENDING.
NJ Spill Date: Not reported
NJ Spill Time: Not reported
NJ Spill Name: Not reported
NJ Spill Title: Not reported
NJ Spill Phone: Not reported
Other Date: Not reported
Other Time: Not reported
Other Name: Not reported
Other Title: Not reported
Other Phone: Not reported
Injuries: No
Public Exposure: No
Road Closed: No
Facility Evacuation: No
Receiving Water: Not reported
Public Evacuation: No
Police at Scene: No
Firemen at Scene: No

Map ID
Direction
Distance
Elevation

MAP FINDINGS

Site

Database(s)

EDR ID Number
EPA ID Number

OUR LADY OF VICTORIES (Continued)

S104006181

Contamination of: Land
Nature of Incident: Not reported
Wind Direction/Speed: 0
Assistance Requested: No
Memo. Of Understanding: No
Drill/trng Exercise: No
Operator: CHRIS
Contact Name: Not reported
Caller Name: REDACTED
Caller Title: ARCHDIOCESE NEWARK
Caller Address: Not reported
Caller City,St,Zip: Not reported
Caller Phone: Not reported
Responsible Party: Known
Responsible Party Name: ARCHDIOCESE NEWARK
Responsible Party Contact: JAMES RUFF
Responsible Party Title: ENVIRO COMP COORD
Responsible Party Telephone: 973-497-4114
Responsible Party Street: 171 CLIFTON AVE
Responsible Party Municipality: NEWARK
Responsible Party State: NJ
Responsible Party Zip: 07104
Responsible City,St,Zip: NEWARK, NJ
Responsible Party County: ESSEX
Local Municipality: No
Local Municipality Name: Not reported
Local Municipality Title: Not reported
Local Municipality Phone: Not reported
Local Municipality Date: Not reported
Local Municipality Time: Not reported
Incident Name: Not reported
Incident Referred To: Not reported
Incident Region: Not reported
Incident Phone: Not reported
Incident Date: Not reported
Comments: Not reported
Date A310 Letter Printed: Not reported
Date Local Authority Was Notified: Not reported
Date Update: Not reported
Date Report Faxed to Local Authority: Not reported
Local Authority Notification Date: Not reported
Reporter Name: Not reported
Reporter Type: Not reported
Rep Received Date: Not reported
Reporter Title: Not reported
Reporter Orgzn: Not reported
Reporter Address: Not reported
Reporter City,St,Zip: Not reported
Reporter County: Not reported
Incident Type: Not reported
Incident Status: Not reported
Incident Category: Not reported
Incident Source: Not reported
Incident Address: Not reported
Incident Address 2: Not reported
Incident City,St,Zip: Not reported
Incident County: Not reported

Map ID
Direction
Distance
Elevation

MAP FINDINGS

Site

Database(s)

EDR ID Number
EPA ID Number

OUR LADY OF VICTORIES (Continued)

S104006181

DEP Requested: Not reported
Confidential: Not reported

LUST HIST:

Case ID: 99-07-19-1208-27
Lead Program Assigned: Bureau of Field Operations - Initial Notice Section
Facility Status: Site Issued Letter of No Further Action for Area(s) Of Concern
UST ID: 0334640
TMS Number: C99-1422
Remedial Level: Site has 1 area of concern with 1 media of concern.
Case Manager: Hasmukh Patel
Facility Phone: (609) 633-0735
No Further Action: 1/2/2002 0:00:00
RAW Approved: Not reported
CEA: Not reported
Date CEA Lifted: Not reported
Dead Notice: Not reported

L80
East
1/8-1/4
0.146 mi.
771 ft.

WEST HUDSON BUICK CO
188 KEARNEY AVE
KEARNY, NJ
Site 1 of 3 in cluster L

EDR Historical Auto Stations 1009102124
N/A

Relative:
Higher

EDR Historical Auto Stations:

Name: WEST HUDSON BUICK CO
Year: 1929
Type: AUTOMOBILE REPAIRING

Actual:
50 ft.

Name: WEST HUDSON BUICK CO
Year: 1938
Type: AUTOMOBILE REPAIRING

Name: WEST HUDSON BUICK CO
Year: 1942
Type: AUTOMOBILE REPAIRING

Name: WEST HUDSON BUICK CO
Year: 1948
Type: AUTOMOBILE REPAIRING

Name: WEST HUDSON BUICK CO
Year: 1956
Type: AUTOMOBILE REPAIRING

M81
WSW
1/8-1/4
0.148 mi.
780 ft.

MAYFAIR #54
330 WEST SIDE AVE
JERSEY CITY, NJ 07305
Site 1 of 7 in cluster M

SHWS U000370929
UST N/A

Relative:
Lower

SHWS:

Site ID: 48612
Status: CLOSED
Home Owner: No
PI Number: Not reported

Actual:
20 ft.

Map ID
Direction
Distance
Elevation

MAP FINDINGS

Site

Database(s)

EDR ID Number
EPA ID Number

MAYFAIR #54 (Continued)

U000370929

X Coord Site: Not reported
X Coord PI: Not reported
Y Coord Site: Not reported
Y Coord PI: Not reported

UST:

Facility ID: 019790
Owner Name: Not Identified Not Identified
Organization: Not Identified
Contact Type(UST Reg): Facility Operator
Contact Address (UST Reg): Not reported
Contact Address 2 (UST Reg): Not reported
Contact City,St,Zip (UST Reg): Not reported
Owner Name: RICHARD CANTOLINO
Organization: MAYFAIR SUPERMARKETS INC
Contact Type(UST Reg): Tank Owner
Contact Address (UST Reg): 681 NEWARK AVE
Contact Address 2 (UST Reg): Not reported
Contact City,St,Zip (UST Reg): Elizabeth, NJ 072089990

Tank Id: TANK-1
Tank Number: 0001
Tank Contents: Heating Oil (No. 2)
Tank Size: 5000
Install Date: 1/1/1971
Tank Compliance: No
Tank Status: Removed
Overfill: No
Tank Status Date: 8/6/1990
Compliance Monitoring?: No
Overfill Protection: No
Spill Containment: No
Tank Wellhead Protection: Not reported

TANK MONITOR DATA:

Monitor Tank / Pipe: Pipe
Monitor Type: None
Monitor Tank / Pipe: Tank
Monitor Type: None

TANK DETAIL:

Tankpipe Tank / Pipe: Tank
Tankpipe Construction Type: Bare steel
Tankpipe Tank / Pipe: Pipe
Tankpipe Construction Type: Bare steel

M82
WSW
1/8-1/4
0.148 mi.
780 ft.

FOODTOWN
330 WEST SIDE AVE
JERSEY CITY, NJ
Site 2 of 7 in cluster M

NJ Release S104357021
HIST LUST N/A

Relative:
Lower

NJ Release:
Facility ID: 10503
Date Received: 8/6/1990
Operator: ANTHONY
Incident Type: Not reported
Location: Facility

Case Number: 90-08-06-1607
Nature of Incident: Facility
Incident Location: Not reported

Actual:
20 ft.

Map ID
Direction
Distance
Elevation

MAP FINDINGS

Site

Database(s)

EDR ID Number
EPA ID Number

FOODTOWN (Continued)

S104357021

Other Location:	Not reported	
Contact Name:	Not reported	
Caller Name:	REDACTED	
Caller Title:	JM SORGE CORP	
Caller Address:	Not reported	
Caller City,St,Zip:	Not reported	
Caller Telephone:	Not reported	
Facility Phone:	201-352-6400	
Incident Date:	8/6/1990	Incident Time: 1000
Substance(s):	OIL FUEL #2	
Substance Type:	Liquid	Substance Identity: Known
CAS Number:	Not reported	A310 Letter: Yes
TCPA Chemical:	No	Hazrds Material: Yes
COMU:	0906	Ref. Code: 099
Amnt Released:	UNK	Contained: Yes
Release Type:	Terminated	Release VE: Not reported
Injuries:	No	
Public Exposure:	No	Facility Evacuation: No
Police at Scene:	No	Firemen at Scene: Yes
Contamination of:	Not reported	Receiving Water: NONE
Status at Spill:	Not reported	
NJ Spill Date:	8/6/1990	NJ Spill Time: Not reported
NJ Spill Name:	Not reported	NJ Spill Title: OEM
NJ Spill Phone:	Not reported	
Other Date:	Not reported	Other Time: Not reported
Other Name:	Not reported	Other Title: Not reported
Other Telephone:	Not reported	
Public Evacuation:	No	
Assistance Requested:	No	
Wind Direction/Speed:	Not reported	
Local Municipality Notified:	Not reported	
Local Municipality Name:	DISP. 354	
Local Municipality Title:	JERSEY CITY	
Local Municipality Telephone:	201-547-5477	
Local Municipality Date:	8/6/1990	
Local Municipality Time:	1721	
Incident Description:	LUST	
Incident Name:	Not reported	
Incident Referred To:	DEQ	
Incident Region:	HQ1	
Incident Telephone:	Not reported	
Incident Date:	8/6/1990	
Incident time:	Not reported	
Incident ITM:	M	
Comments:	Not reported	
Date A310 Letter Printed:	Not reported	
Date Local Authority Was Notified:	Not reported	
Date Updated:	Not reported	
Date Report Faxed to Local Authority:	Not reported	
Local Authority Notification Date:	Not reported	
Rep Receive Date:	Not reported	
Reporter Type:	Not reported	
Reporter Name:	Not reported	
Reporter Title:	Not reported	
Reporter Org:	Not reported	
Reporter Address:	Not reported	
Reporter City,St,Zip:	Not reported	

Map ID
Direction
Distance
Elevation

MAP FINDINGS

Site

Database(s)

EDR ID Number
EPA ID Number

FOODTOWN (Continued)

S104357021

Reporter County: Not reported
Incident Status: Not reported
Incident Category: Not reported
Incident Source: Not reported
Incident Address: Not reported
Incident Address 2: Not reported
Incident City,St,Zip: Not reported
Incident County: Not reported
DEP Requested: Not reported
Confidential: Not reported
Notify Type: Not reported
Road Closed: Not reported
Direction: Not reported
Responsible Party: Known
Responsible Party Name: FOODTOWN
Responsible Party Contact: MR. R. CANTOLINO
Responsible Party Title: SR. VP. ENGI
Responsible Party Phone: 201-352-6400
Responsible Party Street: 330 WEST SIDE AVE.
Responsible Party County: HUDOSN
Responsible Party City,St,Zip: JERSEY CITY, NJ
Memo. Of Understanding: Not reported
Drill/trng Exercise: Not reported
Hazardous: Not reported

LUST HIST:

Case ID: 90-08-06-1606
Lead Program Assigned: Bureau of Underground Storage Tanks
Facility Status: **Site Issued Letter of No Further Action for Area(s) Of Concern**
UST ID: 0197904
TMS Number: Not reported
Remedial Level: Not reported
Case Manager: Not reported
Facility Phone: Not reported
No Further Action: 7/9/1991 0:00:00
RAW Approved: Not reported
CEA: Not reported
Date CEA Lifted: Not reported
Dead Notice: Not reported

L83
East
1/8-1/4
0.150 mi.
792 ft.

HUDSON CLEANING AND DYEING
184 KEARNEY AVE
KEARNY, NJ

EDR Historical Cleaners **1009205426**
N/A

Site 2 of 3 in cluster L

Relative:
Higher

EDR Historical Cleaners:
Name: HUDSON CLEANING AND DYEING
Year: 1942
Type: CLEANERS GARMENTS CURTAINS AND DRAPERIES

Actual:
50 ft.

MAP FINDINGS

Map ID
Direction
Distance
Elevation

Site

Database(s)

EDR ID Number
EPA ID Number

L84
East
1/8-1/4
0.152 mi.
805 ft.

SPIC & SPAN
182 KEARNEY AVE
KEARNY, NJ

Site 3 of 3 in cluster L

EDR Historical Cleaners

1009205922
N/A

Relative:
Higher

EDR Historical Cleaners:

Name: SPIC & SPAN
Year: 1938
Type: CLEANERS GARMENTS CURTAINS AND DRAPERIES

Actual:
50 ft.

N85
NW
1/8-1/4
0.155 mi.
817 ft.

BRUNNQUELL IRON WORKS
418 CLAIRMONT AVE
JERSEY CITY, NJ 07304

Site 1 of 4 in cluster N

SHWS 1000317686
FINDS NJD001270024
UST
RCRA-NonGen

Relative:
Equal

SHWS:

Site ID: 50769
Status: CLOSED
Home Owner: No
PI Number: Not reported
X Coord Site: Not reported
X Coord PI: Not reported
Y Coord Site: Not reported
Y Coord PI: Not reported

Actual:
26 ft.

FINDS:

Registry ID: 110004134008

Environmental Interest/Information System

NJ-NJEMS (New Jersey - New Jersey Environmental Management System).
The Department of Environmental Protection (NJDEP) manages large databases of environmental information in this integrated system.

RCRAInfo is a national information system that supports the Resource Conservation and Recovery Act (RCRA) program through the tracking of events and activities related to facilities that generate, transport, and treat, store, or dispose of hazardous waste. RCRAInfo allows RCRA program staff to track the notification, permit, compliance, and corrective action activities required under RCRA.

UST:

Facility ID: 014293
Owner Name: Not Identified Not Identified
Organization: Not Identified
Contact Type(UST Reg): Facility Operator
Contact Address (UST Reg): Not reported
Contact Address 2 (UST Reg): Not reported
Contact City,St,Zip (UST Reg): Not reported
Owner Name: DAVID BRUNNQUELL
Organization: BRUNNQUELL IRON WORKS INC
Contact Type(UST Reg): Tank Owner
Contact Address (UST Reg): 418 CLAREMONT AVE
Contact Address 2 (UST Reg): Not reported
Contact City,St,Zip (UST Reg): Jersey City, NJ 07304

Map ID
Direction
Distance
Elevation

MAP FINDINGS

Site

Database(s)

EDR ID Number
EPA ID Number

BRUNNQUELL IRON WORKS (Continued)

1000317686

Tank Id: TANK-1
Tank Number: E1
Tank Contents: Heating Oil (No. 4)
Tank Size: 2000
Install Date: 1/1/1967
Tank Compliance: No
Tank Status: Removed
Overfill: No
Tank Status Date: 1/31/1999
Compliance Monitoring?: No
Overfill Protection: No
Spill Containment: No
Tank Wellhead Protection: Not reported

TANK MONITOR DATA:

Monitor Tank / Pipe: Pipe
Monitor Type: None
Monitor Tank / Pipe: Tank
Monitor Type: None

TANK DETAIL:

Tankpipe Tank / Pipe: Pipe
Tankpipe Construction Type: Bare steel
Tankpipe Tank / Pipe: Tank
Tankpipe Construction Type: Bare steel

RCRA-NonGen:

Date form received by agency: 01/01/2007
Facility name: BRUNNQUELL IRON WORKS
Facility address: 418 CLAIRMONT AVE
JERSEY CITY, NJ 073041007
EPA ID: NJD001270024
Mailing address: PO BOX AC - 63 ADELE ST
RAHWAY, NJ 07065
Contact: Not reported
Contact address: PO BOX AC - 63 ADELE ST
RAHWAY, NJ 07065
Contact country: US
Contact telephone: Not reported
Contact email: Not reported
EPA Region: 02
Classification: Non-Generator
Description: Handler: Non-Generators do not presently generate hazardous waste

Owner/Operator Summary:

Owner/operator name: BRUNNQUELL IRON WORKS
Owner/operator address: NOT REQUIRED
NOT REQUIRED, WY 99999
Owner/operator country: US
Owner/operator telephone: (212) 555-1212
Legal status: Private
Owner/Operator Type: Operator
Owner/Op start date: Not reported
Owner/Op end date: Not reported

Owner/operator name: BRUNNQUELL IRON WORKS
Owner/operator address: NOT REQUIRED

Map ID
Direction
Distance
Elevation

MAP FINDINGS

Site

Database(s)

EDR ID Number
EPA ID Number

BRUNNQUELL IRON WORKS (Continued)

1000317686

NOT REQUIRED, WY 99999
Owner/operator country: US
Owner/operator telephone: (212) 555-1212
Legal status: Private
Owner/Operator Type: Owner
Owner/Op start date: Not reported
Owner/Op end date: Not reported

Handler Activities Summary:

U.S. importer of hazardous waste: Unknown
Mixed waste (haz. and radioactive): Unknown
Recycler of hazardous waste: No
Transporter of hazardous waste: Unknown
Treater, storer or disposer of HW: No
Underground injection activity: No
On-site burner exemption: Unknown
Furnace exemption: Unknown
Used oil fuel burner: No
Used oil processor: No
User oil refiner: No
Used oil fuel marketer to burner: No
Used oil Specification marketer: No
Used oil transfer facility: No
Used oil transporter: No
Off-site waste receiver: Commercial status unknown

Historical Generators:

Date form received by agency: 01/01/2006
Facility name: BRUNNQUELL IRON WORKS
Classification: Not a generator, verified

Date form received by agency: 04/03/1989
Facility name: BRUNNQUELL IRON WORKS
Classification: Large Quantity Generator

Violation Status: No violations found

**N86
NW
1/8-1/4
0.155 mi.
817 ft.**

**BRUNNQUELL IRON WORKS INC
418 CLAREMONT AVENUE
JERSEY CITY, NJ 07047**

**ISRA S107585455
N/A**

Site 2 of 4 in cluster N

**Relative:
Equal**

NJ ISRA:
Pi Number: 014293
Action Number: ISR870001
Title: E86775 BRUNNQUELL IRON COMPANY
Isra Trg: Finalized Date: Not reported
Start Date: 9/26/1989
Facility Status: NFA (NO FURTHER ACTION) HISTORIC
Case No: E86775
Case Name: BRUNNQUELL IRON COMPANY
Case Type: ISRA
Trigger Type: PROPERTY SALE
Trigger Date: 5/23/1988

**Actual:
26 ft.**

Pi Number: 014293
Action Number: ISR860003

Map ID
Direction
Distance
Elevation

MAP FINDINGS

Site

Database(s)

EDR ID Number
EPA ID Number

BRUNNQUELL IRON WORKS INC (Continued)

S107585455

Title: E86776 SYNRES CHEMICAL CORPORA
Isra Trg: Finalized Date Not reported
Start Date: 2/8/1988
Facility Status: NFA (NO FURTHER ACTION) HISTORIC
Case No: E86776
Case Name: SYNRES CHEMICAL CORPORATION
Case Type: ISRA
Trigger Type: PROPERTY SALE
Trigger Date: 3/9/1987

Pi Number: 014293
Action Number: ISR870001
Title: E86775 BRUNNQUELL IRON COMPANY
Isra Trg: Finalized Date Not reported
Start Date: 9/26/1989
Facility Status: NFA (NO FURTHER ACTION) HISTORIC
Case No: E86775
Case Name: BRUNNQUELL IRON COMPANY
Case Type: ISRA
Trigger Type: CESSATION
Trigger Date: 5/23/1988

O87
West
1/8-1/4
0.159 mi.
838 ft.

NJT HBLRTS INITIAL OPERATING SYSTEM
30 POLLOCK AVE
JERSEY CITY, NJ 07305
Site 1 of 2 in cluster O

UST U000355978
N/A

Relative:
Higher

UST:
Facility ID: 004812
Owner Name: Not Identified Not Identified
Organization: RICHARD HERNON
Contact Type(UST Reg): Facility Operator
Contact Address (UST Reg): ONE PENN PLZ
Contact Address 2 (UST Reg): 12TH FL
Contact City,St,Zip (UST Reg): Newark, NJ 07105
Owner Name: FRANK RUSSO
Organization: NEW JERSEY TRANSIT CORP
Contact Type(UST Reg): Tank Owner
Contact Address (UST Reg): 1 PENN PLAZA E
Contact Address 2 (UST Reg): 12TH FL
Contact City,St,Zip (UST Reg): Newark, NJ 07105

Actual:
27 ft.

Tank Id: TANK-1
Tank Number: A1
Tank Contents: Medium Diesel Fuel (No. 2-D)
Tank Size: 1000
Install Date: 1/1/1980
Tank Compliance: No
Tank Status: Duplicate
Overfill: No
Tank Status Date: 1/1/1980
Compliance Monitoring?: No
Overfill Protection: No
Spill Containment: No
Tank Wellhead Protection: Not reported

TANK MONITOR DATA:

Map ID
Direction
Distance
Elevation

MAP FINDINGS

Site

Database(s)

EDR ID Number
EPA ID Number

NJT HBLRTS INITIAL OPERATING SYSTEM (Continued)

U000355978

Monitor Tank / Pipe: Pipe
Monitor Type: None
Monitor Tank / Pipe: Tank
Monitor Type: None

TANK DETAIL:

Tankpipe Tank / Pipe: Pipe
Tankpipe Construction Type: Bare steel
Tankpipe Tank / Pipe: Tank
Tankpipe Construction Type: Bare steel

Tank Id: TANK-2
Tank Number: 2
Tank Contents: Heating Oil (No. 2)
Tank Size: 550
Install Date: 1/1/1981
Tank Compliance: No
Tank Status: Removed
Overfill: Yes
Tank Status Date: 7/9/1999
Compliance Monitoring?: No
Overfill Protection: Yes
Spill Containment: No
Tank Wellhead Protection: Not reported

TANK MONITOR DATA:

Monitor Tank / Pipe: Not reported
Monitor Type: Not reported

TANK DETAIL:

Tankpipe Tank / Pipe: Tank
Tankpipe Construction Type: Bare steel
Tankpipe Tank / Pipe: Pipe
Tankpipe Construction Type: Bare steel

Tank Id: TANK-3
Tank Number: T-7
Tank Contents: Light Diesel Fuel (No. 1-D)
Tank Size: 1000
Install Date: 1/1/1944
Tank Compliance: No
Tank Status: Removed
Overfill: No
Tank Status Date: 9/16/1997
Compliance Monitoring?: No
Overfill Protection: No
Spill Containment: No
Tank Wellhead Protection: Not reported

TANK MONITOR DATA:

Monitor Tank / Pipe: Pipe
Monitor Type: None
Monitor Tank / Pipe: Tank
Monitor Type: None

TANK DETAIL:

Tankpipe Tank / Pipe: Pipe
Tankpipe Construction Type: Bare steel
Tankpipe Tank / Pipe: Tank
Tankpipe Construction Type: Bare steel

Map ID
Direction
Distance
Elevation

MAP FINDINGS

Site

Database(s)

EDR ID Number
EPA ID Number

NJT HBLRTS INITIAL OPERATING SYSTEM (Continued)

U000355978

Tank Id: TANK-4
Tank Number: T-14
Tank Contents: Light Diesel Fuel (No. 1-D)
Tank Size: 550
Install Date: 1/1/1944
Tank Compliance: No
Tank Status: Removed
Overfill: No
Tank Status Date: 9/16/1997
Compliance Monitoring?: No
Overfill Protection: No
Spill Containment: No
Tank Wellhead Protection: Not reported

TANK MONITOR DATA:

Monitor Tank / Pipe: Pipe
Monitor Type: None
Monitor Tank / Pipe: Tank
Monitor Type: None

TANK DETAIL:

Tankpipe Tank / Pipe: Pipe
Tankpipe Construction Type: Bare steel
Tankpipe Tank / Pipe: Tank
Tankpipe Construction Type: Bare steel

88
SSW
1/8-1/4
0.159 mi.
841 ft.

TEXTILE PROOFERS (SUB) MARTIN PICARD
93 COLVER AVE
JERSEY CITY, NJ 07305

FINDS 1000411706
RCRA-NonGen NJD096880778

Relative:
Equal

FINDS:

Registry ID: 110004168427

Actual:
26 ft.

Environmental Interest/Information System

RCRAInfo is a national information system that supports the Resource Conservation and Recovery Act (RCRA) program through the tracking of events and activities related to facilities that generate, transport, and treat, store, or dispose of hazardous waste. RCRAInfo allows RCRA program staff to track the notification, permit, compliance, and corrective action activities required under RCRA.

RCRA-NonGen:

Date form received by agency: 01/01/2007
Facility name: TEXTILE PROOFERS (SUB) MARTIN PICARD
Facility address: 93 COLVER AVE
JERSEY CITY, NJ 073051530
EPA ID: NJD096880778
Mailing address: PO BOX 85
WOODRIDGE, NJ 07075
Contact: Not reported
Contact address: PO BOX 85
WOODRIDGE, NJ 07075
Contact country: US
Contact telephone: Not reported

Map ID
Direction
Distance
Elevation

MAP FINDINGS

Site

Database(s)

EDR ID Number
EPA ID Number

TEXTILE PROOFERS (SUB) MARTIN PICARD (Continued)

1000411706

Contact email: Not reported
EPA Region: 02
Classification: Non-Generator
Description: Handler: Non-Generators do not presently generate hazardous waste

Owner/Operator Summary:

Owner/operator name: MARTIN PICARD INC
Owner/operator address: NOT REQUIRED
NOT REQUIRED, WY 99999
Owner/operator country: US
Owner/operator telephone: (212) 555-1212
Legal status: Private
Owner/Operator Type: Operator
Owner/Op start date: Not reported
Owner/Op end date: Not reported

Owner/operator name: MARTIN PICARD INC
Owner/operator address: NOT REQUIRED
NOT REQUIRED, WY 99999
Owner/operator country: US
Owner/operator telephone: (212) 555-1212
Legal status: Private
Owner/Operator Type: Owner
Owner/Op start date: Not reported
Owner/Op end date: Not reported

Handler Activities Summary:

U.S. importer of hazardous waste: Unknown
Mixed waste (haz. and radioactive): Unknown
Recycler of hazardous waste: No
Transporter of hazardous waste: Unknown
Treater, storer or disposer of HW: No
Underground injection activity: No
On-site burner exemption: Unknown
Furnace exemption: Unknown
Used oil fuel burner: No
Used oil processor: No
User oil refiner: No
Used oil fuel marketer to burner: No
Used oil Specification marketer: No
Used oil transfer facility: No
Used oil transporter: No
Off-site waste receiver: Commercial status unknown

Historical Generators:

Date form received by agency: 01/01/2006
Facility name: TEXTILE PROOFERS (SUB) MARTIN PICARD
Classification: Not a generator, verified

Date form received by agency: 08/18/1980
Facility name: TEXTILE PROOFERS (SUB) MARTIN PICARD
Classification: Large Quantity Generator

Violation Status: No violations found

Map ID
Direction
Distance
Elevation

MAP FINDINGS

Site

Database(s)

EDR ID Number
EPA ID Number

M89
WSW
1/8-1/4
0.166 mi.
879 ft.

CHOICE EXXON SERVICE STATION #32006
311 WESTSIDE AVE
JERSEY CITY, NJ 07305
Site 3 of 7 in cluster M

FINDS **1000541598**
RCRA-NonGen **NJD986599074**

Relative:
Lower

FINDS:

Registry ID: 110004221271

Actual:
20 ft.

Environmental Interest/Information System

NJ-NJEMS (New Jersey - New Jersey Environmental Management System).
The Department of Environmental Protection (NJDEP) manages large databases of environmental information in this integrated system.

RCRAInfo is a national information system that supports the Resource Conservation and Recovery Act (RCRA) program through the tracking of events and activities related to facilities that generate, transport, and treat, store, or dispose of hazardous waste. RCRAInfo allows RCRA program staff to track the notification, permit, compliance, and corrective action activities required under RCRA.

RCRA-NonGen:

Date form received by agency: 01/01/2007

Facility name: EXXON CO USA 32006

Facility address: 311 WESTSIDE AVE
JERSEY CITY, NJ 07305

EPA ID: NJD986599074

Mailing address: PO BOX 4415
HOUSTON, NJ 77210

Contact: Not reported

Contact address: PO BOX 4415
HOUSTON, NJ 77210

Contact country: US

Contact telephone: Not reported

Contact email: Not reported

EPA Region: 02

Classification: Non-Generator

Description: Handler: Non-Generators do not presently generate hazardous waste

Owner/Operator Summary:

Owner/operator name: EXXON CO USA

Owner/operator address: PO BOX 4415
HOUSTON, TX 77210

Owner/operator country: US

Owner/operator telephone: (713) 656-7761

Legal status: Private

Owner/Operator Type: Owner

Owner/Op start date: Not reported

Owner/Op end date: Not reported

Owner/operator name: EXXON CO USA

Owner/operator address: PO BOX 4415
HOUSTON, TX 77210

Owner/operator country: US

Owner/operator telephone: (713) 656-7761

Legal status: Private

Map ID
Direction
Distance
Elevation

MAP FINDINGS

Site

Database(s)

EDR ID Number
EPA ID Number

CHOICE EXXON SERVICE STATION #32006 (Continued)

1000541598

Owner/Operator Type: Operator
Owner/Op start date: Not reported
Owner/Op end date: Not reported

Handler Activities Summary:

U.S. importer of hazardous waste: Unknown
Mixed waste (haz. and radioactive): Unknown
Recycler of hazardous waste: No
Transporter of hazardous waste: Unknown
Treater, storer or disposer of HW: No
Underground injection activity: No
On-site burner exemption: Unknown
Furnace exemption: Unknown
Used oil fuel burner: No
Used oil processor: No
User oil refiner: No
Used oil fuel marketer to burner: No
Used oil Specification marketer: No
Used oil transfer facility: No
Used oil transporter: No
Off-site waste receiver: Commercial status unknown

Historical Generators:

Date form received by agency: 01/01/2006
Facility name: EXXON CO USA 32006
Classification: Not a generator, verified

Date form received by agency: 02/18/1994
Facility name: EXXON CO USA 32006
Site name: EXXON CO USA #32006
Classification: Large Quantity Generator

Date form received by agency: 10/29/1990
Facility name: EXXON CO USA 32006
Classification: Small Quantity Generator

Violation Status: No violations found

M90
WSW
1/8-1/4
0.166 mi.
879 ft.

EXXON SERVICE STATION #3-2006
311 WESTSIDE AVE
JERSEY CITY, NJ
Site 4 of 7 in cluster M

HIST LUST **S104390342**
N/A

Relative:
Lower

LUST HIST:

Case ID: 93-01-06-1054
Lead Program Assigned: Bureau of Underground Storage Tanks
Facility Status: Assigned to a Program
UST ID: 0086303
TMS Number: C92-3969; C92-3909
Remedial Level: Site has confirmed soil and ground water contamination.
Case Manager: Rene? Wright
Facility Phone: (609) 984-5287
No Further Action: Not reported
RAW Approved: Y
CEA: Y
Date CEA Lifted: Not reported
Dead Notice: Not reported

Actual:
20 ft.

Map ID
Direction
Distance
Elevation

MAP FINDINGS

Site

Database(s)

EDR ID Number
EPA ID Number

M91
WSW
1/8-1/4
0.170 mi.
895 ft.

RT 440 ESSO CORP
311 WEST SIDE AVE
JERSEY CITY, NJ 07305
Site 5 of 7 in cluster M

UST U003565080
N/A

Relative:
Lower

UST:

Actual:
19 ft.

Facility ID: 032909
Owner Name: DAVID CERIA
Organization: ROUTE 440 ESSO CORP
Contact Type(UST Reg): Tank Owner
Contact Address (UST Reg): A RICH
Contact Address 2 (UST Reg): 1284 N BROAD ST
Contact City,St,Zip (UST Reg): Hillside, NJ 07205
Owner Name: Not Identified Not Identified
Organization: Not Identified
Contact Type(UST Reg): Facility Operator
Contact Address (UST Reg): Not reported
Contact Address 2 (UST Reg): Not reported
Contact City,St,Zip (UST Reg): Not reported

Tank Id: TANK-155680
Tank Number: E1
Tank Contents: Unleaded Gasoline
Tank Size: 6000
Install Date: 1/1/1944
Tank Compliance: No
Tank Status: In-use
Overfill: No
Tank Status Date: 1/1/1944
Compliance Monitoring?: No
Overfill Protection: No
Spill Containment: No
Tank Wellhead Protection: Not reported

TANK MONITOR DATA:

Monitor Tank / Pipe: Tank
Monitor Type: Inventory Control
Monitor Tank / Pipe: Pipe
Monitor Type: None

TANK DETAIL:

Tankpipe Tank / Pipe: Pipe
Tankpipe Construction Type: Other
Tankpipe Tank / Pipe: Tank
Tankpipe Construction Type: Fiberglass-coated steel

Tank Id: TANK-155681
Tank Number: E2
Tank Contents: Unleaded Gasoline
Tank Size: 6000
Install Date: 1/1/1944
Tank Compliance: No
Tank Status: In-use
Overfill: No
Tank Status Date: 1/1/1944
Compliance Monitoring?: No
Overfill Protection: No
Spill Containment: No
Tank Wellhead Protection: Not reported

Map ID
Direction
Distance
Elevation

MAP FINDINGS

Site

Database(s)

EDR ID Number
EPA ID Number

RT 440 ESSO CORP (Continued)

U003565080

TANK MONITOR DATA:

Monitor Tank / Pipe: Tank
Monitor Type: Inventory Control
Monitor Tank / Pipe: Pipe
Monitor Type: None

TANK DETAIL:

Tankpipe Tank / Pipe: Pipe
Tankpipe Construction Type: Other
Tankpipe Tank / Pipe: Tank
Tankpipe Construction Type: Fiberglass-coated steel

Tank Id: TANK-155682
Tank Number: E3
Tank Contents: Unleaded Gasoline
Tank Size: 6000
Install Date: 1/1/1944
Tank Compliance: No
Tank Status: In-use
Overfill: No
Tank Status Date: 1/1/1944
Compliance Monitoring?: No
Overfill Protection: No
Spill Containment: No
Tank Wellhead Protection: Not reported

TANK MONITOR DATA:

Monitor Tank / Pipe: Pipe
Monitor Type: None
Monitor Tank / Pipe: Tank
Monitor Type: Inventory Control

TANK DETAIL:

Tankpipe Tank / Pipe: Pipe
Tankpipe Construction Type: Other
Tankpipe Tank / Pipe: Tank
Tankpipe Construction Type: Fiberglass-coated steel

Tank Id: TANK-155683
Tank Number: E4
Tank Contents: Waste Oil
Tank Size: 500
Install Date: 1/1/1944
Tank Compliance: No
Tank Status: In-use
Overfill: No
Tank Status Date: 1/1/1944
Compliance Monitoring?: No
Overfill Protection: No
Spill Containment: No
Tank Wellhead Protection: Not reported

TANK MONITOR DATA:

Monitor Tank / Pipe: Pipe
Monitor Type: None
Monitor Tank / Pipe: Tank
Monitor Type: Inventory Control

TANK DETAIL:

Map ID
Direction
Distance
Elevation

MAP FINDINGS

Site

Database(s)

EDR ID Number
EPA ID Number

RT 440 ESSO CORP (Continued)

U003565080

Tankpipe Tank / Pipe: Pipe
Tankpipe Construction Type: Other
Tankpipe Tank / Pipe: Tank
Tankpipe Construction Type: Fiberglass-coated steel

M92
WSW
1/8-1/4
0.170 mi.
895 ft.

EXXON STORE 3-2006
311 WEST SIDE AVE
JERSEY CITY, NJ 07305
Site 6 of 7 in cluster M

SHWS **U003564036**
UST **N/A**
BROWNFIELDS
HIST HWS

Relative:
Lower

SHWS:
Site ID: 7336
Status: ACTIVE
Home Owner: No
PI Number: 8630
X Coord Site: 605685
X Coord PI: 605685
Y Coord Site: 684955
Y Coord PI: 684955

Actual:
19 ft.

UST:
Facility ID: 008630
Owner Name: Not Identified Not Identified
Organization: Not Identified
Contact Type(UST Reg): Facility Operator
Contact Address (UST Reg): Not reported
Contact Address 2 (UST Reg): Not reported
Contact City,St,Zip (UST Reg): Not reported
Owner Name: D CERIA
Organization: EXXON COMPANY USA
Contact Type(UST Reg): Tank Owner
Contact Address (UST Reg): PO BOX 4386
Contact Address 2 (UST Reg): 4550 DACOMA 3RD FLOOR
Contact City,St,Zip (UST Reg): HOUSTON, TX 77092

Tank Id: TANK-1
Tank Number: E1
Tank Contents: Unleaded Gasoline
Tank Size: 6000
Install Date: 1/1/1974
Tank Compliance: No
Tank Status: Removed
Overfill: Yes
Tank Status Date: 1/6/1993
Compliance Monitoring?: No
Overfill Protection: Yes
Spill Containment: No
Tank Wellhead Protection: Not reported

TANK MONITOR DATA:
Monitor Tank / Pipe: Tank
Monitor Type: None
Monitor Tank / Pipe: Pipe
Monitor Type: None

TANK DETAIL:
Tankpipe Tank / Pipe: Tank

Map ID
Direction
Distance
Elevation

MAP FINDINGS

Site

Database(s)

EDR ID Number
EPA ID Number

EXXON STORE 3-2006 (Continued)

U003564036

Tankpipe Construction Type: Cathodically protected steel
Tankpipe Tank / Pipe: Pipe
Tankpipe Construction Type: Other

Tank Id: TANK-2
Tank Number: E2
Tank Contents: Unleaded Gasoline
Tank Size: 6000
Install Date: 1/1/1974
Tank Compliance: No
Tank Status: Removed
Overfill: Yes
Tank Status Date: 1/6/1993
Compliance Monitoring?: No
Overfill Protection: Yes
Spill Containment: No
Tank Wellhead Protection: Not reported

TANK MONITOR DATA:

Monitor Tank / Pipe: Pipe
Monitor Type: None
Monitor Tank / Pipe: Tank
Monitor Type: None

TANK DETAIL:

Tankpipe Tank / Pipe: Pipe
Tankpipe Construction Type: Other
Tankpipe Tank / Pipe: Tank
Tankpipe Construction Type: Cathodically protected steel

Tank Id: TANK-3
Tank Number: E3
Tank Contents: Unleaded Gasoline
Tank Size: 6000
Install Date: 1/1/1974
Tank Compliance: No
Tank Status: Removed
Overfill: Yes
Tank Status Date: 1/6/1993
Compliance Monitoring?: No
Overfill Protection: Yes
Spill Containment: No
Tank Wellhead Protection: Not reported

TANK MONITOR DATA:

Monitor Tank / Pipe: Tank
Monitor Type: None
Monitor Tank / Pipe: Pipe
Monitor Type: None

TANK DETAIL:

Tankpipe Tank / Pipe: Tank
Tankpipe Construction Type: Cathodically protected steel
Tankpipe Tank / Pipe: Pipe
Tankpipe Construction Type: Other

Tank Id: TANK-4
Tank Number: E4
Tank Contents: Waste Oil

Map ID
Direction
Distance
Elevation

MAP FINDINGS

Site

Database(s)

EDR ID Number
EPA ID Number

EXXON STORE 3-2006 (Continued)

U003564036

Tank Size: 550
Install Date: 1/1/1974
Tank Compliance: No
Tank Status: Removed
Overfill: No
Tank Status Date: 1/6/1993
Compliance Monitoring?: No
Overfill Protection: No
Spill Containment: No
Tank Wellhead Protection: Not reported

TANK MONITOR DATA:

Monitor Tank / Pipe: Tank
Monitor Type: None
Monitor Tank / Pipe: Pipe
Monitor Type: None

TANK DETAIL:

Tankpipe Tank / Pipe: Pipe
Tankpipe Construction Type: Other
Tankpipe Tank / Pipe: Tank
Tankpipe Construction Type: Cathodically protected steel

NJ BROWNFIELD:

Price: Negotiable
Assessed Value: Not reported
Owner Name: DEP Case
Value: Not reported
Planning Area: Planning Area 1
Property Size: Not reported
General Comments: Not reported

HIST SHWS:

Case Status: Active
Status Date: 4/1/2003
Case ID: 008630
Contact: BOMM
Sub Section Label: A: Sites with On-Site Sources of Contamination
Site Municipality: 0906
Remedial Level Code: C2
Classification exception area dt: Ongoing
Classification exception area dt: 12/29/2000
Deed Notice Status: None
Deed Notice Date: Not reported
Engineering Control Status: None
Engineering Control Date: Not reported
National Priorities List Status: Not reported
National Priorities List Date: Not reported
X Coordinate: 605685
Y Coordinate: 684955
Coordinate System: NJ State Plane (NAD83) - USFEET

Map ID
Direction
Distance
Elevation

MAP FINDINGS

Site

Database(s)

EDR ID Number
EPA ID Number

M93
WSW
1/8-1/4
0.170 mi.
895 ft.

CHOICE EXXON SERVICE STATION #32006
311 WEST SIDE AVE
JERSEY CITY, NJ 07303

INST CONTROL **S105006095**
N/A

Site 7 of 7 in cluster M

Relative:
Lower

NJ INSTITUTIONAL CONTROL:

Facility ID: 7336
Date Established (SI): 12/29/2000
Pi Number: 008630
CEA Description (SI): Benzene
Pi Name: EXXON STORE 3-2006
CEA Case Track #: 10604
Date Closed/lifted (SI): Not reported
Intermediate Durations: No
CEA Duration: 12.00

Actual:
19 ft.

Facility ID: 7336
Date Established (SI): 12/29/2000
Pi Number: 008630
CEA Description (SI): Ethylbenzene
Pi Name: EXXON STORE 3-2006
CEA Case Track #: 10604
Date Closed/lifted (SI): Not reported
Intermediate Durations: No
CEA Duration: 12.00

Facility ID: 7336
Date Established (SI): 12/29/2000
Pi Number: 008630
CEA Description (SI): Lead
Pi Name: EXXON STORE 3-2006
CEA Case Track #: 10604
Date Closed/lifted (SI): Not reported
Intermediate Durations: No
CEA Duration: 12.00

Facility ID: 7336
Date Established (SI): 12/29/2000
Pi Number: 008630
CEA Description (SI): Xylenes (total)
Pi Name: EXXON STORE 3-2006
CEA Case Track #: 10604
Date Closed/lifted (SI): Not reported
Intermediate Durations: No
CEA Duration: 12.00

94
NNW
1/8-1/4
0.182 mi.
963 ft.

SYNRES CHEMICAL CORP DANIEL PRODUCTS CO
59-63 YALE AVENUE
JERSEY CITY, NJ 07306

ISRA **S107590543**
N/A

Relative:
Lower

NJ ISRA:

Pi Number: G000014641
Action Number: ISR880002
Title: E88049 SYNRES CHEMICAL CORPORA
Isra Trg: Finalized Date: Not reported
Start Date: 6/6/1988
Facility Status: NFA (NO FURTHER ACTION) HISTORIC

Actual:
23 ft.

Map ID
 Direction
 Distance
 Elevation

MAP FINDINGS

Site

Database(s)

EDR ID Number
 EPA ID Number

SYNRES CHEMICAL CORP DANIEL PRODUCTS CO (Continued)

S107590543

Case No: E88049
 Case Name: SYNRES CHEMICAL CORPORATION
 Case Type: ISRA
 Trigger Type: PROPERTY SALE
 Trigger Date: 3/28/1988

PI Number: G000014641
 Action Number: ISR860002
 Title: E86414 SYNRES CHEMICAL CORPORA
 Isra Trg: Finalized Date: Not reported
 Start Date: 9/25/1987
 Facility Status: WITHDRAWN FROM ECRA/ISRA
 Case No: E86414
 Case Name: SYNRES CHEMICAL CORPORATION
 Case Type: ISRA
 Trigger Type: Not reported
 Trigger Date: Not reported

P95
SSE
 1/8-1/4
 0.189 mi.
 998 ft.

24 BROADMAN PARKWAY
24 BROADMAN PKWY
JERSEY CITY, NJ 07305

SHWS 1010492260
FINDS N/A

Site 1 of 4 in cluster P

Relative:
Higher

SHWS:
 Site ID: 364760
 Status: CLOSED
 Home Owner: Yes
 PI Number: Not reported
 X Coord Site: Not reported
 X Coord PI: Not reported
 Y Coord Site: Not reported
 Y Coord PI: Not reported

Actual:
49 ft.

FINDS:

Registry ID: 110032719672

Environmental Interest/Information System

NJ-NJEMS (New Jersey - New Jersey Environmental Management System).
 The Department of Environmental Protection (NJDEP) manages large
 databases of environmental information in this integrated system.

P96
SSE
 1/8-1/4
 0.189 mi.
 998 ft.

24 BROADMAN PARKWAY
24 BROADMAN PKWY
JERSEY CITY, NJ 07305

NJ Release S108265713
VCP N/A

Site 2 of 4 in cluster P

Relative:
Higher

NJ Release:
 Facility ID: 212517 Case Number: 06-11-16-0944-23
 Date Received: 11/16/2006 Nature of Incident: Not reported
 Operator: Not reported
 Incident Type: Underground Storage Tank Incident Location: RESID
 Location: Not reported

Actual:
49 ft.

Map ID
Direction
Distance
Elevation

MAP FINDINGS

Site

Database(s)

EDR ID Number
EPA ID Number

24 BROADMAN PARKWAY (Continued)

S108265713

Other Location:	Not reported	Incident Time:	Not reported
Contact Name:	Not reported	Substance Identity:	Not reported
Caller Name:	Not reported	A310 Letter:	Not reported
Caller Title:	Not reported	Hazrds Material:	Not reported
Caller Address:	Not reported	Ref. Code:	Not reported
Caller City,St,Zip:	Not reported	Contained:	Not reported
Caller Telephone:	Not reported	Release VE:	Not reported
Facility Phone:	Not reported	Facility Evacuation:	No
Incident Date:	11/15/2006	Firemen at Scene:	No
Substance(s):	Not reported	Receiving Water:	Not reported
Substance Type:	Not reported	NJ Spill Time:	Not reported
CAS Number:	Not reported	NJ Spill Title:	Not reported
TCPA Chemical:	Not reported	Other Time:	Not reported
COMU:	Not reported	Other Title:	Not reported
Amnt Released:	Not reported	Other Telephone:	Not reported
Release Type:	Not reported	Public Evacuation:	No
Injuries:	No	Assistance Requested:	Not reported
Public Exposure:	No	Wind Direction/Speed:	Not reported
Police at Scene:	No	Local Municipality Notified:	Not reported
Contamination of:	Not reported	Local Municipality Name:	Not reported
Status at Spill:	Not reported	Local Municipality Title:	Not reported
NJ Spill Date:	Not reported	Local Municipality Telephone:	Not reported
NJ Spill Name:	Not reported	Local Municipality Date:	Not reported
NJ Spill Phone:	Not reported	Local Municipality Time:	Not reported
Other Date:	Not reported	Incident Description:	Not reported
Other Name:	Not reported	Incident Name:	Not reported
Other Telephone:	Not reported	Incident Referred To:	Not reported
Public Evacuation:	No	Incident Region:	Not reported
Assistance Requested:	Not reported	Incident Telephone:	Not reported
Wind Direction/Speed:	Not reported	Incident Date:	Not reported
Local Municipality Notified:	Not reported	Incident time:	Not reported
Local Municipality Name:	Not reported	Incident ITM:	Not reported
Local Municipality Title:	Not reported	Comments:	Not reported
Local Municipality Telephone:	Not reported	Date A310 Letter Printed:	Not reported
Local Municipality Date:	Not reported	Date Local Authority Was Notified:	Not reported
Local Municipality Time:	Not reported	Date Updated:	Not reported
Incident Description:	Not reported	Date Report Faxed to Local Authority:	Not reported
Incident Name:	Not reported	Local Authority Notification Date:	Not reported
Incident Referred To:	Not reported	Rep Receive Date:	11/16/2006
Incident Region:	Not reported	Reporter Type:	Other
Incident Telephone:	Not reported	Reporter Name:	REDACTED
Incident Date:	Not reported	Reporter Title:	Not reported
Incident time:	Not reported	Reporter Org:	RICH & ASSOC
Incident ITM:	Not reported	Reporter Address:	Not reported
Comments:	Not reported	Reporter City,St,Zip:	Not reported
Date A310 Letter Printed:	Not reported		
Date Local Authority Was Notified:	Not reported		
Date Updated:	Not reported		
Date Report Faxed to Local Authority:	Not reported		
Local Authority Notification Date:	Not reported		
Rep Receive Date:	11/16/2006		
Reporter Type:	Other		
Reporter Name:	REDACTED		
Reporter Title:	Not reported		
Reporter Org:	RICH & ASSOC		
Reporter Address:	Not reported		
Reporter City,St,Zip:	Not reported		

Map ID
Direction
Distance
Elevation

MAP FINDINGS

Site

Database(s)

EDR ID Number
EPA ID Number

24 BROADMAN PARKWAY (Continued)

S108265713

Reporter County: Not reported
 Incident Status: Terminated
 Incident Category: Other
 Incident Source: PADRO GARCIA
 Incident Address: 24 BROADMAN PKWY
 Incident Address 2: Not reported
 Incident City,St,Zip: Jersey City, NJ 7305
 Incident County: Hudson
 DEP Requested: No
 Confidential: Not reported
 Notify Type: Not reported
 Road Closed: No
 Direction: Not reported
 Responsible Party: Not reported
 Responsible Party Name: Not reported
 Responsible Party Contact: Not reported
 Responsible Party Title: Not reported
 Responsible Party Phone: Not reported
 Responsible Party Street: Not reported
 Responsible Party County: Not reported
 Responsible Party City,St,Zip: Not reported
 Memo. Of Understanding: Not reported
 Drill/trng Exercise: Not reported
 Hazardous: Not reported

VCP:

Incident Number: 06-11-16-0944-23
 MOA Execution Date: 10/16/2007
 Type Of Vcp File: CURRENT
 Pi Number: 450785
 Case Type(Case Type): MOA
 Case Contact: Department Not reported
 Case Contact Name: PEDRO GARCIA
 Case Contact: Organization Not reported
 Case Contact: Address: Line1 24 BROADMAN PKWY
 Case Contact: Address: Line2 Not reported
 Case Contact: Address: Line3 Not reported
 Case Contact City,St,Zip: Jersey City, NJ 073051519

Q97 **ARMIN CORP**
WSW **301 WEST SIDE AVE**
1/8-1/4 **JERSEY CITY, NJ 07309**
0.197 mi.
1040 ft. **Site 1 of 3 in cluster Q**

SHWS **S107584959**
BROWNFIELDS **N/A**
ISRA

Relative: **SHWS:**
Lower Site ID: 7342
 Status: ACTIVE
Actual: Home Owner: No
19 ft. PI Number: Not reported
 X Coord Site: 605479
 X Coord PI: 605479
 Y Coord Site: 684766
 Y Coord PI: 684766

NJ BROWNFIELD:
 Price: Negotiable

Map ID
Direction
Distance
Elevation

MAP FINDINGS

Site

Database(s)

EDR ID Number
EPA ID Number

ARMIN CORP (Continued)

S107584959

Assessed Value: Not reported
Owner Name: DEP Case
Value: Not reported
Planning Area: Planning Area 1
Property Size: Not reported
General Comments: Not reported

NJ ISRA:

Pi Number: G000011978
Action Number: ISR060003
Title: E20060120 TYCO A & E PRODUCTS
Isra Trg: Finalized Date 3/22/2006
Start Date: 3/28/2006
Facility Status: ASSIGNED TO PROGRAM
Case No: E20060120
Case Name: TYCO A & E PRODUCTS GROUP
Case Type: ISRA
Trigger Type: SALE OF ASSETS
Trigger Date: 3/22/2006

Pi Number: G000011978
Action Number: ISR060004
Title: E20060034 TYCO PLASTICS & ADH
Isra Trg: Finalized Date Not reported
Start Date: 2/1/2006
Facility Status: ASSIGNED TO PROGRAM
Case No: E20060034
Case Name: TYCO ADHESIVES
Case Type: ISRA
Trigger Type: BUSINESS SALE
Trigger Date: 2/1/2006

Pi Number: G000011978
Action Number: ISR060004
Title: E20060034 TYCO PLASTICS & ADH
Isra Trg: Finalized Date Not reported
Start Date: 2/1/2006
Facility Status: ASSIGNED TO PROGRAM
Case No: E20060034
Case Name: TYCO ADHESIVES
Case Type: RA
Trigger Type: BUSINESS SALE
Trigger Date: 2/1/2006

Pi Number: G000011978
Action Number: ISR060004
Title: E20060034 TYCO PLASTICS & ADH
Isra Trg: Finalized Date Not reported
Start Date: 2/1/2006
Facility Status: ASSIGNED TO PROGRAM
Case No: E20060034
Case Name: TYCO ADHESIVES
Case Type: RA AMENDMENT
Trigger Type: BUSINESS SALE
Trigger Date: 2/1/2006

Pi Number: G000011978

Map ID
 Direction
 Distance
 Elevation

MAP FINDINGS

Site

Database(s)

EDR ID Number
 EPA ID Number

ARMIN CORP (Continued)

S107584959

Action Number: ISR060003
 Title: E20060120 TYCO A & E PRODUCTS
 Isra Trg: Finalized Date: 3/22/2006
 Start Date: 4/25/2006
 Facility Status: WAIVER FROM ECRA/ISRA
 Case No: E20060120
 Case Name: TYCO A & E PRODUCTS GROUP
 Case Type: ISRA
 Trigger Type: SALE OF ASSETS
 Trigger Date: 3/22/2006

Pi Number: G000011978
 Action Number: ISR850002
 Title: E85408 ARMIN CORPORATION
 Isra Trg: Finalized Date: Not reported
 Start Date: 10/30/1985
 Facility Status: NFA (NO FURTHER ACTION) HISTORIC
 Case No: E85408
 Case Name: ARMIN CORPORATION
 Case Type: ISRA
 Trigger Type: PROPERTY SALE
 Trigger Date: 8/15/1984

98
ENE
1/8-1/4
0.197 mi.
1042 ft.

180 EGE AVE
180 EGE AVE
JERSEY CITY, NJ

SHWS S109310881
N/A

Relative:
Higher

SHWS:
 Site ID: 80209
 Status: CLOSED
 Home Owner: No
 PI Number: G000042100
 X Coord Site: Not reported
 X Coord PI: Not reported
 Y Coord Site: Not reported
 Y Coord PI: Not reported

Actual:
58 ft.

N99
NW
1/8-1/4
0.199 mi.
1049 ft.

SHOE TAYLOR INC
423 CLAREMONT AVE
JERSEY CITY, NJ 07304

FINDS 1000198910
RCRA-NonGen NJD001475847

Site 3 of 4 in cluster N

Relative:
Lower

FINDS:
 Registry ID: 110004135007
 Environmental Interest/Information System

Actual:
20 ft.

NJ-NJEMS (New Jersey - New Jersey Environmental Management System).
 The Department of Environmental Protection (NJDEP) manages large
 databases of environmental information in this integrated system.

RCRAInfo is a national information system that supports the Resource
 Conservation and Recovery Act (RCRA) program through the tracking of

Map ID
Direction
Distance
Elevation

MAP FINDINGS

Site

Database(s)

EDR ID Number
EPA ID Number

SHOE TAYLOR INC (Continued)

1000198910

events and activities related to facilities that generate, transport, and treat, store, or dispose of hazardous waste. RCRAInfo allows RCRA program staff to track the notification, permit, compliance, and corrective action activities required under RCRA.

RCRA-NonGen:

Date form received by agency: 01/01/2007
Facility name: SHOE TAYLOR INC
Facility address: 423 CLAREMONT AVE
JERSEY CITY, NJ 073041006
EPA ID: NJD001475847
Mailing address: CLAREMONT AVE.
JERSEY CITY, NJ 07304
Contact: Not reported
Contact address: CLAREMONT AVE.
JERSEY CITY, NJ 07304
Contact country: US
Contact telephone: Not reported
Contact email: Not reported
EPA Region: 02
Classification: Non-Generator
Description: Handler: Non-Generators do not presently generate hazardous waste

Owner/Operator Summary:

Owner/operator name: KAREN M LARKIN ROBERT J SHOE
Owner/operator address: NOT REQUIRED
NOT REQUIRED, WY 99999
Owner/operator country: US
Owner/operator telephone: (212) 555-1212
Legal status: Private
Owner/Operator Type: Owner
Owner/Op start date: Not reported
Owner/Op end date: Not reported
Owner/operator name: KAREN M LARKIN ROBERT J SHOE
Owner/operator address: NOT REQUIRED
NOT REQUIRED, WY 99999
Owner/operator country: US
Owner/operator telephone: (212) 555-1212
Legal status: Private
Owner/Operator Type: Operator
Owner/Op start date: Not reported
Owner/Op end date: Not reported

Handler Activities Summary:

U.S. importer of hazardous waste: Unknown
Mixed waste (haz. and radioactive): Unknown
Recycler of hazardous waste: No
Transporter of hazardous waste: Unknown
Treater, storer or disposer of HW: No
Underground injection activity: No
On-site burner exemption: Unknown
Furnace exemption: Unknown
Used oil fuel burner: No
Used oil processor: No

Map ID
 Direction
 Distance
 Elevation

MAP FINDINGS

Site

Database(s)

EDR ID Number
 EPA ID Number

SHOE TAYLOR INC (Continued)

1000198910

User oil refiner: No
 Used oil fuel marketer to burner: No
 Used oil Specification marketer: No
 Used oil transfer facility: No
 Used oil transporter: No
 Off-site waste receiver: Commercial status unknown

Historical Generators:

Date form received by agency: 01/01/2006
 Facility name: SHOE TAYLOR INC
 Classification: Not a generator, verified

Date form received by agency: 07/06/1982
 Facility name: SHOE TAYLOR INC
 Classification: Large Quantity Generator

Violation Status: No violations found

**N100
 NW
 1/8-1/4
 0.199 mi.
 1049 ft.**

**SHOE TAYLOR INCORPORATED
 423 CLAREMONT AVE
 JERSEY CITY, NJ
 Site 4 of 4 in cluster N**

**SHWS S108028708
 HWS RE-EVAL N/A**

**Relative:
 Lower
 Actual:
 20 ft.**

SHWS:
 Site ID: 63637
 Status: PENDING
 Home Owner: No
 PI Number: G000001088
 X Coord Site: Not reported
 X Coord PI: Not reported
 Y Coord Site: Not reported
 Y Coord PI: Not reported

HWS RE-EVAL:
 Facility Status: Assigned to RPIU. Under Investigation.
PI Number: G000001088
 Category: Non-Homeowner

**O101
 WNW
 1/8-1/4
 0.203 mi.
 1070 ft.**

**Y T TRUCKING CO INC
 48 POLLOCK AVE
 JERSEY CITY, NJ 07305
 Site 2 of 2 in cluster O**

**FINDS 1000133242
 UST NJD008774309
 RCRA-NonGen**

**Relative:
 Lower
 Actual:
 24 ft.**

FINDS:
 Registry ID: 110004142963
 Environmental Interest/Information System
 RCRAInfo is a national information system that supports the Resource Conservation and Recovery Act (RCRA) program through the tracking of events and activities related to facilities that generate, transport, and treat, store, or dispose of hazardous waste. RCRAInfo allows RCRA program staff to track the notification, permit, compliance, and corrective action activities required under RCRA.

Map ID
Direction
Distance
Elevation

MAP FINDINGS

Site

Database(s)

EDR ID Number
EPA ID Number

Y T TRUCKING CO INC (Continued)

1000133242

UST:

Facility ID: 003505
Owner Name: Not Identified Not Identified
Organization: RICHARD HERNON
Contact Type(UST Reg): Facility Operator
Contact Address (UST Reg): ONE PENN PLZ
Contact Address 2 (UST Reg): 12TH FL
Contact City,St,Zip (UST Reg): Newark, NJ 07105
Owner Name: FRANK RUSSO
Organization: NEW JERSEY TRANSIT CORP
Contact Type(UST Reg): Tank Owner
Contact Address (UST Reg): 1 PENN PLAZA E
Contact Address 2 (UST Reg): 12TH FL
Contact City,St,Zip (UST Reg): Newark, NJ 07105

Tank Id: TANK-1
Tank Number: C1
Tank Contents: Unleaded Gasoline
Tank Size: 3000
Install Date: 1/1/1967
Tank Compliance: No
Tank Status: Removed
Overfill: No
Tank Status Date: 7/9/1999
Compliance Monitoring?: No
Overfill Protection: No
Spill Containment: No
Tank Wellhead Protection: Not reported

TANK MONITOR DATA:

Monitor Tank / Pipe: Tank
Monitor Type: None
Monitor Tank / Pipe: Pipe
Monitor Type: None

TANK DETAIL:

Tankpipe Tank / Pipe: Tank
Tankpipe Construction Type: Bare steel
Tankpipe Tank / Pipe: Pipe
Tankpipe Construction Type: Bare steel

Tank Id: TANK-2
Tank Number: C2
Tank Contents: Heating Oil (No. 2)
Tank Size: 1500
Install Date: 1/1/1967
Tank Compliance: No
Tank Status: Removed
Overfill: No
Tank Status Date: 7/9/1999
Compliance Monitoring?: No
Overfill Protection: No
Spill Containment: No
Tank Wellhead Protection: Not reported

TANK MONITOR DATA:

Monitor Tank / Pipe: Pipe
Monitor Type: None

Map ID
Direction
Distance
Elevation

MAP FINDINGS

Site

Database(s)

EDR ID Number
EPA ID Number

Y T TRUCKING CO INC (Continued)

1000133242

Monitor Tank / Pipe: Tank
Monitor Type: None

TANK DETAIL:

Tankpipe Tank / Pipe: Pipe
Tankpipe Construction Type: Bare steel
Tankpipe Tank / Pipe: Tank
Tankpipe Construction Type: Bare steel

Tank Id: TANK-3
Tank Number: C3
Tank Contents: Medium Diesel Fuel (No. 2-D)
Tank Size: 4000
Install Date: 1/1/1967
Tank Compliance: No
Tank Status: Removed
Overfill: No
Tank Status Date: 7/9/1999
Compliance Monitoring?: No
Overfill Protection: No
Spill Containment: No
Tank Wellhead Protection: Not reported

TANK MONITOR DATA:

Monitor Tank / Pipe: Pipe
Monitor Type: None
Monitor Tank / Pipe: Tank
Monitor Type: None

TANK DETAIL:

Tankpipe Tank / Pipe: Tank
Tankpipe Construction Type: Bare steel
Tankpipe Tank / Pipe: Pipe
Tankpipe Construction Type: Bare steel

Tank Id: TANK-4
Tank Number: C4
Tank Contents: Medium Diesel Fuel (No. 2-D)
Tank Size: 3000
Install Date: 1/1/1967
Tank Compliance: No
Tank Status: Removed
Overfill: No
Tank Status Date: 7/9/1999
Compliance Monitoring?: No
Overfill Protection: No
Spill Containment: No
Tank Wellhead Protection: Not reported

TANK MONITOR DATA:

Monitor Tank / Pipe: Pipe
Monitor Type: None
Monitor Tank / Pipe: Tank
Monitor Type: None

TANK DETAIL:

Tankpipe Tank / Pipe: Tank
Tankpipe Construction Type: Bare steel
Tankpipe Tank / Pipe: Pipe
Tankpipe Construction Type: Bare steel

Map ID
Direction
Distance
Elevation

MAP FINDINGS

Site

Database(s)

EDR ID Number
EPA ID Number

Y T TRUCKING CO INC (Continued)

1000133242

Tank Id: TANK-5
Tank Number: C5
Tank Contents: Heating Oil (No. 2)
Tank Size: 500
Install Date: 1/1/1967
Tank Compliance: No
Tank Status: Removed
Overfill: No
Tank Status Date: 7/9/1999
Compliance Monitoring?: No
Overfill Protection: No
Spill Containment: No
Tank Wellhead Protection: Not reported

TANK MONITOR DATA:

Monitor Tank / Pipe: Pipe
Monitor Type: None
Monitor Tank / Pipe: Tank
Monitor Type: None

TANK DETAIL:

Tankpipe Tank / Pipe: Tank
Tankpipe Construction Type: Bare steel
Tankpipe Tank / Pipe: Pipe
Tankpipe Construction Type: Bare steel

Tank Id: TANK-6
Tank Number: T-4
Tank Contents: Medium Diesel Fuel (No. 2-D)
Tank Size: 4000
Install Date: 1/1/1944
Tank Compliance: No
Tank Status: Removed
Overfill: No
Tank Status Date: 3/17/1998
Compliance Monitoring?: No
Overfill Protection: No
Spill Containment: No
Tank Wellhead Protection: Not reported

TANK MONITOR DATA:

Monitor Tank / Pipe: Pipe
Monitor Type: None
Monitor Tank / Pipe: Tank
Monitor Type: None

TANK DETAIL:

Tankpipe Tank / Pipe: Pipe
Tankpipe Construction Type: Bare steel
Tankpipe Tank / Pipe: Tank
Tankpipe Construction Type: Bare steel

Tank Id: TANK-7
Tank Number: T-5
Tank Contents: Medium Diesel Fuel (No. 2-D)
Tank Size: 3000
Install Date: 1/1/1944
Tank Compliance: No
Tank Status: Removed

Map ID
Direction
Distance
Elevation

MAP FINDINGS

Site

Database(s)

EDR ID Number
EPA ID Number

Y T TRUCKING CO INC (Continued)

1000133242

Overfill: No
Tank Status Date: 3/17/1998
Compliance Monitoring?: No
Overfill Protection: No
Spill Containment: No
Tank Wellhead Protection: Not reported

TANK MONITOR DATA:

Monitor Tank / Pipe: Tank
Monitor Type: None
Monitor Tank / Pipe: Pipe
Monitor Type: None

TANK DETAIL:

Tankpipe Tank / Pipe: Tank
Tankpipe Construction Type: Bare steel
Tankpipe Tank / Pipe: Pipe
Tankpipe Construction Type: Bare steel

Tank Id: TANK-8
Tank Number: T-6
Tank Contents: Unleaded Gasoline
Tank Size: 3000
Install Date: 1/1/1944
Tank Compliance: No
Tank Status: Removed
Overfill: No
Tank Status Date: 3/17/1998
Compliance Monitoring?: No
Overfill Protection: No
Spill Containment: No
Tank Wellhead Protection: Not reported

TANK MONITOR DATA:

Monitor Tank / Pipe: Pipe
Monitor Type: None
Monitor Tank / Pipe: Tank
Monitor Type: None

TANK DETAIL:

Tankpipe Tank / Pipe: Tank
Tankpipe Construction Type: Bare steel
Tankpipe Tank / Pipe: Pipe
Tankpipe Construction Type: Bare steel

Tank Id: TANK-9
Tank Number: T-15
Tank Contents: Light Diesel Fuel (No. 1-D)
Tank Size: 1500
Install Date: 1/1/1944
Tank Compliance: No
Tank Status: Removed
Overfill: No
Tank Status Date: 3/17/1998
Compliance Monitoring?: No
Overfill Protection: No
Spill Containment: No
Tank Wellhead Protection: Not reported

Map ID
Direction
Distance
Elevation

MAP FINDINGS

Site

Database(s)

EDR ID Number
EPA ID Number

Y T TRUCKING CO INC (Continued)

1000133242

TANK MONITOR DATA:

Monitor Tank / Pipe: Tank
Monitor Type: None
Monitor Tank / Pipe: Pipe
Monitor Type: None

TANK DETAIL:

Tankpipe Tank / Pipe: Pipe
Tankpipe Construction Type: Bare steel
Tankpipe Tank / Pipe: Tank
Tankpipe Construction Type: Bare steel

RCRA-NonGen:

Date form received by agency: 01/01/2007
Facility name: Y & T TRUCKING CO INC
Facility address: 48 POLLOCK AVE
JERSEY CITY, NJ 07305
EPA ID: NJD008774309
Mailing address: POLLOCK AVE
JERSEY CITY, NJ 07305
Contact: JOHN STEINBAUER
Contact address: POLLOCK AVE
JERSEY CITY, NJ 07305
Contact country: US
Contact telephone: (201) 433-2815
Contact email: Not reported
EPA Region: 02
Classification: Non-Generator
Description: Handler: Non-Generators do not presently generate hazardous waste

Owner/Operator Summary:

Owner/operator name: STEINBAUER AUGUST
Owner/operator address: NOT REQUIRED
NOT REQUIRED, WY 99999
Owner/operator country: US
Owner/operator telephone: (212) 555-1212
Legal status: Private
Owner/Operator Type: Operator
Owner/Op start date: Not reported
Owner/Op end date: Not reported

Owner/operator name: STEINBAUER AUGUST
Owner/operator address: NOT REQUIRED
NOT REQUIRED, WY 99999
Owner/operator country: US
Owner/operator telephone: (212) 555-1212
Legal status: Private
Owner/Operator Type: Owner
Owner/Op start date: Not reported
Owner/Op end date: Not reported

Handler Activities Summary:

U.S. importer of hazardous waste: Unknown
Mixed waste (haz. and radioactive): Unknown
Recycler of hazardous waste: No
Transporter of hazardous waste: Unknown

Map ID
Direction
Distance
Elevation

MAP FINDINGS

Site

Database(s)

EDR ID Number
EPA ID Number

Y T TRUCKING CO INC (Continued)

1000133242

Treater, storer or disposer of HW: No
Underground injection activity: No
On-site burner exemption: Unknown
Furnace exemption: Unknown
Used oil fuel burner: No
Used oil processor: No
Used oil refiner: No
Used oil fuel marketer to burner: No
Used oil Specification marketer: No
Used oil transfer facility: No
Used oil transporter: No
Off-site waste receiver: Commercial status unknown

Historical Generators:

Date form received by agency: 01/01/2006
Facility name: Y & T TRUCKING CO INC
Classification: Not a generator, verified

Date form received by agency: 08/18/1980
Facility name: Y & T TRUCKING CO INC
Classification: Unverified

Violation Status: No violations found

R102
ESE
1/8-1/4
0.205 mi.
1084 ft.

CHAMELEON EDITIONS INC
49 MORTON PL 2ND FLOOR
JERSEY CITY, NJ 07305

RCRA-NonGen **1000457275**
NJD986601177

Site 1 of 3 in cluster R

Relative:
Higher

RCRA-NonGen:

Actual:
59 ft.

Date form received by agency: 01/01/2007
Facility name: CHAMELEON EDITIONS INC
Facility address: 49 MORTON PL 2ND FLOOR
JERSEY CITY, NJ 07305
EPA ID: NJD986601177
Mailing address: MORTON PL 2ND FLOOR
JERSEY CITY, NJ 07305
Contact: STAN ROSENBERG
Contact address: MORTON PL 2ND FLOOR
JERSEY CITY, NJ 07305
Contact country: US
Contact telephone: (201) 434-6296
Contact email: Not reported
EPA Region: 02
Land type: Facility is not located on Indian land. Additional information is not known.
Classification: Non-Generator
Description: Handler: Non-Generators do not presently generate hazardous waste

Owner/Operator Summary:

Owner/operator name: CHAMELEON EDITIONS INC
Owner/operator address: NOT REQUIRED
NOT REQUIRED, WY 99999
Owner/operator country: US
Owner/operator telephone: (212) 555-1212
Legal status: Private
Owner/Operator Type: Operator
Owner/Op start date: Not reported

Map ID
Direction
Distance
Elevation

MAP FINDINGS

Site

Database(s)

EDR ID Number
EPA ID Number

CHAMELEON EDITIONS INC (Continued)

1000457275

Owner/Op end date: Not reported

Owner/operator name: CHAMELEON EDITIONS INC
Owner/operator address: NOT REQUIRED
NOT REQUIRED, WY 99999

Owner/operator country: US
Owner/operator telephone: (212) 555-1212
Legal status: Private
Owner/Operator Type: Owner
Owner/Op start date: Not reported
Owner/Op end date: Not reported

Handler Activities Summary:

U.S. importer of hazardous waste: Unknown
Mixed waste (haz. and radioactive): Unknown
Recycler of hazardous waste: No
Transporter of hazardous waste: Unknown
Treater, storer or disposer of HW: No
Underground injection activity: No
On-site burner exemption: Unknown
Furnace exemption: Unknown
Used oil fuel burner: No
Used oil processor: No
User oil refiner: No
Used oil fuel marketer to burner: No
Used oil Specification marketer: No
Used oil transfer facility: No
Used oil transporter: No
Off-site waste receiver: Commercial status unknown

Historical Generators:

Date form received by agency: 01/01/2006
Facility name: CHAMELEON EDITIONS INC
Classification: Not a generator, verified

Date form received by agency: 01/25/1991
Facility name: CHAMELEON EDITIONS INC
Classification: Small Quantity Generator

Facility Has Received Notices of Violations:

Regulation violated: Not reported
Area of violation: Generators - General
Date violation determined: 10/23/1995
Date achieved compliance: 11/17/1995
Violation lead agency: State
Enforcement action: WRITTEN INFORMAL
Enforcement action date: 10/23/1995
Enf. disposition status: Not reported
Enf. disp. status date: Not reported
Enforcement lead agency: State
Proposed penalty amount: Not reported
Final penalty amount: Not reported
Paid penalty amount: Not reported

Evaluation Action Summary:

Map ID
Direction
Distance
Elevation

MAP FINDINGS

Site

Database(s)

EDR ID Number
EPA ID Number

CHAMELEON EDITIONS INC (Continued)

1000457275

Evaluation date: 07/18/2000
Evaluation: CASE DEVELOPMENT INSPECTION
Area of violation: Not reported
Date achieved compliance: Not reported
Evaluation lead agency: State

Evaluation date: 11/17/1995
Evaluation: NON-FINANCIAL RECORD REVIEW
Area of violation: Generators - General
Date achieved compliance: 11/17/1995
Evaluation lead agency: State

Evaluation date: 10/23/1995
Evaluation: CASE DEVELOPMENT INSPECTION
Area of violation: Generators - General
Date achieved compliance: 11/17/1995
Evaluation lead agency: State

R103
ESE
1/8-1/4
0.205 mi.
1084 ft.

QUICKER STRIPPER
49 MORTON PL BLDG E
JERSEY CITY, NJ 07305
Site 2 of 3 in cluster R

FINDS 1000173161
RCRA-NonGen NJD981871437

Relative:
Higher

FINDS:

Registry ID: 110004194274

Environmental Interest/Information System

NJ-NJEMS (New Jersey - New Jersey Environmental Management System).
The Department of Environmental Protection (NJDEP) manages large
databases of environmental information in this integrated system.

RCRAInfo is a national information system that supports the Resource
Conservation and Recovery Act (RCRA) program through the tracking of
events and activities related to facilities that generate, transport,
and treat, store, or dispose of hazardous waste. RCRAInfo allows RCRA
program staff to track the notification, permit, compliance, and
corrective action activities required under RCRA.

RCRA-NonGen:

Date form received by agency: 01/01/2007

Facility name: QUICKER STRIPPER
Facility address: 49 MORTON PL BLDG E
JERSEY CITY, NJ 07305

EPA ID: NJD981871437
Mailing address: MORTON PL BLDG E
JERSEY CITY, NJ 07305

Contact: Not reported
Contact address: MORTON PL BLDG E
JERSEY CITY, NJ 07305

Contact country: US
Contact telephone: Not reported
Contact email: Not reported

EPA Region: 02
Classification: Non-Generator

Description: Handler: Non-Generators do not presently generate hazardous waste

Map ID
Direction
Distance
Elevation

MAP FINDINGS

Site

Database(s)

EDR ID Number
EPA ID Number

QUICKER STRIPPER (Continued)

1000173161

Owner/Operator Summary:

Owner/operator name: HAROLD ENTERPRISES
Owner/operator address: NOT REQUIRED
NOT REQUIRED, WY 99999
Owner/operator country: US
Owner/operator telephone: (212) 555-1212
Legal status: Private
Owner/Operator Type: Operator
Owner/Op start date: Not reported
Owner/Op end date: Not reported

Owner/operator name: HAROLD ENTERPRISES
Owner/operator address: NOT REQUIRED
NOT REQUIRED, WY 99999
Owner/operator country: US
Owner/operator telephone: (212) 555-1212
Legal status: Private
Owner/Operator Type: Owner
Owner/Op start date: Not reported
Owner/Op end date: Not reported

Handler Activities Summary:

U.S. importer of hazardous waste: Unknown
Mixed waste (haz. and radioactive): Unknown
Recycler of hazardous waste: No
Transporter of hazardous waste: Unknown
Treater, storer or disposer of HW: No
Underground injection activity: No
On-site burner exemption: Unknown
Furnace exemption: Unknown
Used oil fuel burner: No
Used oil processor: No
User oil refiner: No
Used oil fuel marketer to burner: No
Used oil Specification marketer: No
Used oil transfer facility: No
Used oil transporter: No
Off-site waste receiver: Commercial status unknown

Historical Generators:

Date form received by agency: 01/01/2006
Facility name: QUICKER STRIPPER
Classification: Not a generator, verified

Date form received by agency: 12/08/1986
Facility name: QUICKER STRIPPER
Classification: Small Quantity Generator

Violation Status: No violations found

Map ID
Direction
Distance
Elevation

MAP FINDINGS

Site

Database(s)

EDR ID Number
EPA ID Number

R104 **CHAMELEON EDITIONS INCORPORATED**
ESE **49 MORTON PLACE**
1/8-1/4 **JERSEY CITY, NJ 07304**
0.205 mi.
1084 ft. **Site 3 of 3 in cluster R**

ISRA **S107585726**
N/A

Relative:
Higher

NJ ISRA:
Pi Number: G000007786
Action Number: ISR930002
Title: E93648 FEDERAL PEN COMPANY
Isra Trg: Finalized Date Not reported
Start Date: 1/24/1994
Facility Status: NFA (NO FURTHER ACTION) HISTORIC
Case No: E93648
Case Name: FEDERAL PEN COMPANY
Case Type: ISRA
Trigger Type: PROPERTY SALE
Trigger Date: 11/17/1993

Actual:
59 ft.

Pi Number: G000007786
Action Number: ISR930004
Title: E93649 CHAMELEON EDITIONS INCO
Isra Trg: Finalized Date Not reported
Start Date: 1/4/1994
Facility Status: NFA (NO FURTHER ACTION) HISTORIC
Case No: E93649
Case Name: CHAMELEON EDITIONS INCORPORATED
Case Type: ISRA
Trigger Type: PROPERTY SALE
Trigger Date: 11/24/1993

S105 **PUBLIC SCHOOL #24**
NE **220 VIRGINIA AVE**
1/8-1/4 **JERSEY CITY, NJ**
0.211 mi.
1113 ft. **Site 1 of 4 in cluster S**

HIST LUST **S104386049**
N/A

Relative:
Higher

LUST HIST:
Case ID: Not reported
Lead Program Assigned: Bureau of Field Operations - Initial Notice Section
Facility Status: **Site Issued Letter of No Further Action for Area(s) Of Concern**
UST ID: 0160364
TMS Number: C96-0376
Remedial Level: Site has 1 area of concern with 1 media of concern.
Case Manager: Stuart Friedman
Facility Phone: (609) 292-9208
No Further Action: 7/7/1998 0:00:00
RAW Approved: Not reported
CEA: Not reported
Date CEA Lifted: Not reported
Dead Notice: Not reported

Actual:
43 ft.

Map ID
Direction
Distance
Elevation

MAP FINDINGS

Site

Database(s)

EDR ID Number
EPA ID Number

S106
NE
1/8-1/4
0.211 mi.
1113 ft.

JERSEY CITY SCHOOL #24
220 VIRGINIA AVE
JERSEY CITY, NJ 07304
Site 2 of 4 in cluster S

UST U000364775
HIST HWS N/A

Relative:
Higher

UST:

Actual:
43 ft.

Facility ID: 016036
Owner Name: MAURICE HOWELL
Organization: JERSEY CITY PUBLIC SCHOOLS
Contact Type(UST Reg): Facility Operator
Contact Address (UST Reg): 346 CLAREMONT AVE
Contact Address 2 (UST Reg): Not reported
Contact City, St, Zip (UST Reg): Jersey City, NJ 07305
Owner Name: MAURICE HOWELL
Organization: JERSEY CITY PUBLIC SCHOOLS
Contact Type(UST Reg): Tank Owner
Contact Address (UST Reg): 346 CLAREMONT AVE
Contact Address 2 (UST Reg): Not reported
Contact City, St, Zip (UST Reg): Jersey City, NJ 07305

Tank Id: TANK-1
Tank Number: E1
Tank Contents: Heating Oil (No. 4)
Tank Size: 10000
Install Date: 1/1/1987
Tank Compliance: No
Tank Status: Abandoned in Place
Overfill: Yes
Tank Status Date: 6/30/1997
Compliance Monitoring?: No
Overfill Protection: Yes
Spill Containment: Yes
Tank Wellhead Protection: Not reported

TANK MONITOR DATA:

Monitor Tank / Pipe: Pipe
Monitor Type: None
Monitor Tank / Pipe: Tank
Monitor Type: None

TANK DETAIL:

Tankpipe Tank / Pipe: Pipe
Tankpipe Construction Type: CONVERSION (NON-NULABLE)
Tankpipe Tank / Pipe: Tank
Tankpipe Construction Type: Cathodically protected steel

Tank Id: TANK-2
Tank Number: E2
Tank Contents: Heating Oil (No. 2)
Tank Size: 10000
Install Date: 1/1/1997
Tank Compliance: Yes
Tank Status: In-use
Overfill: Yes
Tank Status Date: 1/1/1997
Compliance Monitoring?: Yes
Overfill Protection: Yes
Spill Containment: Yes
Tank Wellhead Protection: No

Map ID
 Direction
 Distance
 Elevation

MAP FINDINGS

Site

Database(s)

EDR ID Number
 EPA ID Number

JERSEY CITY SCHOOL #24 (Continued)

U000364775

TANK MONITOR DATA:

Monitor Tank / Pipe: Pipe
 Monitor Type: Interstitial
 Monitor Tank / Pipe: Tank
 Monitor Type: Interstitial

TANK DETAIL:

Tankpipe Tank / Pipe: Tank
 Tankpipe Construction Type: Cathodically protected steel - Sacrificial anode
 Tankpipe Tank / Pipe: Pipe
 Tankpipe Construction Type: Other: Perma-Flexx

HIST SHWS:

Case Status: Active
 Status Date: 8/15/2005
 Case ID: 016036
 Contact: Bureau of Case Management
 Sub Section Label: A: Sites with On-Site Sources of Contamination
 Site Municipality: 0906
 Remedial Level Code: C1
 Classification exception area dt: None
 Classification exception area dt: Not reported
 Deed Notice Status: None
 Deed Notice Date: Not reported
 Engineering Control Status: None
 Engineering Control Date: Not reported
 National Priorities List Status: Not reported
 National Priorities List Date: Not reported
 X Coordinate: 607411
 Y Coordinate: 685961
 Coordinate System: NJ State Plane (NAD83) - USFEET

S107
NE
1/8-1/4
0.211 mi.
1113 ft.

PUBLIC SCHOOL 24
220 VIRGINIA AVE
JERSEY CITY, NJ 07304

RCRA-NonGen **1000284416**
NJD982188336

Site 3 of 4 in cluster S

Relative:
Higher

RCRA-NonGen:

Date form received by agency: 01/01/2007
 Facility name: PUBLIC SCHOOL 24
 Facility address: 220 VIRGINIA AVE
 JERSEY CITY, NJ 073041424
 EPA ID: NJD982188336
 Mailing address: VIRGINIA AVE
 JERSEY CITY, NJ 07304
 Contact: Not reported
 Contact address: VIRGINIA AVE
 JERSEY CITY, NJ 07304

Actual:
43 ft.

Contact country: US
 Contact telephone: Not reported
 Contact email: Not reported
 EPA Region: 02
 Classification: Non-Generator
 Description: Handler: Non-Generators do not presently generate hazardous waste

Map ID
Direction
Distance
Elevation

MAP FINDINGS

Site

Database(s)

EDR ID Number
EPA ID Number

PUBLIC SCHOOL 24 (Continued)

1000284416

Owner/Operator Summary:

Owner/operator name: J C BD OF ED
Owner/operator address: NOT REQUIRED
NOT REQUIRED, WY 99999
Owner/operator country: US
Owner/operator telephone: (212) 555-1212
Legal status: Private
Owner/Operator Type: Operator
Owner/Op start date: Not reported
Owner/Op end date: Not reported

Owner/operator name: J C BD OF ED
Owner/operator address: NOT REQUIRED
NOT REQUIRED, WY 99999
Owner/operator country: US
Owner/operator telephone: (212) 555-1212
Legal status: Private
Owner/Operator Type: Owner
Owner/Op start date: Not reported
Owner/Op end date: Not reported

Handler Activities Summary:

U.S. importer of hazardous waste: Unknown
Mixed waste (haz. and radioactive): Unknown
Recycler of hazardous waste: No
Transporter of hazardous waste: Unknown
Treater, storer or disposer of HW: No
Underground injection activity: No
On-site burner exemption: Unknown
Furnace exemption: Unknown
Used oil fuel burner: No
Used oil processor: No
User oil refiner: No
Used oil fuel marketer to burner: No
Used oil Specification marketer: No
Used oil transfer facility: No
Used oil transporter: No
Off-site waste receiver: Commercial status unknown

Historical Generators:

Date form received by agency: 01/01/2006
Facility name: PUBLIC SCHOOL 24
Classification: Not a generator, verified

Date form received by agency: 06/08/1987
Facility name: PUBLIC SCHOOL 24
Classification: Small Quantity Generator

Violation Status: No violations found

Map ID
Direction
Distance
Elevation

MAP FINDINGS

Site

Database(s)

EDR ID Number
EPA ID Number

S108
NE
1/8-1/4
0.216 mi.
1140 ft.

219-221 VIRGINIA AVENUE
219-221 VIRGINIA AVE
JERSEY CITY, NJ 07008

VCP S106577615
N/A

Site 4 of 4 in cluster S

Relative:
Higher

VCP:

Incident Number: 02-10-17-1008-04
MOA Execution Date: 10/30/2002
Type Of Vcp File: HISTORICAL
Pi Number: Not reported
Case Type(Case Type): Not reported
Case Contact: Department Not reported
Case Contact Name: Not reported
Case Contact: Organization Not reported
Case Contact: Address: Line1 Not reported
Case Contact: Address: Line2 Not reported
Case Contact: Address: Line3 Not reported
Case Contact City,St,Zip: Not reported

Actual:
46 ft.

P109
SSE
1/8-1/4
0.219 mi.
1156 ft.

13 BROADMAN PARKWAY
13 BROADMAN PKWY
JERSEY CITY, NJ 07305

NJ Release S107093432
VCP N/A

Site 3 of 4 in cluster P

Relative:
Higher

NJ Release:

Facility ID: 141528 Case Number: 05-05-10-1503-08
Date Received: 5/10/2005 Nature of Incident: Not reported
Operator: Not reported
Incident Type: Underground Storage Tank Incident Location: AT RESIDENCE
Location: Not reported
Other Location: Not reported
Contact Name: Not reported
Caller Name: Not reported
Caller Title: Not reported
Caller Address: Not reported
Caller City,St,Zip: Not reported
Caller Telephone: Not reported
Facility Phone: Not reported
Incident Date: 5/10/2005 Incident Time: Not reported
Substance(s): Not reported
Substance Type: Not reported Substance Identity: Not reported
CAS Number: Not reported A310 Letter: Not reported
TCPA Chemical: Not reported Hazrds Material: Not reported
COMU: Not reported Ref. Code: Not reported
Amnt Released: Not reported Contained: Not reported
Release Type: Not reported Release VE: Not reported
Injuries: No
Public Exposure: No Facility Evacuation: No
Police at Scene: No Firemen at Scene: No
Contamination of: Not reported Receiving Water: Not reported
Status at Spill: Not reported
NJ Spill Date: Not reported NJ Spill Time: Not reported
NJ Spill Name: Not reported NJ Spill Title: Not reported
NJ Spill Phone: Not reported
Other Date: Not reported Other Time: Not reported
Other Name: Not reported Other Title: Not reported
Other Telephone: Not reported
Public Evacuation: No

Actual:
61 ft.

Map ID
Direction
Distance
Elevation

MAP FINDINGS

Site

Database(s)

EDR ID Number
EPA ID Number

13 BROADMAN PARKWAY (Continued)

S107093432

Assistance Requested: Not reported
Wind Direction/Speed: Not reported
Local Municipality Notified: Not reported
Local Municipality Name: Not reported
Local Municipality Title: Not reported
Local Municipality Telephone: Not reported
Local Municipality Date: Not reported
Local Municipality Time: Not reported
Incident Description: Not reported
Incident Name: Not reported
Incident Referred To: Not reported
Incident Region: Not reported
Incident Telephone: Not reported
Incident Date: Not reported
Incident time: Not reported
Incident ITM: Not reported
Comments: Not reported
Date A310 Letter Printed: Not reported
Date Local Authority Was Notified: Not reported
Date Updated: Not reported
Date Report Faxed to Local Authority: Not reported
Local Authority Notification Date: Not reported
Rep Receive Date: 5/10/2005
Reporter Type: Other
Reporter Name: REDACTED
Reporter Title: Not reported
Reporter Org: ALL STATE OIL RECOVERY
Reporter Address: Not reported
Reporter City,St,Zip: Not reported
Reporter County: Not reported
Incident Status: Terminated
Incident Category: Other
Incident Source: JAY MOTILLE
Incident Address: 13 BROADMAN TPKE
Incident Address 2: Not reported
Incident City,St,Zip: Jersey City, NJ 7305
Incident County: Hudson
DEP Requested: No
Confidential: Not reported
Notify Type: Not reported
Road Closed: No
Direction: Not reported
Responsible Party: Not reported
Responsible Party Name: Not reported
Responsible Party Contact: Not reported
Responsible Party Title: Not reported
Responsible Party Phone: Not reported
Responsible Party Street: Not reported
Responsible Party County: Not reported
Responsible Party City,St,Zip: Not reported
Memo. Of Understanding: Not reported
Drill/trng Exercise: Not reported
Hazardous: Not reported

VCP:

Incident Number: 05-05-10-1503-08
MOA Execution Date: 5/21/2007

Map ID
Direction
Distance
Elevation

MAP FINDINGS

Site

Database(s)

EDR ID Number
EPA ID Number

13 BROADMAN PARKWAY (Continued)

S107093432

Type Of Vcp File: CURRENT
Pi Number: 436772
Case Type(Case Type): MOA
Case Contact: Department Not reported
Case Contact Name: ALICIA JNOVILLE
Case Contact: Organization Not reported
Case Contact: Address: Line1 13 BROADMAN PKWY
Case Contact: Address: Line2 Not reported
Case Contact: Address: Line3 Not reported
Case Contact City,St,Zip: Jersey City, NJ 07305

P110 13 BROADMAN PARKWAY
SSE 13 BROADMAN PKWY
1/8-1/4 JERSEY CITY, NJ 07305
0.219 mi.
1156 ft. Site 4 of 4 in cluster P

SHWS 1010167957
FINDS N/A

Relative:
Higher

SHWS:
Site ID: 353854
Status: CLOSED
Home Owner: Yes
PI Number: Not reported
X Coord Site: Not reported
X Coord PI: Not reported
Y Coord Site: Not reported
Y Coord PI: Not reported

Actual:
61 ft.

FINDS:

Registry ID: 110030523440

Environmental Interest/Information System
NJ-NJEMS (New Jersey - New Jersey Environmental Management System).
The Department of Environmental Protection (NJDEP) manages large
databases of environmental information in this integrated system.

T111 ALLIED ROOFERS SUPPLY CORP
WNW 60 POLLOCK AVENUE
1/8-1/4 JERSEY CITY, NJ 07032
0.234 mi.
1237 ft. Site 1 of 2 in cluster T

ISRA S107584729
N/A

Relative:
Lower

NJ ISRA:
Pi Number: 011339
Action Number: ISR850002
Title: E85230 STAGG LUMBER COMPANY
Isra Trg: Finalized Date Not reported
Start Date: 6/17/1985
Facility Status: NFA (NO FURTHER ACTION) HISTORIC
Case No: E85230
Case Name: STAGG LUMBER COMPANY
Case Type: ISRA
Trigger Type: PROPERTY SALE
Trigger Date: 5/20/1985

Actual:
22 ft.

Map ID
Direction
Distance
Elevation

MAP FINDINGS

EDR ID Number
EPA ID Number

Site

Database(s)

T112
WNW
1/8-1/4
0.234 mi.
1237 ft.

ALLIED ROOFERS SUPPLY CORP
60 POLLOCK AVE
JERSEY CITY, NJ 07305
Site 2 of 2 in cluster T

UST U000360961
N/A

Relative:
Lower

UST:
Facility ID: 011339
Owner Name: JACK SCANNELLI
Organization: ALLIED ROOFERS SUPPLY CORP
Contact Type(UST Reg): Tank Owner
Contact Address (UST Reg): PO BOX 326
Contact Address 2 (UST Reg): 194 RTE 17
Contact City,St,Zip (UST Reg): Paramus, NJ 076530326
Owner Name: Not Identified Not Identified
Organization: Not Identified
Contact Type(UST Reg): Facility Operator
Contact Address (UST Reg): Not reported
Contact Address 2 (UST Reg): Not reported
Contact City,St,Zip (UST Reg): Not reported

Actual:
22 ft.

Tank Id: TANK-1
Tank Number: 0001
Tank Contents: Medium Diesel Fuel (No. 2-D)
Tank Size: 500
Install Date: 1/1/1967
Tank Compliance: No
Tank Status: Abandoned in Place
Overfill: 1
Tank Status Date: 5/5/1989
Compliance Monitoring?: No
Overfill Protection: 1
Spill Containment: No
Tank Wellhead Protection: Not reported

TANK MONITOR DATA:
Monitor Tank / Pipe: Tank
Monitor Type: None
Monitor Tank / Pipe: Pipe
Monitor Type: None

TANK DETAIL:
Tankpipe Tank / Pipe: Pipe
Tankpipe Construction Type: Other
Tankpipe Tank / Pipe: Tank
Tankpipe Construction Type: Other

U113
ENE
1/8-1/4
0.238 mi.
1258 ft.

194 VIRGINIA AVENUE
194 VIRGINIA AVE
JERSEY CITY, NJ 07303
Site 1 of 4 in cluster U

NJ Release S106465447
VCP N/A

Relative:
Higher

NJ Release:
Facility ID: 98952
Date Received: 5/26/2004
Operator: Not reported
Incident Type: Underground Storage Tank
Location: Not reported
Other Location: Not reported
Contact Name: Not reported
Case Number: 04-05-26-1312-01
Nature of Incident: Not reported
Incident Location: RESID

Actual:
58 ft.

Map ID
Direction
Distance
Elevation

MAP FINDINGS

Site

Database(s)

EDR ID Number
EPA ID Number

194 VIRGINIA AVENUE (Continued)

S106465447

Caller Name:	Not reported	Incident Time:	Not reported
Caller Title:	Not reported	Substance Identity:	Not reported
Caller Address:	Not reported	A310 Letter:	Not reported
Caller City,St,Zip:	Not reported	Hazrds Material:	Not reported
Caller Telephone:	Not reported	Ref. Code:	Not reported
Facility Phone:	Not reported	Contained:	Not reported
Incident Date:	5/6/2004	Release VE:	Not reported
Substance(s):	Not reported	Facility Evacuation:	No
Substance Type:	Not reported	Firemen at Scene:	No
CAS Number:	Not reported	Receiving Water:	Not reported
TCPA Chemical:	Not reported	NJ Spill Time:	Not reported
COMU:	Not reported	NJ Spill Title:	Not reported
Amnt Released:	Not reported	Other Time:	Not reported
Release Type:	Not reported	Other Title:	Not reported
Injuries:	No	Other Telephone:	Not reported
Public Exposure:	No	Public Evacuation:	No
Police at Scene:	No	Assistance Requested:	Not reported
Contamination of:	Not reported	Wind Direction/Speed:	Not reported
Status at Spill:	Not reported	Local Municipality Notified:	Not reported
NJ Spill Date:	Not reported	Local Municipality Name:	Not reported
NJ Spill Name:	Not reported	Local Municipality Title:	Not reported
NJ Spill Phone:	Not reported	Local Municipality Telephone:	Not reported
Other Date:	Not reported	Local Municipality Date:	Not reported
Other Name:	Not reported	Local Municipality Time:	Not reported
Other Telephone:	Not reported	Incident Description:	Not reported
Public Evacuation:	No	Incident Name:	Not reported
Assistance Requested:	Not reported	Incident Referred To:	Not reported
Wind Direction/Speed:	Not reported	Incident Region:	Not reported
Local Municipality Notified:	Not reported	Incident Telephone:	Not reported
Local Municipality Name:	Not reported	Incident Date:	Not reported
Local Municipality Title:	Not reported	Incident time:	Not reported
Local Municipality Telephone:	Not reported	Incident ITM:	Not reported
Local Municipality Date:	Not reported	Comments:	Not reported
Local Municipality Time:	Not reported	Date A310 Letter Printed:	Not reported
Incident Description:	Not reported	Date Local Authority Was Notified:	Not reported
Incident Name:	Not reported	Date Updated:	Not reported
Incident Referred To:	Not reported	Date Report Faxed to Local Authority:	Not reported
Incident Region:	Not reported	Local Authority Notification Date:	Not reported
Incident Telephone:	Not reported	Rep Receive Date:	5/26/2004
Incident Date:	Not reported	Reporter Type:	Other
Incident time:	Not reported	Reporter Name:	REDACTED
Incident ITM:	Not reported	Reporter Title:	Not reported
Comments:	Not reported	Reporter Org:	PREFERED TANK
Date A310 Letter Printed:	Not reported	Reporter Address:	Not reported
Date Local Authority Was Notified:	Not reported	Reporter City,St,Zip:	Not reported
Date Updated:	Not reported	Reporter County:	Not reported
Date Report Faxed to Local Authority:	Not reported	Incident Status:	Terminated
Local Authority Notification Date:	Not reported		
Rep Receive Date:	5/26/2004		
Reporter Type:	Other		
Reporter Name:	REDACTED		
Reporter Title:	Not reported		
Reporter Org:	PREFERED TANK		
Reporter Address:	Not reported		
Reporter City,St,Zip:	Not reported		
Reporter County:	Not reported		
Incident Status:	Terminated		

Map ID
 Direction
 Distance
 Elevation

MAP FINDINGS

Site

Database(s)

EDR ID Number
 EPA ID Number

194 VIRGINIA AVENUE (Continued)

S106465447

Incident Category: Other
 Incident Source: PADRO TORES
 Incident Address: 194 VIRGINIA AVE
 Incident Address 2: Not reported
 Incident City,St,Zip: Jersey City, NJ 7303
 Incident County: Hudson
 DEP Requested: No
 Confidential: Not reported
 Notify Type: Not reported
 Road Closed: No
 Direction: Not reported
 Responsible Party: Not reported
 Responsible Party Name: Not reported
 Responsible Party Contact: Not reported
 Responsible Party Title: Not reported
 Responsible Party Phone: Not reported
 Responsible Party Street: Not reported
 Responsible Party County: Not reported
 Responsible Party City,St,Zip: Not reported
 Memo. Of Understanding: Not reported
 Drill/trng Exercise: Not reported
 Hazardous: Not reported

VCP:

Incident Number: 04-05-26-1312-01
 MOA Execution Date: 6/23/2004
 Type Of Vcp File: HISTORICAL
 Pi Number: Not reported
 Case Type(Case Type): Not reported
 Case Contact: Department Not reported
 Case Contact Name: Not reported
 Case Contact: Organization Not reported
 Case Contact: Address: Line1 Not reported
 Case Contact: Address: Line2 Not reported
 Case Contact: Address: Line3 Not reported
 Case Contact City,St,Zip: Not reported

U114 **194 VIRGINIA AVENUE**
ENE **194 VIRGINIA AVE**
1/8-1/4 **JERSEY CITY, NJ 07303**
0.238 mi.
1258 ft. **Site 2 of 4 in cluster U**

SHWS **1010545645**
FINDS **N/A**

Relative: SHWS:
Higher Site ID: 176769
 Status: CLOSED
Actual: Home Owner: Yes
58 ft. PI Number: Not reported
 X Coord Site: Not reported
 X Coord PI: Not reported
 Y Coord Site: Not reported
 Y Coord PI: Not reported

FINDS:

Registry ID: 110032508980

Map ID
 Direction
 Distance
 Elevation

MAP FINDINGS

Site

Database(s)

EDR ID Number
 EPA ID Number

194 VIRGINIA AVENUE (Continued)

1010545645

Environmental Interest/Information System
 NJ-NJEMS (New Jersey - New Jersey Environmental Management System).
 The Department of Environmental Protection (NJDEP) manages large
 databases of environmental information in this integrated system.

V115
West
1/8-1/4
0.241 mi.
1271 ft.

27-33 FISK STREET
27-33 FISK ST
JERSEY CITY, NJ

NJ Release **S105344293**
VCP **N/A**

Site 1 of 2 in cluster V

Relative:
Lower

NJ Release:

Actual:
19 ft.

Facility ID:	8197	Case Number:	97-6-21-0015-16
Date Received:	6/21/1997	Nature of Incident:	Other
Operator:	STIVE	Incident Location:	Not reported
Incident Type:	Not reported	Incident Time:	Not reported
Location:	Other	Substance Identity:	Unknown
Other Location:	Not reported	A310 Letter:	No
Contact Name:	Not reported	Hazrds Material:	Not reported
Caller Name:	REDACTED	Ref. Code:	101
Caller Title:	BFO-CAS	Contained:	Not reported
Caller Address:	Not reported	Release VE:	Not reported
Caller City,St,Zip:	Not reported	Facility Evacuation:	Not reported
Caller Telephone:	Not reported	Firemen at Scene:	Not reported
Facility Phone:	Not reported	Receiving Water:	Not reported
Incident Date:	Not reported	NJ Spill Time:	Not reported
Substance(s):	Not reported	NJ Spill Title:	Not reported
Substance Type:	Not reported	Other Time:	Not reported
CAS Number:	Not reported	Other Title:	Not reported
TCPA Chemical:	Not reported	Other Telephone:	Not reported
COMU:	0906	Public Evacuation:	Not reported
Amnt Released:	Not reported	Assistance Requested:	Not reported
Release Type:	Not reported	Wind Direction/Speed:	Not reported
Injuries:	Not reported	Local Municipality Notified:	Not reported
Public Exposure:	Not reported	Local Municipality Name:	Not reported
Police at Scene:	Not reported	Local Municipality Title:	Not reported
Contamination of:	Not reported	Local Municipality Telephone:	Not reported
Status at Spill:	MOA APPLICATION	Local Municipality Date:	Not reported
NJ Spill Date:	Not reported	Local Municipality Time:	Not reported
NJ Spill Name:	Not reported	Incident Description:	MOA APPLICATION
NJ Spill Phone:	Not reported	Incident Name:	Not reported
Other Date:	Not reported	Incident Referred To:	DRPSR
Other Name:	Not reported	Incident Region:	BFO-CAS

Map ID
Direction
Distance
Elevation

MAP FINDINGS

Site

Database(s)

EDR ID Number
EPA ID Number

27-33 FISK STREET (Continued)

S105344293

Incident Telephone: Not reported
Incident Date: 6/21/1997
Incident time: Not reported
Incident ITM: B
Comments: Not reported
Date A310 Letter Printed: Not reported
Date Local Authority Was Notified: Not reported
Date Updated: Not reported
Date Report Faxed to Local Authority: Not reported
Local Authority Notification Date: Not reported
Rep Receive Date: Not reported
Reporter Type: Not reported
Reporter Name: Not reported
Reporter Title: Not reported
Reporter Org: Not reported
Reporter Address: Not reported
Reporter City,St,Zip: Not reported
Reporter County: Not reported
Incident Status: Not reported
Incident Category: Not reported
Incident Source: Not reported
Incident Address: Not reported
Incident Address 2: Not reported
Incident City,St,Zip: Not reported
Incident County: Not reported
DEP Requested: Not reported
Confidential: Not reported
Notify Type: Not reported
Road Closed: Not reported
Direction: Not reported
Responsible Party: Not reported
Responsible Party Name: Not reported
Responsible Party Contact: Not reported
Responsible Party Title: Not reported
Responsible Party Phone: Not reported
Responsible Party Street: Not reported
Responsible Party County: Not reported
Responsible Party City,St,Zip: Not reported
Memo. Of Understanding: Not reported
Drill/trng Exercise: Not reported
Hazardous: Not reported

VCP:

Incident Number: 97-06-21-0015-16
MOA Execution Date: 7/23/1997
Type Of Vcp File: HISTORICAL
Pi Number: Not reported
Case Type(Case Type): Not reported
Case Contact: Department Not reported
Case Contact Name: Not reported
Case Contact: Organization Mchugh & Byrnes
Case Contact: Address: Line1 Not reported
Case Contact: Address: Line2 Not reported
Case Contact: Address: Line3 Not reported
Case Contact City,St,Zip: Not reported

Map ID
Direction
Distance
Elevation

MAP FINDINGS

Site

Database(s)

EDR ID Number
EPA ID Number

V116 27 33 FISK STREET
West 27 33 FISK ST
1/8-1/4 JERSEY CITY, NJ 07303
0.244 mi.
1287 ft. Site 2 of 2 in cluster V

BROWNFIELDS 1006998439
ENG CONTROLS N/A

Relative: NJ BROWNFIELD:
Lower Price: Negotiable
Assessed Value: Not reported
Actual: Owner Name: DEP Case
18 ft. Value: Not reported
Planning Area: Planning Area 1
Property Size: Not reported
General Comments: Not reported

NJ ENGINEERING CONTROLS:
Site ID: 70037
Pi Number: G000031852
Pi Name: 27 33 FISK STREET
Owner Name: Byrnes, Francis
DER Filed Date: 12/25/1998
DER Lifted Date: Not reported
Der Deed Usage (sj): Restricted
Deed Specific Requirement: Not reported
Deeds Parameter Desc: Metals
Deeds Depth: 999.00
Comments: Geotextile membrane at two separate locations.

W117 TEXTILE PROOFERS LP
West 193 CULVER AVE
1/8-1/4 JERSEY CITY, NJ 07305
0.244 mi.
1289 ft. Site 1 of 5 in cluster W

UST U003404758
BROWNFIELDS N/A
HIST LUST

Relative: UST:
Lower Facility ID: 033027
Owner Name: JEFFREY BIERCUK
Actual: Organization: ESTATE OF JOSEPH LORE
18 ft. Contact Type(UST Reg): Tank Owner
Contact Address (UST Reg): 193 CULVER AVE
Contact Address 2 (UST Reg): Not reported
Contact City,St,Zip (UST Reg): Jersey City, NJ 073051123
Owner Name: Not Identified Not Identified
Organization: JEFFREY BIERCUK
Contact Type(UST Reg): Facility Operator
Contact Address (UST Reg): Not reported
Contact Address 2 (UST Reg): Not reported
Contact City,St,Zip (UST Reg): Not reported

Tank Id: TANK-1
Tank Number: 0001
Tank Contents: Heating Oil (No. 2)
Tank Size: 3000
Install Date: 8/19/1986
Tank Compliance: No
Tank Status: Removed
Overfill: No
Tank Status Date: 3/28/2000
Compliance Monitoring?: No

Map ID
Direction
Distance
Elevation

MAP FINDINGS

Site

Database(s)

EDR ID Number
EPA ID Number

TEXTILE PROOFERS LP (Continued)

U003404758

Overfill Protection: No
Spill Containment: No
Tank Wellhead Protection: No

TANK MONITOR DATA:
Monitor Tank / Pipe: Tank
Monitor Type: Statistical Inventory Reconciliation
Monitor Tank / Pipe: Tank
Monitor Type: Ground water observation wells
Monitor Tank / Pipe: Tank
Monitor Type: Manual Tank Gauging

TANK DETAIL:
Tankpipe Tank / Pipe: Pipe
Tankpipe Construction Type: CONVERSION (NON-NULLABLE)
Tankpipe Tank / Pipe: Tank
Tankpipe Construction Type: Cathodically protected steel - Sacrificial anode

NJ BROWNFIELD:
Price: Negotiable
Assessed Value: Not reported
Owner Name: DEP Case
Value: Not reported
Planning Area: Planning Area 1
Property Size: Not reported
General Comments: Not reported

LUST HIST:
Case ID: Not reported
Lead Program Assigned: Bureau of Field Operations - Initial Notice Section
Facility Status: Site Issued Letter of No Further Action for Area(s) Of Concern
UST ID: 0330275
TMS Number: N00-0037
Remedial Level: Site has 1 area of concern with 1 media of concern.
Case Manager: Corbin Weck
Facility Phone: (609) 292-9519
No Further Action: 8/2/2000 0:00:00
RAW Approved: Not reported
CEA: Not reported
Date CEA Lifted: Not reported
Dead Notice: Not reported

W118
West
1/8-1/4
0.244 mi.
1289 ft.

TEXTILE PROOFERS INCORPORATED
193 CULVER AVE
JERSEY CITY, NJ
Site 2 of 5 in cluster W

HWS RE-EVAL S108028804
N/A

Relative:
Lower

HWS RE-EVAL:
Facility Status: Assigned to RPIU. Under Investigation.
PI Number: 033027
Category: Unknown Sources

Actual:
18 ft.

Map ID
Direction
Distance
Elevation

MAP FINDINGS

Database(s) EDR ID Number
EPA ID Number

W119 **TEXTILE PROOFERS LP**
West **193 CULVER AVE**
1/8-1/4 **JERSEY CITY, NJ 07305**
0.244 mi.
1289 ft. **Site 3 of 5 in cluster W**

ISRA **S108399257**
N/A

Relative:
Lower

NJ ISRA:
Pi Number: 033027
Action Number: ISR850002
Title: E85392 TEXTILE PROOFERS INCORP
Isra Trg: Finalized Date Not reported
Start Date: 11/8/1989
Facility Status: WITHDRAWN FROM ECRA/ISRA
Case No: E85392
Case Name: TEXTILE PROOFERS INCORPORATED
Case Type: ISRA
Trigger Type: BUSINESS SALE
Trigger Date: 3/3/1986

Actual:
18 ft.

Pi Number: 033027
Action Number: ISR060002
Title: E20060452 TEXTILE PROOFERS INC
Isra Trg: Finalized Date Not reported
Start Date: 11/21/2006
Facility Status: ASSIGNED TO PROGRAM
Case No: E20060452
Case Name: TEXTILE PROOFERS INC
Case Type: ISRA
Trigger Type: CESSATION
Trigger Date: 11/30/2006

Pi Number: 033027
Action Number: ISR060002
Title: E20060452 TEXTILE PROOFERS INC
Isra Trg: Finalized Date Not reported
Start Date: 11/21/2006
Facility Status: ASSIGNED TO PROGRAM
Case No: E20060452
Case Name: TEXTILE PROOFERS INC
Case Type: RA
Trigger Type: PROPERTY SALE
Trigger Date: 11/30/2006

Pi Number: 033027
Action Number: ISR060002
Title: E20060452 TEXTILE PROOFERS INC
Isra Trg: Finalized Date Not reported
Start Date: 11/21/2006
Facility Status: ASSIGNED TO PROGRAM
Case No: E20060452
Case Name: TEXTILE PROOFERS INC
Case Type: ISRA
Trigger Type: PROPERTY SALE
Trigger Date: 11/30/2006

Pi Number: 033027
Action Number: ISR850002
Title: E85392 TEXTILE PROOFERS INCORP
Isra Trg: Finalized Date Not reported

Map ID
Direction
Distance
Elevation

MAP FINDINGS

Site

Database(s)

EDR ID Number
EPA ID Number

TEXTILE PROOFERS LP (Continued)

S108399257

Start Date: 11/8/1989
Facility Status: WITHDRAWN FROM ECRA/ISRA
Case No: E85392
Case Name: TEXTILE PROOFERS INCORPORATED
Case Type: ISRA
Trigger Type: PROPERTY SALE
Trigger Date: 3/3/1986

Pi Number: 033027
Action Number: ISR060002
Title: E20060452 TEXTILE PROOFERS INC
Isra Trg: Finalized Date Not reported
Start Date: 11/21/2006
Facility Status: ASSIGNED TO PROGRAM
Case No: E20060452
Case Name: TEXTILE PROOFERS INC
Case Type: RA
Trigger Type: CESSATION
Trigger Date: 11/30/2006

Q120 **275 WESTSIDE AVE LLC**
WSW **275 WEST SIDE AVE**
1/8-1/4 **JERSEY CITY, NJ**
0.244 mi.
1290 ft. **Site 2 of 3 in cluster Q**

SHWS **S109293342**
N/A

Relative: SHWS:
Lower Site ID: 125471
 Status: CLOSED
Actual: Home Owner: No
19 ft. PI Number: Not reported
 X Coord Site: Not reported
 X Coord PI: Not reported
 Y Coord Site: Not reported
 Y Coord PI: Not reported

Q121 **UNIVERSITY ACADEMY CHARTER HIGH SCHOOL**
WSW **275 WEST SIDE AVE**
1/8-1/4 **JERSEY CITY, NJ 07305**
0.244 mi.
1290 ft. **Site 3 of 3 in cluster Q**

VCP **S106591515**
N/A

Relative: VCP:
Lower Incident Number: 02-10-11-0109-21
 MOA Execution Date: 10/17/2002
Actual: Type Of Vcp File: HISTORICAL
19 ft. PI Number: Not reported
 Case Type(Case Type): Not reported
 Case Contact: Department Not reported
 Case Contact Name: Not reported
 Case Contact: Organization New Jersey City University
 Case Contact: Address: Line1 Not reported
 Case Contact: Address: Line2 Not reported
 Case Contact: Address: Line3 Not reported
 Case Contact City,St,Zip: Not reported

MAP FINDINGS

Map ID			EDR ID Number
Direction			EPA ID Number
Distance			
Elevation	Site	Database(s)	

U122 ENE 1/8-1/4 0.248 mi. 1310 ft.	188 VIRGINIA AVENUE 188 VIRGINIA AVE JERSEY CITY, NJ 07304 Site 3 of 4 in cluster U	FINDS BROWNFIELDS	1010528970 N/A
--	--	------------------------------------	---------------------------------

Relative:
Higher

FINDS:

Registry ID: 110032320913

Actual:
61 ft.

Environmental Interest/Information System

NJ-NJEMS (New Jersey - New Jersey Environmental Management System).
 The Department of Environmental Protection (NJDEP) manages large
 databases of environmental information in this integrated system.

NJ BROWNFIELD:

Price: Negotiable
 Assessed Value: Not reported
 Owner Name: DEP Case
 Value: Not reported
 Planning Area: Planning Area 1
 Property Size: Not reported
 General Comments: Not reported

U123 ENE 1/8-1/4 0.248 mi. 1310 ft.	188 VIRGINIA AVENUE 188 VIRGINIA AVE JERSEY CITY, NJ 07304 Site 4 of 4 in cluster U	SHWS HIST HWS	1008981258 N/A
--	--	--------------------------------	---------------------------------

Relative:
Higher

SHWS:

Site ID: 147481
 Status: ACTIVE
 Home Owner: No
 PI Number: 194925
 X Coord Site: 607693
 X Coord PI: 607693
 Y Coord Site: 685753
 Y Coord PI: 685753

Actual:
61 ft.

HIST SHWS:

Case Status: Active
 Status Date: 5/21/2003
 Case ID: 194925
 Contact: County Environmental Health Act
 Sub Section Label: A: Sites with On-Site Sources of Contamination
 Site Municipality: 0906
 Remedial Level Code: C1
 Classification exception area dt: None
 Classification exception area dt: Not reported
 Deed Notice Status: None
 Deed Notice Date: Not reported
 Engineering Control Status: None
 Engineering Control Date: Not reported
 National Priorities List Status: Not reported
 National Priorities List Date: Not reported
 X Coordinate: 607693
 Y Coordinate: 685753

Map ID
Direction
Distance
Elevation

MAP FINDINGS

Site

Database(s)

EDR ID Number
EPA ID Number

188 VIRGINIA AVENUE (Continued)

1008981258

Coordinate System: NJ State Plane (NAD83) - USFEET

X124
NW
1/8-1/4
0.248 mi.
1310 ft.

APEX TRUCKING TERMINAL
483 CLAREMONT AVE
JERSEY CITY, NJ
Site 1 of 6 in cluster X

SHWS
HIST LUST
VCP
INST CONTROL
ENG CONTROLS

S104589073
N/A

Relative:
Lower

SHWS:
Site ID: 51154
Status: ACTIVE
Home Owner: No
PI Number: 483736
X Coord Site: 604895
X Coord PI: Not reported
Y Coord Site: 686539
Y Coord PI: Not reported

Actual:
18 ft.

Site ID: 51154
Status: ACTIVE
Home Owner: No
PI Number: 15875
X Coord Site: 604895
X Coord PI: 604895
Y Coord Site: 686539
Y Coord PI: 686539

LUST HIST:

Case ID: 93-06-04-1503
Lead Program Assigned: Bureau of Underground Storage Tanks
Facility Status: Site Issued Letter of No Further Action for Area(s) Of Concern
UST ID: 0158754
TMS Number: C93-2578
Remedial Level: Site has confirmed soil and ground water contamination.
Case Manager: Rene? Wright
Facility Phone: (609) 984-5287
No Further Action: 5/25/1994 0:00:00
RAW Approved: Not reported
CEA: Not reported
Date CEA Lifted: Not reported
Dead Notice: Not reported

VCP:

Incident Number: 05-08-05-1151-51
MOA Execution Date: 6/12/2006
Type Of Vcp File: CURRENT
Pi Number: 483736
Case Type(Case Type): MOA
Case Contact: Department Not reported
Case Contact Name: JOHN TOWLE
Case Contact: Organization Not reported
Case Contact: Address: Line1 500 CRAIG RD
Case Contact: Address: Line2 Not reported
Case Contact: Address: Line3 Not reported
Case Contact City,St,Zip: Manalapan, NJ 077268790

Map ID
Direction
Distance
Elevation

MAP FINDINGS

Site

Database(s)

EDR ID Number
EPA ID Number

APEX TRUCKING TERMINAL (Continued)

S104589073

NJ INSTITUTIONAL CONTROL:

Facility ID: 51154
Date Established (SI): 3/30/1995
Pi Number: 015875
CEA Description (SI): Xylenes (total)
Pi Name: CEFER II MERIDIAN DISTISTRIBUTION SERVICE CRP
CEA Case Track #: 18028
Date Closed/lifted (SI): Not reported
Intermediate Durations: No
CEA Duration: 1.00

Facility ID: 51154
Date Established (SI): 3/30/1995
Pi Number: 015875
CEA Description (SI): Benzene
Pi Name: CEFER II MERIDIAN DISTISTRIBUTION SERVICE CRP
CEA Case Track #: 18028
Date Closed/lifted (SI): Not reported
Intermediate Durations: No
CEA Duration: 1.00

Facility ID: 51154
Date Established (SI): 3/30/1995
Pi Number: 015875
CEA Description (SI): Xylenes (total)
Pi Name: CEFER II MERIDIAN DISTISTRIBUTION SERVICE CRP
CEA Case Track #: 44067
Date Closed/lifted (SI): Not reported
Intermediate Durations: No
CEA Duration: 1.00

Facility ID: 51154
Date Established (SI): 3/30/1995
Pi Number: 015875
CEA Description (SI): Xylenes (total)
Pi Name: CEFER II MERIDIAN DISTISTRIBUTION SERVICE CRP
CEA Case Track #: 18029
Date Closed/lifted (SI): Not reported
Intermediate Durations: No
CEA Duration: 1.00

Facility ID: 51154
Date Established (SI): 3/30/1995
Pi Number: 015875
CEA Description (SI): Benzene
Pi Name: CEFER II MERIDIAN DISTISTRIBUTION SERVICE CRP
CEA Case Track #: 18029
Date Closed/lifted (SI): Not reported
Intermediate Durations: No
CEA Duration: 1.00

Facility ID: 51154
Date Established (SI): 3/30/1995
Pi Number: 015875
CEA Description (SI): Xylenes (total)
Pi Name: CEFER II MERIDIAN DISTISTRIBUTION SERVICE CRP
CEA Case Track #: 18027

Map ID
Direction
Distance
Elevation

MAP FINDINGS

Site

Database(s)

EDR ID Number
EPA ID Number

APEX TRUCKING TERMINAL (Continued)

S104589073

Date Closed/lifted (SI): Not reported
Intermediate Durations: No
CEA Duration: 1.00

Facility ID: 51154
Date Established (SI): 3/30/1995
Pi Number: 015875
CEA Description (SI): Benzene
Pi Name: CEFER II MERIDIAN DISTISTRIBUTION SERVICE CRP
CEA Case Track #: 44067
Date Closed/lifted (SI): Not reported
Intermediate Durations: No
CEA Duration: 1.00

Facility ID: 51154
Date Established (SI): 3/30/1995
Pi Number: 015875
CEA Description (SI): Benzene
Pi Name: CEFER II MERIDIAN DISTISTRIBUTION SERVICE CRP
CEA Case Track #: 18027
Date Closed/lifted (SI): Not reported
Intermediate Durations: No
CEA Duration: 1.00

NJ ENGINEERING CONTROLS:

Site ID: 51154
Pi Number: 483736
Pi Name: CENTEX HOMES WESTSIDE RENEWAL
Owner Name: ,
DER Filed Date: Not reported
DER Lifted Date: Not reported
Der Deed Usage (si): Not reported
Deed Specific Requirement: Not reported
Deeds Parameter Desc: Not reported
Deeds Depth: Not reported
Comments: Not reported

X125 **MERIDIAN DISTRIBUTION SERVICE**
NW **483 CLAREMONT AVE**
1/8-1/4 **JERSEY CITY, NJ**
0.248 mi.
1310 ft. **Site 2 of 6 in cluster X**

NJ Release **S101994437**
HIST LUST **N/A**
HWS RE-EVAL

Relative:
Lower

NJ Release:

Actual:
18 ft.

Facility ID: 4858
Date Received: 3/29/1993
Operator: JOES
Incident Type: Not reported
Location: Facility
Other Location: Not reported
Contact Name: Not reported
Caller Name: REDACTED
Caller Title: METCALF& EDDY
Caller Address: Not reported
Caller City,St,Zip: Not reported
Caller Telephone: Not reported
Facility Phone: UNK

Case Number: 93-3-29-1658-01
Nature of Incident: Facility
Incident Location: Not reported

Map ID
Direction
Distance
Elevation

MAP FINDINGS

Site

Database(s)

EDR ID Number
EPA ID Number

MERIDIAN DISTRIBUTION SERVICE (Continued)

S101994437

Incident Date:	3/29/1993	Incident Time:	1400
Substance(s):	DIESEL FUEL	Substance Identity:	Known
Substance Type:	Liquid	A310 Letter:	Yes
CAS Number:	Not reported	Hazrds Material:	Yes
TCPA Chemical:	No	Ref. Code:	101
COMU:	0906	Contained:	No
Amnt Released:	UNK	Release VE:	Not reported
Release Type:	Terminated	Facility Evacuation:	No
Injuries:	No	Firemen at Scene:	No
Public Exposure:	No	Receiving Water:	Not reported
Police at Scene:	No	Status at Spill:	SOIL SAMPLES TAKEN SHOWED CONTAMINATED SOIL AROUND 2-6000 GAL TANKS,FURTHER TESTING AND REMOVAL WILL FOLLOW.FACILITY IS CLOSED.
Contamination of:	Land	NJ Spill Date:	Not reported
NJ Spill Date:	Not reported	NJ Spill Time:	Not reported
NJ Spill Name:	Not reported	NJ Spill Title:	Not reported
NJ Spill Phone:	Not reported	Other Date:	Not reported
Other Date:	Not reported	Other Time:	Not reported
Other Name:	Not reported	Other Title:	Not reported
Other Telephone:	Not reported	Public Evacuation:	No
Public Evacuation:	No	Assistance Requested:	No
Assistance Requested:	No	Wind Direction/Speed:	Not reported
Wind Direction/Speed:	Not reported	Local Municipality Notified:	Not reported
Local Municipality Notified:	Not reported	Local Municipality Name:	JERSEY CITY
Local Municipality Name:	JERSEY CITY	Local Municipality Title:	CAPT MACNAMARA
Local Municipality Title:	CAPT MACNAMARA	Local Municipality Telephone:	201-547-4271
Local Municipality Telephone:	201-547-4271	Local Municipality Date:	3/29/1993
Local Municipality Date:	3/29/1993	Local Municipality Time:	1712
Local Municipality Time:	1712	Incident Description:	L.U.S.T.
Incident Description:	L.U.S.T.	Incident Name:	Not reported
Incident Name:	Not reported	Incident Referred To:	DRPSR
Incident Referred To:	DRPSR	Incident Region:	BFO-SA
Incident Region:	BFO-SA	Incident Telephone:	Faxed,Mailed
Incident Telephone:	Faxed,Mailed	Incident Date:	3/29/1993
Incident Date:	3/29/1993	Incident time:	Not reported
Incident time:	Not reported	Incident ITM:	B
Incident ITM:	B	Comments:	Not reported
Comments:	Not reported	Date A310 Letter Printed:	Not reported
Date A310 Letter Printed:	Not reported	Date Local Authority Was Notified:	Not reported
Date Local Authority Was Notified:	Not reported	Date Updated:	Not reported
Date Updated:	Not reported	Date Report Faxed to Local Authority:	Not reported
Date Report Faxed to Local Authority:	Not reported	Local Authority Notification Date:	Not reported
Local Authority Notification Date:	Not reported	Rep Receive Date:	Not reported
Rep Receive Date:	Not reported	Reporter Type:	Not reported
Reporter Type:	Not reported	Reporter Name:	Not reported
Reporter Name:	Not reported	Reporter Title:	Not reported
Reporter Title:	Not reported	Reporter Org:	Not reported
Reporter Org:	Not reported	Reporter Address:	Not reported
Reporter Address:	Not reported	Reporter City,St,Zip:	Not reported
Reporter City,St,Zip:	Not reported	Reporter County:	Not reported
Reporter County:	Not reported	Incident Status:	Not reported
Incident Status:	Not reported	Incident Category:	Not reported
Incident Category:	Not reported	Incident Source:	Not reported
Incident Source:	Not reported	Incident Address:	Not reported
Incident Address:	Not reported	Incident Address 2:	Not reported
Incident Address 2:	Not reported	Incident City,St,Zip:	Not reported
Incident City,St,Zip:	Not reported		

Map ID
 Direction
 Distance
 Elevation

MAP FINDINGS

Site

Database(s)

EDR ID Number
 EPA ID Number

MERIDIAN DISTRIBUTION SERVICE (Continued)

S101994437

Incident County: Not reported
 DEP Requested: Not reported
 Confidential: Not reported
 Notify Type: Not reported
 Road Closed: Not reported
 Direction: Not reported
 Responsible Party: Known
 Responsible Party Name: MERIDIAN DISTRIBUTIO
 Responsible Party Contact: GREG FAHEX
 Responsible Party Title: UNK
 Responsible Party Phone: 201-440-7672
 Responsible Party Street: 483 CLAREMONT AVE
 Responsible Party County: HUDSON
 Responsible Party City,St,Zip: JERSEY CITY, NJ
 Memo. Of Understanding: Not reported
 Drill/trng Exercise: Not reported
 Hazardous: Not reported

LUST HIST:

Case ID: 93-03-29-1658
 Lead Program Assigned: Bureau of Underground Storage Tanks
Facility Status: **Site Issued Letter of No Further Action for Area(s) Of Concern**
 UST ID: 0158754
 TMS Number: C92-2017
 Remedial Level: Site has confirmed soil and ground water contamination.
 Case Manager: Joe Eaker
 Facility Phone: (609) 633-1406
 No Further Action: 3/30/1995 0:00:00
 RAW Approved: Not reported
 CEA: Y
 Date CEA Lifted: Not reported
 Dead Notice: Not reported

HWS RE-EVAL:

Facility Status: Assigned to RPIU. Under Investigation.
PI Number: **015875**
 Category: Non-Homeowner

**X126
 NW
 1/8-1/4
 0.248 mi.
 1310 ft.**

**CEFER II MERIDIAN DISTISTRIBUTION SERVICE CRP
 483 CLAREMONT AVE
 JERSEY CITY, NJ 07305
 Site 3 of 6 in cluster X**

**UST U000364647
 N/A**

**Relative:
 Lower**

UST:
 Facility ID: 015875
 Owner Name: Not Identified Not Identified
 Organization: Not Identified
 Contact Type(UST Reg): Facility Operator
 Contact Address (UST Reg): Not reported
 Contact Address 2 (UST Reg): Not reported
 Contact City,St,Zip (UST Reg): Not reported
 Owner Name: KENNETH PAVLIK
 Organization: CERFER II MERIDAN DIST SERV CORP
 Contact Type(UST Reg): Tank Owner
 Contact Address (UST Reg): 483 CLAIRMONT AVE
 Contact Address 2 (UST Reg): Not reported

**Actual:
 18 ft.**

Map ID
Direction
Distance
Elevation

MAP FINDINGS

Site

Database(s)

EDR ID Number
EPA ID Number

CEFER II MERIDIAN DISTISTRIBUTION SERVICE CRP (Continued)

U000364647

Conact City,St,Zip (UST Reg): Jersey City, NJ 07305

Tank Id: TANK-1
Tank Number: A3
Tank Contents: Light Diesel Fuel (No. 1-D)
Tank Size: 0
Install Date: 1/1/1987
Tank Compliance: No
Tank Status: Removed
Overfill: No
Tank Status Date: 8/4/1992
Compliance Monitoring?: No
Overfill Protection: No
Spill Containment: No
Tank Wellhead Protection: Not reported

TANK MONITOR DATA:

Monitor Tank / Pipe: Pipe
Monitor Type: None
Monitor Tank / Pipe: Tank
Monitor Type: None

TANK DETAIL:

Tankpipe Tank / Pipe: Pipe
Tankpipe Construction Type: Cathodically protected steel
Tankpipe Tank / Pipe: Tank
Tankpipe Construction Type: Cathodically protected steel

Tank Id: TANK-2
Tank Number: A4
Tank Contents: Light Diesel Fuel (No. 1-D)
Tank Size: 0
Install Date: 1/1/1987
Tank Compliance: No
Tank Status: Removed
Overfill: No
Tank Status Date: 7/13/1993
Compliance Monitoring?: No
Overfill Protection: No
Spill Containment: No
Tank Wellhead Protection: Not reported

TANK MONITOR DATA:

Monitor Tank / Pipe: Pipe
Monitor Type: None
Monitor Tank / Pipe: Tank
Monitor Type: None

TANK DETAIL:

Tankpipe Tank / Pipe: Tank
Tankpipe Construction Type: Cathodically protected steel
Tankpipe Tank / Pipe: Pipe
Tankpipe Construction Type: Cathodically protected steel

Tank Id: TANK-3
Tank Number: E1
Tank Contents: Medium Diesel Fuel (No. 2-D)
Tank Size: 4000
Install Date: 1/1/1987

Map ID
Direction
Distance
Elevation

MAP FINDINGS

Site

Database(s)

EDR ID Number
EPA ID Number

CEFER II MERIDIAN DISTISTRIBUTION SERVICE CRP (Continued)

U000364647

Tank Compliance: No
Tank Status: Removed
Overfill: Yes
Tank Status Date: 7/13/1993
Compliance Monitoring?: No
Overfill Protection: Yes
Spill Containment: No
Tank Wellhead Protection: Not reported

TANK MONITOR DATA:
Monitor Tank / Pipe: Pipe
Monitor Type: None
Monitor Tank / Pipe: Tank
Monitor Type: None

TANK DETAIL:
Tankpipe Tank / Pipe: Tank
Tankpipe Construction Type: Cathodically protected steel
Tankpipe Tank / Pipe: Pipe
Tankpipe Construction Type: Cathodically protected steel

Tank Id: TANK-4
Tank Number: E2
Tank Contents: Medium Diesel Fuel (No. 2-D)
Tank Size: 4000
Install Date: 1/1/1987
Tank Compliance: No
Tank Status: Removed
Overfill: Yes
Tank Status Date: 7/13/1993
Compliance Monitoring?: No
Overfill Protection: Yes
Spill Containment: No
Tank Wellhead Protection: Not reported

TANK MONITOR DATA:
Monitor Tank / Pipe: Tank
Monitor Type: None
Monitor Tank / Pipe: Pipe
Monitor Type: None

TANK DETAIL:
Tankpipe Tank / Pipe: Pipe
Tankpipe Construction Type: Cathodically protected steel
Tankpipe Tank / Pipe: Tank
Tankpipe Construction Type: Cathodically protected steel

Y127
WSW
1/8-1/4
0.248 mi.
1310 ft.

ARMIN POLY BAG
301 WESTSIDE AVE
JERSEY CITY, NJ 07305

Site 1 of 10 in cluster Y

NJ Release 1000785630
RCRA-NonGen NJD986641223

Relative:
Lower

NJ Release:

Facility ID: 10098
Date Received: 6/25/1996
Operator: JOYCE
Incident Type: Not reported
Location: Facility
Other Location: Not reported

Case Number: 96-6-25-0816-21
Nature of Incident: Facility

Actual:
19 ft.

Incident Location: Not reported

Map ID
Direction
Distance
Elevation

MAP FINDINGS

Site

Database(s)

EDR ID Number
EPA ID Number

ARMIN POLY BAG (Continued)

1000785630

Contact Name: Not reported
Caller Name: REDACTED
Caller Title: ARMIN
Caller Address: Not reported
Caller City,St,Zip: Not reported
Caller Telephone: Not reported
Facility Phone: 201-432-7260
Incident Date: 6/25/1996
Substance(s): ODORS
Substance Type: Gas
CAS Number: Not reported
TCPA Chemical: No
COMU: 0906
Amnt Released: UNK
Release Type: Continuous
Injuries: No
Public Exposure: Yes
Police at Scene: No
Contamination of: Air
Status at Spill: CHEMICAL ODORS IN AREA COMING FROM UNKNOWN SOURCE. FACILITY HAD TO SHUT WINDOWS AND DOORS TO KEEP ODOR OUT.
Incident Time: 0600
Substance Identity: Known
A310 Letter: No
Hazrds Material: No
Ref. Code: 003
Contained: No
Release VE: Not reported
Facility Evacuation: No
Firemen at Scene: No
Receiving Water: Not reported
NJ Spill Date: Not reported
NJ Spill Name: Not reported
NJ Spill Phone: Not reported
Other Date: Not reported
Other Name: Not reported
NJ Spill Time: Not reported
NJ Spill Title: Not reported
Other Time: Not reported
Other Title: Not reported
Other Telephone: Not reported
Public Evacuation: No
Assistance Requested: Yes
Wind Direction/Speed: Not reported
Local Municipality Notified: Not reported
Local Municipality Name: Not reported
Local Municipality Title: Not reported
Local Municipality Telephone: Not reported
Local Municipality Date: Not reported
Local Municipality Time: Not reported
Incident Description: Odors
Incident Name: Not reported
Incident Referred To: OEP-AIR
Incident Region: Metro
Incident Telephone: Not reported
Incident Date: 6/25/1996
Incident time: Not reported
Incident ITM: B
Comments: Not reported
Date A310 Letter Printed: Not reported
Date Local Authority Was Notified: Not reported
Date Updated: Not reported
Date Report Faxed to Local Authority: Not reported
Local Authority Notification Date: Not reported
Rep Receive Date: Not reported
Reporter Type: Not reported
Reporter Name: Not reported
Reporter Title: Not reported
Reporter Org: Not reported
Reporter Address: Not reported
Reporter City,St,Zip: Not reported

Map ID
Direction
Distance
Elevation

MAP FINDINGS

Site

Database(s)

EDR ID Number
EPA ID Number

ARMIN POLY BAG (Continued)

1000785630

Reporter County: Not reported
Incident Status: Not reported
Incident Category: Not reported
Incident Source: Not reported
Incident Address: Not reported
Incident Address 2: Not reported
Incident City,St,Zip: Not reported
Incident County: Not reported
DEP Requested: Not reported
Confidential: Not reported
Notify Type: Not reported
Road Closed: Not reported
Direction: Not reported
Responsible Party: UnKnown
Responsible Party Name: Not reported
Responsible Party Contact: Not reported
Responsible Party Title: Not reported
Responsible Party Phone: Not reported
Responsible Party Street: Not reported
Responsible Party County: Not reported
Responsible Party City,St,Zip: Not reported
Memo. Of Understanding: Not reported
Drill/trng Exercise: Not reported
Hazardous: Not reported

RCRA-NonGen:

Date form received by agency: 01/01/2007
Facility name: ARMIN POLY BAG
Facility address: 301 WESTSIDE AVE
JERSEY CITY, NJ 07305
EPA ID: NJD986641223
Mailing address: WESTSIDE AVE
JERSEY CITY, NJ 07305
Contact: Not reported
Contact address: WESTSIDE AVE
JERSEY CITY, NJ 07305
Contact country: US
Contact telephone: Not reported
Contact email: Not reported
EPA Region: 02
Classification: Non-Generator
Description: Handler: Non-Generators do not presently generate hazardous waste

Owner/Operator Summary:

Owner/operator name: 301 WESTSIDE ASSOCIATES
Owner/operator address: 301 WESTSIDE AVE
JERSEY CITY, NJ 07305
Owner/operator country: US
Owner/operator telephone: (201) 432-7260
Legal status: Private
Owner/Operator Type: Owner
Owner/Op start date: Not reported
Owner/Op end date: Not reported
Owner/operator name: 301 WESTSIDE ASSOCIATES
Owner/operator address: 301 WESTSIDE AVE

Map ID
Direction
Distance
Elevation

MAP FINDINGS

Site

Database(s)

EDR ID Number
EPA ID Number

ARMIN POLY BAG (Continued)

1000785630

JERSEY CITY, NJ 07305

Owner/operator country: US
Owner/operator telephone: (201) 432-7260
Legal status: Private
Owner/Operator Type: Operator
Owner/Op start date: Not reported
Owner/Op end date: Not reported

Handler Activities Summary:

U.S. importer of hazardous waste: Unknown
Mixed waste (haz. and radioactive): Unknown
Recycler of hazardous waste: No
Transporter of hazardous waste: Unknown
Treater, storer or disposer of HW: No
Underground injection activity: No
On-site burner exemption: Unknown
Furnace exemption: Unknown
Used oil fuel burner: No
Used oil processor: No
User oil refiner: No
Used oil fuel marketer to burner: No
Used oil Specification marketer: No
Used oil transfer facility: No
Used oil transporter: No
Off-site waste receiver: Commercial status unknown

Historical Generators:

Date form received by agency: 01/01/2006
Facility name: ARMIN POLY BAG
Classification: Not a generator, verified

Date form received by agency: 10/01/1992
Facility name: ARMIN POLY BAG
Classification: Small Quantity Generator

Violation Status: No violations found

Z128
SW
1/8-1/4
0.250 mi.
1319 ft.

HUDSON COUNTY CHROMATE 154
37 COLLEGE DR
JERSEY CITY, NJ 07305

SHWS **S103030552**
INST CONTROL **N/A**
HIST HWS

Site 1 of 3 in cluster Z

Relative:
Lower

SHWS:
Site ID: 66641
Status: ACTIVE
Home Owner: No
PI Number: Not reported
X Coord Site: 605656
X Coord PI: 605656
Y Coord Site: 684493
Y Coord PI: 684493

Actual:
19 ft.

NJ INSTITUTIONAL CONTROL:

Facility ID: 66641
Date Established (SI): 5/2/2002
Pi Number: G000008768

Map ID
Direction
Distance
Elevation

MAP FINDINGS

Site

Database(s)

EDR ID Number
EPA ID Number

HUDSON COUNTY CHROMATE 154 (Continued)

S103030552

CEA Description (SI): Not reported
Pi Name: HUDSON COUNTY CHROMATE 154
CEA Case Track #: 82141
Date Closed/lifted (SI): Not reported
Intermediate Durations: Yes
CEA Duration: Not reported

HIST SHWS:

Case Status: Active
Status Date: 6/17/1993
Case ID: G000008768
Contact: Bureau of Case Management
Sub Section Label: A: Sites with On-Site Sources of Contamination
Site Municipality: 0906
Remedial Level Code: C2
Classification exception area dt: None
Classification exception area dt: Not reported
Deed Notice Status: None
Deed Notice Date: Not reported
Engineering Control Status: None
Engineering Control Date: Not reported
National Priorities List Status: Not reported
National Priorities List Date: Not reported
X Coordinate: 605656
Y Coordinate: 684493
Coordinate System: NJ State Plane (NAD83) - USFEET

Z129
SW
1/8-1/4
0.250 mi.
1319 ft.

COLLEGE TOWER APARTMENTS
37 COLLEGE DRIVE
JERSEY CITY, NJ
Site 2 of 3 in cluster Z

CHROME 1004335665
N/A

Relative:
Lower

Actual:
19 ft.

NJ CHROME:
Facility Id: 154
Resp Party: Honeywell
Status: RA

X130
NW
1/4-1/2
0.257 mi.
1358 ft.

J SCERBO CO(AKA 70 MALLORY LLC)
70 MALLORY AVE
JERSEY CITY, NJ
Site 4 of 6 in cluster X

NJ Release S105487227
HIST LUST N/A

Relative:
Lower

Actual:
17 ft.

NJ Release:
Facility ID: 5831
Date Received: 9/8/1987
Operator: JOHN
Incident Type: Not reported
Location: Facility
Other Location: Not reported
Contact Name: Not reported
Caller Name: REDACTED
Caller Title: CITIZEN
Caller Address: Not reported
Caller City,St,Zip: Not reported
Case Number: 87-09-08-1927
Nature of Incident: Citizen
Incident Location: Not reported

Map ID
Direction
Distance
Elevation

MAP FINDINGS

Site

Database(s)

EDR ID Number
EPA ID Number

J SCERBO CO(AKA 70 MALLORY LLC) (Continued)

S105487227

Caller Telephone:	Not reported	Incident Time:	ONGO
Facility Phone:	Not reported	Substance Identity:	Known
Incident Date:	9/8/1987	A310 Letter:	Not reported
Substance(s):	TRASH DUMPING	Hazrds Material:	No
Substance Type:	Solid	Ref. Code:	Not reported
CAS Number:	Not reported	Contained:	Yes
TCPA Chemical:	Not reported	Release VE:	Not reported
COMU:	0906	Facility Evacuation:	No
Amnt Released:	Not reported	Firemen at Scene:	Not reported
Release Type:	Continuous	Receiving Water:	Not reported
Injuries:	No	NJ Spill Time:	Not reported
Public Exposure:	No	NJ Spill Title:	Not reported
Police at Scene:	No	Other Time:	Not reported
Contamination of:	Not reported	Other Title:	Not reported
Status at Spill:	Not reported	Other Telephone:	Not reported
NJ Spill Date:	Not reported	Public Evacuation:	Not reported
NJ Spill Name:	Not reported	Assistance Requested:	Yes
NJ Spill Phone:	Not reported	Wind Direction/Speed:	0
Other Date:	Not reported	Local Municipality Notified:	Not reported
Other Name:	Not reported	Local Municipality Name:	Not reported
Other Telephone:	Not reported	Local Municipality Title:	Not reported
Public Evacuation:	Not reported	Local Municipality Telephone:	Not reported
Assistance Requested:	Yes	Local Municipality Date:	Not reported
Wind Direction/Speed:	0	Local Municipality Time:	Not reported
Local Municipality Notified:	Not reported	Incident Description:	OTHER- STORAGE OF TRASH I
Local Municipality Name:	Not reported	Incident Name:	Not reported
Local Municipality Title:	Not reported	Incident Referred To:	DSWM
Local Municipality Telephone:	Not reported	Incident Region:	HQ1
Local Municipality Date:	Not reported	Incident Telephone:	Not reported
Local Municipality Time:	Not reported	Incident Date:	Not reported
Incident Description:	OTHER- STORAGE OF TRASH I	Incident time:	Not reported
Incident Name:	Not reported	Incident ITM:	Not reported
Incident Referred To:	DSWM	Comments:	Not reported
Incident Region:	HQ1	Date A310 Letter Printed:	Not reported
Incident Telephone:	Not reported	Date Local Authority Was Notified:	Not reported
Incident Date:	Not reported	Date Updated:	Not reported
Incident time:	Not reported	Date Report Faxed to Local Authority:	Not reported
Incident ITM:	Not reported	Local Authority Notification Date:	Not reported
Comments:	Not reported	Rep Receive Date:	Not reported
Date A310 Letter Printed:	Not reported	Reporter Type:	Not reported
Date Local Authority Was Notified:	Not reported	Reporter Name:	Not reported
Date Updated:	Not reported	Reporter Title:	Not reported
Date Report Faxed to Local Authority:	Not reported	Reporter Org:	Not reported
Local Authority Notification Date:	Not reported	Reporter Address:	Not reported
Rep Receive Date:	Not reported	Reporter City,St,Zip:	Not reported
Reporter Type:	Not reported	Reporter County:	Not reported
Reporter Name:	Not reported	Incident Status:	Not reported
Reporter Title:	Not reported	Incident Category:	Not reported
Reporter Org:	Not reported	Incident Source:	Not reported
Reporter Address:	Not reported	Incident Address:	Not reported
Reporter City,St,Zip:	Not reported	Incident Address 2:	Not reported
Reporter County:	Not reported		
Incident Status:	Not reported		
Incident Category:	Not reported		
Incident Source:	Not reported		
Incident Address:	Not reported		
Incident Address 2:	Not reported		

Map ID
Direction
Distance
Elevation

MAP FINDINGS

Site

Database(s)

EDR ID Number
EPA ID Number

J SCERBO CO(AKA 70 MALLORY LLC) (Continued)

S105487227

Incident City,St,Zip: Not reported
Incident County: Not reported
DEP Requested: Not reported
Confidential: Not reported
Notify Type: Not reported
Road Closed: Not reported
Direction: Not reported
Responsible Party: Known
Responsible Party Name: SCERBO DISPOSAL COMP
Responsible Party Contact: Not reported
Responsible Party Title: Not reported
Responsible Party Phone: Not reported
Responsible Party Street: 70 MALLORY AVE
Responsible Party County: HUDSON
Responsible Party City,St,Zip: JERSEY CITY, NJ
Memo. Of Understanding: Not reported
Drill/trng Exercise: Not reported
Hazardous: Not reported

Facility ID: 3109
Date Received: 3/6/1995
Operator: YOUNG
Incident Type: Not reported
Location: Facility
Other Location: Not reported
Contact Name: Not reported
Caller Name: REDACTED
Caller Title: J SCREBO WASTE DIS
Caller Address: Not reported
Caller City,St,Zip: Not reported
Caller Telephone: Not reported
Facility Phone: Not reported
Incident Date: 3/6/1995
Substance(s): ODORS
Substance Type: Gas
CAS Number: Not reported
TCPA Chemical: No
COMU: 0906
Amnt Released: UNK
Release Type: Continuous
Injuries: No
Public Exposure: No
Police at Scene: No
Contamination of: Air
Status at Spill: CALLER STATES THIS IS A SMELL OF
NJ Spill Date: Not reported
NJ Spill Name: Not reported
NJ Spill Phone: Not reported
Other Date: Not reported
Other Name: Not reported
Other Telephone: Not reported
Public Evacuation: No
Assistance Requested: Yes
Wind Direction/Speed: Not reported
Local Municipality Notified: Not reported
Local Municipality Name: Not reported
Local Municipality Title: Not reported

Case Number: 95-3-6-1341-00
Nature of Incident: Citizen

Incident Location: Not reported

Incident Time: 1341

Substance Identity: Known
A310 Letter: No
Hazrds Material: No
Ref. Code: 003
Contained: No
Release VE: Not reported

Facility Evacuation: No
Firemen at Scene: No
Receiving Water: Not reported
GARBAGE. AND IT IS MAKING HER SICK.
NJ Spill Time: Not reported
NJ Spill Title: Not reported
Other Time: Not reported
Other Title: Not reported

Map ID
Direction
Distance
Elevation

MAP FINDINGS

Site

Database(s)

EDR ID Number
EPA ID Number

J SCERBO CO(AKA 70 MALLORY LLC) (Continued)

S105487227

Local Municipality Telephone: Not reported
Local Municipality Date: Not reported
Local Municipality Time: Not reported
Incident Description: Odors
Incident Name: Not reported
Incident Referred To: OEP-AIR
Incident Region: Metro
Incident Telephone: Faxed,Mailed
Incident Date: 3/6/1995
Incident time: Not reported
Incident ITM: B
Comments: Not reported
Date A310 Letter Printed: Not reported
Date Local Authority Was Notified: Not reported
Date Updated: Not reported
Date Report Faxed to Local Authority: Not reported
Local Authority Notification Date: Not reported
Rep Receive Date: Not reported
Reporter Type: Not reported
Reporter Name: Not reported
Reporter Title: Not reported
Reporter Org: Not reported
Reporter Address: Not reported
Reporter City,St,Zip: Not reported
Reporter County: Not reported
Incident Status: Not reported
Incident Category: Not reported
Incident Source: Not reported
Incident Address: Not reported
Incident Address 2: Not reported
Incident City,St,Zip: Not reported
Incident County: Not reported
DEP Requested: Not reported
Confidential: Not reported
Notify Type: Not reported
Road Closed: Not reported
Direction: Not reported
Responsible Party: Known
Responsible Party Name: J SCREBO WASTE DISP.
Responsible Party Contact: Not reported
Responsible Party Title: Not reported
Responsible Party Phone: Not reported
Responsible Party Street: 70 MALLORY AVE
Responsible Party County: HUDSON
Responsible Party City,St,Zip: JERSEY CITY, NJ
Memo. Of Understanding: Not reported
Drill/trng Exercise: Not reported
Hazardous: Not reported

LUST HIST:

Case ID: Not reported
Lead Program Assigned: Bureau of Field Operations - Initial Notice Section
Facility Status: **Site Issued Letter of No Further Action for Area(s) Of Concern**
UST ID: 0271640
TMS Number: N01-0338
Remedial Level: Not reported
Case Manager: Robert Posey

Map ID
Direction
Distance
Elevation

MAP FINDINGS

Site

Database(s)

EDR ID Number
EPA ID Number

J SCERBO CO(AKA 70 MALLORY LLC) (Continued)

S105487227

Facility Phone: (609) 777-1911
No Further Action: 3/6/2002 0:00:00
RAW Approved: Not reported
CEA: Not reported
Date CEA Lifted: Not reported
Dead Notice: Not reported

X131
NW
1/4-1/2
0.257 mi.
1358 ft.

J SCERBO CO
70 MALLORY AVE
JERSEY CITY, NJ 07304

UST U002157718
N/A

Site 5 of 6 in cluster X

Relative:
Lower

UST:

Facility ID: 027164
Owner Name: Not Identified Not Identified
Organization: Not Identified
Contact Type(UST Reg): Facility Operator
Contact Address (UST Reg): Not reported
Contact Address 2 (UST Reg): Not reported
Contact City,St,Zip (UST Reg): Not reported
Owner Name: FRANK & SAM SCERBO
Organization: J SCERBO CO
Contact Type(UST Reg): Tank Owner
Contact Address (UST Reg): 70 MALLORY AVE
Contact Address 2 (UST Reg): Not reported
Contact City,St,Zip (UST Reg): Jersey City, NJ 07304

Actual:
17 ft.

Tank Id: TANK-1
Tank Number: E1
Tank Contents: Medium Diesel Fuel (No. 2-D)
Tank Size: 3000
Install Date: 1/1/1981
Tank Compliance: No
Tank Status: Removed
Overfill: Yes
Tank Status Date: 7/25/2001
Compliance Monitoring?: No
Overfill Protection: Yes
Spill Containment: Yes
Tank Wellhead Protection: Not reported

TANK MONITOR DATA:

Monitor Tank / Pipe: Pipe
Monitor Type: None
Monitor Tank / Pipe: Tank
Monitor Type: None

TANK DETAIL:

Tankpipe Tank / Pipe: Pipe
Tankpipe Construction Type: Bare steel
Tankpipe Tank / Pipe: Tank
Tankpipe Construction Type: Fiberglass-coated steel

Map ID
Direction
Distance
Elevation

MAP FINDINGS

Site

Database(s)

EDR ID Number
EPA ID Number

Y132 **CENTRAL INDUSTRIES INCORPORATED**
WSW **275 WESTSIDE AVE**
1/4-1/2 **JERSEY CITY, NJ**
0.258 mi.
1361 ft. **Site 2 of 10 in cluster Y**

NJ Release **S104392857**
HIST LUST **N/A**

Relative:
Lower

NJ Release:

Actual:
18 ft.

Facility ID: 36412
Date Received: 10/11/2002
Operator: Not reported
Incident Type: MOA
Location: Not reported
Other Location: Not reported
Contact Name: Not reported
Caller Name: Not reported
Caller Title: Not reported
Caller Address: Not reported
Caller City,St,Zip: Not reported
Caller Telephone: Not reported
Facility Phone: Not reported
Incident Date: 10/11/2002
Substance(s): Not reported
Substance Type: Not reported
CAS Number: Not reported
TCPA Chemical: Not reported
COMU: Not reported
Amnt Released: Not reported
Release Type: Not reported
Injuries: Not reported
Public Exposure: Not reported
Police at Scene: Not reported
Contamination of: Not reported
Status at Spill: Not reported
NJ Spill Date: Not reported
NJ Spill Name: Not reported
NJ Spill Phone: Not reported
Other Date: Not reported
Other Name: Not reported
Other Telephone: Not reported
Public Evacuation: Not reported
Assistance Requested: Not reported
Wind Direction/Speed: Not reported
Local Municipality Notified: Not reported
Local Municipality Name: Not reported
Local Municipality Title: Not reported
Local Municipality Telephone: Not reported
Local Municipality Date: Not reported
Local Municipality Time: Not reported
Incident Description: Not reported
Incident Name: Not reported
Incident Referred To: Not reported
Incident Region: Not reported
Incident Telephone: Not reported
Incident Date: Not reported
Incident time: Not reported
Incident ITM: Not reported
Comments: Not reported
Date A310 Letter Printed: Not reported
Date Local Authority Was Notified: Not reported

Case Number: 02-10-11-0109-21

Nature of Incident: Not reported

Incident Location: UNIVERSITY ACADEMY CHARTER H.S.

Incident Time: Not reported

Substance Identity: Not reported

A310 Letter: Not reported

Hazrds Material: Not reported

Ref. Code: Not reported

Contained: Not reported

Release VE: Not reported

Facility Evacuation: Not reported

Firemen at Scene: Not reported

Receiving Water: Not reported

NJ Spill Time: Not reported

NJ Spill Title: Not reported

Other Time: Not reported

Other Title: Not reported

Map ID
Direction
Distance
Elevation

MAP FINDINGS

Site

Database(s)

EDR ID Number
EPA ID Number

CENTRAL INDUSTRIES INCORPORATED (Continued)

S104392857

Date Updated: Not reported
Date Report Faxed to Local Authority: Not reported
Local Authority Notification Date: Not reported
Rep Receive Date: 10/11/2002
Reporter Type: Other
Reporter Name: REDACTED
Reporter Title: Not reported
Reporter Org: CAS
Reporter Address: Not reported
Reporter City, St, Zip: Not reported
Reporter County: Not reported
Incident Status: Undetermined
Incident Category: Not reported
Incident Source: Not reported
Incident Address: Not reported
Incident Address 2: Not reported
Incident City, St, Zip: Not reported
Incident County: Not reported
DEP Requested: Not reported
Confidential: Not reported
Notify Type: Not reported
Road Closed: Not reported
Direction: Not reported
Responsible Party: Not reported
Responsible Party Name: Not reported
Responsible Party Contact: Not reported
Responsible Party Title: Not reported
Responsible Party Phone: Not reported
Responsible Party Street: Not reported
Responsible Party County: Not reported
Responsible Party City, St, Zip: Not reported
Memo. Of Understanding: Not reported
Drill/trng Exercise: Not reported
Hazardous: Not reported

LUST HIST:

Case ID: 97-04-15-1247-53
Lead Program Assigned: Bureau of Underground Storage Tanks
Facility Status: Site Issued Letter of No Further Action for Area(s) Of Concern
UST ID: 0094052
TMS Number: C97-0100
Remedial Level: Site has more than 1 area of concern or more than 1 media of concern.
Case Manager: Tim Nuss
Facility Phone: (609) 633-1275
No Further Action: 7/18/2000 0:00:00
RAW Approved: Not reported
CEA: Not reported
Date CEA Lifted: Not reported
Dead Notice: Not reported

Map ID
Direction
Distance
Elevation

MAP FINDINGS

Site

Database(s)

EDR ID Number
EPA ID Number

Z133 COLLEGE TOWERS APARTMENTS
SW 37 COLLEGE DR
1/4-1/2 JERSEY CITY, NJ 07305
0.259 mi.
1365 ft. Site 3 of 3 in cluster Z

FINDS 1004753036
RCRA-NonGen NJR000019133
MANIFEST

Relative:
Lower

FINDS:

Actual:
19 ft.

Registry ID: 110004258455
Environmental Interest/Information System
NJ-NJEMS (New Jersey - New Jersey Environmental Management System).
The Department of Environmental Protection (NJDEP) manages large
databases of environmental information in this integrated system.

RCRAInfo is a national information system that supports the Resource
Conservation and Recovery Act (RCRA) program through the tracking of
events and activities related to facilities that generate, transport,
and treat, store, or dispose of hazardous waste. RCRAInfo allows RCRA
program staff to track the notification, permit, compliance, and
corrective action activities required under RCRA.

RCRA-NonGen:

Date form received by agency: 01/01/2007
Facility name: COLLEGE TOWERS APARTMENTS
Facility address: 37 COLLEGE DR
JERSEY CITY, NJ 07305
EPA ID: NJR000019133
Mailing address: COLLEGE DR
JERSEY CITY, NJ 07305
Contact: EMIL WALERKO
Contact address: COLLEGE DR
JERSEY CITY, NJ 07305
Contact country: US
Contact telephone: (973) 455-2281
Contact email: Not reported
EPA Region: 02
Classification: Non-Generator
Description: Handler: Non-Generators do not presently generate hazardous waste

Owner/Operator Summary:

Owner/operator name: KILBY MGMT
Owner/operator address: 10 HURON AVE UNIT 1A
JERSEY CITY, NJ 07306
Owner/operator country: US
Owner/operator telephone: (201) 332-0070
Legal status: Private
Owner/Operator Type: Owner
Owner/Op start date: Not reported
Owner/Op end date: Not reported

Owner/operator name: KILBY MGMT
Owner/operator address: 10 HURON AVE UNIT 1A
JERSEY CITY, NJ 07306
Owner/operator country: US
Owner/operator telephone: (201) 332-0070
Legal status: Private

Map ID
Direction
Distance
Elevation

MAP FINDINGS

Site

Database(s)

EDR ID Number
EPA ID Number

COLLEGE TOWERS APARTMENTS (Continued)

1004753036

Owner/Operator Type: Operator
Owner/Op start date: Not reported
Owner/Op end date: Not reported

Handler Activities Summary:

U.S. importer of hazardous waste: Unknown
Mixed waste (haz. and radioactive): Unknown
Recycler of hazardous waste: No
Transporter of hazardous waste: Unknown
Treater, storer or disposer of HW: No
Underground injection activity: No
On-site burner exemption: Unknown
Furnace exemption: Unknown
Used oil fuel burner: No
Used oil processor: No
User oil refiner: No
Used oil fuel marketer to burner: No
Used oil Specification marketer: No
Used oil transfer facility: No
Used oil transporter: No
Off-site waste receiver: Commercial status unknown

Historical Generators:

Date form received by agency: 01/01/2006
Facility name: COLLEGE TOWERS APARTMENTS
Classification: Not a generator, verified

Date form received by agency: 04/22/1997
Facility name: COLLEGE TOWERS APARTMENTS
Classification: Conditionally Exempt Small Quantity Generator

Violation Status: No violations found

NY MANIFEST:

EPA ID: NJR000019133
Country: USA
Mailing Name: HONEYWELL
Mailing Contact: HELEH FAHY
Mailing Address: 101 COLUMBIA RD PO BOX 1139
Mailing Address 2: Not reported
Mailing City: MORRISTOWN
Mailing State: NJ
Mailing Zip: 07962
Mailing Zip4: Not reported
Mailing Country: USA
Mailing Phone: 973-455-2989

Document ID: NYB9743481
Manifest Status: Not reported
Trans1 State ID: PAD146714878
Trans2 State ID: Not reported
Generator Ship Date: 10/01/2002
Trans1 Recv Date: 10/01/2002
Trans2 Recv Date: Not reported
TSD Site Recv Date: 10/02/2002
Part A Recv Date: Not reported

Map ID
Direction
Distance
Elevation

MAP FINDINGS

Site

Database(s)

EDR ID Number
EPA ID Number

COLLEGE TOWERS APARTMENTS (Continued)

1004753036

Part B Recv Date: Not reported
Generator EPA ID: NJR000019133
Trans1 EPA ID: NYD049836679
Trans2 EPA ID: Not reported
TSD ID: XW28455PA
Waste Code: D007 - CHROMIUM 5.0 MG/L TCLP
Quantity: 41460
Units: P - Pounds
Number of Containers: 001
Container Type: DT - Dump trucks
Handling Method: T Chemical, physical, or biological treatment.
Specific Gravity: 01.00
Year: 02
Manifest Tracking Num: Not reported
Import Ind: Not reported
Export Ind: Not reported
Discr Quantity Ind: Not reported
Discr Type Ind: Not reported
Discr Residue Ind: Not reported
Discr Partial Reject Ind: Not reported
Discr Full Reject Ind: Not reported
Manifest Ref Num: Not reported
Alt Fac RCRA Id: Not reported
Alt Fac Sign Date: Not reported
Mgmt Method Type Code: Not reported

Document ID: NYB9743499
Manifest Status: Not reported
Trans1 State ID: PAD146714878
Trans2 State ID: Not reported
Generator Ship Date: 10/01/2002
Trans1 Recv Date: 10/01/2002
Trans2 Recv Date: Not reported
TSD Site Recv Date: 10/02/2002
Part A Recv Date: Not reported
Part B Recv Date: Not reported
Generator EPA ID: NJR000019133
Trans1 EPA ID: NYD049836679
Trans2 EPA ID: Not reported
TSD ID: XT40235PA
Waste Code: D007 - CHROMIUM 5.0 MG/L TCLP
Quantity: 46680
Units: P - Pounds
Number of Containers: 001
Container Type: DT - Dump trucks
Handling Method: T Chemical, physical, or biological treatment.
Specific Gravity: 01.00
Year: 02
Manifest Tracking Num: Not reported
Import Ind: Not reported
Export Ind: Not reported
Discr Quantity Ind: Not reported
Discr Type Ind: Not reported
Discr Residue Ind: Not reported
Discr Partial Reject Ind: Not reported
Discr Full Reject Ind: Not reported

Map ID
Direction
Distance
Elevation

MAP FINDINGS

Site

Database(s)

EDR ID Number
EPA ID Number

COLLEGE TOWERS APARTMENTS (Continued)

1004753036

Manifest Ref Num: Not reported
Alt Fac RCRA Id: Not reported
Alt Fac Sign Date: Not reported
Mgmt Method Type Code: Not reported

Document ID: NYB9743508
Manifest Status: Not reported
Trans1 State ID: PAD146714878
Trans2 State ID: Not reported
Generator Ship Date: 10/01/2002
Trans1 Recv Date: 10/01/2002
Trans2 Recv Date: Not reported
TSD Site Recv Date: 10/02/2002
Part A Recv Date: Not reported
Part B Recv Date: Not reported
Generator EPA ID: NJR000019133
Trans1 EPA ID: NYD049836679
Trans2 EPA ID: Not reported
TSD ID: XS83706PA
Waste Code: D007 - CHROMIUM 5.0 MG/L TCLP
Quantity: 37580
Units: P - Pounds
Number of Containers: 001
Container Type: DT - Dump trucks
Handling Method: T Chemical, physical, or biological treatment.
Specific Gravity: 01.00
Year: 02
Manifest Tracking Num: Not reported
Import Ind: Not reported
Export Ind: Not reported
Discr Quantity Ind: Not reported
Discr Type Ind: Not reported
Discr Residue Ind: Not reported
Discr Partial Reject Ind: Not reported
Discr Full Reject Ind: Not reported
Manifest Ref Num: Not reported
Alt Fac RCRA Id: Not reported
Alt Fac Sign Date: Not reported
Mgmt Method Type Code: Not reported

Document ID: NYB9743517
Manifest Status: Not reported
Trans1 State ID: PAD987347515
Trans2 State ID: Not reported
Generator Ship Date: 10/04/2002
Trans1 Recv Date: 10/04/2002
Trans2 Recv Date: Not reported
TSD Site Recv Date: 10/07/2002
Part A Recv Date: Not reported
Part B Recv Date: Not reported
Generator EPA ID: NJR000019133
Trans1 EPA ID: NYD049836679
Trans2 EPA ID: Not reported
TSD ID: PT89680PA
Waste Code: D007 - CHROMIUM 5.0 MG/L TCLP

Map ID
Direction
Distance
Elevation

MAP FINDINGS

Site

Database(s)

EDR ID Number
EPA ID Number

COLLEGE TOWERS APARTMENTS (Continued)

1004753036

Quantity: 43560
Units: P - Pounds
Number of Containers: 001
Container Type: DT - Dump trucks
Handling Method: T Chemical, physical, or biological treatment.
Specific Gravity: 01.00
Year: 02
Manifest Tracking Num: Not reported
Import Ind: Not reported
Export Ind: Not reported
Discr Quantity Ind: Not reported
Discr Type Ind: Not reported
Discr Residue Ind: Not reported
Discr Partial Reject Ind: Not reported
Discr Full Reject Ind: Not reported
Manifest Ref Num: Not reported
Alt Fac RCRA Id: Not reported
Alt Fac Sign Date: Not reported
Mgmt Method Type Code: Not reported

Document ID: NYB9743526
Manifest Status: Not reported
Trans1 State ID: NYR000045724
Trans2 State ID: Not reported
Generator Ship Date: 10/04/2002
Trans1 Recv Date: 10/04/2002
Trans2 Recv Date: Not reported
TSD Site Recv Date: 10/07/2002
Part A Recv Date: Not reported
Part B Recv Date: Not reported
Generator EPA ID: NJR000019133
Trans1 EPA ID: NYD049836679
Trans2 EPA ID: Not reported
TSD ID: AC24689NY
Waste Code: D007 - CHROMIUM 5.0 MG/L TCLP
Quantity: 45580
Units: P - Pounds
Number of Containers: 001
Container Type: DT - Dump trucks
Handling Method: T Chemical, physical, or biological treatment.
Specific Gravity: 01.00
Year: 02
Manifest Tracking Num: Not reported
Import Ind: Not reported
Export Ind: Not reported
Discr Quantity Ind: Not reported
Discr Type Ind: Not reported
Discr Residue Ind: Not reported
Discr Partial Reject Ind: Not reported
Discr Full Reject Ind: Not reported
Manifest Ref Num: Not reported
Alt Fac RCRA Id: Not reported
Alt Fac Sign Date: Not reported
Mgmt Method Type Code: Not reported

Map ID
Direction
Distance
Elevation

MAP FINDINGS

Site

Database(s)

EDR ID Number
EPA ID Number

COLLEGE TOWERS APARTMENTS (Continued)

1004753036

Document ID: NYB9743535
Manifest Status: Not reported
Trans1 State ID: NYR000045724
Trans2 State ID: Not reported
Generator Ship Date: 10/04/2002
Trans1 Recv Date: 10/04/2002
Trans2 Recv Date: Not reported
TSD Site Recv Date: 10/07/2002
Part A Recv Date: Not reported
Part B Recv Date: Not reported
Generator EPA ID: NJR000019133
Trans1 EPA ID: NYD049836679
Trans2 EPA ID: Not reported
TSD ID: AD15633NY
Waste Code: D007 - CHROMIUM 5.0 MG/L TCLP
Quantity: 51080
Units: P - Pounds
Number of Containers: 001
Container Type: DT - Dump trucks
Handling Method: T Chemical, physical, or biological treatment.
Specific Gravity: 01.00
Year: 02
Manifest Tracking Num: Not reported
Import Ind: Not reported
Export Ind: Not reported
Discr Quantity Ind: Not reported
Discr Type Ind: Not reported
Discr Residue Ind: Not reported
Discr Partial Reject Ind: Not reported
Discr Full Reject Ind: Not reported
Manifest Ref Num: Not reported
Alt Fac RCRA Id: Not reported
Alt Fac Sign Date: Not reported
Mgmt Method Type Code: Not reported

Document ID: NYB9743544
Manifest Status: Not reported
Trans1 State ID: PAD146714878
Trans2 State ID: Not reported
Generator Ship Date: 10/04/2002
Trans1 Recv Date: 10/04/2002
Trans2 Recv Date: Not reported
TSD Site Recv Date: 10/07/2002
Part A Recv Date: Not reported
Part B Recv Date: Not reported
Generator EPA ID: NJR000019133
Trans1 EPA ID: NYD049836679
Trans2 EPA ID: Not reported
TSD ID: XT45051PA
Waste Code: D007 - CHROMIUM 5.0 MG/L TCLP
Quantity: 43520
Units: P - Pounds
Number of Containers: 001
Container Type: DT - Dump trucks
Handling Method: T Chemical, physical, or biological treatment.
Specific Gravity: 01.00

Map ID
Direction
Distance
Elevation

MAP FINDINGS

Site

Database(s)

EDR ID Number
EPA ID Number

COLLEGE TOWERS APARTMENTS (Continued)

1004753036

Year: 02
Manifest Tracking Num: Not reported
Import Ind: Not reported
Export Ind: Not reported
Discr Quantity Ind: Not reported
Discr Type Ind: Not reported
Discr Residue Ind: Not reported
Discr Partial Reject Ind: Not reported
Discr Full Reject Ind: Not reported
Manifest Ref Num: Not reported
Alt Fac RCRA Id: Not reported
Alt Fac Sign Date: Not reported
Mgmt Method Type Code: Not reported

Document ID: NYB9743553
Manifest Status: Not reported
Trans1 State ID: PAD146714878
Trans2 State ID: Not reported
Generator Ship Date: 10/04/2002
Trans1 Recv Date: 10/04/2002
Trans2 Recv Date: Not reported
TSD Site Recv Date: 10/07/2002
Part A Recv Date: Not reported
Part B Recv Date: Not reported
Generator EPA ID: NJR000019133
Trans1 EPA ID: NYD049836679
Trans2 EPA ID: Not reported
TSDF ID: XT36918PA
Waste Code: D007 - CHROMIUM 5.0 MG/L TCLP
Quantity: 49900
Units: P - Pounds
Number of Containers: 001
Container Type: DT - Dump trucks
Handling Method: T Chemical, physical, or biological treatment.
Specific Gravity: 01.00
Year: 02
Manifest Tracking Num: Not reported
Import Ind: Not reported
Export Ind: Not reported
Discr Quantity Ind: Not reported
Discr Type Ind: Not reported
Discr Residue Ind: Not reported
Discr Partial Reject Ind: Not reported
Discr Full Reject Ind: Not reported
Manifest Ref Num: Not reported
Alt Fac RCRA Id: Not reported
Alt Fac Sign Date: Not reported
Mgmt Method Type Code: Not reported

Document ID: NYB9743562
Manifest Status: Not reported
Trans1 State ID: NJD000692061
Trans2 State ID: Not reported
Generator Ship Date: 09/30/2002
Trans1 Recv Date: 09/30/2002

Map ID
Direction
Distance
Elevation

MAP FINDINGS

Site

Database(s)

EDR ID Number
EPA ID Number

COLLEGE TOWERS APARTMENTS (Continued)

1004753036

Trans2 Recv Date: Not reported
TSD Site Recv Date: 10/01/2002
Part A Recv Date: Not reported
Part B Recv Date: Not reported
Generator EPA ID: NJR000019133
Trans1 EPA ID: NYD049836679
Trans2 EPA ID: Not reported
TSD ID: T37J7HNJ
Waste Code: D007 - CHROMIUM 5.0 MG/L TCLP
Quantity: 45640
Units: P - Pounds
Number of Containers: 001
Container Type: DT - Dump trucks
Handling Method: T Chemical, physical, or biological treatment.
Specific Gravity: 01.00
Year: 02
Manifest Tracking Num: Not reported
Import Ind: Not reported
Export Ind: Not reported
Discr Quantity Ind: Not reported
Discr Type Ind: Not reported
Discr Residue Ind: Not reported
Discr Partial Reject Ind: Not reported
Discr Full Reject Ind: Not reported
Manifest Ref Num: Not reported
Alt Fac RCRA Id: Not reported
Alt Fac Sign Date: Not reported
Mgmt Method Type Code: Not reported

Document ID: NYB9743571
Manifest Status: Not reported
Trans1 State ID: NYD986969947
Trans2 State ID: Not reported
Generator Ship Date: 09/30/2002
Trans1 Recv Date: 09/30/2002
Trans2 Recv Date: Not reported
TSD Site Recv Date: 10/01/2002
Part A Recv Date: Not reported
Part B Recv Date: Not reported
Generator EPA ID: NJR000019133
Trans1 EPA ID: NYD049836679
Trans2 EPA ID: Not reported
TSD ID: 2926B7NY
Waste Code: D007 - CHROMIUM 5.0 MG/L TCLP
Quantity: 49380
Units: P - Pounds
Number of Containers: 001
Container Type: DT - Dump trucks
Handling Method: T Chemical, physical, or biological treatment.
Specific Gravity: 01.00
Year: 02
Manifest Tracking Num: Not reported
Import Ind: Not reported
Export Ind: Not reported
Discr Quantity Ind: Not reported
Discr Type Ind: Not reported

Map ID
Direction
Distance
Elevation

MAP FINDINGS

Site

Database(s)

EDR ID Number
EPA ID Number

COLLEGE TOWERS APARTMENTS (Continued)

1004753036

Discr Residue Ind: Not reported
Discr Partial Reject Ind: Not reported
Discr Full Reject Ind: Not reported
Manifest Ref Num: Not reported
Alt Fac RCRA Id: Not reported
Alt Fac Sign Date: Not reported
Mgmt Method Type Code: Not reported

Document ID: NYB9743589
Manifest Status: Not reported
Trans1 State ID: NYD046765574
Trans2 State ID: Not reported
Generator Ship Date: 09/30/2002
Trans1 Recv Date: 09/30/2002
Trans2 Recv Date: Not reported
TSD Site Recv Date: 10/01/2002
Part A Recv Date: Not reported
Part B Recv Date: Not reported
Generator EPA ID: NJR000019133
Trans1 EPA ID: NYD049836679
Trans2 EPA ID: Not reported
TSDF ID: AD16533NY
Waste Code: D007 - CHROMIUM 5.0 MG/L TCLP
Quantity: 45700
Units: P - Pounds
Number of Containers: 001
Container Type: DT - Dump trucks
Handling Method: T Chemical, physical, or biological treatment.
Specific Gravity: 01.00
Year: 02
Manifest Tracking Num: Not reported
Import Ind: Not reported
Export Ind: Not reported
Discr Quantity Ind: Not reported
Discr Type Ind: Not reported
Discr Residue Ind: Not reported
Discr Partial Reject Ind: Not reported
Discr Full Reject Ind: Not reported
Manifest Ref Num: Not reported
Alt Fac RCRA Id: Not reported
Alt Fac Sign Date: Not reported
Mgmt Method Type Code: Not reported

Document ID: NYB9743598
Manifest Status: Not reported
Trans1 State ID: NJD000692061
Trans2 State ID: Not reported
Generator Ship Date: 09/30/2002
Trans1 Recv Date: 09/30/2002
Trans2 Recv Date: Not reported
TSD Site Recv Date: 10/01/2002
Part A Recv Date: Not reported
Part B Recv Date: Not reported
Generator EPA ID: NJR000019133
Trans1 EPA ID: NYD049836679

Map ID
Direction
Distance
Elevation

MAP FINDINGS

Site

Database(s)

EDR ID Number
EPA ID Number

COLLEGE TOWERS APARTMENTS (Continued)

1004753036

Trans2 EPA ID: Not reported
TSD ID: T626GFNJ
Waste Code: D007 - CHROMIUM 5.0 MG/L TCLP
Quantity: 46380
Units: P - Pounds
Number of Containers: 001
Container Type: DT - Dump trucks
Handling Method: T Chemical, physical, or biological treatment.
Specific Gravity: 01.00
Year: 02
Manifest Tracking Num: Not reported
Import Ind: Not reported
Export Ind: Not reported
Discr Quantity Ind: Not reported
Discr Type Ind: Not reported
Discr Residue Ind: Not reported
Discr Partial Reject Ind: Not reported
Discr Full Reject Ind: Not reported
Manifest Ref Num: Not reported
Alt Fac RCRA Id: Not reported
Alt Fac Sign Date: Not reported
Mgmt Method Type Code: Not reported

Document ID: NYB9743607
Manifest Status: Not reported
Trans1 State ID: NJD000692061
Trans2 State ID: Not reported
Generator Ship Date: 09/30/2002
Trans1 Recv Date: 09/30/2002
Trans2 Recv Date: Not reported
TSD Site Recv Date: 10/01/2002
Part A Recv Date: Not reported
Part B Recv Date: Not reported
Generator EPA ID: NJR000019133
Trans1 EPA ID: NYD049836679
Trans2 EPA ID: Not reported
TSD ID: T576KVNJ
Waste Code: D007 - CHROMIUM 5.0 MG/L TCLP
Quantity: 45340
Units: P - Pounds
Number of Containers: 001
Container Type: DT - Dump trucks
Handling Method: T Chemical, physical, or biological treatment.
Specific Gravity: 01.00
Year: 02
Manifest Tracking Num: Not reported
Import Ind: Not reported
Export Ind: Not reported
Discr Quantity Ind: Not reported
Discr Type Ind: Not reported
Discr Residue Ind: Not reported
Discr Partial Reject Ind: Not reported
Discr Full Reject Ind: Not reported
Manifest Ref Num: Not reported
Alt Fac RCRA Id: Not reported
Alt Fac Sign Date: Not reported

Map ID
Direction
Distance
Elevation

MAP FINDINGS

Site

Database(s)

EDR ID Number
EPA ID Number

COLLEGE TOWERS APARTMENTS (Continued)

1004753036

Mgmt Method Type Code: Not reported

Document ID: NYB9743616
Manifest Status: Not reported
Trans1 State ID: NYR000045724
Trans2 State ID: Not reported
Generator Ship Date: 09/30/2002
Trans1 Recv Date: 09/30/2002
Trans2 Recv Date: Not reported
TSD Site Recv Date: 10/02/2002
Part A Recv Date: Not reported
Part B Recv Date: Not reported
Generator EPA ID: NJR000019133
Trans1 EPA ID: NYD049836679
Trans2 EPA ID: Not reported
TSD ID: AD15633NY
Waste Code: D007 - CHROMIUM 5.0 MG/L TCLP
Quantity: 46340
Units: P - Pounds
Number of Containers: 001
Container Type: DT - Dump trucks
Handling Method: T Chemical, physical, or biological treatment.
Specific Gravity: 01.00
Year: 02
Manifest Tracking Num: Not reported
Import Ind: Not reported
Export Ind: Not reported
Discr Quantity Ind: Not reported
Discr Type Ind: Not reported
Discr Residue Ind: Not reported
Discr Partial Reject Ind: Not reported
Discr Full Reject Ind: Not reported
Manifest Ref Num: Not reported
Alt Fac RCRA Id: Not reported
Alt Fac Sign Date: Not reported
Mgmt Method Type Code: Not reported

Document ID: NYB9743625
Manifest Status: Not reported
Trans1 State ID: NJD000692061
Trans2 State ID: Not reported
Generator Ship Date: 09/30/2002
Trans1 Recv Date: 09/30/2002
Trans2 Recv Date: Not reported
TSD Site Recv Date: 10/03/2002
Part A Recv Date: Not reported
Part B Recv Date: Not reported
Generator EPA ID: NJR000019133
Trans1 EPA ID: NYD049836679
Trans2 EPA ID: Not reported
TSD ID: T785RANJ
Waste Code: D007 - CHROMIUM 5.0 MG/L TCLP
Quantity: 44300
Units: P - Pounds
Number of Containers: 001

Map ID
Direction
Distance
Elevation

MAP FINDINGS

Site

Database(s)

EDR ID Number
EPA ID Number

COLLEGE TOWERS APARTMENTS (Continued)

1004753036

Container Type: DT - Dump trucks
Handling Method: T Chemical, physical, or biological treatment.
Specific Gravity: 01.00
Year: 02
Manifest Tracking Num: Not reported
Import Ind: Not reported
Export Ind: Not reported
Discr Quantity Ind: Not reported
Discr Type Ind: Not reported
Discr Residue Ind: Not reported
Discr Partial Reject Ind: Not reported
Discr Full Reject Ind: Not reported
Manifest Ref Num: Not reported
Alt Fac RCRA Id: Not reported
Alt Fac Sign Date: Not reported
Mgmt Method Type Code: Not reported

Document ID: NYB9743634
Manifest Status: Not reported
Trans1 State ID: NJD000692061
Trans2 State ID: Not reported
Generator Ship Date: 09/30/2002
Trans1 Recv Date: 09/30/2002
Trans2 Recv Date: Not reported
TSD Site Recv Date: 10/01/2002
Part A Recv Date: Not reported
Part B Recv Date: Not reported
Generator EPA ID: NJR000019133
Trans1 EPA ID: NYD049836679
Trans2 EPA ID: Not reported
TSD ID: T909RZNJ
Waste Code: D007 - CHROMIUM 5.0 MG/L TCLP
Quantity: 37300
Units: P - Pounds
Number of Containers: 001
Container Type: DT - Dump trucks
Handling Method: T Chemical, physical, or biological treatment.
Specific Gravity: 01.00
Year: 02
Manifest Tracking Num: Not reported
Import Ind: Not reported
Export Ind: Not reported
Discr Quantity Ind: Not reported
Discr Type Ind: Not reported
Discr Residue Ind: Not reported
Discr Partial Reject Ind: Not reported
Discr Full Reject Ind: Not reported
Manifest Ref Num: Not reported
Alt Fac RCRA Id: Not reported
Alt Fac Sign Date: Not reported
Mgmt Method Type Code: Not reported

Document ID: NYB9743643
Manifest Status: Not reported
Trans1 State ID: PAD146714878

Map ID
Direction
Distance
Elevation

MAP FINDINGS

Site

Database(s)

EDR ID Number
EPA ID Number

COLLEGE TOWERS APARTMENTS (Continued)

1004753036

Trans2 State ID: Not reported
Generator Ship Date: 10/07/2002
Trans1 Recv Date: 10/07/2002
Trans2 Recv Date: Not reported
TSD Site Recv Date: 10/08/2002
Part A Recv Date: Not reported
Part B Recv Date: Not reported
Generator EPA ID: NJR000019133
Trans1 EPA ID: NYD049836679
Trans2 EPA ID: Not reported
TSD ID: XS82438PA
Waste Code: D007 - CHROMIUM 5.0 MG/L TCLP
Quantity: 44280
Units: P - Pounds
Number of Containers: 001
Container Type: DT - Dump trucks
Handling Method: T Chemical, physical, or biological treatment.
Specific Gravity: 01.00
Year: 02
Manifest Tracking Num: Not reported
Import Ind: Not reported
Export Ind: Not reported
Discr Quantity Ind: Not reported
Discr Type Ind: Not reported
Discr Residue Ind: Not reported
Discr Partial Reject Ind: Not reported
Discr Full Reject Ind: Not reported
Manifest Ref Num: Not reported
Alt Fac RCRA Id: Not reported
Alt Fac Sign Date: Not reported
Mgmt Method Type Code: Not reported

Document ID: NYB9743652
Manifest Status: Not reported
Trans1 State ID: PAD987347515
Trans2 State ID: Not reported
Generator Ship Date: 10/07/2002
Trans1 Recv Date: 10/07/2002
Trans2 Recv Date: Not reported
TSD Site Recv Date: 10/08/2002
Part A Recv Date: Not reported
Part B Recv Date: Not reported
Generator EPA ID: NJR000019133
Trans1 EPA ID: NYD049836679
Trans2 EPA ID: Not reported
TSD ID: XS19525PA
Waste Code: D007 - CHROMIUM 5.0 MG/L TCLP
Quantity: 49560
Units: P - Pounds
Number of Containers: 001
Container Type: DT - Dump trucks
Handling Method: T Chemical, physical, or biological treatment.
Specific Gravity: 01.00
Year: 02
Manifest Tracking Num: Not reported
Import Ind: Not reported

Map ID
Direction
Distance
Elevation

MAP FINDINGS

Site

Database(s)

EDR ID Number
EPA ID Number

COLLEGE TOWERS APARTMENTS (Continued)

1004753036

Export Ind: Not reported
Discr Quantity Ind: Not reported
Discr Type Ind: Not reported
Discr Residue Ind: Not reported
Discr Partial Reject Ind: Not reported
Discr Full Reject Ind: Not reported
Manifest Ref Num: Not reported
Alt Fac RCRA Id: Not reported
Alt Fac Sign Date: Not reported
Mgmt Method Type Code: Not reported

Document ID: NYB9743661
Manifest Status: Not reported
Trans1 State ID: PAD146714878
Trans2 State ID: Not reported
Generator Ship Date: 09/27/2002
Trans1 Recv Date: 09/27/2002
Trans2 Recv Date: Not reported
TSD Site Recv Date: 09/30/2002
Part A Recv Date: Not reported
Part B Recv Date: Not reported
Generator EPA ID: NJR000019133
Trans1 EPA ID: NYD049836679
Trans2 EPA ID: Not reported
TSD ID: XT45072PA
Waste Code: D007 - CHROMIUM 5.0 MG/L TCLP
Quantity: 31660
Units: P - Pounds
Number of Containers: 001
Container Type: DT - Dump trucks
Handling Method: T Chemical, physical, or biological treatment.
Specific Gravity: 01.00
Year: 02
Manifest Tracking Num: Not reported
Import Ind: Not reported
Export Ind: Not reported
Discr Quantity Ind: Not reported
Discr Type Ind: Not reported
Discr Residue Ind: Not reported
Discr Partial Reject Ind: Not reported
Discr Full Reject Ind: Not reported
Manifest Ref Num: Not reported
Alt Fac RCRA Id: Not reported
Alt Fac Sign Date: Not reported
Mgmt Method Type Code: Not reported

Document ID: NYB9743679
Manifest Status: Not reported
Trans1 State ID: PAD146714878
Trans2 State ID: Not reported
Generator Ship Date: 09/27/2002
Trans1 Recv Date: 09/27/2002
Trans2 Recv Date: Not reported
TSD Site Recv Date: 09/30/2002
Part A Recv Date: Not reported

Map ID
Direction
Distance
Elevation

MAP FINDINGS

Site

Database(s)

EDR ID Number
EPA ID Number

COLLEGE TOWERS APARTMENTS (Continued)

1004753036

Part B Recv Date: Not reported
Generator EPA ID: NJR000019133
Trans1 EPA ID: NYD049836679
Trans2 EPA ID: Not reported
TSD ID: XS83706PA
Waste Code: D007 - CHROMIUM 5.0 MG/L TCLP
Quantity: 42600
Units: P - Pounds
Number of Containers: 001
Container Type: DT - Dump trucks
Handling Method: T Chemical, physical, or biological treatment.
Specific Gravity: 01.00
Year: 02
Manifest Tracking Num: Not reported
Import Ind: Not reported
Export Ind: Not reported
Discr Quantity Ind: Not reported
Discr Type Ind: Not reported
Discr Residue Ind: Not reported
Discr Partial Reject Ind: Not reported
Discr Full Reject Ind: Not reported
Manifest Ref Num: Not reported
Alt Fac RCRA Id: Not reported
Alt Fac Sign Date: Not reported
Mgmt Method Type Code: Not reported

[Click this hyperlink](#) while viewing on your computer to access 479 additional NY_MANIFEST: record(s) in the EDR Site Report.

Y134
WSW
1/4-1/2
0.259 mi.
1366 ft.

275 WESTSIDE AVE LLC
275 WESTSIDE AVE
JERSEY CITY, NJ 07305
Site 3 of 10 in cluster Y

UST U000359550
NJ Release N/A

Relative:
Lower

UST:
Facility ID: 009405
Owner Name: Not Identified Not Identified
Organization: MELVIN SIROW
Contact Type(UST Reg): Facility Operator
Contact Address (UST Reg): 777 3RD AVE
Contact Address 2 (UST Reg): 26TH FL
Contact City,St,Zip (UST Reg): NEW YORK CITY, NY
Owner Name: MELVIN SIROW
Organization: REALTY ENTERPRISES
Contact Type(UST Reg): Tank Owner
Contact Address (UST Reg): 275 WESTSIDE AVE
Contact Address 2 (UST Reg): Not reported
Contact City,St,Zip (UST Reg): Jersey City, NJ 07305

Actual:
18 ft.

Tank Id: TANK-1
Tank Number: 0001
Tank Contents: Other
Tank Size: 5000
Install Date: 1/1/1987
Tank Compliance: No
Tank Status: Removed
Overfill: Yes

Map ID
Direction
Distance
Elevation

MAP FINDINGS

Site

Database(s)

EDR ID Number
EPA ID Number

275 WESTSIDE AVE LLC (Continued)

U000359550

Tank Status Date: 8/5/1997
Compliance Monitoring?: No
Overfill Protection: Yes
Spill Containment: No
Tank Wellhead Protection: Not reported

TANK MONITOR DATA:

Monitor Tank / Pipe: Pipe
Monitor Type: None
Monitor Tank / Pipe: Tank
Monitor Type: None

TANK DETAIL:

Tankpipe Tank / Pipe: Pipe
Tankpipe Construction Type: Bare steel
Tankpipe Tank / Pipe: Tank
Tankpipe Construction Type: Bare steel

Tank Id: TANK-2
Tank Number: 0002
Tank Contents: Other
Tank Size: 5000
Install Date: 1/1/1987
Tank Compliance: No
Tank Status: Abandoned in Place
Overfill: Yes
Tank Status Date: 1/1/1987
Compliance Monitoring?: No
Overfill Protection: Yes
Spill Containment: No
Tank Wellhead Protection: Not reported

TANK MONITOR DATA:

Monitor Tank / Pipe: Tank
Monitor Type: None
Monitor Tank / Pipe: Pipe
Monitor Type: None

TANK DETAIL:

Tankpipe Tank / Pipe: Tank
Tankpipe Construction Type: Other
Tankpipe Tank / Pipe: Pipe
Tankpipe Construction Type: Other

Tank Id: TANK-3
Tank Number: 0003
Tank Contents: Heating Oil (No. 6)
Tank Size: 10000
Install Date: 1/1/1987
Tank Compliance: No
Tank Status: Abandoned in Place
Overfill: Yes
Tank Status Date: 2/21/1997
Compliance Monitoring?: No
Overfill Protection: Yes
Spill Containment: No
Tank Wellhead Protection: Not reported

TANK MONITOR DATA:

Monitor Tank / Pipe: Pipe

Map ID
Direction
Distance
Elevation

MAP FINDINGS

Site

Database(s)

EDR ID Number
EPA ID Number

275 WESTSIDE AVE LLC (Continued)

U000359550

Monitor Type: None
Monitor Tank / Pipe: Tank
Monitor Type: None

TANK DETAIL:

Tankpipe Tank / Pipe: Tank
Tankpipe Construction Type: Bare steel
Tankpipe Tank / Pipe: Pipe
Tankpipe Construction Type: Bare steel

Tank Id: TANK-4
Tank Number: 0004
Tank Contents: Heating Oil (No. 6)
Tank Size: 10000
Install Date: 1/1/1987
Tank Compliance: No
Tank Status: Abandoned in Place
Overfill: Yes
Tank Status Date: 2/21/1997
Compliance Monitoring?: No
Overfill Protection: Yes
Spill Containment: No
Tank Wellhead Protection: Not reported

TANK MONITOR DATA:

Monitor Tank / Pipe: Pipe
Monitor Type: None
Monitor Tank / Pipe: Tank
Monitor Type: None

TANK DETAIL:

Tankpipe Tank / Pipe: Tank
Tankpipe Construction Type: Bare steel
Tankpipe Tank / Pipe: Pipe
Tankpipe Construction Type: Bare steel

Tank Id: TANK-5
Tank Number: 0005
Tank Contents: Medium Diesel Fuel (No. 2-D)
Tank Size: 1000
Install Date: 1/1/1987
Tank Compliance: No
Tank Status: Abandoned in Place
Overfill: Yes
Tank Status Date: 2/21/1997
Compliance Monitoring?: No
Overfill Protection: Yes
Spill Containment: No
Tank Wellhead Protection: Not reported

TANK MONITOR DATA:

Monitor Tank / Pipe: Tank
Monitor Type: None
Monitor Tank / Pipe: Pipe
Monitor Type: None

TANK DETAIL:

Tankpipe Tank / Pipe: Pipe
Tankpipe Construction Type: CONVERSION (NON-NULABLE)
Tankpipe Tank / Pipe: Tank

Map ID
Direction
Distance
Elevation

MAP FINDINGS

Site

Database(s)

EDR ID Number
EPA ID Number

275 WESTSIDE AVE LLC (Continued)

U000359550

Tankpipe Construction Type: Bare steel

Tank Id: TANK-6
Tank Number: 0006
Tank Contents: Unleaded Gasoline
Tank Size: 1000
Install Date: 1/1/1987
Tank Compliance: No
Tank Status: Abandoned in Place
Overfill: Yes
Tank Status Date: 2/26/1997
Compliance Monitoring?: No
Overfill Protection: Yes
Spill Containment: No
Tank Wellhead Protection: Not reported

TANK MONITOR DATA:
Monitor Tank / Pipe: Pipe
Monitor Type: None
Monitor Tank / Pipe: Tank
Monitor Type: None

TANK DETAIL:
Tankpipe Tank / Pipe: Tank
Tankpipe Construction Type: CONVERSION (NON-NULLABLE)
Tankpipe Tank / Pipe: Pipe
Tankpipe Construction Type: Other

NJ Release:

Facility ID:	4655	Case Number:	97-4-15-1247-53
Date Received:	4/15/1997	Nature of Incident:	Other
Operator:	JIMH		
Incident Type:	Not reported	Incident Location:	Not reported
Location:	Facility		
Other Location:	Not reported		
Contact Name:	Not reported		
Caller Name:	REDACTED		
Caller Title:	TANK TITE		
Caller Address:	Not reported		
Caller City,St,Zip:	Not reported		
Caller Telephone:	Not reported		
Facility Phone:	Not reported		
Incident Date:	4/15/1997	Incident Time:	1230
Substance(s):	DIESEL.OIL # 6, GASOLINE	Substance Identity:	Known
Substance Type:	Liquid	A310 Letter:	Yes
CAS Number:	Not reported	Hazrds Material:	Yes
TCPA Chemical:	No	Ref. Code:	101
COMU:	0906	Contained:	Yes
Amnt Released:	UNK	Release VE:	Not reported
Release Type:	Terminated		
Injuries:	No		
Public Exposure:	No	Facility Evacuation:	No
Police at Scene:	No	Firemen at Scene:	No
Contamination of:	Land	Receiving Water:	Not reported
Status at Spill:	REMOVAL OF 2-1,000 GALLON TANKS PLACE.		2-10,000 GALLON TANKS ABANDON IN
NJ Spill Date:	Not reported	NJ Spill Time:	Not reported
NJ Spill Name:	Not reported	NJ Spill Title:	Not reported

Map ID
Direction
Distance
Elevation

MAP FINDINGS

Site

Database(s)

EDR ID Number
EPA ID Number

275 WESTSIDE AVE LLC (Continued)

U000359550

NJ Spill Phone:	Not reported	Other Time:	Not reported
Other Date:	Not reported	Other Title:	Not reported
Other Name:	Not reported		
Other Telephone:	Not reported		
Public Evacuation:	No		
Assistance Requested:	No		
Wind Direction/Speed:	Not reported		
Local Municipality Notified:	Not reported		
Local Municipality Name:	JERSEY CITY		
Local Municipality Title:	CAPT. KEARNY		
Local Municipality Telephone:	201-547-4271		
Local Municipality Date:	4/15/1997		
Local Municipality Time:	1250		
Incident Description:	U.S.T.		
Incident Name:	Not reported		
Incident Referred To:	DRPSR		
Incident Region:	BFO-CAS		
Incident Telephone:	Not reported		
Incident Date:	4/15/1997		
Incident time:	Not reported		
Incident ITM:	B		
Comments:	Not reported		
Date A310 Letter Printed:	Not reported		
Date Local Authority Was Notified:	Not reported		
Date Updated:	Not reported		
Date Report Faxed to Local Authority:	Not reported		
Local Authority Notification Date:	Not reported		
Rep Receive Date:	Not reported		
Reporter Type:	Not reported		
Reporter Name:	Not reported		
Reporter Title:	Not reported		
Reporter Org:	Not reported		
Reporter Address:	Not reported		
Reporter City,St,Zip:	Not reported		
Reporter County:	Not reported		
Incident Status:	Not reported		
Incident Category:	Not reported		
Incident Source:	Not reported		
Incident Address:	Not reported		
Incident Address 2:	Not reported		
Incident City,St,Zip:	Not reported		
Incident County:	Not reported		
DEP Requested:	Not reported		
Confidential:	Not reported		
Notify Type:	Not reported		
Road Closed:	Not reported		
Direction:	Not reported		
Responsible Party:	Known		
Responsible Party Name:	REALISTATE INDUSTRIE		
Responsible Party Contact:	MR. SIROW		
Responsible Party Title:	OWNER		
Responsible Party Phone:	212-956-8710		
Responsible Party Street:	Not reported		
Responsible Party County:	Not reported		
Responsible Party City,St,Zip:	NEW YORK, NY		
Memo. Of Understanding:	Not reported		
Drill/trng Exercise:	Not reported		

Map ID
Direction
Distance
Elevation

MAP FINDINGS

Site

Database(s)

EDR ID Number
EPA ID Number

275 WESTSIDE AVE LLC (Continued)

U000359550

Hazardous: Not reported

Y135
WSW
1/4-1/2
0.260 mi.
1372 ft.

CITY CARPET CLEANING CO
267 WEST SIDE AV
JERSEY CITY, NJ

EDR Historical Cleaners 1009208138
N/A

Site 4 of 10 in cluster Y

Relative:
Lower

EDR Historical Cleaners:
Name: CITY CARPET CLEANING CO
Year: 1923

Actual:
18 ft.

Type: CARPET CLEANERS

Y136
WSW
1/4-1/2
0.264 mi.
1394 ft.

CITY CARPET CLEANING CO
265 WEST SIDE AV
JERSEY CITY, NJ

EDR Historical Cleaners 1009208136
N/A

Site 5 of 10 in cluster Y

Relative:
Lower

EDR Historical Cleaners:
Name: CITY CARPET CLEANING CO
Year: 1923

Actual:
18 ft.

Type: CARPET CLEANERS

AA137
NNE
1/4-1/2
0.266 mi.
1404 ft.

WESTSIDE LAUNDRY & CLEANERS
473 WEST SIDE AVE
JERSEY CITY, NJ 07304

DRYCLEANERS S106480959
N/A

Site 1 of 5 in cluster AA

Relative:
Higher

NJ Drycleaners:
Facility Id: L1141
Facility Title: PRESIDENT
Facility Contact: YONG HOON KIM
SIC Code: 7216
SIC Description: Drycleaning Plants, Except Rug Cleaning
X Coordinate: 607185
Y Coordinate: 686457
Coordinate Units: NJ State Plane (NAD83) - USFEET
Coordinate Type: GPS
Contact Phone: (201) 519-4567
Active Flag: Y

Actual:
35 ft.

Y138
WSW
1/4-1/2
0.268 mi.
1414 ft.

CITY CARPET CLEANING CO
263 WEST SIDE AV
JERSEY CITY, NJ

EDR Historical Cleaners 1009208134
N/A

Site 6 of 10 in cluster Y

Relative:
Lower

EDR Historical Cleaners:
Name: CITY CARPET CLEANING CO
Year: 1923

Actual:
18 ft.

Type: CARPET CLEANERS

MAP FINDINGS

Map ID
 Direction
 Distance
 Elevation

Site

Database(s)

EDR ID Number
 EPA ID Number

Y139 **CITY CARPET CLEANING CO** **EDR Historical Cleaners** **1009208132**
WSW **261 WEST SIDE AV** **N/A**
1/4-1/2 **JERSEY CITY, NJ**
0.272 mi.
1435 ft. **Site 7 of 10 in cluster Y**

Relative: EDR Historical Cleaners:
Lower Name: CITY CARPET CLEANING CO
 Year: 1923
Actual: Type: CARPET CLEANERS
18 ft.

AB140 **100 YALE AVENUE** **SHWS** **1010156136**
NW **100 YALE AVE** **FINDS** **N/A**
1/4-1/2 **JERSEY CITY, NJ 07304**
0.273 mi.
1441 ft. **Site 1 of 2 in cluster AB**

Relative: SHWS:
Lower Site ID: 341612
 Status: CLOSED
Actual: Home Owner: Yes
17 ft. PI Number: Not reported
 X Coord Site: Not reported
 X Coord PI: Not reported
 Y Coord Site: Not reported
 Y Coord PI: Not reported

FINDS:

Registry ID: 110029658626

Environmental Interest/Information System

NJ-NJEMS (New Jersey - New Jersey Environmental Management System).
 The Department of Environmental Protection (NJDEP) manages large
 databases of environmental information in this integrated system.

AB141 **100 YALE AVENUE** **VCP** **S108518452**
NW **100 YALE AVE** **N/A**
1/4-1/2 **JERSEY CITY, NJ 07304**
0.273 mi.
1441 ft. **Site 2 of 2 in cluster AB**

Relative: VCP:
Lower Incident Number: 06-11-30-1118-06
 MOA Execution Date: 3/9/2007
Actual: Type Of Vcp File: CURRENT
17 ft. PI Number: 422491
 Case Type(Case Type): MOA
 Case Contact: Department Not reported
 Case Contact Name: CHANDRADEO SAWH
 Case Contact: Organization Not reported
 Case Contact: Address: Line1 100 YALE AVE
 Case Contact: Address: Line2 Not reported
 Case Contact: Address: Line3 Not reported
 Case Contact City,St,Zip: Jersey City, NJ 07304

MAP FINDINGS

Map ID
Direction
Distance
Elevation

Site

Database(s)

EDR ID Number
EPA ID Number

Y142
WSW
1/4-1/2
0.276 mi.
1457 ft.

CITY CARPET CLEANING CO
259 WEST SIDE AV
JERSEY CITY, NJ

EDR Historical Cleaners

1009208130
N/A

Site 8 of 10 in cluster Y

Relative:
Lower

EDR Historical Cleaners:
Name: CITY CARPET CLEANING CO
Year: 1923
Type: CARPET CLEANERS

Actual:
18 ft.

AC143
SE
1/4-1/2
0.279 mi.
1475 ft.

163 GRANT AVE
163 GRANT AVE
JERSEY CITY, NJ 07306

SHWS
BROWNFIELDS
HIST HWS

S105008826
N/A

Site 1 of 3 in cluster AC

Relative:
Higher

SHWS:
Site ID: 80009
Status: ACTIVE
Home Owner: No
PI Number: Not reported
X Coord Site: 607488
X Coord PI: 607488
Y Coord Site: 684208
Y Coord PI: 684208

Actual:
90 ft.

NJ BROWNFIELD:

Price: Negotiable
Assessed Value: Not reported
Owner Name: DEP Case
Value: Not reported
Planning Area: Planning Area 1
Property Size: Not reported
General Comments: Not reported

HIST SHWS:

Case Status: Active
Status Date: 10/8/1999
Case ID: G000040945
Contact: County Environmental Health Act
Sub Section Label: A: Sites with On-Site Sources of Contamination
Site Municipality: 0906
Remedial Level Code: C1
Classification exception area dt: None
Classification exception area dt: Not reported
Deed Notice Status: None
Deed Notice Date: Not reported
Engineering Control Status: None
Engineering Control Date: Not reported
National Priorities List Status: Not reported
National Priorities List Date: Not reported
X Coordinate: 607488
Y Coordinate: 684208
Coordinate System: NJ State Plane (NAD83) - USFEET

MAP FINDINGS

Map ID
 Direction
 Distance
 Elevation

Site

Database(s)

EDR ID Number
 EPA ID Number

Y144 **KAZANJIAN THOS B** **EDR Historical Cleaners** **1009208128**
WSW **257 WEST SIDE AV** **N/A**
1/4-1/2 **JERSEY CITY, NJ**
0.280 mi.
1477 ft. **Site 9 of 10 in cluster Y**

Relative: EDR Historical Cleaners:
Lower Name: KAZANJIAN THOS B
 Year: 1923
Actual: Type: CARPET CLEANERS
18 ft.

Name: CITY CARPET CLEANING CO
 Year: 1923
 Type: CARPET CLEANERS

Name: KAZANJIAN THOS B
 Year: 1926
 Type: CARPET CLEANERS

AA145 **JERSEY CITY FIRE HOUSE EGIN17** **HIST LUST** **S105487230**
NE **110 BOYD AVE** **N/A**
1/4-1/2 **JERSEY CITY, NJ**
0.283 mi.
1492 ft. **Site 2 of 5 in cluster AA**

Relative: LUST HIST:
Higher Case ID: Not reported
 Lead Program Assigned: Bureau of Field Operations - Initial Notice Section
Actual: **Facility Status:** **Site Issued Letter of No Further Action for Area(s) Of Concern**
37 ft. UST ID: 0199966
 TMS Number: C93-5560
 Remedial Level: Site has 1 area of concern with 1 media of concern.
 Case Manager: Rafael Rivera
 Facility Phone: (609) 633-1435
 No Further Action: 4/18/1995 0:00:00
 RAW Approved: Not reported
 CEA: Not reported
 Date CEA Lifted: Not reported
 Dead Notice: Not reported

AA146 **JERSEY CITY FIRE DEPARTMENT** **UST** **U000371308**
NE **110 BOYD AVE** **N/A**
1/4-1/2 **JERSEY CITY, NJ 07304**
0.283 mi.
1492 ft. **Site 3 of 5 in cluster AA**

Relative: UST:
Higher Facility ID: 019996
 Owner Name: BUSINESS ADMINISTRAT
 Organization: CITY OF JERSEY CITY
Actual: Contact Type(UST Reg): Tank Owner
37 ft. Contact Address (UST Reg): 280 GROVE ST
 Contact Address 2 (UST Reg): Not reported
 Conact City,St,Zip (UST Reg): Jersey City, NJ 07302
 Owner Name: Not Identified Not Identified
 Organization: Not Identified
 Contact Type(UST Reg): Facility Operator
 Contact Address (UST Reg): Not reported

Map ID
Direction
Distance
Elevation

MAP FINDINGS

Site

Database(s)

EDR ID Number
EPA ID Number

JERSEY CITY FIRE DEPARTMENT (Continued)

U000371308

Contact Address 2 (UST Reg): Not reported
Contact City, St, Zip (UST Reg): Not reported

Tank Id: TANK-1
Tank Number: E8
Tank Contents: Medium Diesel Fuel (No. 2-D)
Tank Size: 550
Install Date: 1/1/1944
Tank Compliance: No
Tank Status: Removed
Overfill: No
Tank Status Date: 2/15/1994
Compliance Monitoring?: No
Overfill Protection: No
Spill Containment: No
Tank Wellhead Protection: Not reported

TANK MONITOR DATA:

Monitor Tank / Pipe: Tank
Monitor Type: None
Monitor Tank / Pipe: Pipe
Monitor Type: None

TANK DETAIL:

Tankpipe Tank / Pipe: Tank
Tankpipe Construction Type: Bare steel
Tankpipe Tank / Pipe: Pipe
Tankpipe Construction Type: Bare steel

**X147
NW
1/4-1/2
0.291 mi.
1536 ft.**

**A SPACE STATION
69 MALLORY AVE
JERSEY CITY, NJ 07306
Site 6 of 6 in cluster X**

**SHWS 1010517873
FINDS N/A**

**Relative:
Lower**

SHWS:
Site ID: 77814
Status: CLOSED
Home Owner: No
PI Number: G000022660
X Coord Site: Not reported
X Coord PI: Not reported
Y Coord Site: Not reported
Y Coord PI: Not reported

**Actual:
16 ft.**

FINDS:

Registry ID: 110032188166

Environmental Interest/Information System
NJ-NJEMS (New Jersey - New Jersey Environmental Management System).
The Department of Environmental Protection (NJDEP) manages large
databases of environmental information in this integrated system.

Map ID
Direction
Distance
Elevation

MAP FINDINGS

Site

Database(s)

EDR ID Number
EPA ID Number

Y148
WSW
1/4-1/2
0.292 mi.
1539 ft.

NJ CITY UNIVERSITY
251 WEST SIDE AVE
JERSEY CITY, NJ 07305
Site 10 of 10 in cluster Y

RCRA-NonGen **1008892011**
NJR000054866

Relative:
Lower

RCRA-NonGen:

Date form received by agency: 01/01/2007
Facility name: NJ CITY UNIVERSITY
Facility address: 251 WEST SIDE AVE
JERSEY CITY, NJ 073051130
EPA ID: NJR000054866
Mailing address: WEST SIDE AVE
JERSEY CITY, NJ 073051130
Contact: ROMAN GRAURE
Contact address: WEST SIDE AVE NIRAM INC
JERSEY CITY, NJ 073051130
Contact country: US
Contact telephone: (973) 299-4455
Contact email: MANAGER@NIRAM.COM
EPA Region: 02
Classification: Non-Generator
Description: Handler: Non-Generators do not presently generate hazardous waste

Actual:
18 ft.

Owner/Operator Summary:

Owner/operator name: NO NAME FOUND
Owner/operator address: Not reported
Not reported
Owner/operator country: US
Owner/operator telephone: Not reported
Legal status: Private
Owner/Operator Type: Owner
Owner/Op start date: 01/27/2005
Owner/Op end date: Not reported

Owner/operator name: NO NAME FOUND
Owner/operator address: Not reported
Not reported
Owner/operator country: US
Owner/operator telephone: Not reported
Legal status: Private
Owner/Operator Type: Operator
Owner/Op start date: 07/30/2005
Owner/Op end date: Not reported

Handler Activities Summary:

U.S. importer of hazardous waste: No
Mixed waste (haz. and radioactive): No
Recycler of hazardous waste: No
Transporter of hazardous waste: Unknown
Treater, storer or disposer of HW: No
Underground injection activity: No
On-site burner exemption: No
Furnace exemption: No
Used oil fuel burner: No
Used oil processor: No
Used oil refiner: No
Used oil fuel marketer to burner: No

Map ID
Direction
Distance
Elevation

MAP FINDINGS

Site

Database(s)

EDR ID Number
EPA ID Number

NJ CITY UNIVERSITY (Continued)

1008892011

Used oil Specification marketer: No
Used oil transfer facility: No
Used oil transporter: No
Off-site waste receiver: Commercial status unknown

Historical Generators:

Date form received by agency: 01/01/2006
Facility name: NJ CITY UNIVERSITY
Classification: Not a generator, verified

Date form received by agency: 11/01/2005
Facility name: NJ CITY UNIVERSITY
Classification: Not a generator, verified

Violation Status: No violations found

W149
West
1/4-1/2
0.292 mi.
1542 ft.

CENTRAL AUTO BODY
10 MALLORY AVE
JERSEY CITY, NJ 07305
Site 4 of 5 in cluster W

FINDS 1000418512
RCRA-NonGen NJD981871924

Relative:
Lower

FINDS:

Registry ID: 110004194354

Actual:
16 ft.

Environmental Interest/Information System

RCRAInfo is a national information system that supports the Resource Conservation and Recovery Act (RCRA) program through the tracking of events and activities related to facilities that generate, transport, and treat, store, or dispose of hazardous waste. RCRAInfo allows RCRA program staff to track the notification, permit, compliance, and corrective action activities required under RCRA.

RCRA-NonGen:

Date form received by agency: 01/01/2007
Facility name: CENTRAL AUTO BODY
Facility address: 10 MALLORY AVE
JERSEY CITY, NJ 073051113
EPA ID: NJD981871924
Mailing address: MALLORY AVE
JERSEY CITY, NJ 07305
Contact: Not reported
Contact address: MALLORY AVE
JERSEY CITY, NJ 07305
Contact country: US
Contact telephone: Not reported
Contact email: Not reported
EPA Region: 02
Classification: Non-Generator
Description: Handler: Non-Generators do not presently generate hazardous waste

Owner/Operator Summary:

Owner/operator name: ROBERT NITTI
Owner/operator address: NOT REQUIRED
NOT REQUIRED, WY 99999

Map ID
Direction
Distance
Elevation

MAP FINDINGS

Site

Database(s)

EDR ID Number
EPA ID Number

CENTRAL AUTO BODY (Continued)

1000418512

Owner/operator country: US
Owner/operator telephone: (212) 555-1212
Legal status: Private
Owner/Operator Type: Owner
Owner/Op start date: Not reported
Owner/Op end date: Not reported

Owner/operator name: ROBERT NITTI
Owner/operator address: NOT REQUIRED
NOT REQUIRED, WY 99999

Owner/operator country: US
Owner/operator telephone: (212) 555-1212
Legal status: Private
Owner/Operator Type: Operator
Owner/Op start date: Not reported
Owner/Op end date: Not reported

Handler Activities Summary:

U.S. importer of hazardous waste: Unknown
Mixed waste (haz. and radioactive): Unknown
Recycler of hazardous waste: No
Transporter of hazardous waste: Unknown
Treater, storer or disposer of HW: No
Underground injection activity: No
On-site burner exemption: Unknown
Furnace exemption: Unknown
Used oil fuel burner: No
Used oil processor: No
User oil refiner: No
Used oil fuel marketer to burner: No
Used oil Specification marketer: No
Used oil transfer facility: No
Used oil transporter: No
Off-site waste receiver: Commercial status unknown

Historical Generators:

Date form received by agency: 01/01/2006
Facility name: CENTRAL AUTO BODY
Classification: Not a generator, verified

Date form received by agency: 12/22/1986
Facility name: CENTRAL AUTO BODY
Classification: Small Quantity Generator

Violation Status: No violations found

W150 **KENNY'S AUTO REPAIR**
West **10 MALLORY AVE**
1/4-1/2 **JERSEY CITY, NJ 07305**
0.292 mi.
1542 ft. **Site 5 of 5 in cluster W**

UST **U000368054**
 N/A

Relative: **UST:**
Lower Facility ID: 025986
 Owner Name: KENNETH F.SHINE
Actual: Organization: KENNETH F SHINE
16 ft. Contact Type(UST Reg): Tank Owner
 Contact Address (UST Reg): 10 MALLORY AVE

Map ID
Direction
Distance
Elevation

MAP FINDINGS

Site

Database(s)

EDR ID Number
EPA ID Number

KENNY'S AUTO REPAIR (Continued)

U000368054

Contact Address 2 (UST Reg): Not reported
Contact City,St,Zip (UST Reg): Jersey City, NJ 07305
Owner Name: Not Identified Not Identified
Organization: Not Identified
Contact Type(UST Reg): Facility Operator
Contact Address (UST Reg): Not reported
Contact Address 2 (UST Reg): Not reported
Contact City,St,Zip (UST Reg): Not reported

Tank Id: TANK-1
Tank Number: 0001
Tank Contents: Waste Oil
Tank Size: 200
Install Date: 1/1/1979
Tank Compliance: No
Tank Status: In-use
Overfill: No
Tank Status Date: 1/1/1979
Compliance Monitoring?: No
Overfill Protection: No
Spill Containment: No
Tank Wellhead Protection: Not reported

TANK MONITOR DATA:

Monitor Tank / Pipe: Pipe
Monitor Type: None
Monitor Tank / Pipe: Tank
Monitor Type: None

TANK DETAIL:

Tankpipe Tank / Pipe: Pipe
Tankpipe Construction Type: Bare steel
Tankpipe Tank / Pipe: Tank
Tankpipe Construction Type: Bare steel

AA151
NNE
1/4-1/2
0.294 mi.
1552 ft.

CRONIN MORRIS
483 WEST SIDE AV
JERSEY CITY, NJ
Site 4 of 5 in cluster AA

EDR Historical Cleaners 1009208724
N/A

Relative:
Higher

EDR Historical Cleaners:
Name: MONTICELLO HAND LAUNDRY
Year: 1923
Type: LAUNDRIES

Actual:
35 ft.

Name: CRONIN MORRIS
Year: 1926
Type: LAUNDRIES

Map ID
Direction
Distance
Elevation

MAP FINDINGS

Site

Database(s)

EDR ID Number
EPA ID Number

152
SSW
1/4-1/2
0.299 mi.
1581 ft.

NEW JERSEY CITY UNIVERSITY
12 COLLEGE ST
JERSEY CITY, NJ 07305

NJ Release S102207999
VCP N/A

Relative:
Higher

NJ Release:

Actual:
28 ft.

Facility ID: 14880
Date Received: 8/17/1994
Operator: ROGER
Incident Type: Not reported
Location: Other
Other Location: Not reported
Contact Name: Not reported
Caller Name: REDACTED
Caller Title: FUGRO EAST INC
Caller Address: Not reported
Caller City,St,Zip: Not reported
Caller Telephone: Not reported
Facility Phone: Not reported
Incident Date: 8/2/1994
Substance(s): OIL FUEL #2
Substance Type: Liquid
CAS Number: Not reported
TCPA Chemical: No
COMU: 0906
Amnt Released: UNKNOWN
Release Type: Terminated
Injuries: No
Public Exposure: No
Police at Scene: No
Contamination of: Land
Status at Spill: 1-550 GAL UST REMOVED SOIL CONTAMINATION DISCOVERED. CLEAN UP IS IN PROGRESS.
NJ Spill Date: Not reported
NJ Spill Name: Not reported
NJ Spill Phone: Not reported
Other Date: Not reported
Other Name: Not reported
Other Telephone: Not reported
Public Evacuation: No
Assistance Requested: No
Wind Direction/Speed: Not reported
Local Municipality Notified: Not reported
Local Municipality Name: JERSEY CITY
Local Municipality Title: CAPT OCONNOR
Local Municipality Telephone: 201-547-4271
Local Municipality Date: 8/17/1994
Local Municipality Time: 0828
Incident Description: U.S.T.
Incident Name: Not reported
Incident Referred To: DRPSR
Incident Region: BFO-CAS
Incident Telephone: Faxed,Mailed
Incident Date: 8/17/1994
Incident time: Not reported
Incident ITM: B
Comments: Not reported
Date A310 Letter Printed: 8/17/1994

Case Number: 94-8-17-0825-08

Nature of Incident: Other

Incident Location: Not reported

Incident Time: Not reported

Substance Identity: Known

A310 Letter: Yes

Hazrds Material: Yes

Ref. Code: 101

Contained: Yes

Release VE: Not reported

Facility Evacuation: No

Firemen at Scene: No

Receiving Water: Not reported

NJ Spill Time: Not reported

NJ Spill Title: Not reported

Other Time: Not reported

Other Title: Not reported

Map ID
Direction
Distance
Elevation

MAP FINDINGS

Site

Database(s)

EDR ID Number
EPA ID Number

NEW JERSEY CITY UNIVERSITY (Continued)

S102207999

Date Local Authority Was Notified: Not reported
Date Updated: Not reported
Date Report Faxed to Local Authority: Not reported
Local Authority Notification Date: Not reported
Rep Receive Date: Not reported
Reporter Type: Not reported
Reporter Name: Not reported
Reporter Title: Not reported
Reporter Org: Not reported
Reporter Address: Not reported
Reporter City,St,Zip: Not reported
Reporter County: Not reported
Incident Status: Not reported
Incident Category: Not reported
Incident Source: Not reported
Incident Address: Not reported
Incident Address 2: Not reported
Incident City,St,Zip: Not reported
Incident County: Not reported
DEP Requested: Not reported
Confidential: Not reported
Notify Type: Not reported
Road Closed: Not reported
Direction: Not reported
Responsible Party: Known
Responsible Party Name: JERSEY CITY STATE CO
Responsible Party Contact: MIKE MERINEY
Responsible Party Title: CONSULT
Responsible Party Phone: Not reported
Responsible Party Street: 12 COLLEGE ST
Responsible Party County: HUDSON
Responsible Party City,St,Zip: JERSEY CITY, NJ
Memo. Of Understanding: Not reported
Drill/trng Exercise: Not reported
Hazardous: Not reported

VCP:

Incident Number: 94-08-17-0825-08
MOA Execution Date: 9/17/2001
Type Of Vcp File: HISTORICAL
Pi Number: Not reported
Case Type(Case Type): Not reported
Case Contact: Department Not reported
Case Contact Name: Not reported
Case Contact: Organization New Jersey University
Case Contact: Address: Line1 Not reported
Case Contact: Address: Line2 Not reported
Case Contact: Address: Line3 Not reported
Case Contact City,St,Zip: Not reported

Map ID
Direction
Distance
Elevation

MAP FINDINGS

Site

Database(s)

EDR ID Number
EPA ID Number

153
WNW
1/4-1/2
0.301 mi.
1589 ft.

141 PALISADES AVENUE (APT BLDG)
141 PALISADES AVE
JERSEY CITY, NJ 07306

SPILLS S105328974
VCP N/A

Relative:
Lower

NJ SPILL:

Actual:
10 ft.

Facility ID: 31651
Case Number: 98-09-14-1531-08
Notify Type: Other
Date Received: 9/14/1998
Location: Other
Other Location: Not reported
Incident Date: 9/14/1998
Incident Time: 1500
A310 Letter: True
Ref. Code: 101
COMU: 0906
CAS Number: Not reported
Hazardous: Not reported
Incident Location: Not reported
Facility Phone: Not reported
Substance(s): Not reported
Substance Type: Not reported
Substance Identity: Not reported
TCPA Chemical: Not reported
Hazrds Material: Not reported
Amnt Released: Not reported
Release VE: Not reported
Contained: Not reported
Release Type: Not reported
Incident Desc: Not reported
Status at Spill: 1-2000 UST SUSPECTED TO BE A LUST.TANK CO TO DO FURTHER TESTING OF TANK.
NJ Spill Date: Not reported
NJ Spill Time: Not reported
NJ Spill Name: Not reported
NJ Spill Title: Not reported
NJ Spill Phone: Not reported
Other Date: Not reported
Other Time: Not reported
Other Name: Not reported
Other Title: Not reported
Other Phone: Not reported
Injuries: No
Public Exposure: No
Road Closed: No
Facility Evacuation: No
Receiving Water: Not reported
Public Evacuation: No
Police at Scene: No
Firemen at Scene: No
Contamination of: Land
Nature of Incident: Not reported
Wind Direction/Speed: 0
Assistance Requested: No
Memo. Of Understanding: No
Drill/trng Exercise: No
Operator: JIMS

Map ID
Direction
Distance
Elevation

MAP FINDINGS

Site

Database(s)

EDR ID Number
EPA ID Number

141 PALISADES AVENUE (APT BLDG) (Continued)

S105328974

Contact Name: Not reported
Caller Name: REDACTED
Caller Title: EFFICIENCY HEATING
Caller Address: Not reported
Caller City,St,Zip: Not reported
Caller Phone: Not reported
Responsible Party: Known
Responsible Party Name: SAL PITARO OWNER
Responsible Party Contact: SAL PITARO
Responsible Party Title: OWNER
Responsible Party Telephone: 201-792-2386
Responsible Party Street: 133 PALASIDES AVE
Responsible Party Municipality: JERSEY CITY
Responsible Party State: NJ
Responsible Party Zip: 07307
Responsible City,St,Zip: JERSEY CITY, NJ
Responsible Party County: HUDSON
Local Municipality: No
Local Municipality Name: Not reported
Local Municipality Title: Not reported
Local Municipality Phone: Not reported
Local Municipality Date: Not reported
Local Municipality Time: Not reported
Incident Name: Not reported
Incident Referred To: Not reported
Incident Region: Not reported
Incident Phone: Not reported
Incident Date: Not reported
Comments: Not reported
Date A310 Letter Printed: Not reported
Date Local Authority Was Notified: Not reported
Date Update: Not reported
Date Report Faxed to Local Authority: Not reported
Local Authority Notification Date: Not reported
Reporter Name: Not reported
Reporter Type: Not reported
Rep Received Date: Not reported
Reporter Title: Not reported
Reporter Orgzn: Not reported
Reporter Address: Not reported
Reporter City,St,Zip: Not reported
Reporter County: Not reported
Incident Type: Not reported
Incident Status: Not reported
Incident Category: Not reported
Incident Source: Not reported
Incident Address: Not reported
Incident Address 2: Not reported
Incident City,St,Zip: Not reported
Incident County: Not reported
DEP Requested: Not reported
Confidential: Not reported

VCP:

Incident Number: 98-09-14-1531-08
MOA Execution Date: 10/2/1998
Type Of Vcp File: HISTORICAL

Map ID
Direction
Distance
Elevation

MAP FINDINGS

Site

Database(s)

EDR ID Number
EPA ID Number

141 PALISADES AVENUE (APT BLDG) (Continued)

S105328974

Pi Number: Not reported
Case Type(Case Type): Not reported
Case Contact: Department Not reported
Case Contact Name: Not reported
Case Contact: Organization Tullio Pitaro
Case Contact: Address: Line1 Not reported
Case Contact: Address: Line2 Not reported
Case Contact: Address: Line3 Not reported
Case Contact City,St,Zip: Not reported

AD154
WSW
1/4-1/2
0.301 mi.
1589 ft.

CITY CARPET CLEANING CO
266 WEST SIDE AV
JERSEY CITY, NJ
Site 1 of 10 in cluster AD

EDR Historical Cleaners 1009208137
N/A

Relative:
Lower
Actual:
18 ft.

EDR Historical Cleaners:
Name: CITY CARPET CLEANING CO
Year: 1923
Type: CARPET CLEANERS

AD155
WSW
1/4-1/2
0.303 mi.
1599 ft.

CITY CARPET CLEANING CO
264 WEST SIDE AV
JERSEY CITY, NJ
Site 2 of 10 in cluster AD

EDR Historical Cleaners 1009208135
N/A

Relative:
Lower
Actual:
18 ft.

EDR Historical Cleaners:
Name: CITY CARPET CLEANING CO
Year: 1923
Type: CARPET CLEANERS

AD156
WSW
1/4-1/2
0.304 mi.
1606 ft.

CITY CARPET CLEANING CO
262 WEST SIDE AV
JERSEY CITY, NJ
Site 3 of 10 in cluster AD

EDR Historical Cleaners 1009208133
N/A

Relative:
Lower
Actual:
18 ft.

EDR Historical Cleaners:
Name: CITY CARPET CLEANING CO
Year: 1923
Type: CARPET CLEANERS

157
ESE
1/4-1/2
0.304 mi.
1607 ft.

KENNEDY BLVD CORP
306 BERGEN AVE
JERSEY CITY, NJ 07305

RCRA-SQG 1000989936
FINDS NJ0001039809
MANIFEST

Relative:
Higher
Actual:
92 ft.

RCRA-SQG:
Date form received by agency:01/01/2007
Facility name: KENNEDY BLVD LLC
Facility address: 306 BERGEN AVE

Map ID
Direction
Distance
Elevation

MAP FINDINGS

Site

Database(s)

EDR ID Number
EPA ID Number

KENNEDY BLVD CORP (Continued)

1000989936

JERSEY CITY, NJ 73051618
EPA ID: NJ0001039809
Mailing address: PO BOX 229
MORRIS PLAINS, NJ 07950
Contact: DANIEL ROMARY
Contact address: PO BOX 229
MORRIS PLAINS, NJ 07950
Contact country: US
Contact telephone: Not reported
Contact email: Not reported
EPA Region: 02
Classification: Small Small Quantity Generator
Description: Handler: generates more than 100 and less than 1000 kg of hazardous waste during any calendar month and accumulates less than 6000 kg of hazardous waste at any time; or generates 100 kg or less of hazardous waste during any calendar month, and accumulates more than 1000 kg of hazardous waste at any time

Owner/Operator Summary:

Owner/operator name: WINOGRAD DEVELOPMENT LLC
Owner/operator address: Not reported
Not reported
Owner/operator country: US
Owner/operator telephone: Not reported
Legal status: Private
Owner/Operator Type: Operator
Owner/Op start date: 07/31/2003
Owner/Op end date: Not reported

Owner/operator name: NO NAME FOUND
Owner/operator address: Not reported
Not reported
Owner/operator country: US
Owner/operator telephone: Not reported
Legal status: Private
Owner/Operator Type: Operator
Owner/Op start date: 07/31/2003
Owner/Op end date: Not reported

Owner/operator name: JERSEY CITY RE-DEVELOPMENT
Owner/operator address: GROVE ST
JERSEY CITY, NJ 07302
Owner/operator country: US
Owner/operator telephone: Not reported
Legal status: Private
Owner/Operator Type: Owner
Owner/Op start date: 07/31/2003
Owner/Op end date: Not reported

Handler Activities Summary:

U.S. importer of hazardous waste: Unknown
Mixed waste (haz. and radioactive): Unknown
Recycler of hazardous waste: No
Transporter of hazardous waste: Unknown
Treater, storer or disposer of HW: No
Underground injection activity: No

Map ID
Direction
Distance
Elevation

MAP FINDINGS

Site

Database(s)

EDR ID Number
EPA ID Number

KENNEDY BLVD CORP (Continued)

1000989936

On-site burner exemption: Unknown
Furnace exemption: Unknown
Used oil fuel burner: No
Used oil processor: No
User oil refiner: No
Used oil fuel marketer to burner: No
Used oil Specification marketer: No
Used oil transfer facility: No
Used oil transporter: No
Off-site waste receiver: Commercial status unknown

Historical Generators:

Date form received by agency: 01/01/2006
Facility name: KENNEDY BLVD LLC
Classification: Small Quantity Generator

Date form received by agency: 07/20/2004
Facility name: KENNEDY BLVD LLC
Classification: Conditionally Exempt Small Quantity Generator

Date form received by agency: 02/17/1995
Facility name: KENNEDY BLVD LLC
Site name: JERSEY CITY OF
Classification: Large Quantity Generator

Hazardous Waste Summary:

Waste code: F037
Waste name: PETROLEUM REFINERY PRIMARY OIL/WATER/SOLIDS SEPARATION SLUDGE-ANY SLUDGE GENERATED FROM THE GRAVITATIONAL SEPARATION OF OIL/WATER/SOLIDS DURING THE STORAGE OR TREATMENT OF PROCESS WASTEWATERS AND OILY COOLING WASTEWATERS FROM PETROLEUM REFINERIES. SUCH SLUDGES INCLUDE, BUT ARE NOT LIMITED TO, THOSE GENERATED IN: OIL/WATER/SOLIDS SEPARATORS; TANKS AND IMPOUNDMENTS; DITCHES AND OTHER CONVEYANCES; SUMPS; AND STORMWATER UNITS RECEIVING DRY WEATHER FLOW. SLUDGE GENERATED IN STORMWATER UNITS THAT DO NOT RECEIVE DRY WEATHER FLOW, SLUDGES GENERATED FROM NON-CONTACT ONCE-THROUGH COOLING WATERS SEGREGATED FOR TREATMENT FROM OTHER PROCESS OR OILY COOLING WATERS, SLUDGES GENERATED IN AGGRESSIVE BIOLOGICAL TREATMENT UNITS AS DEFINED IN SECTION 261.31(B)(2) (INCLUDING SLUDGES GENERATED IN ONE OR MORE ADDITIONAL UNITS AFTER WASTEWATERS HAVE BEEN TREATED IN AGGRESSIVE BIOLOGICAL TREATMENT UNITS) AND K051 WASTES ARE NOT INCLUDED IN THIS LISTING.

Waste code: F038
Waste name: PETROLEUM REFINERY SECONDARY (EMULSIFIED) OIL/WATER/SOLIDS SEPARATION SLUDGE-ANY SLUDGE AND/OR FLOAT GENERATED FROM THE PHYSICAL AND/OR CHEMICAL SEPARATION OF OIL/WATER/SOLIDS IN PROCESS WASTEWATERS AND OILY COOLING WASTEWATERS FROM PETROLEUM REFINERIES. SUCH WASTES INCLUDE, BUT ARE NOT LIMITED TO, ALL SLUDGES AND FLOATS GENERATED IN: INDUCED AIR FLOTATION (IAF) UNITS, TANKS AND IMPOUNDMENTS, AND ALL SLUDGES GENERATED IN DAF UNITS. SLUDGES GENERATED IN STORMWATER UNITS THAT DO NOT RECEIVE DRY WEATHER FLOW, SLUDGES GENERATED FROM NON-CONTACT ONCE-THROUGH COOLING WATERS SEGREGATED FOR TREATMENT FROM OTHER PROCESS OR OILY COOLING WATERS, SLUDGES AND FLOATS GENERATED IN AGGRESSIVE BIOLOGICAL TREATMENT UNITS AS DEFINED IN SECTION 261.31(B)(2) (INCLUDING SLUDGES AND FLOATS GENERATED IN ONE OR MORE

Map ID
Direction
Distance
Elevation

MAP FINDINGS

Site

Database(s)

EDR ID Number
EPA ID Number

KENNEDY BLVD CORP (Continued)

1000989936

ADDITIONAL UNITS AFTER WASTEWATERS HAVE BEEN TREATED IN AGGRESSIVE BIOLOGICAL TREATMENT UNITS) AND F037, K048, AND K051 WASTES ARE NOT INCLUDED IN THIS LISTING.

Violation Status: No violations found

FINDS:

Registry ID: 110004129309

Environmental Interest/Information System

NJ-NJEMS (New Jersey - New Jersey Environmental Management System).
The Department of Environmental Protection (NJDEP) manages large databases of environmental information in this integrated system.

RCRAInfo is a national information system that supports the Resource Conservation and Recovery Act (RCRA) program through the tracking of events and activities related to facilities that generate, transport, and treat, store, or dispose of hazardous waste. RCRAInfo allows RCRA program staff to track the notification, permit, compliance, and corrective action activities required under RCRA.

NJ MANIFEST:

Manifest Code: NJA2756820
EPA ID: NJ0001039809
Date Shipped: 20040728
TSDf EPA ID: NJD002200046
Transporter EPA ID: NJR000018028
Transporter 2 EPA ID: Not reported
Transporter 3 EPA ID: Not reported
Transporter 4 EPA ID: Not reported
Transporter 5 EPA ID: Not reported
Transporter 6 EPA ID: Not reported
Transporter 7 EPA ID: Not reported
Transporter 8 EPA ID: Not reported
Transporter 10 EPA ID: Not reported
Date Trans1 Transported Waste: 040728
Date Trans2 Transported Waste: 000000
Date Trans3 Transported Waste: Not reported
Date Trans4 Transported Waste: Not reported
Date Trans5 Transported Waste: Not reported
Date Trans6 Transported Waste: Not reported
Date Trans7 Transported Waste: Not reported
Date Trans8 Transported Waste: Not reported
Date Trans9 Transported Waste: Not reported
Date Trans10 Transported Waste: Not reported
Date TSDf Received Waste: 040729
Transporter 1 Decal: Not reported
Transporter 2 Decal: Not reported
Data Entry Number: 09220421
Reference Manifest Number: Not reported
Was Load Rejected (Y/N): No
Reason Load Was Rejected: Not reported
Waste Code: Not reported
Manifest Year: Not reported
Quantity: Not reported

Map ID
Direction
Distance
Elevation

MAP FINDINGS

Site

Database(s)

EDR ID Number
EPA ID Number

KENNEDY BLVD CORP (Continued)

1000989936

Unit: Not reported
Hand Code: Not reported

AE158
West
1/4-1/2
0.306 mi.
1613 ft.

BETTER PLASTICS INCORPORATED
1 MALLORY AVE
JERSEY CITY, NJ 07305
Site 1 of 8 in cluster AE

UST U002156463
N/A

Relative:
Lower

UST:
Facility ID: 024396
Owner Name: Not Identified Not Identified
Organization: Not Identified
Contact Type(UST Reg): Facility Operator
Contact Address (UST Reg): Not reported
Contact Address 2 (UST Reg): Not reported
Contact City,St,Zip (UST Reg): Not reported
Owner Name: JOE SANTOS
Organization: JOE SANTOS
Contact Type(UST Reg): Tank Owner
Contact Address (UST Reg): 1 MALLORY AVE
Contact Address 2 (UST Reg): Not reported
Contact City,St,Zip (UST Reg): Jersey City, NJ 07305

Actual:
16 ft.

Tank Id: TANK-1
Tank Number: E1
Tank Contents: Unleaded Gasoline
Tank Size: 1000
Install Date: 1/1/1976
Tank Compliance: No
Tank Status: Removed
Overfill: No
Tank Status Date: 5/6/1993
Compliance Monitoring?: No
Overfill Protection: No
Spill Containment: No
Tank Wellhead Protection: Not reported

TANK MONITOR DATA:
Monitor Tank / Pipe: Pipe
Monitor Type: None
Monitor Tank / Pipe: Tank
Monitor Type: None

TANK DETAIL:
Tankpipe Tank / Pipe: Pipe
Tankpipe Construction Type: Bare steel
Tankpipe Tank / Pipe: Tank
Tankpipe Construction Type: Bare steel

MAP FINDINGS

Map ID			EDR ID Number
Direction			EPA ID Number
Distance			
Elevation	Site	Database(s)	

AE159 West 1/4-1/2 0.306 mi. 1613 ft.	BETTER PLASTICS INC 1 MALLORY AVE JERSEY CITY, NJ Site 2 of 8 in cluster AE	HIST LUST	S105487220 N/A
--	---	------------------	--------------------------

Relative: Lower	LUST HIST: Case ID: Not reported Lead Program Assigned: Bureau of Field Operations - Initial Notice Section
Actual: 16 ft.	Facility Status: Site Issued Letter of No Further Action for Area(s) Of Concern UST ID: 0243966 TMS Number: C93-0651 Remedial Level: Site has 1 area of concern with 1 media of concern. Case Manager: Not reported Facility Phone: Not reported No Further Action: 4/11/1995 0:00:00 RAW Approved: Not reported CEA: Not reported Date CEA Lifted: Not reported Dead Notice: Not reported

AE160 West 1/4-1/2 0.306 mi. 1613 ft.	ARMIN POLY VERSION 49 FISK STREET JERSEY CITY, NJ 07305 Site 3 of 8 in cluster AE	FINDS	1000255448 RCRA-NonGen NJD982725889
--	---	--------------	--

Relative: Lower	FINDS: Registry ID: 110001541582
Actual: 16 ft.	Environmental Interest/Information System AFS (Aerometric Information Retrieval System (AIRS) Facility Subsystem) replaces the former Compliance Data System (CDS), the National Emission Data System (NEDS), and the Storage and Retrieval of Aerometric Data (SAROAD). AIRS is the national repository for information concerning airborne pollution in the United States. AFS is used to track emissions and compliance data from industrial plants. AFS data are utilized by states to prepare State Implementation Plans to comply with regulatory programs and by EPA as an input for the estimation of total national emissions. AFS is undergoing a major redesign to support facility operating permits required under Title V of the Clean Air Act. NJ-NJEMS (New Jersey - New Jersey Environmental Management System). The Department of Environmental Protection (NJDEP) manages large databases of environmental information in this integrated system. RCRAInfo is a national information system that supports the Resource Conservation and Recovery Act (RCRA) program through the tracking of events and activities related to facilities that generate, transport, and treat, store, or dispose of hazardous waste. RCRAInfo allows RCRA program staff to track the notification, permit, compliance, and corrective action activities required under RCRA.

RCRA-NonGen:
 Date form received by agency: 01/01/2007
 Facility name: ARMIN POLY - VERSION

Map ID
Direction
Distance
Elevation

MAP FINDINGS

Site

Database(s)

EDR ID Number
EPA ID Number

ARMIN POLY VERSION (Continued)

1000255448

Facility address: 49 FISK ST
JERSEY CITY, NJ 07305
EPA ID: NJD982725889
Mailing address: WESTSIDE AVE
JERSEY CITY, NJ 07305
Contact: PHILIP GOLDSCHMIEDT
Contact address: WESTSIDE AVE
JERSEY CITY, NJ 07305
Contact country: US
Contact telephone: (201) 451-0600
Contact email: Not reported
EPA Region: 02
Land type: Private
Classification: Non-Generator
Description: Handler: Non-Generators do not presently generate hazardous waste

Owner/Operator Summary:

Owner/operator name: ARMIN PLASTICS INC
Owner/operator address: 301 WESTSIDE AVE
JERSEY CITY, NJ 07305
Owner/operator country: US
Owner/operator telephone: (201) 451-0600
Legal status: Private
Owner/Operator Type: Owner
Owner/Op start date: Not reported
Owner/Op end date: Not reported

Owner/operator name: ARMIN PLASTICS INC
Owner/operator address: 301 WESTSIDE AVE
JERSEY CITY, NJ 07305
Owner/operator country: US
Owner/operator telephone: (201) 451-0600
Legal status: Private
Owner/Operator Type: Operator
Owner/Op start date: Not reported
Owner/Op end date: Not reported

Handler Activities Summary:

U.S. importer of hazardous waste: Unknown
Mixed waste (haz. and radioactive): Unknown
Recycler of hazardous waste: No
Transporter of hazardous waste: Unknown
Treater, storer or disposer of HW: No
Underground injection activity: No
On-site burner exemption: Unknown
Furnace exemption: Unknown
Used oil fuel burner: No
Used oil processor: No
Used oil refiner: No
Used oil fuel marketer to burner: No
Used oil Specification marketer: No
Used oil transfer facility: No
Used oil transporter: No
Off-site waste receiver: Commercial status unknown

Map ID
Direction
Distance
Elevation

MAP FINDINGS

Site

Database(s)

EDR ID Number
EPA ID Number

ARMIN POLY VERSION (Continued)

1000255448

Historical Generators:

Date form received by agency: 01/01/2006
Facility name: ARMIN POLY - VERSION
Classification: Not a generator, verified

Date form received by agency: 10/23/1997
Facility name: ARMIN POLY - VERSION
Classification: Conditionally Exempt Small Quantity Generator

Facility Has Received Notices of Violations:

Regulation violated: Not reported
Area of violation: Generators - Manifest
Date violation determined: 09/23/1994
Date achieved compliance: 01/05/1995
Violation lead agency: State
Enforcement action: WRITTEN INFORMAL
Enforcement action date: 09/23/1994
Enf. disposition status: Not reported
Enf. disp. status date: Not reported
Enforcement lead agency: State
Proposed penalty amount: Not reported
Final penalty amount: Not reported
Paid penalty amount: Not reported

Evaluation Action Summary:

Evaluation date: 01/05/1995
Evaluation: NON-FINANCIAL RECORD REVIEW
Area of violation: Generators - Manifest
Date achieved compliance: 01/05/1995
Evaluation lead agency: State

Evaluation date: 09/23/1994
Evaluation: CASE DEVELOPMENT INSPECTION
Area of violation: Generators - Manifest
Date achieved compliance: 01/05/1995
Evaluation lead agency: State

AE161 TYCO A & E PRODUCTS
West 49 FISK ST
1/4-1/2 JERSEY CITY, NJ 07305
0.306 mi.
1613 ft. Site 4 of 8 in cluster AE

SHWS S107590921
BROWNFIELDS N/A
ISRA

Relative: SHWS:
Lower Site ID: 205220
Status: ACTIVE
Actual: Home Owner: No
16 ft. PI Number: 269896
X Coord Site: 604889
X Coord PI: 604889
Y Coord Site: 685277
Y Coord PI: 685277

NJ BROWNFIELD:

Price: Negotiable
Assessed Value: Not reported
Owner Name: DEP Case

Map ID
Direction
Distance
Elevation

MAP FINDINGS

Site

Database(s)

EDR ID Number
EPA ID Number

TYCO A & E PRODUCTS (Continued)

S107590921

Value: Not reported
Planning Area: Planning Area 1
Property Size: Not reported
General Comments: Not reported

NJ ISRA:

Pi Number: 269896
Action Number: ISR060004
Title: E20060121 TYCO A & E PRODUCTS
Isra Trg: Finalized Date 3/22/2006
Start Date: 3/28/2006
Facility Status: ASSIGNED TO PROGRAM
Case No: E20060121
Case Name: TYCO A & E PRODUCTS GROUP
Case Type: ISRA
Trigger Type: PROPERTY SALE
Trigger Date: 3/22/2006

Pi Number: 269896
Action Number: ISR060003
Title: E20060342 POLYVERSION ACQUISIT
Isra Trg: Finalized Date 10/6/2006
Start Date: 11/26/2008
Facility Status: WAIVER FROM ECRA/ISRA
Case No: E20060342
Case Name: POLYVERSION ACQUISITION 1 LLC
Case Type: ISRA
Trigger Type: PROPERTY SALE
Trigger Date: 8/30/2006

Pi Number: 269896
Action Number: ISR060004
Title: E20060121 TYCO A & E PRODUCTS
Isra Trg: Finalized Date 3/22/2006
Start Date: 3/28/2006
Facility Status: ASSIGNED TO PROGRAM
Case No: E20060121
Case Name: TYCO A & E PRODUCTS GROUP
Case Type: RA AMENDMENT
Trigger Type: SALE OF ASSETS
Trigger Date: 3/22/2006

Pi Number: 269896
Action Number: ISR060004
Title: E20060121 TYCO A & E PRODUCTS
Isra Trg: Finalized Date 3/22/2006
Start Date: 3/28/2006
Facility Status: ASSIGNED TO PROGRAM
Case No: E20060121
Case Name: TYCO A & E PRODUCTS GROUP
Case Type: RA AMENDMENT
Trigger Type: PROPERTY SALE
Trigger Date: 3/22/2006

Pi Number: 269896
Action Number: ISR060003
Title: E20060342 POLYVERSION ACQUISIT

Map ID
Direction
Distance
Elevation

MAP FINDINGS

Site

Database(s)

EDR ID Number
EPA ID Number

TYCO A & E PRODUCTS (Continued)

S107590921

Isra Trg: Finalized Date 10/6/2006
Start Date: 9/8/2006
Facility Status: ASSIGNED TO PROGRAM
Case No: E20060342
Case Name: POLYVERSION ACQUISITION 1 LLC
Case Type: ISRA
Trigger Type: PROPERTY SALE
Trigger Date: 8/30/2006

Pi Number: 269896
Action Number: ISR060003
Title: E20060342 POLYVERSION ACQUISIT
Isra Trg: Finalized Date 10/6/2006
Start Date: 11/26/2008
Facility Status: WAIVER FROM ECRA/ISRA
Case No: E20060342
Case Name: POLYVERSION ACQUISITION 1 LLC
Case Type: RA AMENDMENT
Trigger Type: PROPERTY SALE
Trigger Date: 8/30/2006

Pi Number: 269896
Action Number: ISR060004
Title: E20060121 TYCO A & E PRODUCTS
Isra Trg: Finalized Date 3/22/2006
Start Date: 3/28/2006
Facility Status: ASSIGNED TO PROGRAM
Case No: E20060121
Case Name: TYCO A & E PRODUCTS GROUP
Case Type: ISRA
Trigger Type: SALE OF ASSETS
Trigger Date: 3/22/2006

Pi Number: 269896
Action Number: ISR060003
Title: E20060342 POLYVERSION ACQUISIT
Isra Trg: Finalized Date 10/6/2006
Start Date: 9/8/2006
Facility Status: ASSIGNED TO PROGRAM
Case No: E20060342
Case Name: POLYVERSION ACQUISITION 1 LLC
Case Type: RA
Trigger Type: PROPERTY SALE
Trigger Date: 8/30/2006

Pi Number: 269896
Action Number: ISR060003
Title: E20060342 POLYVERSION ACQUISIT
Isra Trg: Finalized Date 10/6/2006
Start Date: 11/26/2008
Facility Status: WAIVER FROM ECRA/ISRA
Case No: E20060342
Case Name: POLYVERSION ACQUISITION 1 LLC
Case Type: RA
Trigger Type: SALE OF ASSETS
Trigger Date: 8/30/2006

Map ID
Direction
Distance
Elevation

MAP FINDINGS

Site

Database(s)

EDR ID Number
EPA ID Number

TYCO A & E PRODUCTS (Continued)

S107590921

Pi Number: 269896
Action Number: ISR060001
Title: E20060007 TYCO A & E PRODUCTS
Isra Trg: Finalized Date 12/23/2005
Start Date: 3/3/2006
Facility Status: WITHDRAWN FROM ECRA/ISRA
Case No: E20060007
Case Name: TYCO A & E PRODUCTS
Case Type: ISRA
Trigger Type: BUSINESS SALE
Trigger Date: 12/23/2005

Pi Number: 269896
Action Number: ISR060004
Title: E20060121 TYCO A & E PRODUCTS
Isra Trg: Finalized Date 3/22/2006
Start Date: 3/28/2006
Facility Status: ASSIGNED TO PROGRAM
Case No: E20060121
Case Name: TYCO A & E PRODUCTS GROUP
Case Type: RA
Trigger Type: SALE OF ASSETS
Trigger Date: 3/22/2006

Pi Number: 269896
Action Number: ISR060003
Title: E20060342 POLYVERSION ACQUISIT
Isra Trg: Finalized Date 10/6/2006
Start Date: 11/26/2008
Facility Status: WAIVER FROM ECRA/ISRA
Case No: E20060342
Case Name: POLYVERSION ACQUISITION 1 LLC
Case Type: ISRA
Trigger Type: SALE OF ASSETS
Trigger Date: 8/30/2006

Pi Number: 269896
Action Number: ISR060001
Title: E20060007 TYCO A & E PRODUCTS
Isra Trg: Finalized Date 12/23/2005
Start Date: 12/23/2005
Facility Status: ASSIGNED TO PROGRAM
Case No: E20060007
Case Name: TYCO A & E PRODUCTS
Case Type: ISRA
Trigger Type: BUSINESS SALE
Trigger Date: 12/23/2005

Pi Number: 269896
Action Number: ISR060003
Title: E20060342 POLYVERSION ACQUISIT
Isra Trg: Finalized Date 10/6/2006
Start Date: 11/26/2008
Facility Status: WAIVER FROM ECRA/ISRA
Case No: E20060342
Case Name: POLYVERSION ACQUISITION 1 LLC
Case Type: RA

Map ID
Direction
Distance
Elevation

MAP FINDINGS

Site

Database(s)

EDR ID Number
EPA ID Number

TYCO A & E PRODUCTS (Continued)

S107590921

Trigger Type: PROPERTY SALE
Trigger Date: 8/30/2006

Pi Number: 269896
Action Number: ISR060003
Title: E20060342 POLYVERSION ACQUISIT
Isra Trg: Finalized Date 10/6/2006
Start Date: 9/8/2006
Facility Status: ASSIGNED TO PROGRAM
Case No: E20060342
Case Name: POLYVERSION ACQUISITION 1 LLC
Case Type: RA
Trigger Type: SALE OF ASSETS
Trigger Date: 8/30/2006

Pi Number: 269896
Action Number: ISR060003
Title: E20060342 POLYVERSION ACQUISIT
Isra Trg: Finalized Date 10/6/2006
Start Date: 9/8/2006
Facility Status: ASSIGNED TO PROGRAM
Case No: E20060342
Case Name: POLYVERSION ACQUISITION 1 LLC
Case Type: RA AMENDMENT
Trigger Type: SALE OF ASSETS
Trigger Date: 8/30/2006

Pi Number: 269896
Action Number: ISR060003
Title: E20060342 POLYVERSION ACQUISIT
Isra Trg: Finalized Date 10/6/2006
Start Date: 11/26/2008
Facility Status: WAIVER FROM ECRA/ISRA
Case No: E20060342
Case Name: POLYVERSION ACQUISITION 1 LLC
Case Type: RA AMENDMENT
Trigger Type: SALE OF ASSETS
Trigger Date: 8/30/2006

Pi Number: 269896
Action Number: ISR060003
Title: E20060342 POLYVERSION ACQUISIT
Isra Trg: Finalized Date 10/6/2006
Start Date: 9/8/2006
Facility Status: ASSIGNED TO PROGRAM
Case No: E20060342
Case Name: POLYVERSION ACQUISITION 1 LLC
Case Type: RA AMENDMENT
Trigger Type: PROPERTY SALE
Trigger Date: 8/30/2006

Pi Number: 269896
Action Number: ISR060004
Title: E20060121 TYCO A & E PRODUCTS
Isra Trg: Finalized Date 3/22/2006
Start Date: 3/28/2006
Facility Status: ASSIGNED TO PROGRAM

Map ID
Direction
Distance
Elevation

MAP FINDINGS

Site

Database(s)

EDR ID Number
EPA ID Number

TYCO A & E PRODUCTS (Continued)

S107590921

Case No: E20060121
Case Name: TYCO A & E PRODUCTS GROUP
Case Type: RA
Trigger Type: PROPERTY SALE
Trigger Date: 3/22/2006

Pi Number: 269896
Action Number: ISR060003
Title: E20060342 POLYVERSION ACQUISIT
Isra Trg: Finalized Date 10/6/2006
Start Date: 9/8/2006
Facility Status: ASSIGNED TO PROGRAM
Case No: E20060342
Case Name: POLYVERSION ACQUISITION 1 LLC
Case Type: ISRA
Trigger Type: SALE OF ASSETS
Trigger Date: 8/30/2006

AD162
WSW
1/4-1/2
0.306 mi.
1614 ft.

CITY CARPET CLEANING CO
260 WEST SIDE AV
JERSEY CITY, NJ

EDR Historical Cleaners

1009208131
N/A

Site 4 of 10 in cluster AD

Relative:
Lower

EDR Historical Cleaners:
Name: CITY CARPET CLEANING CO
Year: 1923
Type: CARPET CLEANERS

Actual:
18 ft.

AC163
SE
1/4-1/2
0.307 mi.
1619 ft.

254 BERGEN AVE
254 BERGEN AVE
JERSEY CITY, NJ 07306

SHWS
UST

U000776251
N/A

Site 2 of 3 in cluster AC

Relative:
Higher

SHWS:
Site ID: 49281
Status: PENDING
Home Owner: No
PI Number: Not reported
X Coord Site: 607629
X Coord PI: 607629
Y Coord Site: 684078
Y Coord PI: 684078

Actual:
94 ft.

UST:

Facility ID: 023789
Owner Name: Not Identified Not Identified
Organization: Not Identified
Contact Type(UST Reg): Facility Operator
Contact Address (UST Reg): Not reported
Contact Address 2 (UST Reg): Not reported
Contact City,St,Zip (UST Reg): Not reported
Owner Name: MICHAEL ANSELMO
Organization: JERSEY CITY HOUSING AUTHORITY
Contact Type(UST Reg): Tank Owner

Map ID
 Direction
 Distance
 Elevation

MAP FINDINGS

Site

Database(s)

EDR ID Number
 EPA ID Number

254 BERGEN AVE (Continued)

U000776251

Contact Address (UST Reg): 400 US HIGHWAY #1
 Contact Address 2 (UST Reg): Not reported
 Contact City, St, Zip (UST Reg): Jersey City, NJ 07306

Tank Id: TANK-1
 Tank Number: 0001
 Tank Contents: Heating Oil (No. 2)
 Tank Size: 3000
 Install Date: 1/1/1944
 Tank Compliance: No
Tank Status: Abandoned in Place
 Overfill: No
 Tank Status Date: 7/19/1993
 Compliance Monitoring?: No
 Overfill Protection: No
 Spill Containment: No
 Tank Wellhead Protection: Not reported

TANK MONITOR DATA:

Monitor Tank / Pipe: Pipe
 Monitor Type: None
 Monitor Tank / Pipe: Tank
 Monitor Type: None

TANK DETAIL:

Tankpipe Tank / Pipe: Pipe
 Tankpipe Construction Type: Other
 Tankpipe Tank / Pipe: Tank
 Tankpipe Construction Type: Bare steel

AC164
SE
 1/4-1/2
 0.307 mi.
 1619 ft.

254 BERGEN AVENUE
254 BERGEN AVE
JERSEY CITY, NJ
 Site 3 of 3 in cluster AC

HWS RE-EVAL **S108027561**
 N/A

Relative:
Higher

HWS RE-EVAL:
 Facility Status: Assigned to Field Office. Under Investigation.
PI Number: 023789
 Category: Homeowner

Actual:
94 ft.

AD165
WSW
 1/4-1/2
 0.307 mi.
 1618 ft.

M PASAELINSKY & SONS INC
20 CARBON PL
JERSEY CITY, NJ 07305
 Site 5 of 10 in cluster AD

SHWS **U000354180**
UST **N/A**
NJ Release
BROWNFIELDS
INST CONTROL
ENG CONTROLS
HIST HWS

Relative:
Lower

SHWS:
 Site ID: 45508
 Status: ACTIVE
 Home Owner: No
 PI Number: 2409
 X Coord Site: 604984
 X Coord PI: 604984
 Y Coord Site: 684706

Actual:
19 ft.

Map ID
Direction
Distance
Elevation

MAP FINDINGS

Site

Database(s)

EDR ID Number
EPA ID Number

M PASAELINSKY & SONS INC (Continued)

U000354180

Y Coord Pl: 684706

UST:

Facility ID: 002409
Owner Name: Not Identified Not Identified
Organization: Not Identified
Contact Type(UST Reg): Facility Operator
Contact Address (UST Reg): Not reported
Contact Address 2 (UST Reg): Not reported
Contact City,St,Zip (UST Reg): Not reported
Owner Name: BERNARD PASHIELINSKY
Organization: 680 GARFIELD AVENUE CORP
Contact Type(UST Reg): Tank Owner
Contact Address (UST Reg): 20 CARBON PL
Contact Address 2 (UST Reg): Not reported
Contact City,St,Zip (UST Reg): Jersey City, NJ 07305

Tank Id: TANK-1
Tank Number: 00E1
Tank Contents: Heating Oil (No. 2)
Tank Size: 1000
Install Date: 1/1/1957
Tank Compliance: No
Tank Status: Removed
Overfill: No
Tank Status Date: 1/1/1957
Compliance Monitoring?: No
Overfill Protection: No
Spill Containment: No
Tank Wellhead Protection: Not reported

TANK MONITOR DATA:

Monitor Tank / Pipe: Pipe
Monitor Type: None
Monitor Tank / Pipe: Tank
Monitor Type: None

TANK DETAIL:

Tankpipe Tank / Pipe: Pipe
Tankpipe Construction Type: Fiberglass-reinforced plastic
Tankpipe Tank / Pipe: Tank
Tankpipe Construction Type: Cathodically protected steel

Tank Id: TANK-2
Tank Number: 00E2
Tank Contents: Heating Oil (No. 2)
Tank Size: 1000
Install Date: 1/1/1957
Tank Compliance: No
Tank Status: Removed
Overfill: No
Tank Status Date: 1/1/1957
Compliance Monitoring?: No
Overfill Protection: No
Spill Containment: No
Tank Wellhead Protection: Not reported

TANK MONITOR DATA:

Map ID
Direction
Distance
Elevation

MAP FINDINGS

Site

Database(s)

EDR ID Number
EPA ID Number

M PASAELINSKY & SONS INC (Continued)

U000354180

Monitor Tank / Pipe: Pipe
Monitor Type: None
Monitor Tank / Pipe: Tank
Monitor Type: None

TANK DETAIL:

Tankpipe Tank / Pipe: Tank
Tankpipe Construction Type: Cathodically protected steel
Tankpipe Tank / Pipe: Pipe
Tankpipe Construction Type: Fiberglass-reinforced plastic

Tank Id: TANK-3
Tank Number: 00E3
Tank Contents: Unleaded Gasoline
Tank Size: 1000
Install Date: 1/1/1957
Tank Compliance: No
Tank Status: Removed
Overfill: No
Tank Status Date: 1/1/1957
Compliance Monitoring?: No
Overfill Protection: No
Spill Containment: No
Tank Wellhead Protection: Not reported

TANK MONITOR DATA:

Monitor Tank / Pipe: Tank
Monitor Type: None
Monitor Tank / Pipe: Pipe
Monitor Type: None

TANK DETAIL:

Tankpipe Tank / Pipe: Tank
Tankpipe Construction Type: Cathodically protected steel
Tankpipe Tank / Pipe: Pipe
Tankpipe Construction Type: Fiberglass-reinforced plastic

NJ Release:

Facility ID:	6739	Case Number:	88-08-08-1704
Date Received:	8/8/1988	Nature of Incident:	Not reported
Operator:	ROB	Incident Location:	Not reported
Incident Type:	Not reported		
Location:	Facility		
Other Location:	Not reported		
Contact Name:	Not reported		
Caller Name:	REDACTED		
Caller Title:	PASHELINSKY SMELTI		
Caller Address:	Not reported		
Caller City,St,Zip:	Not reported		
Caller Telephone:	Not reported		
Facility Phone:	201-333-6606	Incident Time:	PM
Incident Date:	8/8/1988	Substance Identity:	Known
Substance(s):	GASOLINE	A310 Letter:	Not reported
Substance Type:	Liquid	Hazrds Material:	Yes
CAS Number:	Not reported	Ref. Code:	014
TCPA Chemical:	No	Contained:	No
COMU:	0906		
Amnt Released:	N/A UNK		

Map ID
Direction
Distance
Elevation

MAP FINDINGS

Site

Database(s)

EDR ID Number
EPA ID Number

M PASAELINSKY & SONS INC (Continued)

U000354180

Release Type:	Terminated	Release VE:	Not reported
Injuries:	No	Facility Evacuation:	No
Public Exposure:	No	Firemen at Scene:	No
Police at Scene:	No	Receiving Water:	N/A
Contamination of:	Not reported	NJ Spill Time:	Not reported
Status at Spill:	Not reported	NJ Spill Title:	OEM
NJ Spill Date:	8/8/1988	Other Time:	Not reported
NJ Spill Name:	Not reported	Other Title:	Not reported
NJ Spill Phone:	Not reported		
Other Date:	Not reported		
Other Name:	Not reported		
Other Telephone:	Not reported		
Public Evacuation:	No		
Assistance Requested:	No		
Wind Direction/Speed:	0		
Local Municipality Notified:	Not reported		
Local Municipality Name:	OPER. #395		
Local Municipality Title:	JERSEY CITY		
Local Municipality Telephone:	201-547-5477		
Local Municipality Date:	8/8/1988		
Local Municipality Time:	1741		
Incident Description:	LEAKING UNDERGROUND STORA		
Incident Name:	DHWM-M		
Incident Referred To:	DHWM		
Incident Region:	Metro		
Incident Telephone:	OFFICE		
Incident Date:	8/8/1988		
Incident time:	Not reported		
Incident ITM:	B		
Comments:	Not reported		
Date A310 Letter Printed:	Not reported		
Date Local Authority Was Notified:	Not reported		
Date Updated:	Not reported		
Date Report Faxed to Local Authority:	Not reported		
Local Authority Notification Date:	Not reported		
Rep Receive Date:	Not reported		
Reporter Type:	Not reported		
Reporter Name:	Not reported		
Reporter Title:	Not reported		
Reporter Org:	Not reported		
Reporter Address:	Not reported		
Reporter City,St,Zip:	Not reported		
Reporter County:	Not reported		
Incident Status:	Not reported		
Incident Category:	Not reported		
Incident Source:	Not reported		
Incident Address:	Not reported		
Incident Address 2:	Not reported		
Incident City,St,Zip:	Not reported		
Incident County:	Not reported		
DEP Requested:	Not reported		
Confidential:	Not reported		
Notify Type:	Not reported		
Road Closed:	Not reported		
Direction:	Not reported		
Responsible Party:	Known		
Responsible Party Name:	PASHELINSKY SMELTING		

Map ID
Direction
Distance
Elevation

MAP FINDINGS

Site

Database(s)

EDR ID Number
EPA ID Number

M PASAELINSKY & SONS INC (Continued)

U000354180

Responsible Party Contact: EUGENE IMPERATO
Responsible Party Title: N/A
Responsible Party Phone: 201-333-6606
Responsible Party Street: 20 CARBON PL
Responsible Party County: HUDSON
Responsible Party City,St,Zip: JERSEY CITY, NJ
Memo. Of Understanding: Not reported
Drill/trng Exercise: Not reported
Hazardous: Not reported

NJ BROWNFIELD:

Price: Negotiable
Assessed Value: Not reported
Owner Name: DEP Case
Value: Not reported
Planning Area: Planning Area 1
Property Size: Not reported
General Comments: Not reported

NJ INSTITUTIONAL CONTROL:

Facility ID: 45508
Date Established (SI): 1/21/1997
Pi Number: 002409
CEA Description (SI): Trichloroethylene
Pi Name: M PASAELINSKY & SONS INC
CEA Case Track #: 2822
Date Closed/lifted (SI): Not reported
Intermediate Durations: No
CEA Duration: 90.00

Facility ID: 45508
Date Established (SI): 1/21/1997
Pi Number: 002409
CEA Description (SI): Tetrachloroethane (1,1,2,2-)
Pi Name: M PASAELINSKY & SONS INC
CEA Case Track #: 2821
Date Closed/lifted (SI): Not reported
Intermediate Durations: No
CEA Duration: 90.00

Facility ID: 45508
Date Established (SI): 1/21/1997
Pi Number: 002409
CEA Description (SI): Tetrachloroethylene
Pi Name: M PASAELINSKY & SONS INC
CEA Case Track #: 2821
Date Closed/lifted (SI): Not reported
Intermediate Durations: No
CEA Duration: 90.00

Facility ID: 45508
Date Established (SI): 1/21/1997
Pi Number: 002409
CEA Description (SI): Trichloroethylene
Pi Name: M PASAELINSKY & SONS INC
CEA Case Track #: 2821

Map ID
Direction
Distance
Elevation

MAP FINDINGS

Site

Database(s)

EDR ID Number
EPA ID Number

M PASAELINSKY & SONS INC (Continued)

U000354180

Date Closed/lifted (SI): Not reported
Intermediate Durations: No
CEA Duration: 90.00

Facility ID: 45508
Date Established (SI): 1/21/1997
Pi Number: 002409
CEA Description (SI): Tetrachloroethane (1,1,2,2-)
Pi Name: M PASAELINSKY & SONS INC
CEA Case Track #: 2822
Date Closed/lifted (SI): Not reported
Intermediate Durations: No
CEA Duration: 90.00

Facility ID: 45508
Date Established (SI): 1/21/1997
Pi Number: 002409
CEA Description (SI): Tetrachloroethylene
Pi Name: M PASAELINSKY & SONS INC
CEA Case Track #: 2822
Date Closed/lifted (SI): Not reported
Intermediate Durations: No
CEA Duration: 90.00

NJ ENGINEERING CONTROLS:

Site ID: 45508
Pi Number: 002409
Pi Name: M PASAELINSKY & SONS INC
Owner Name: ,
DER Filed Date: 4/14/1996
DER Lifted Date: Not reported
Der Deed Usage (si): Limited Restricted
Deed Specific Requirement: Not reported
Deeds Parameter Desc: Not reported
Deeds Depth: Not reported
Comments: Not reported

HIST SHWS:

Case Status: NFA-A (Limited Restricted Use)
Status Date: 7/10/2003
Case ID: 002409
Contact: BOMM
Sub Section Label: C: Closed Sites with Restrictions
Site Municipality: 0906
Remedial Level Code: C2
Classification exception area dt: Ongoing
Classification exception area dt: 1/21/1997
Deed Notice Status: Ongoing
Deed Notice Date: Not reported
Engineering Control Status: None
Engineering Control Date: Not reported
National Priorities List Status: Not reported
National Priorities List Date: Not reported
X Coordinate: 604984
Y Coordinate: 684706
Coordinate System: NJ State Plane (NAD83) - USFEET

Map ID
Direction
Distance
Elevation

MAP FINDINGS

EDR ID Number
EPA ID Number

Site

Database(s)

AD166
WSW
1/4-1/2
0.307 mi.
1618 ft.

M PASAELINSKY & SONS INC
20 CARBON PLACE
JERSEY CITY, NJ 07305

ISRA S107588303
N/A

Site 6 of 10 in cluster AD

Relative:
Lower

NJ ISRA:

Pi Number: 002409
Action Number: ISR950001
Title: E94140 PASHELINSKY SMELTING &
Isra Trg: Finalized Date Not reported
Start Date: 1/14/1997
Facility Status: NFA-E (LIMITED RESTRICTED USE)
Case No: E94140
Case Name: PASHELINSKY SMELTING & REFINING CORPORATION
Case Type: ISRA
Trigger Type: CESSATION
Trigger Date: 11/16/1994

Actual:
19 ft.

AD167
WSW
1/4-1/2
0.307 mi.
1618 ft.

FORTUNE PLASTIC & METAL INC
20 CARBON PLACE
JERSEY CITY, NJ 07305

FINDS 1000490047
MLTS NJD001603927
NJ Release
HIST LUST
MANIFEST
RCRA-CESQG

Site 7 of 10 in cluster AD

Relative:
Lower

FINDS:

Actual:
19 ft.

Registry ID: 110001532627

Environmental Interest/Information System

AFS (Aerometric Information Retrieval System (AIRS) Facility Subsystem) replaces the former Compliance Data System (CDS), the National Emission Data System (NEDS), and the Storage and Retrieval of Aerometric Data (SAROAD). AIRS is the national repository for information concerning airborne pollution in the United States. AFS is used to track emissions and compliance data from industrial plants. AFS data are utilized by states to prepare State Implementation Plans to comply with regulatory programs and by EPA as an input for the estimation of total national emissions. AFS is undergoing a major redesign to support facility operating permits required under Title V of the Clean Air Act.

NJ-NJEMS (New Jersey - New Jersey Environmental Management System). The Department of Environmental Protection (NJDEP) manages large databases of environmental information in this integrated system.

US EPA TRIS (Toxics Release Inventory System) contains information from facilities on the amounts of over 300 listed toxic chemicals that these facilities release directly to air, water, land, or that are transported off-site.

RCRAInfo is a national information system that supports the Resource Conservation and Recovery Act (RCRA) program through the tracking of events and activities related to facilities that generate, transport, and treat, store, or dispose of hazardous waste. RCRAInfo allows RCRA program staff to track the notification, permit, compliance, and corrective action activities required under RCRA.

Map ID
Direction
Distance
Elevation

MAP FINDINGS

Site

Database(s)

EDR ID Number
EPA ID Number

FORTUNE PLASTIC & METAL INC (Continued)

1000490047

MLTS:

License Number: 29-19726-01
First License Date: 01/22/1992
License Date: 07/07/1994
Lic. Expiration Date: 01/31/1997
Contact Name: MARTIN PASHELINSKY, PRESIDENT
Contact Phone: 201-333-6606
Institution Code: 19726
Primary Program: Not reported
Department: Not reported
Building: Not reported
States Allowing Use: Not reported
License Use: Not reported
Store Material Use: No
Redistribution Use: No
Incinerate Use: No
Burial Use: No
Last Inspection Date: 06/1986
Next Inspection Date: 0
Inspector Name: Not reported
Status: Not reported

NJ Release:

Facility ID:	8436	Case Number:	90-06-27-1432
Date Received:	6/27/1990	Nature of Incident:	Facility
Operator:	JIMH	Incident Location:	Not reported
Incident Type:	Not reported		
Location:	Facility		
Other Location:	Not reported		
Contact Name:	Not reported		
Caller Name:	REDACTED		
Caller Title:	PASHELINSKI SMELTI		
Caller Address:	Not reported		
Caller City,St,Zip:	Not reported		
Caller Telephone:	Not reported		
Facility Phone:	Not reported	Incident Time:	1330
Incident Date:	6/27/1990	Substance Identity:	Known
Substance(s):	SMOKE	A310 Letter:	No
Substance Type:	Gas	Hazrds Material:	No
CAS Number:	Not reported	Ref. Code:	003
TCPA Chemical:	No	Contained:	No
COMU:	0906	Release VE:	Not reported
Amnt Released:	UNK		
Release Type:	Terminated	Facility Evacuation:	No
Injuries:	No	Firemen at Scene:	No
Public Exposure:	No	Receiving Water:	Not reported
Police at Scene:	No		
Contamination of:	Not reported	NJ Spill Time:	Not reported
Status at Spill:	Not reported	NJ Spill Title:	Not reported
NJ Spill Date:	Not reported		
NJ Spill Name:	Not reported		
NJ Spill Phone:	Not reported	Other Time:	Not reported
Other Date:	Not reported	Other Title:	Not reported
Other Name:	Not reported		
Other Telephone:	Not reported		
Public Evacuation:	No		

Map ID
Direction
Distance
Elevation

MAP FINDINGS

Site

Database(s)

EDR ID Number
EPA ID Number

FORTUNE PLASTIC & METAL INC (Continued)

1000490047

Assistance Requested: No
Wind Direction/Speed: Not reported
Local Municipality Notified: Not reported
Local Municipality Name: Not reported
Local Municipality Title: Not reported
Local Municipality Telephone: Not reported
Local Municipality Date: Not reported
Local Municipality Time: Not reported
Incident Description: SMOKE, PERMIT VIOLATION
Incident Name: Not reported
Incident Referred To: DEQ
Incident Region: Metro
Incident Telephone: Not reported
Incident Date: 6/27/1990
Incident time: Not reported
Incident ITM: B
Comments: Not reported
Date A310 Letter Printed: Not reported
Date Local Authority Was Notified: Not reported
Date Updated: Not reported
Date Report Faxed to Local Authority: Not reported
Local Authority Notification Date: Not reported
Rep Receive Date: Not reported
Reporter Type: Not reported
Reporter Name: Not reported
Reporter Title: Not reported
Reporter Org: Not reported
Reporter Address: Not reported
Reporter City,St,Zip: Not reported
Reporter County: Not reported
Incident Status: Not reported
Incident Category: Not reported
Incident Source: Not reported
Incident Address: Not reported
Incident Address 2: Not reported
Incident City,St,Zip: Not reported
Incident County: Not reported
DEP Requested: Not reported
Confidential: Not reported
Notify Type: Not reported
Road Closed: Not reported
Direction: Not reported
Responsible Party: Known
Responsible Party Name: PASHELINSKI SMELTING
Responsible Party Contact: MR.KAPLAN
Responsible Party Title: MANAGER
Responsible Party Phone: 201-333-6606
Responsible Party Street: 20 CARBON PLACE
Responsible Party County: HUDSON
Responsible Party City,St,Zip: JERSEY CITY, NJ
Memo. Of Understanding: Not reported
Drill/trng Exercise: Not reported
Hazardous: Not reported

LUST HIST:

Case ID: 88-07-27-1637
Lead Program Assigned: Bureau of Underground Storage Tanks

Map ID
Direction
Distance
Elevation

MAP FINDINGS

Site

Database(s)

EDR ID Number
EPA ID Number

FORTUNE PLASTIC & METAL INC (Continued)

1000490047

Facility Status: Site Issued Letter of No Further Action for Area(s) Of Concern
UST ID: 0024095
TMS Number: Not reported
Remedial Level: Site has more than 1 area of concern or more than 1 media of concern.
Case Manager: David Rubin
Facility Phone: (609) 633-1284
No Further Action: 2/21/1992 0:00:00
RAW Approved: Not reported
CEA: Not reported
Date CEA Lifted: Not reported
Dead Notice: Not reported

NJ MANIFEST:

Manifest Code: PAH0194320
EPA ID: NJD001603927
Date Shipped: 20050602
TSD EPA ID: PAD067098822
Transporter EPA ID: PAD014146179
Transporter 2 EPA ID: Not reported
Transporter 3 EPA ID: Not reported
Transporter 4 EPA ID: Not reported
Transporter 5 EPA ID: Not reported
Transporter 6 EPA ID: Not reported
Transporter 7 EPA ID: Not reported
Transporter 8 EPA ID: Not reported
Transporter 10 EPA ID: Not reported
Date Trans1 Transported Waste: 050602
Date Trans2 Transported Waste: 000000
Date Trans3 Transported Waste: Not reported
Date Trans4 Transported Waste: Not reported
Date Trans5 Transported Waste: Not reported
Date Trans6 Transported Waste: Not reported
Date Trans7 Transported Waste: Not reported
Date Trans8 Transported Waste: Not reported
Date Trans9 Transported Waste: Not reported
Date Trans10 Transported Waste: Not reported
Date TSD Received Waste: 050609
Transporter 1 Decal: Not reported
Transporter 2 Decal: Not reported
Data Entry Number: 08010521
Reference Manifest Number: Not reported
Was Load Rejected (Y/N): No
Reason Load Was Rejected: Not reported
Waste Code: Not reported
Manifest Year: Not reported
Quantity: Not reported
Unit: Not reported
Hand Code: Not reported

RCRA-CESQG:

Date form received by agency: 01/01/2007
Facility name: FORTUNE PLASTIC & METAL INC
Facility address: 20 CARBON PLACE
JERSEY CITY, NJ 07305

Map ID
Direction
Distance
Elevation

MAP FINDINGS

Site

Database(s)

EDR ID Number
EPA ID Number

FORTUNE PLASTIC & METAL INC (Continued)

1000490047

EPA ID: NJD001603927
Mailing address: CARBON PLACE
JERSEY CITY, NJ 07305
Contact: PING CHENY
Contact address: CARBON PLACE
JERSEY CITY, NJ 07305
Contact country: US
Contact telephone: (201) 333-3339
Contact email: CHENYPING@MAIL.FORTUNEGROUP.COM
EPA Region: 02
Land type: Private
Classification: Conditionally Exempt Small Quantity Generator
Description: Handler: generates 100 kg or less of hazardous waste per calendar month, and accumulates 1000 kg or less of hazardous waste at any time; or generates 1 kg or less of acutely hazardous waste per calendar month, and accumulates at any time: 1 kg or less of acutely hazardous waste; or 100 kg or less of any residue or contaminated soil, waste or other debris resulting from the cleanup of a spill, into or on any land or water, of acutely hazardous waste; or generates 100 kg or less of any residue or contaminated soil, waste or other debris resulting from the cleanup of a spill, into or on any land or water, of acutely hazardous waste during any calendar month, and accumulates at any time: 1 kg or less of acutely hazardous waste; or 100 kg or less of any residue or contaminated soil, waste or other debris resulting from the cleanup of a spill, into or on any land or water, of acutely hazardous waste

Owner/Operator Summary:

Owner/operator name: NO NAME FOUND
Owner/operator address: Not reported
Not reported
Owner/operator country: US
Owner/operator telephone: Not reported
Legal status: Private
Owner/Operator Type: Operator
Owner/Op start date: 07/01/1999
Owner/Op end date: Not reported

Owner/operator name: CHENY PING
Owner/operator address: Not reported
Not reported
Owner/operator country: US
Owner/operator telephone: Not reported
Legal status: Private
Owner/Operator Type: Operator
Owner/Op start date: 07/01/1999
Owner/Op end date: Not reported

Owner/operator name: NORMAN NA
Owner/operator address: Not reported
Not reported
Owner/operator country: US
Owner/operator telephone: Not reported
Legal status: Private
Owner/Operator Type: Owner
Owner/Op start date: 07/01/1999
Owner/Op end date: Not reported

Map ID
Direction
Distance
Elevation

MAP FINDINGS

Site

Database(s)

EDR ID Number
EPA ID Number

FORTUNE PLASTIC & METAL INC (Continued)

1000490047

Owner/operator name: NO NAME FOUND
Owner/operator address: Not reported
Not reported
Owner/operator country: US
Owner/operator telephone: Not reported
Legal status: Private
Owner/Operator Type: Owner
Owner/Op start date: 07/01/1999
Owner/Op end date: Not reported

Handler Activities Summary:

U.S. importer of hazardous waste: Unknown
Mixed waste (haz. and radioactive): Unknown
Recycler of hazardous waste: No
Transporter of hazardous waste: Unknown
Treater, storer or disposer of HW: No
Underground injection activity: No
On-site burner exemption: Unknown
Furnace exemption: Unknown
Used oil fuel burner: No
Used oil processor: No
User oil refiner: No
Used oil fuel marketer to burner: No
Used oil Specification marketer: No
Used oil transfer facility: No
Used oil transporter: No
Off-site waste receiver: Commercial status unknown

Historical Generators:

Date form received by agency: 01/01/2006
Facility name: FORTUNE PLASTIC & METAL INC
Classification: Conditionally Exempt Small Quantity Generator

Date form received by agency: 03/18/2005
Facility name: FORTUNE PLASTIC & METAL INC
Classification: Small Quantity Generator

Date form received by agency: 02/26/1992
Facility name: FORTUNE PLASTIC & METAL INC
Site name: PASHELINSKY SMELTING CORP
Classification: Small Quantity Generator

Hazardous Waste Summary:

Waste code: D008
Waste name: LEAD

Violation Status: No violations found

Evaluation Action Summary:

Evaluation date: 11/30/2006
Evaluation: COMPLIANCE EVALUATION INSPECTION ON-SITE
Area of violation: Not reported
Date achieved compliance: Not reported
Evaluation lead agency: State

Map ID
Direction
Distance
Elevation

MAP FINDINGS

Site

Database(s)

EDR ID Number
EPA ID Number

AD168
WSW
1/4-1/2
0.307 mi.
1623 ft.

CITY CARPET CLEANING CO
258 WEST SIDE AV
JERSEY CITY, NJ

EDR Historical Cleaners

1009208129
N/A

Relative:
Lower
Actual:
18 ft.

EDR Historical Cleaners:
Name: CITY CARPET CLEANING CO
Year: 1923
Type: CARPET CLEANERS

AD169
WSW
1/4-1/2
0.309 mi.
1631 ft.

680 GARFIELD AVENUE INC
20 CARBON PL SITE 2
JERSEY CITY, NJ 07305
Site 9 of 10 in cluster AD

RCRA-NonGen

1000832953
NJD986644284

Relative:
Lower
Actual:
19 ft.

RCRA-NonGen:
Date form received by agency: 01/01/2007
Facility name: 680 GARFIELD AVENUE INC
Facility address: 20 CARBON PL SITE 2
JERSEY CITY, NJ 073051125
EPA ID: NJD986644284
Mailing address: CARBON PL SITE 2
JERSEY CITY, NJ 073051125
Contact: Not reported
Contact address: CARBON PL SITE 2
JERSEY CITY, NJ 073051125
Contact country: US
Contact telephone: Not reported
Contact email: Not reported
EPA Region: 02
Classification: Non-Generator
Description: Handler: Non-Generators do not presently generate hazardous waste

Owner/Operator Summary:

Owner/operator name: BERNARD PASHHELINSKY
Owner/operator address: 20 CARBON PL
JERSEY CITY, NJ 07305
Owner/operator country: US
Owner/operator telephone: (201) 333-6606
Legal status: Private
Owner/Operator Type: Operator
Owner/Op start date: Not reported
Owner/Op end date: Not reported

Owner/operator name: BERNARD PASHHELINSKY
Owner/operator address: 20 CARBON PL
JERSEY CITY, NJ 07305
Owner/operator country: US
Owner/operator telephone: (201) 333-6606
Legal status: Private
Owner/Operator Type: Owner
Owner/Op start date: Not reported
Owner/Op end date: Not reported

Handler Activities Summary:

U.S. importer of hazardous waste: Unknown
Mixed waste (haz. and radioactive): Unknown

Map ID
 Direction
 Distance
 Elevation

MAP FINDINGS

Site

Database(s)

EDR ID Number
 EPA ID Number

680 GARFIELD AVENUE INC (Continued)

1000832953

Recycler of hazardous waste: No
 Transporter of hazardous waste: Unknown
 Treater, storer or disposer of HW: No
 Underground injection activity: No
 On-site burner exemption: Unknown
 Furnace exemption: Unknown
 Used oil fuel burner: No
 Used oil processor: No
 User oil refiner: No
 Used oil fuel marketer to burner: No
 Used oil Specification marketer: No
 Used oil transfer facility: No
 Used oil transporter: No
 Off-site waste receiver: Commercial status unknown

Historical Generators:

Date form received by agency: 01/01/2006
 Facility name: 680 GARFIELD AVENUE INC
 Classification: Not a generator, verified

Date form received by agency: 12/18/1992
 Facility name: 680 GARFIELD AVENUE INC
 Classification: Large Quantity Generator

Violation Status: No violations found

170
 SW
 1/4-1/2
 0.309 mi.
 1632 ft.

COLLEGA TOWERS APARTMENTS
132-140 AUDUBON AVE
JERSEY CITY, NJ 07305

UST U000369550
N/A

Relative:
Lower

UST:

Facility ID: 017465
 Owner Name: Not Identified Not Identified
 Organization: Not Identified
 Contact Type(UST Reg): Facility Operator
 Contact Address (UST Reg): Not reported
 Contact Address 2 (UST Reg): Not reported
 Contact City,St,Zip (UST Reg): Not reported
 Owner Name: BARBARA WHITTAKER
 Organization: COLLEGA TOWER COOPERATIVE APTS.
 Contact Type(UST Reg): Tank Owner
 Contact Address (UST Reg): 37 COLLEGA DR
 Contact Address 2 (UST Reg): Not reported
 Contact City,St,Zip (UST Reg): Jersey City, NJ 07305

Actual:
23 ft.

Tank Id: TANK-1
 Tank Number: 0001
 Tank Contents: Heating Oil (No. 2)
 Tank Size: 10000
 Install Date: 1/1/1980
 Tank Compliance: No
Tank Status: Removed
 Overfill: No
 Tank Status Date: 1/1/1980
 Compliance Monitoring?: No
 Overfill Protection: No

Map ID
Direction
Distance
Elevation

MAP FINDINGS

Site

Database(s)

EDR ID Number
EPA ID Number

COLLEGA TOWERS APARTMENTS (Continued)

U000369550

Spill Containment: No
Tank Wellhead Protection: Not reported

TANK MONITOR DATA:
Monitor Tank / Pipe: Tank
Monitor Type: None
Monitor Tank / Pipe: Pipe
Monitor Type: None

TANK DETAIL:
Tankpipe Tank / Pipe: Pipe
Tankpipe Construction Type: Cathodically protected steel
Tankpipe Tank / Pipe: Tank
Tankpipe Construction Type: Cathodically protected steel

Tank Id: TANK-2
Tank Number: 0002
Tank Contents: Heating Oil (No. 2)
Tank Size: 10000
Install Date: 1/1/1980
Tank Compliance: No
Tank Status: Removed
Overfill: No
Tank Status Date: 1/1/1980
Compliance Monitoring?: No
Overfill Protection: No
Spill Containment: No
Tank Wellhead Protection: Not reported

TANK MONITOR DATA:
Monitor Tank / Pipe: Tank
Monitor Type: None
Monitor Tank / Pipe: Pipe
Monitor Type: None

TANK DETAIL:
Tankpipe Tank / Pipe: Tank
Tankpipe Construction Type: Cathodically protected steel
Tankpipe Tank / Pipe: Pipe
Tankpipe Construction Type: Cathodically protected steel

Tank Id: TANK-3
Tank Number: 0003
Tank Contents: Heating Oil (No. 2)
Tank Size: 10000
Install Date: 1/1/1980
Tank Compliance: No
Tank Status: Removed
Overfill: No
Tank Status Date: 1/1/1980
Compliance Monitoring?: No
Overfill Protection: No
Spill Containment: No
Tank Wellhead Protection: Not reported

TANK MONITOR DATA:
Monitor Tank / Pipe: Pipe
Monitor Type: None
Monitor Tank / Pipe: Tank
Monitor Type: None

Map ID
 Direction
 Distance
 Elevation

MAP FINDINGS

Site

Database(s)

EDR ID Number
 EPA ID Number

COLLEGA TOWERS APARTMENTS (Continued)

U000369550

TANK DETAIL:

Tankpipe Tank / Pipe: Pipe
 Tankpipe Construction Type: Cathodically protected steel
 Tankpipe Tank / Pipe: Tank
 Tankpipe Construction Type: Cathodically protected steel

Tank Id: TANK-4
 Tank Number: 0004
 Tank Contents: Heating Oil (No. 2)
 Tank Size: 10000
 Install Date: 1/1/1980
 Tank Compliance: No
Tank Status: Removed
 Overfill: No
 Tank Status Date: 1/1/1980
 Compliance Monitoring?: No
 Overfill Protection: No
 Spill Containment: No
 Tank Wellhead Protection: Not reported

TANK MONITOR DATA:

Monitor Tank / Pipe: Tank
 Monitor Type: None
 Monitor Tank / Pipe: Pipe
 Monitor Type: None

TANK DETAIL:

Tankpipe Tank / Pipe: Pipe
 Tankpipe Construction Type: Cathodically protected steel
 Tankpipe Tank / Pipe: Tank
 Tankpipe Construction Type: Cathodically protected steel

AA171
 NNE
 1/4-1/2
 0.315 mi.
 1663 ft.

PEP S AUTO REPAIRING
1 WILLIAMS AVE
HARRISON, NJ
 Site 5 of 5 in cluster AA

EDR Historical Auto Stations 1009100036
 N/A

Relative:
 Higher

EDR Historical Auto Stations:
 Name: PEP S AUTO REPAIRING
 Year: 1942
 Type: AUTOMOBILE REPAIRING

Actual:
 35 ft.

AE172
 West
 1/4-1/2
 0.323 mi.
 1704 ft.

ANN SANTO
76 FISK ST
JERSEY CITY, NJ 07305
 Site 5 of 8 in cluster AE

SHWS U003947309
 UST N/A

Relative:
 Lower

SHWS:
 Site ID: 58005
 Status: CLOSED
 Home Owner: No
 PI Number: Not reported
 X Coord Site: Not reported
 X Coord PI: Not reported
 Y Coord Site: Not reported

Actual:
 15 ft.

Map ID
Direction
Distance
Elevation

MAP FINDINGS

Site

Database(s)

EDR ID Number
EPA ID Number

ANN SANTO (Continued)

U003947309

Y Coord Pl: Not reported

UST:

Facility ID: 033847
Owner Name: Not Identified Not Identified
Organization: Not Identified
Contact Type(UST Reg): Facility Operator
Contact Address (UST Reg): 1 MALLORY AVE
Contact Address 2 (UST Reg): Not reported
Contact City,St,Zip (UST Reg): Jersey City, NJ 07305
Owner Name: ANN SANTO
Organization: ANN SANTO
Contact Type(UST Reg): Tank Owner
Contact Address (UST Reg): 1 MALLORY AVE
Contact Address 2 (UST Reg): Not reported
Contact City,St,Zip (UST Reg): Jersey City, NJ 073051116

Tank Id: TANK-1
Tank Number: 0001
Tank Contents: Heating Oil (No. 2)
Tank Size: 4000
Install Date: 6/30/1975
Tank Compliance: No
Tank Status: Removed
Overfill: No
Tank Status Date: 3/2/2000
Compliance Monitoring?: No
Overfill Protection: No
Spill Containment: No
Tank Wellhead Protection: No

TANK MONITOR DATA:

Monitor Tank / Pipe: Pipe
Monitor Type: None
Monitor Tank / Pipe: Tank
Monitor Type: Manual Tank Gauging

TANK DETAIL:

Tankpipe Tank / Pipe: Tank
Tankpipe Construction Type: Bare steel
Tankpipe Tank / Pipe: Pipe
Tankpipe Construction Type: Bare steel

AE173
West
1/4-1/2
0.323 mi.
1704 ft.

PROPERTY OWNED BY ANN SANTO
76 FISK ST
JERSEY CITY, NJ
Site 6 of 8 in cluster AE

HIST LUST S104387201
N/A

Relative:
Lower

LUST HIST:

Case ID: 00-02-07-0947-58
Lead Program Assigned: Bureau of Underground Storage Tanks
Facility Status: Site Issued Letter of No Further Action for Area(s) Of Concern
UST ID: 0338475
TMS Number: N99-1720
Remedial Level: Site has more than 1 area of concern or more than 1 media of concern.
Case Manager: Linda Fisher
Facility Phone: (609) 633-1473

Actual:
15 ft.

Map ID
Direction
Distance
Elevation

MAP FINDINGS

Site

Database(s)

EDR ID Number
EPA ID Number

PROPERTY OWNED BY ANN SANTO (Continued)

S104387201

No Further Action: 6/26/2000 0:00:00
RAW Approved: Not reported
CEA: Not reported
Date CEA Lifted: Not reported
Dead Notice: Not reported

AF174
SE
1/4-1/2
0.323 mi.
1707 ft.

SNYDER HIGH SCHOOL
239 BERGEN AVE
JERSEY CITY, NJ

NJ Release 1002977472
HIST LUST N/A

Site 1 of 6 in cluster AF

Relative:
Higher

NJ Release:

Actual:
92 ft.

Facility ID: 298288
Date Received: 12/11/2008
Operator: Not reported
Incident Type: Air Release
Location: Not reported
Other Location: Not reported
Contact Name: Not reported
Caller Name: Not reported
Caller Title: Not reported
Caller Address: Not reported
Caller City,St,Zip: Not reported
Caller Telephone: Not reported
Facility Phone: Not reported
Incident Date: 12/11/2008
Substance(s): Not reported
Substance Type: Not reported
CAS Number: Not reported
TCPA Chemical: Not reported
COMU: Not reported
Amnt Released: Not reported
Release Type: Not reported
Injuries: Yes
Public Exposure: Yes
Police at Scene: Yes
Contamination of: Not reported
Status at Spill: Not reported
NJ Spill Date: Not reported
NJ Spill Name: Not reported
NJ Spill Phone: Not reported
Other Date: Not reported
Other Name: Not reported
Other Telephone: Not reported
Public Evacuation: Yes
Assistance Requested: Not reported
Wind Direction/Speed: Not reported
Local Municipality Notified: Not reported
Local Municipality Name: Not reported
Local Municipality Title: Not reported
Local Municipality Telephone: Not reported
Local Municipality Date: Not reported
Local Municipality Time: Not reported
Incident Description: Not reported
Incident Name: Not reported
Incident Referred To: Not reported
Incident Region: Not reported

Case Number: 08-12-11-1832-45
Nature of Incident: Not reported
Incident Location: SNYDER HIGH SCHOOL
Incident Time: Not reported
Substance Identity: Not reported
A310 Letter: Not reported
Hazrds Material: Not reported
Ref. Code: Not reported
Contained: Not reported
Release VE: Not reported
Facility Evacuation: Yes
Firemen at Scene: Yes
Receiving Water: Not reported
NJ Spill Time: Not reported
NJ Spill Title: Not reported
Other Time: Not reported
Other Title: Not reported

Map ID
Direction
Distance
Elevation

MAP FINDINGS

Site

Database(s)

EDR ID Number
EPA ID Number

SNYDER HIGH SCHOOL (Continued)

1002977472

Incident Telephone: Not reported
Incident Date: Not reported
Incident time: Not reported
Incident ITM: Not reported
Comments: Not reported
Date A310 Letter Printed: Not reported
Date Local Authority Was Notified: Not reported
Date Updated: Not reported
Date Report Faxed to Local Authority: Not reported
Local Authority Notification Date: Not reported
Rep Receive Date: 12/11/2008
Reporter Type: Municipal Rep.
Reporter Name: REDACTED
Reporter Title: Not reported
Reporter Org: JERSEY CITY FD
Reporter Address: Not reported
Reporter City,St,Zip: Not reported
Reporter County: Not reported
Incident Status: Terminated
Incident Category: Other
Incident Source: UNKNOWN
Incident Address: Not reported
Incident Address 2: Not reported
Incident City,St,Zip: NJ
Incident County: Not reported
DEP Requested: No
Confidential: Not reported
Notify Type: Not reported
Road Closed: No
Direction: Not reported
Responsible Party: Not reported
Responsible Party Name: Not reported
Responsible Party Contact: Not reported
Responsible Party Title: Not reported
Responsible Party Phone: Not reported
Responsible Party Street: Not reported
Responsible Party County: Not reported
Responsible Party City,St,Zip: Not reported
Memo. Of Understanding: Not reported
Drill/trng Exercise: Not reported
Hazardous: Not reported

LUST HIST:

Case ID: 97-08-05-1324-16
Lead Program Assigned: Bureau of Underground Storage Tanks
Facility Status: Assigned to a Program
UST ID: 0160508
TMS Number: C96-0373
Remedial Level: Site has 1 area of concern with 1 media of concern.
Case Manager: Judy Bayard
Facility Phone: (609) 633-0836
No Further Action: Not reported
RAW Approved: Not reported
CEA: Not reported
Date CEA Lifted: Not reported
Dead Notice: Not reported

Map ID
Direction
Distance
Elevation

MAP FINDINGS

Site

Database(s)

EDR ID Number
EPA ID Number

AF175 **SNYDER HIGH SCHOOL**
SE **239 BERGEN AVENUE**
1/4-1/2 **JERSEY CITY, NJ 07304**
0.323 mi.
1707 ft. **Site 2 of 6 in cluster AF**

MANIFEST **S109533461**
 N/A

Relative:
Higher

NJ MANIFEST:
Manifest Code: 004046832JJK
EPA ID: NJD981491327
Date Shipped: 9/16/2008
TSDf EPA ID: NJD002200046
Transporter EPA ID: NJD986607380
Transporter 2 EPA ID: Not reported
Transporter 3 EPA ID: Not reported
Transporter 4 EPA ID: Not reported
Transporter 5 EPA ID: Not reported
Transporter 6 EPA ID: Not reported
Transporter 7 EPA ID: Not reported
Transporter 8 EPA ID: Not reported
Transporter 10 EPA ID: Not reported
Date Trans1 Transported Waste: 9/16/2008
Date Trans2 Transported Waste: Not reported
Date Trans3 Transported Waste: Not reported
Date Trans4 Transported Waste: Not reported
Date Trans5 Transported Waste: Not reported
Date Trans6 Transported Waste: Not reported
Date Trans7 Transported Waste: Not reported
Date Trans8 Transported Waste: Not reported
Date Trans9 Transported Waste: Not reported
Date Trans10 Transported Waste: Not reported
Date TSDf Received Waste: 9/22/2008
Tranporter 1 Decal: Not reported
Tranporter 2 Decal: Not reported
Data Entry Number: Not reported
Reference Manifest Number: Not reported
Was Load Rejected (Y/N): No
Reason Load Was Rejected: Not reported
Waste Code: D001
Manifest Year: 2008 New Jersey Manifest Data
Quantity: 1
Unit: P
Hand Code: H141

Manifest Code: 004046818JJK
EPA ID: NJD981491327
Date Shipped: 9/16/2008
TSDf EPA ID: SCD036275626
Transporter EPA ID: NJD986607380
Transporter 2 EPA ID: Not reported
Transporter 3 EPA ID: Not reported
Transporter 4 EPA ID: Not reported
Transporter 5 EPA ID: Not reported
Transporter 6 EPA ID: Not reported
Transporter 7 EPA ID: Not reported
Transporter 8 EPA ID: Not reported
Transporter 10 EPA ID: Not reported
Date Trans1 Transported Waste: 9/16/2008

Map ID
Direction
Distance
Elevation

MAP FINDINGS

Site

Database(s)

EDR ID Number
EPA ID Number

SNYDER HIGH SCHOOL (Continued)

S109533461

Date Trans2 Transported Waste: Not reported
Date Trans3 Transported Waste: Not reported
Date Trans4 Transported Waste: Not reported
Date Trans5 Transported Waste: Not reported
Date Trans6 Transported Waste: Not reported
Date Trans7 Transported Waste: Not reported
Date Trans8 Transported Waste: Not reported
Date Trans9 Transported Waste: Not reported
Date Trans10 Transported Waste: Not reported
Date TSDF Received Waste: 10/1/2008
Tranporter 1 Decal: Not reported
Tranporter 2 Decal: Not reported
Data Entry Number: Not reported
Reference Manifest Number: Not reported
Was Load Rejected (Y/N): No
Reason Load Was Rejected: Not reported
Waste Code: D001
Manifest Year: 2008 New Jersey Manifest Data
Quantity: 200
Unit: G
Hand Code: H061

Manifest Code: 004046829JJK
EPA ID: NJD981491327
Date Shipped: 9/16/2008
TSDF EPA ID: PAD067098822
Transporter EPA ID: NJD986607380
Transporter 2 EPA ID: Not reported
Transporter 3 EPA ID: Not reported
Transporter 4 EPA ID: Not reported
Transporter 5 EPA ID: Not reported
Transporter 6 EPA ID: Not reported
Transporter 7 EPA ID: Not reported
Transporter 8 EPA ID: Not reported
Transporter 10 EPA ID: Not reported
Date Trans1 Transported Waste: 9/16/2008
Date Trans2 Transported Waste: Not reported
Date Trans3 Transported Waste: Not reported
Date Trans4 Transported Waste: Not reported
Date Trans5 Transported Waste: Not reported
Date Trans6 Transported Waste: Not reported
Date Trans7 Transported Waste: Not reported
Date Trans8 Transported Waste: Not reported
Date Trans9 Transported Waste: Not reported
Date Trans10 Transported Waste: Not reported
Date TSDF Received Waste: 9/24/2008
Tranporter 1 Decal: Not reported
Tranporter 2 Decal: Not reported
Data Entry Number: Not reported
Reference Manifest Number: Not reported
Was Load Rejected (Y/N): No
Reason Load Was Rejected: Not reported
Waste Code: D001
Manifest Year: 2008 New Jersey Manifest Data
Quantity: 8

Map ID
Direction
Distance
Elevation

MAP FINDINGS

Site

Database(s)

EDR ID Number
EPA ID Number

SNYDER HIGH SCHOOL (Continued)

S109533461

Unit: P
Hand Code: H141

Waste Code: D027
Manifest Year: 2008 New Jersey Manifest Data
Quantity: 10
Unit: P
Hand Code: H141

Waste Code: D001
Manifest Year: 2008 New Jersey Manifest Data
Quantity: 1
Unit: P
Hand Code: H141

Waste Code: D002
Manifest Year: 2008 New Jersey Manifest Data
Quantity: 95
Unit: P
Hand Code: H141

Waste Code: D001
Manifest Year: 2008 New Jersey Manifest Data
Quantity: 48
Unit: P
Hand Code: H141

Waste Code: D002
Manifest Year: 2008 New Jersey Manifest Data
Quantity: 5
Unit: P
Hand Code: H141

Waste Code: D001
Manifest Year: 2008 New Jersey Manifest Data
Quantity: 36
Unit: P
Hand Code: H141

Waste Code: D002
Manifest Year: 2008 New Jersey Manifest Data
Quantity: 165
Unit: P
Hand Code: H141

Waste Code: D001
Manifest Year: 2008 New Jersey Manifest Data
Quantity: 33
Unit: P
Hand Code: H141

Waste Code: D002
Manifest Year: 2008 New Jersey Manifest Data
Quantity: 2
Unit: P
Hand Code: H141

Map ID
Direction
Distance
Elevation

MAP FINDINGS

Site

Database(s)

EDR ID Number
EPA ID Number

SNYDER HIGH SCHOOL (Continued)

S109533461

Waste Code: D002
Manifest Year: 2008 New Jersey Manifest Data
Quantity: 25
Unit: P
Hand Code: H141

Waste Code: D001
Manifest Year: 2008 New Jersey Manifest Data
Quantity: 3
Unit: P
Hand Code: H141

Waste Code: D001
Manifest Year: 2008 New Jersey Manifest Data
Quantity: 27
Unit: P
Hand Code: H141

Waste Code: D002
Manifest Year: 2008 New Jersey Manifest Data
Quantity: 110
Unit: P
Hand Code: H141

Waste Code: D002
Manifest Year: 2008 New Jersey Manifest Data
Quantity: 35
Unit: P
Hand Code: H141

Waste Code: D005
Manifest Year: 2008 New Jersey Manifest Data
Quantity: 14
Unit: P
Hand Code: H141

Waste Code: D004
Manifest Year: 2008 New Jersey Manifest Data
Quantity: 1
Unit: P
Hand Code: H141

Waste Code: D002
Manifest Year: 2008 New Jersey Manifest Data
Quantity: 1
Unit: P
Hand Code: H141

Waste Code: D001
Manifest Year: 2008 New Jersey Manifest Data
Quantity: 30
Unit: P
Hand Code: H141

Waste Code: D003
Manifest Year: 2008 New Jersey Manifest Data
Quantity: 5

Map ID
Direction
Distance
Elevation

MAP FINDINGS

Site

Database(s)

EDR ID Number
EPA ID Number

SNYDER HIGH SCHOOL (Continued)

S109533461

Unit: P
Hand Code: H141

Waste Code: D001
Manifest Year: 2008 New Jersey Manifest Data
Quantity: 95
Unit: P
Hand Code: H141

Waste Code: D001
Manifest Year: 2008 New Jersey Manifest Data
Quantity: 35
Unit: P
Hand Code: H141

Waste Code: D001
Manifest Year: 2008 New Jersey Manifest Data
Quantity: 4
Unit: P
Hand Code: H141

Waste Code: D001
Manifest Year: 2008 New Jersey Manifest Data
Quantity: 2
Unit: P
Hand Code: H141

Waste Code: D009
Manifest Year: 2008 New Jersey Manifest Data
Quantity: 4
Unit: P
Hand Code: H141

AF176 JERSEY CITY BD OF ED - HENRY SNYDER H S
SE 239 BERGEN AVE
1/4-1/2 JERSEY CITY, NJ 07305
0.323 mi.
1707 ft. Site 3 of 6 in cluster AF

FINDS 1000380806
RCRA-NonGen NJD981491327

Relative:
Higher

FINDS:

Registry ID: 110004191400

Actual:
92 ft.

Environmental Interest/Information System

NCDB (National Compliance Data Base) supports implementation of the Federal Insecticide, Fungicide, and Rodenticide Act (FIFRA) and the Toxic Substances Control Act (TSCA). The system tracks inspections in regions and states with cooperative agreements, enforcement actions, and settlements.

RCRAInfo is a national information system that supports the Resource Conservation and Recovery Act (RCRA) program through the tracking of events and activities related to facilities that generate, transport, and treat, store, or dispose of hazardous waste. RCRAInfo allows RCRA program staff to track the notification, permit, compliance, and corrective action activities required under RCRA.

Map ID
Direction
Distance
Elevation

MAP FINDINGS

Site

Database(s)

EDR ID Number
EPA ID Number

JERSEY CITY BD OF ED - HENRY SNYDER H S (Continued)

1000380806

Registry ID: 110029272007

Environmental Interest/Information System

NJ-NJEMS (New Jersey - New Jersey Environmental Management System).
The Department of Environmental Protection (NJDEP) manages large
databases of environmental information in this integrated system.

RCRA-NonGen:

Date form received by agency: 01/01/2007

Facility name: JERSEY CITY BD OF ED - HENRY SNYDER H S

Facility address: 239 BERGEN AVE
JERSEY CITY, NJ 073051524

EPA ID: NJD981491327

Mailing address: CLAREMONT AVE
JERSEY CITY, NJ 07305

Contact: Not reported

Contact address: CLAREMONT AVE
JERSEY CITY, NJ 07305

Contact country: US

Contact telephone: Not reported

Contact email: Not reported

EPA Region: 02

Land type: Facility is not located on Indian land. Additional information is not known.

Classification: Non-Generator

Description: Handler: Non-Generators do not presently generate hazardous waste

Owner/Operator Summary:

Owner/operator name: JERSEY CITY BD OF ED
Owner/operator address: NOT REQUIRED
NOT REQUIRED, WY 99999

Owner/operator country: US
Owner/operator telephone: (212) 555-1212

Legal status: District

Owner/Operator Type: Owner

Owner/Op start date: Not reported

Owner/Op end date: Not reported

Owner/operator name: JERSEY CITY BD OF ED
Owner/operator address: NOT REQUIRED
NOT REQUIRED, WY 99999

Owner/operator country: US
Owner/operator telephone: (212) 555-1212

Legal status: District

Owner/Operator Type: Operator

Owner/Op start date: Not reported

Owner/Op end date: Not reported

Handler Activities Summary:

U.S. importer of hazardous waste: Unknown

Mixed waste (haz. and radioactive): Unknown

Recycler of hazardous waste: No

Transporter of hazardous waste: Unknown

Treater, storer or disposer of HW: No

Underground injection activity: No

On-site burner exemption: Unknown

Map ID
Direction
Distance
Elevation

MAP FINDINGS

Site

Database(s)

EDR ID Number
EPA ID Number

JERSEY CITY BD OF ED - HENRY SNYDER H S (Continued)

1000380806

Furnace exemption: Unknown
Used oil fuel burner: No
Used oil processor: No
Used oil refiner: No
Used oil fuel marketer to burner: No
Used oil Specification marketer: No
Used oil transfer facility: No
Used oil transporter: No
Off-site waste receiver: Commercial status unknown

Historical Generators:

Date form received by agency: 01/01/2006
Facility name: JERSEY CITY BD OF ED - HENRY SNYDER H S
Classification: Not a generator, verified

Date form received by agency: 06/08/1987
Facility name: JERSEY CITY BD OF ED - HENRY SNYDER H S
Classification: Small Quantity Generator

Violation Status: No violations found

Evaluation Action Summary:

Evaluation date: 05/16/2006
Evaluation: COMPLIANCE EVALUATION INSPECTION ON-SITE
Area of violation: Not reported
Date achieved compliance: Not reported
Evaluation lead agency: EPA

AF177
SE
1/4-1/2
0.323 mi.
1707 ft.

JERSEY CITY BD OF ED SNYDER HIGH SCHOOL
239 BERGEN AVE
JERSEY CITY, NJ 07303
Site 4 of 6 in cluster AF

ENG CONTROLS **S109529054**
N/A

Relative:
Higher

NJ ENGINEERING CONTROLS:

Site ID: 47947
Pi Number: 016050
PI Name: SNYDER HIGH SCHOOL
Owner Name: ,
DER Filed Date: 2/3/2009
DER Lifted Date: Not reported
Der Deed Usage (si): Restricted
Deed Specific Requirement: Concrete Cap
Deeds Parameter Desc: Benzo(a)anthracene
Deeds Depth: 4.00
Comments: Not reported

Actual:
92 ft.

Site ID: 47947
Pi Number: 016050
PI Name: SNYDER HIGH SCHOOL
Owner Name: ,
DER Filed Date: 2/3/2009
DER Lifted Date: Not reported
Der Deed Usage (si): Restricted
Deed Specific Requirement: Concrete Cap
Deeds Parameter Desc: Benzo(a)pyrene
Deeds Depth: 4.00
Comments: Not reported

Map ID
Direction
Distance
Elevation

MAP FINDINGS

Site

Database(s)

EDR ID Number
EPA ID Number

JERSEY CITY BD OF ED SNYDER HIGH SCHOOL (Continued)

S109529054

Site ID: 47947
Pi Number: 016050
PI Name: SNYDER HIGH SCHOOL
Owner Name: ,
DER Filed Date: 2/3/2009
DER Lifted Date: Not reported
Der Deed Usage (si): Restricted
Deed Specific Requirement: Concrete Cap
Deeds Parameter Desc: Benzo(b)fluoranthene
Deeds Depth: 6.50
Comments: Not reported

Site ID: 47947
Pi Number: 016050
PI Name: SNYDER HIGH SCHOOL
Owner Name: ,
DER Filed Date: 2/3/2009
DER Lifted Date: Not reported
Der Deed Usage (si): Restricted
Deed Specific Requirement: Concrete Cap
Deeds Parameter Desc: Benzo(k)fluoranthene
Deeds Depth: 6.50
Comments: Not reported

Site ID: 47947
Pi Number: 016050
PI Name: SNYDER HIGH SCHOOL
Owner Name: ,
DER Filed Date: 2/3/2009
DER Lifted Date: Not reported
Der Deed Usage (si): Restricted
Deed Specific Requirement: Concrete Cap
Deeds Parameter Desc: Dibenzo(a,h)anthracene
Deeds Depth: 6.50
Comments: Not reported

Site ID: 47947
Pi Number: 016050
PI Name: SNYDER HIGH SCHOOL
Owner Name: ,
DER Filed Date: 2/3/2009
DER Lifted Date: Not reported
Der Deed Usage (si): Restricted
Deed Specific Requirement: Concrete Cap
Deeds Parameter Desc: Indeno(1,2,3-cd)pyrene
Deeds Depth: 6.50
Comments: Not reported

Site ID: 47947
Pi Number: 016050
PI Name: SNYDER HIGH SCHOOL
Owner Name: ,
DER Filed Date: 2/3/2009
DER Lifted Date: Not reported
Der Deed Usage (si): Restricted
Deed Specific Requirement: Soil
Deeds Parameter Desc: Benzo(a)anthracene

Map ID
Direction
Distance
Elevation

MAP FINDINGS

Site

Database(s)

EDR ID Number
EPA ID Number

JERSEY CITY BD OF ED SNYDER HIGH SCHOOL (Continued)

S109529054

Deeds Depth: 4.00
Comments: Not reported

Site ID: 47947
Pi Number: 016050
Pi Name: SNYDER HIGH SCHOOL
Owner Name: ,
DER Filed Date: 2/3/2009
DER Lifted Date: Not reported
Der Deed Usage (si): Restricted
Deed Specific Requirement: Soil
Deeds Parameter Desc: Benzo(a)pyrene
Deeds Depth: 4.00
Comments: Not reported

Site ID: 47947
Pi Number: 016050
Pi Name: SNYDER HIGH SCHOOL
Owner Name: ,
DER Filed Date: 2/3/2009
DER Lifted Date: Not reported
Der Deed Usage (si): Restricted
Deed Specific Requirement: Soil
Deeds Parameter Desc: Benzo(b)fluoranthene
Deeds Depth: 6.50
Comments: Not reported

Site ID: 47947
Pi Number: 016050
Pi Name: SNYDER HIGH SCHOOL
Owner Name: ,
DER Filed Date: 2/3/2009
DER Lifted Date: Not reported
Der Deed Usage (si): Restricted
Deed Specific Requirement: Soil
Deeds Parameter Desc: Benzo(k)fluoranthene
Deeds Depth: 6.50
Comments: Not reported

Site ID: 47947
Pi Number: 016050
Pi Name: SNYDER HIGH SCHOOL
Owner Name: ,
DER Filed Date: 2/3/2009
DER Lifted Date: Not reported
Der Deed Usage (si): Restricted
Deed Specific Requirement: Soil
Deeds Parameter Desc: Dibenzo(a,h)anthracene
Deeds Depth: 6.50
Comments: Not reported

Site ID: 47947
Pi Number: 016050
Pi Name: SNYDER HIGH SCHOOL
Owner Name: ,
DER Filed Date: 2/3/2009
DER Lifted Date: Not reported

Map ID
Direction
Distance
Elevation

MAP FINDINGS

Site

Database(s)

EDR ID Number
EPA ID Number

JERSEY CITY BD OF ED SNYDER HIGH SCHOOL (Continued)

S109529054

Der Deed Usage (si): Restricted
Deed Specific Requirement: Soil
Deeds Parameter Desc: Indeno(1,2,3-cd)pyrene
Deeds Depth: 6.50
Comments: Not reported

**AF178
SE
1/4-1/2
0.323 mi.
1707 ft.**

**SNYDER HIGH SCHOOL
239 BERGEN AVE
JERSEY CITY, NJ 07305**

**SHWS U000364789
UST N/A
HIST HWS**

Site 5 of 6 in cluster AF

**Relative:
Higher**

SHWS:
Site ID: 47947
Status: ACTIVE
Home Owner: No
PI Number: 16050
X Coord Site: 607428
X Coord PI: 607428
Y Coord Site: 683804
Y Coord PI: 683804

**Actual:
92 ft.**

UST:
Facility ID: 016050
Owner Name: MAURICE HOWELL
Organization: JERSEY CITY PUBLIC SCHOOLS
Contact Type(UST Reg): Tank Owner
Contact Address (UST Reg): 346 CLAREMONT AVE
Contact Address 2 (UST Reg): Not reported
Contact City,St,Zip (UST Reg): Jersey City, NJ 07305
Owner Name: MAURICE HOWELL
Organization: JERSEY CITY PUBLIC SCHOOLS
Contact Type(UST Reg): Facility Operator
Contact Address (UST Reg): 346 CLAREMONT AVE
Contact Address 2 (UST Reg): Not reported
Contact City,St,Zip (UST Reg): Jersey City, NJ 07305

Tank Id: TANK-1
Tank Number: E1
Tank Contents: Heating Oil (No. 4)
Tank Size: 10000
Install Date: 1/1/1987
Tank Compliance: No
Tank Status: Removed
Overfill: No
Tank Status Date: 8/26/1996
Compliance Monitoring?: No
Overfill Protection: No
Spill Containment: No
Tank Wellhead Protection: Not reported

TANK MONITOR DATA:
Monitor Tank / Pipe: Pipe
Monitor Type: None
Monitor Tank / Pipe: Tank
Monitor Type: None

TANK DETAIL:

Map ID
Direction
Distance
Elevation

MAP FINDINGS

Site

Database(s)

EDR ID Number
EPA ID Number

SNYDER HIGH SCHOOL (Continued)

U000364789

Tankpipe Tank / Pipe: Pipe
Tankpipe Construction Type: Bare steel
Tankpipe Tank / Pipe: Tank
Tankpipe Construction Type: Bare steel

Tank Id: TANK-2
Tank Number: E2
Tank Contents: Heating Oil (No. 4)
Tank Size: 10000
Install Date: 1/1/1987
Tank Compliance: No
Tank Status: Removed
Overfill: No
Tank Status Date: 8/26/1996
Compliance Monitoring?: No
Overfill Protection: No
Spill Containment: No
Tank Wellhead Protection: Not reported

TANK MONITOR DATA:

Monitor Tank / Pipe: Tank
Monitor Type: None
Monitor Tank / Pipe: Pipe
Monitor Type: None

TANK DETAIL:

Tankpipe Tank / Pipe: Pipe
Tankpipe Construction Type: Bare steel
Tankpipe Tank / Pipe: Tank
Tankpipe Construction Type: Bare steel

Tank Id: TANK-3
Tank Number: E3
Tank Contents: Heating Oil (No. 2)
Tank Size: 10000
Install Date: 9/5/1996
Tank Compliance: Yes
Tank Status: In-use
Overfill: Yes
Tank Status Date: 9/5/1996
Compliance Monitoring?: Yes
Overfill Protection: Yes
Spill Containment: Yes
Tank Wellhead Protection: No

TANK MONITOR DATA:

Monitor Tank / Pipe: Pipe
Monitor Type: Interstitial
Monitor Tank / Pipe: Tank
Monitor Type: Interstitial

TANK DETAIL:

Tankpipe Tank / Pipe: Pipe
Tankpipe Construction Type: Other: Perma-Flexx
Tankpipe Tank / Pipe: Tank
Tankpipe Construction Type: Cathodically protected steel - Sacrificial anode

HIST SHWS:

Case Status: Active

Map ID
Direction
Distance
Elevation

MAP FINDINGS

Site

Database(s)

EDR ID Number
EPA ID Number

SNYDER HIGH SCHOOL (Continued)

U000364789

Status Date: 8/5/1997
Case ID: 016050
Contact: BSCM
Sub Section Label: A: Sites with On-Site Sources of Contamination
Site Municipality: 0906
Remedial Level Code: C1
Classification exception area dt: None
Classification exception area dt: Not reported
Deed Notice Status: None
Deed Notice Date: Not reported
Engineering Control Status: None
Engineering Control Date: Not reported
National Priorities List Status: Not reported
National Priorities List Date: Not reported
X Coordinate: 607428
Y Coordinate: 683804
Coordinate System: NJ State Plane (NAD83) - USFEET

**AG179
WSW
1/4-1/2
0.323 mi.
1708 ft.**

**PRINCETON BELT CO INC
40 CARBON PL
JERSEY CITY, NJ 07305**

Site 1 of 3 in cluster AG

**FINDS 1000308209
UST NJD139687859
NJ Release
RCRA-NonGen**

**Relative:
Lower**

FINDS:

Registry ID: 110004172396

**Actual:
18 ft.**

Environmental Interest/Information System

NJ-NJEMS (New Jersey - New Jersey Environmental Management System).
The Department of Environmental Protection (NJDEP) manages large databases of environmental information in this integrated system.

RCRAInfo is a national information system that supports the Resource Conservation and Recovery Act (RCRA) program through the tracking of events and activities related to facilities that generate, transport, and treat, store, or dispose of hazardous waste. RCRAInfo allows RCRA program staff to track the notification, permit, compliance, and corrective action activities required under RCRA.

UST:

Facility ID: 019461
Owner Name: Not Identified Not Identified
Organization: Not Identified
Contact Type(UST Reg): Facility Operator
Contact Address (UST Reg): Not reported
Contact Address 2 (UST Reg): Not reported
Conact City,St,Zip (UST Reg): Not reported
Owner Name: DR E IMPERATO
Organization: 680 GARFIELD AVENUE CORP
Contact Type(UST Reg): Tank Owner
Contact Address (UST Reg): 20 CARBON PL
Contact Address 2 (UST Reg): Not reported
Conact City,St,Zip (UST Reg): Jersey City, NJ 07305

Tank Id: TANK-1

Map ID
Direction
Distance
Elevation

MAP FINDINGS

Site

Database(s)

EDR ID Number
EPA ID Number

PRINCETON BELT CO INC (Continued)

1000308209

Tank Number: A001
Tank Contents: Heating Oil (No. 2)
Tank Size: 12500
Install Date: 1/1/1944
Tank Compliance: No
Tank Status: Abandoned in Place
Overfill: No
Tank Status Date: 9/11/1990
Compliance Monitoring?: No
Overfill Protection: No
Spill Containment: No
Tank Wellhead Protection: Not reported

TANK MONITOR DATA:

Monitor Tank / Pipe: Pipe
Monitor Type: None
Monitor Tank / Pipe: Tank
Monitor Type: None

TANK DETAIL:

Tankpipe Tank / Pipe: Tank
Tankpipe Construction Type: Bare steel
Tankpipe Tank / Pipe: Pipe
Tankpipe Construction Type: Bare steel

NJ Release:

Facility ID:	2373	Case Number:	90-02-26-1404
Date Received:	2/26/1990	Nature of Incident:	Facility
Operator:	LEE	Incident Location:	Not reported
Incident Type:	Not reported		
Location:	Facility		
Other Location:	Not reported		
Contact Name:	Not reported		
Caller Name:	REDACTED		
Caller Title:	REACH ASSOCIATES		
Caller Address:	Not reported		
Caller City,St,Zip:	Not reported		
Caller Telephone:	Not reported		
Facility Phone:	201-333-6606	Incident Time:	1400
Incident Date:	2/26/1990	Substance Identity:	Known
Substance(s):	SOIL CONTAMINATED	A310 Letter:	Yes
Substance Type:	Solid	Hazrds Material:	Yes
CAS Number:	Not reported	Ref. Code:	99
TCPA Chemical:	No	Contained:	Yes
COMU:	0906	Release VE:	Not reported
Amnt Released:	UNK		
Release Type:	Terminated	Facility Evacuation:	No
Injuries:	No	Firemen at Scene:	No
Public Exposure:	No	Receiving Water:	Not reported
Police at Scene:	No		
Contamination of:	Not reported		
Status at Spill:	Not reported		
NJ Spill Date:	2/26/1990	NJ Spill Time:	Not reported
NJ Spill Name:	Not reported	NJ Spill Title:	OEM
NJ Spill Phone:	OFFICE		
Other Date:	Not reported	Other Time:	Not reported
Other Name:	Not reported	Other Title:	Not reported
Other Telephone:	Not reported		

Map ID
Direction
Distance
Elevation

MAP FINDINGS

Site

Database(s)

EDR ID Number
EPA ID Number

PRINCETON BELT CO INC (Continued)

1000308209

Public Evacuation: No
Assistance Requested: No
Wind Direction/Speed: N/A 0
Local Municipality Notified: Not reported
Local Municipality Name: DISP. 331
Local Municipality Title: JERSEY CITY P.D.
Local Municipality Telephone: 201-547-5477
Local Municipality Date: 2/26/1990
Local Municipality Time: 1416
Incident Description: SOIL CONTAMINATION
Incident Name: Not reported
Incident Referred To: DEQ
Incident Region: HQ1
Incident Telephone: OFFICE
Incident Date: 2/26/1990
Incident time: Not reported
Incident ITM: M
Comments: Not reported
Date A310 Letter Printed: Not reported
Date Local Authority Was Notified: Not reported
Date Updated: Not reported
Date Report Faxed to Local Authority: Not reported
Local Authority Notification Date: Not reported
Rep Receive Date: Not reported
Reporter Type: Not reported
Reporter Name: Not reported
Reporter Title: Not reported
Reporter Org: Not reported
Reporter Address: Not reported
Reporter City,St,Zip: Not reported
Reporter County: Not reported
Incident Status: Not reported
Incident Category: Not reported
Incident Source: Not reported
Incident Address: Not reported
Incident Address 2: Not reported
Incident City,St,Zip: Not reported
Incident County: Not reported
DEP Requested: Not reported
Confidential: Not reported
Notify Type: Not reported
Road Closed: Not reported
Direction: Not reported
Responsible Party: Known
Responsible Party Name: 680 GARFIELD CORP.
Responsible Party Contact: EUGENE IMPERATO
Responsible Party Title: MANAGER
Responsible Party Phone: 201-333-6606
Responsible Party Street: 40 CARBIN PLACE
Responsible Party County: HUDSON
Responsible Party City,St,Zip: JERSEY CITY, NJ
Memo. Of Understanding: Not reported
Drill/trng Exercise: Not reported
Hazardous: Not reported

RCRA-NonGen:

Date form received by agency:01/01/2007

Map ID
Direction
Distance
Elevation

MAP FINDINGS

Site

Database(s)

EDR ID Number
EPA ID Number

PRINCETON BELT CO INC (Continued)

1000308209

Facility name: PRINCETON BELT CO INC
Facility address: 40 CARBON PL
JERSEY CITY, NJ 07305
EPA ID: NJD139687859
Mailing address: CARBON PL
JERSEY CITY, NJ 07305
Contact: Not reported
Contact address: CARBON PL
JERSEY CITY, NJ 07305
Contact country: US
Contact telephone: Not reported
Contact email: Not reported
EPA Region: 02
Classification: Non-Generator
Description: Handler: Non-Generators do not presently generate hazardous waste

Owner/Operator Summary:

Owner/operator name: 680 GARFIELD AVE
Owner/operator address: NOT REQUIRED
NOT REQUIRED, WY 99999
Owner/operator country: US
Owner/operator telephone: (212) 555-1212
Legal status: Private
Owner/Operator Type: Owner
Owner/Op start date: Not reported
Owner/Op end date: Not reported

Owner/operator name: 680 GARFIELD AVE
Owner/operator address: NOT REQUIRED
NOT REQUIRED, WY 99999
Owner/operator country: US
Owner/operator telephone: (212) 555-1212
Legal status: Private
Owner/Operator Type: Operator
Owner/Op start date: Not reported
Owner/Op end date: Not reported

Handler Activities Summary:

U.S. importer of hazardous waste: Unknown
Mixed waste (haz. and radioactive): Unknown
Recycler of hazardous waste: No
Transporter of hazardous waste: Unknown
Treater, storer or disposer of HW: No
Underground injection activity: No
On-site burner exemption: Unknown
Furnace exemption: Unknown
Used oil fuel burner: No
Used oil processor: No
Used oil refiner: No
Used oil fuel marketer to burner: No
Used oil Specification marketer: No
Used oil transfer facility: No
Used oil transporter: No
Off-site waste receiver: Commercial status unknown

Map ID
Direction
Distance
Elevation

MAP FINDINGS

Site

Database(s)

EDR ID Number
EPA ID Number

PRINCETON BELT CO INC (Continued)

1000308209

Historical Generators:

Date form received by agency: 01/01/2006
Facility name: PRINCETON BELT CO INC
Classification: Not a generator, verified

Date form received by agency: 08/20/1987
Facility name: PRINCETON BELT CO INC
Classification: Small Quantity Generator

Violation Status: No violations found

AH180 **ACRILEX INC**
WNW **230 CULVER AVE**
1/4-1/2 **JERSEY CITY, NJ 07305**
0.325 mi.
1717 ft. **Site 1 of 5 in cluster AH**

UST **1000541462**
 N/A

Relative:
Lower

UST:
Facility ID: 027384
Owner Name: Not Identified Not Identified
Organization: Not Identified
Contact Type(UST Reg): Facility Operator
Contact Address (UST Reg): Not reported
Contact Address 2 (UST Reg): Not reported
Contact City,St,Zip (UST Reg): Not reported
Owner Name: HAROLD SARVETNICK
Organization: HAROLD SARVETNICK
Contact Type(UST Reg): Tank Owner
Contact Address (UST Reg): 230 CULVER AVE
Contact Address 2 (UST Reg): Not reported
Contact City,St,Zip (UST Reg): Jersey City, NJ 07305

Actual:
13 ft.

Tank Id: TANK-1
Tank Number: 0001
Tank Contents: Other
Tank Size: 6000
Install Date: 1/1/1985
Tank Compliance: No
Tank Status: Removed
Overfill: No
Tank Status Date: 2/8/1999
Compliance Monitoring?: No
Overfill Protection: No
Spill Containment: No
Tank Wellhead Protection: Not reported

TANK MONITOR DATA:
Monitor Tank / Pipe: Pipe
Monitor Type: None
Monitor Tank / Pipe: Tank
Monitor Type: None

TANK DETAIL:
Tankpipe Tank / Pipe: Pipe
Tankpipe Construction Type: Bare steel
Tankpipe Tank / Pipe: Tank
Tankpipe Construction Type: Bare steel

Map ID
Direction
Distance
Elevation

MAP FINDINGS

Site

Database(s)

EDR ID Number
EPA ID Number

AH181
WNW
1/4-1/2
0.325 mi.
1717 ft.

ACRILEX INC
230 CULVER AVENUE
JERSEY CITY, NJ
Site 2 of 5 in cluster AH

HIST LUST 1001745354
N/A

Relative:
Lower

LUST HIST:

Case ID: Not reported
Lead Program Assigned: Bureau of Field Operations - Initial Notice Section
Facility Status: Site Issued Letter of No Further Action for Area(s) Of Concern
UST ID: 0273846
TMS Number: N98-1957
Remedial Level: Site has 1 area of concern with 1 media of concern.
Case Manager: Robert Posey
Facility Phone: (609) 777-1911
No Further Action: 7/15/1999 0:00:00
RAW Approved: Not reported
CEA: Not reported
Date CEA Lifted: Not reported
Dead Notice: Not reported

Actual:
13 ft.

AI182
NNE
1/4-1/2
0.329 mi.
1735 ft.

498-500 WESTSIDE AVENUE
498-500 WESTSIDE AVE
JERSEY CITY, NJ 07922
Site 1 of 2 in cluster AI

NJ Release S106216431
VCP N/A

Relative:
Higher

NJ Release:

Facility ID: 76140 Case Number: 03-10-27-1046-37
Date Received: 10/27/2003 Nature of Incident: Not reported
Operator: Not reported
Incident Type: Underground Storage Tank Incident Location: AT THE RESIDENCE
Location: Not reported
Other Location: Not reported
Contact Name: Not reported
Caller Name: Not reported
Caller Title: Not reported
Caller Address: Not reported
Caller City,St,Zip: Not reported
Caller Telephone: Not reported
Facility Phone: Not reported
Incident Date: 10/16/2003 Incident Time: Not reported
Substance(s): Not reported
Substance Type: Not reported Substance Identity: Not reported
CAS Number: Not reported A310 Letter: Not reported
TCPA Chemical: Not reported Hazrds Material: Not reported
COMU: Not reported Ref. Code: Not reported
Amnt Released: Not reported Contained: Not reported
Release Type: Not reported Release VE: Not reported
Injuries: No
Public Exposure: No Facility Evacuation: No
Police at Scene: No Firemen at Scene: No
Contamination of: Not reported Receiving Water: Not reported
Status at Spill: Not reported
NJ Spill Date: Not reported NJ Spill Time: Not reported
NJ Spill Name: Not reported NJ Spill Title: Not reported
NJ Spill Phone: Not reported
Other Date: Not reported Other Time: Not reported
Other Name: Not reported Other Title: Not reported
Other Telephone: Not reported

Actual:
36 ft.

Map ID
Direction
Distance
Elevation

MAP FINDINGS

Site

Database(s)

EDR ID Number
EPA ID Number

498-500 WESTSIDE AVENUE (Continued)

S106216431

Public Evacuation: No
Assistance Requested: Not reported
Wind Direction/Speed: Not reported
Local Municipality Notified: Not reported
Local Municipality Name: Not reported
Local Municipality Title: Not reported
Local Municipality Telephone: Not reported
Local Municipality Date: Not reported
Local Municipality Time: Not reported
Incident Description: Not reported
Incident Name: Not reported
Incident Referred To: Not reported
Incident Region: Not reported
Incident Telephone: Not reported
Incident Date: Not reported
Incident time: Not reported
Incident ITM: Not reported
Comments: Not reported
Date A310 Letter Printed: Not reported
Date Local Authority Was Notified: Not reported
Date Updated: Not reported
Date Report Faxed to Local Authority: Not reported
Local Authority Notification Date: Not reported
Rep Receive Date: 10/27/2003
Reporter Type: Facility Rep.
Reporter Name: REDACTED
Reporter Title: Not reported
Reporter Org: TADCO SERVICES
Reporter Address: Not reported
Reporter City,St,Zip: Not reported
Reporter County: Not reported
Incident Status: Terminated
Incident Category: Other
Incident Source: BARBARA SAIFY
Incident Address: 498-500 WESTSIDE AVE
Incident Address 2: Not reported
Incident City,St,Zip: Jersey City, NJ 7304
Incident County: Hudson
DEP Requested: No
Confidential: Not reported
Notify Type: Not reported
Road Closed: No
Direction: Not reported
Responsible Party: Not reported
Responsible Party Name: Not reported
Responsible Party Contact: Not reported
Responsible Party Title: Not reported
Responsible Party Phone: Not reported
Responsible Party Street: Not reported
Responsible Party County: Not reported
Responsible Party City,St,Zip: Not reported
Memo. Of Understanding: Not reported
Drill/trng Exercise: Not reported
Hazardous: Not reported

VCP:

Incident Number: 03-10-27-1046-37

Map ID
Direction
Distance
Elevation

MAP FINDINGS

Site

Database(s)

EDR ID Number
EPA ID Number

498-500 WESTSIDE AVENUE (Continued)

S106216431

MOA Execution Date: 7/29/2004
Type Of Vcp File: HISTORICAL
Pi Number: Not reported
Case Type(Case Type): Not reported
Case Contact: Department Not reported
Case Contact Name: Not reported
Case Contact: Organization Exec of David S Brodie Estate
Case Contact: Address: Line1 Not reported
Case Contact: Address: Line2 Not reported
Case Contact: Address: Line3 Not reported
Case Contact City,St,Zip: Not reported

AG183
WSW
1/4-1/2
0.333 mi.
1758 ft.

50 CARBON PLACE
50 CARBON PL
JERSEY CITY, NJ

SHWS S109310138
N/A

Site 2 of 3 in cluster AG

Relative:
Lower

SHWS:
Site ID: 78691
Status: CLOSED
Home Owner: No
PI Number: G000032068
X Coord Site: Not reported
X Coord PI: Not reported
Y Coord Site: Not reported
Y Coord PI: Not reported

Actual:
18 ft.

AG184
WSW
1/4-1/2
0.333 mi.
1758 ft.

500 BRUNSWICK CORPORATION
50 CARBON PL
JERSEY CITY, NJ

NJ Release S105319141
VCP N/A

Site 3 of 3 in cluster AG

Relative:
Lower

NJ Release:
Facility ID: 9856
Date Received: 7/22/1997
Operator: JULIE1
Incident Type: Not reported
Location: Other
Other Location: Not reported
Contact Name: Not reported
Caller Name: REDACTED
Caller Title: CONTINENTAL PLACER
Caller Address: Not reported
Caller City,St,Zip: Not reported
Caller Telephone: Not reported
Facility Phone: Not reported
Incident Date: 6/6/1997
Substance(s): TRICHLOROETHYLENE
Substance Type: Not reported
CAS Number: 79016
TCPA Chemical: No
COMU: 0906
Amnt Released: UNKNOWN
Release Type: Terminated
Case Number: 97-7-22-1023-28
Nature of Incident: Other
Incident Location: Not reported
Incident Time: Not reported
Substance Identity: Known
A310 Letter: Yes
Hazrds Material: Yes
Ref. Code: 101
Contained: No
Release VE: Not reported

Actual:
18 ft.

Map ID
Direction
Distance
Elevation

MAP FINDINGS

Site

Database(s)

EDR ID Number
EPA ID Number

500 BRUNSWICK CORPORATION (Continued)

S105319141

Injuries:	No	Facility Evacuation:	No
Public Exposure:	No	Firemen at Scene:	No
Police at Scene:	No	Receiving Water:	Not reported
Contamination of:	Land	Status at Spill:	GROUND WATER CONTAMINATION FOUND DUE TO POSS OFF SITE ACTIVITIES
NJ Spill Date:	Not reported	NJ Spill Time:	Not reported
NJ Spill Name:	Not reported	NJ Spill Title:	Not reported
NJ Spill Phone:	Not reported	Other Time:	Not reported
Other Date:	Not reported	Other Title:	Not reported
Other Name:	Not reported	Other Telephone:	Not reported
Public Evacuation:	No	Assistance Requested:	No
Wind Direction/Speed:	Not reported	Local Municipality Notified:	Not reported
Local Municipality Name:	JERSEY CITY	Local Municipality Title:	CAOT SORIERO
Local Municipality Telephone:	201-547-4271	Local Municipality Date:	7/22/1997
Local Municipality Time:	1028	Incident Description:	Groundwater Cont.
Incident Name:	Not reported	Incident Referred To:	DRPSR
Incident Region:	BFO-CAS	Incident Telephone:	Not reported
Incident Date:	7/22/1997	Incident time:	Not reported
Incident ITM:	B	Comments:	Not reported
Date A310 Letter Printed:	Not reported	Date Local Authority Was Notified:	Not reported
Date Updated:	Not reported	Date Report Faxed to Local Authority:	Not reported
Local Authority Notification Date:	Not reported	Rep Receive Date:	Not reported
Reporter Type:	Not reported	Reporter Name:	Not reported
Reporter Title:	Not reported	Reporter Org:	Not reported
Reporter Address:	Not reported	Reporter City,St,Zip:	Not reported
Reporter County:	Not reported	Incident Status:	Not reported
Incident Category:	Not reported	Incident Source:	Not reported
Incident Address:	Not reported	Incident Address 2:	Not reported
Incident City,St,Zip:	Not reported	Incident County:	Not reported
DEP Requested:	Not reported	Confidential:	Not reported
Notify Type:	Not reported	Road Closed:	Not reported
Direction:	Not reported	Responsible Party:	UnKnown
Responsible Party Name:	Not reported	Responsible Party Contact:	Not reported

Map ID
Direction
Distance
Elevation

MAP FINDINGS

Site

Database(s)

EDR ID Number
EPA ID Number

500 BRUNSWICK CORPORATION (Continued)

S105319141

Responsible Party Title: Not reported
Responsible Party Phone: Not reported
Responsible Party Street: Not reported
Responsible Party County: Not reported
Responsible Party City,St,Zip: Not reported
Memo. Of Understanding: Not reported
Drill/trng Exercise: Not reported
Hazardous: Not reported

VCP:

Incident Number: 97-07-22-1023-28
MOA Execution Date: 8/12/1997
Type Of Vcp File: HISTORICAL
Pi Number: Not reported
Case Type(Case Type): Not reported
Case Contact: Department Not reported
Case Contact Name: Not reported
Case Contact: Organization Allied Bldg Products Corp
Case Contact: Address: Line1 Not reported
Case Contact: Address: Line2 Not reported
Case Contact: Address: Line3 Not reported
Case Contact City,St,Zip: Not reported

AJ185
SSE
1/4-1/2
0.339 mi.
1787 ft.

**NEW JERSEY BELL
JERSEY CITY STATE COLLEGE
JERSEY CITY, NJ 07306**

**FINDS 1000120683
RCRA-NonGen NJD980642771**

Site 1 of 3 in cluster AJ

**Relative:
Higher**

FINDS:

Registry ID: 110007931845

**Actual:
73 ft.**

Environmental Interest/Information System

RCRAInfo is a national information system that supports the Resource Conservation and Recovery Act (RCRA) program through the tracking of events and activities related to facilities that generate, transport, and treat, store, or dispose of hazardous waste. RCRAInfo allows RCRA program staff to track the notification, permit, compliance, and corrective action activities required under RCRA.

RCRA-NonGen:

Date form received by agency: 01/01/2007
Facility name: NEW JERSEY BELL
Facility address: JERSEY CITY STATE COLLEGE
JERSEY CITY, NJ 07306
EPA ID: NJD980642771
Mailing address: FIELDCREST AVE
EDISON, NJ 08837
Contact: HERBERT HOLZBERGER
Contact address: FIELDCREST AVE
EDISON, NJ 08837
Contact country: US
Contact telephone: (973) 225-4954
Contact email: Not reported
EPA Region: 02

Map ID
Direction
Distance
Elevation

MAP FINDINGS

Site

Database(s)

EDR ID Number
EPA ID Number

NEW JERSEY BELL (Continued)

1000120683

Classification: Non-Generator
Description: Handler: Non-Generators do not presently generate hazardous waste

Owner/Operator Summary:

Owner/operator name: Not reported
Owner/operator address: NOT REQUIRED
NOT REQUIRED, WY 99999
Owner/operator country: US
Owner/operator telephone: (212) 555-1212
Legal status: Private
Owner/Operator Type: Operator
Owner/Op start date: Not reported
Owner/Op end date: Not reported

Owner/operator name: Not reported
Owner/operator address: NOT REQUIRED
NOT REQUIRED, WY 99999
Owner/operator country: US
Owner/operator telephone: (212) 555-1212
Legal status: Private
Owner/Operator Type: Owner
Owner/Op start date: Not reported
Owner/Op end date: Not reported

Handler Activities Summary:

U.S. importer of hazardous waste: Unknown
Mixed waste (haz. and radioactive): Unknown
Recycler of hazardous waste: No
Transporter of hazardous waste: Unknown
Treater, storer or disposer of HW: No
Underground injection activity: No
On-site burner exemption: Unknown
Furnace exemption: Unknown
Used oil fuel burner: No
Used oil processor: No
Used oil refiner: No
Used oil fuel marketer to burner: No
Used oil Specification marketer: No
Used oil transfer facility: No
Used oil transporter: No
Off-site waste receiver: Commercial status unknown

Historical Generators:

Date form received by agency: 01/01/2006
Facility name: NEW JERSEY BELL
Classification: Not a generator, verified

Date form received by agency: 06/15/1982
Facility name: NEW JERSEY BELL
Classification: Not a generator, verified

Violation Status: No violations found

Map ID
Direction
Distance
Elevation

MAP FINDINGS

Site

Database(s)

EDR ID Number
EPA ID Number

AF186
SSE
1/4-1/2
0.339 mi.
1790 ft.

**SNYDER HIGH SCHOOL ANNEX
209 BERGEN AVE
JERSEY CITY, NJ 07305**

**RCRA-NonGen 1000187745
NJD982188237**

Site 6 of 6 in cluster AF

**Relative:
Higher**

RCRA-NonGen:

Date form received by agency: 01/01/2007

Facility name: SNYDER HIGH SCHOOL ANNEX

Facility address: 209 BERGEN AVE

JERSEY CITY, NJ 073051524

EPA ID: NJD982188237

Mailing address: BERGEN AVE
JERSEY CITY, NJ 07305

Contact: Not reported

Contact address: BERGEN AVE

JERSEY CITY, NJ 07305

Contact country: US

Contact telephone: Not reported

Contact email: Not reported

EPA Region: 02

Classification: Non-Generator

Description: Handler: Non-Generators do not presently generate hazardous waste

**Actual:
92 ft.**

Owner/Operator Summary:

Owner/operator name: JERSEY CITY PUBLIC LIBRARY

Owner/operator address: NOT REQUIRED
NOT REQUIRED, WY 99999

Owner/operator country: US

Owner/operator telephone: (212) 555-1212

Legal status: Private

Owner/Operator Type: Operator

Owner/Op start date: Not reported

Owner/Op end date: Not reported

Owner/operator name: JERSEY CITY PUBLIC LIBRARY

Owner/operator address: NOT REQUIRED
NOT REQUIRED, WY 99999

Owner/operator country: US

Owner/operator telephone: (212) 555-1212

Legal status: Private

Owner/Operator Type: Owner

Owner/Op start date: Not reported

Owner/Op end date: Not reported

Handler Activities Summary:

U.S. importer of hazardous waste: Unknown

Mixed waste (haz. and radioactive): Unknown

Recycler of hazardous waste: No

Transporter of hazardous waste: Unknown

Treater, storer or disposer of HW: No

Underground injection activity: No

On-site burner exemption: Unknown

Furnace exemption: Unknown

Used oil fuel burner: No

Used oil processor: No

User oil refiner: No

Used oil fuel marketer to burner: No

Map ID
Direction
Distance
Elevation

MAP FINDINGS

Site

Database(s)

EDR ID Number
EPA ID Number

SNYDER HIGH SCHOOL ANNEX (Continued)

1000187745

Used oil Specification marketer: No
Used oil transfer facility: No
Used oil transporter: No
Off-site waste receiver: Commercial status unknown

Historical Generators:

Date form received by agency: 01/01/2006
Facility name: SNYDER HIGH SCHOOL ANNEX
Classification: Not a generator, verified

Date form received by agency: 06/08/1987
Facility name: SNYDER HIGH SCHOOL ANNEX
Classification: Small Quantity Generator

Violation Status: No violations found

**AD187
SW
1/4-1/2
0.343 mi.
1810 ft.**

**FRANKS-TOWING-GULF INC
236 WESTSIDE AVE
JERSEY CITY, NJ 07305**

**UST U000361085
N/A**

Site 10 of 10 in cluster AD

**Relative:
Lower**

UST:

Facility ID: 011498
Owner Name: GINO FERRULL
Organization: GINO FERRULLI
Contact Type(UST Reg): Tank Owner
Contact Address (UST Reg): 11 WANDA CT
Contact Address 2 (UST Reg): Not reported
Contact City, St, Zip (UST Reg): Clifton, NJ 07014
Owner Name: Not Identified Not Identified
Organization: Not Identified
Contact Type(UST Reg): Facility Operator
Contact Address (UST Reg): Not reported
Contact Address 2 (UST Reg): Not reported
Contact City, St, Zip (UST Reg): Not reported

**Actual:
17 ft.**

Tank Id: TANK-1
Tank Number: 0001
Tank Contents: Leaded Gasoline
Tank Size: 4000
Install Date: 1/1/1987
Tank Compliance: No
Tank Status: Removed
Overfill: No
Tank Status Date: 5/1/1990
Compliance Monitoring?: No
Overfill Protection: No
Spill Containment: No
Tank Wellhead Protection: Not reported

TANK MONITOR DATA:

Monitor Tank / Pipe: Tank
Monitor Type: None
Monitor Tank / Pipe: Pipe
Monitor Type: None

TANK DETAIL:

Tankpipe Tank / Pipe: Pipe

Map ID
Direction
Distance
Elevation

MAP FINDINGS

Site

Database(s)

EDR ID Number
EPA ID Number

FRANKS-TOWING-GULF INC (Continued)

U000361085

Tankpipe Construction Type: Cathodically protected steel
Tankpipe Tank / Pipe: Tank
Tankpipe Construction Type: Cathodically protected steel

Tank Id: TANK-2
Tank Number: 0002
Tank Contents: Leaded Gasoline
Tank Size: 4000
Install Date: 1/1/1987
Tank Compliance: No
Tank Status: Removed
Overfill: No
Tank Status Date: 5/1/1990
Compliance Monitoring?: No
Overfill Protection: No
Spill Containment: No
Tank Wellhead Protection: Not reported

TANK MONITOR DATA:

Monitor Tank / Pipe: Tank
Monitor Type: None
Monitor Tank / Pipe: Pipe
Monitor Type: None

TANK DETAIL:

Tankpipe Tank / Pipe: Pipe
Tankpipe Construction Type: Cathodically protected steel
Tankpipe Tank / Pipe: Tank
Tankpipe Construction Type: Cathodically protected steel

Tank Id: TANK-3
Tank Number: 0003
Tank Contents: Leaded Gasoline
Tank Size: 8000
Install Date: 1/1/1987
Tank Compliance: No
Tank Status: Removed
Overfill: No
Tank Status Date: 5/1/1990
Compliance Monitoring?: No
Overfill Protection: No
Spill Containment: No
Tank Wellhead Protection: Not reported

TANK MONITOR DATA:

Monitor Tank / Pipe: Tank
Monitor Type: None
Monitor Tank / Pipe: Pipe
Monitor Type: None

TANK DETAIL:

Tankpipe Tank / Pipe: Tank
Tankpipe Construction Type: Fiberglass-reinforced plastic
Tankpipe Tank / Pipe: Pipe
Tankpipe Construction Type: Fiberglass-reinforced plastic

Map ID
Direction
Distance
Elevation

MAP FINDINGS

Site

Database(s)

EDR ID Number
EPA ID Number

AE188 **UNIVERSAL SHIPPERS ASSOC INC**
West **90 FISK ST**
1/4-1/2 **JERSEY CITY, NJ 07305**
0.343 mi.
1811 ft. **Site 7 of 8 in cluster AE**

UST **U000368634**
HIST LUST **N/A**

Relative:
Lower

UST:

Actual:
15 ft.

Facility ID: 026945
Owner Name: JAMES NICHOLAS
Organization: JAMES G. NICHOLAS
Contact Type(UST Reg): Tank Owner
Contact Address (UST Reg): 105 VAN KEUREN AVE
Contact Address 2 (UST Reg): Not reported
Contact City,St,Zip (UST Reg): Jersey City, NJ 07305
Owner Name: Not Identified Not Identified
Organization: Not Identified
Contact Type(UST Reg): Facility Operator
Contact Address (UST Reg): Not reported
Contact Address 2 (UST Reg): Not reported
Contact City,St,Zip (UST Reg): Not reported

Tank Id: TANK-1
Tank Number: 0001
Tank Contents: Light Diesel Fuel (No. 1-D)
Tank Size: 2000
Install Date: 1/1/1972
Tank Compliance: No
Tank Status: Out of Service
Overfill: No
Tank Status Date: 1/1/1972
Compliance Monitoring?: No
Overfill Protection: No
Spill Containment: No
Tank Wellhead Protection: Not reported

TANK MONITOR DATA:

Monitor Tank / Pipe: Tank
Monitor Type: None
Monitor Tank / Pipe: Pipe
Monitor Type: None

TANK DETAIL:

Tankpipe Tank / Pipe: Pipe
Tankpipe Construction Type: CONVERSION (NON-NULLABLE)
Tankpipe Tank / Pipe: Tank
Tankpipe Construction Type: Other

Tank Id: TANK-2
Tank Number: 0002
Tank Contents: Other
Tank Size: 2000
Install Date: 1/1/1972
Tank Compliance: No
Tank Status: Out of Service
Overfill: No
Tank Status Date: 1/1/1972
Compliance Monitoring?: No
Overfill Protection: No
Spill Containment: No
Tank Wellhead Protection: Not reported

Map ID
Direction
Distance
Elevation

MAP FINDINGS

Site

Database(s)

EDR ID Number
EPA ID Number

UNIVERSAL SHIPPERS ASSOC INC (Continued)

U000368634

TANK MONITOR DATA:

Monitor Tank / Pipe: Tank
Monitor Type: None
Monitor Tank / Pipe: Pipe
Monitor Type: None

TANK DETAIL:

Tankpipe Tank / Pipe: Tank
Tankpipe Construction Type: Other
Tankpipe Tank / Pipe: Pipe
Tankpipe Construction Type: CONVERSION (NON-NULLABLE)

LUST HIST:

Case ID: 94-11-30-0816-17
Lead Program Assigned: Bureau of Underground Storage Tanks
Facility Status: Site Issued Letter of No Further Action for Area(s) Of Concern
UST ID: 0269454
TMS Number: C93-2841
Remedial Level: Site has more than 1 area of concern or more than 1 media of concern.
Case Manager: Jay Basavanhally
Facility Phone: (609) 984-7830
No Further Action: 2/23/1996 0:00:00
RAW Approved: Not reported
CEA: Not reported
Date CEA Lifted: Not reported
Dead Notice: Not reported

AE189
West
1/4-1/2
0.343 mi.
1811 ft.

UNIVERSAL SHIPPERS ASSOC INC
90 FISK ST
JERSEY CITY, NJ 07303
Site 8 of 8 in cluster AE

SHWS 1007049237
FINDS N/A

Relative:
Lower

SHWS:
Site ID: 55715
Status: CLOSED
Home Owner: No
PI Number: Not reported
X Coord Site: Not reported
X Coord PI: Not reported
Y Coord Site: Not reported
Y Coord PI: Not reported

Actual:
15 ft.

FINDS:

Registry ID: 110015240274

Environmental Interest/Information System

NJ-NJEMS (New Jersey - New Jersey Environmental Management System).
The Department of Environmental Protection (NJDEP) manages large
databases of environmental information in this integrated system.

Map ID
 Direction
 Distance
 Elevation

MAP FINDINGS

Site

Database(s)

EDR ID Number
 EPA ID Number

AK190
East
1/4-1/2
0.347 mi.
1830 ft.

POLKS HOBBY
346 BERGEN AVE
JERSEY CITY, NJ 07303

UST **U003132915**
N/A

Site 1 of 2 in cluster AK

Relative:
Higher

UST:

Actual:
69 ft.

Facility ID:	031552
Owner Name:	Not reported
Organization:	POLKS HOBBY
Contact Type(UST Reg):	Tank Owner
Contact Address (UST Reg):	346 BERGEN AVE
Contact Address 2 (UST Reg):	Not reported
Contact City,St,Zip (UST Reg):	Jersey City, NJ 07303
Owner Name:	Not Identified Not Identified
Organization:	Not Identified
Contact Type(UST Reg):	Facility Operator
Contact Address (UST Reg):	Not reported
Contact Address 2 (UST Reg):	Not reported
Contact City,St,Zip (UST Reg):	Not reported

Tank Id:	TANK-1
Tank Number:	1
Tank Contents:	Leaded Gasoline
Tank Size:	550
Install Date:	1/1/1944
Tank Compliance:	No
Tank Status:	Out of Service
Overfill:	No
Tank Status Date:	1/1/1944
Compliance Monitoring?:	No
Overfill Protection:	No
Spill Containment:	No
Tank Wellhead Protection:	Not reported

TANK MONITOR DATA:

Monitor Tank / Pipe:	Pipe
Monitor Type:	None
Monitor Tank / Pipe:	Tank
Monitor Type:	None

TANK DETAIL:

Tankpipe Tank / Pipe:	Pipe
Tankpipe Construction Type:	Bare steel
Tankpipe Tank / Pipe:	Tank
Tankpipe Construction Type:	Bare steel

Tank Id:	TANK-2
Tank Number:	2
Tank Contents:	Leaded Gasoline
Tank Size:	550
Install Date:	1/1/1944
Tank Compliance:	No
Tank Status:	Out of Service
Overfill:	No
Tank Status Date:	1/1/1944
Compliance Monitoring?:	No
Overfill Protection:	No
Spill Containment:	No
Tank Wellhead Protection:	Not reported

Map ID
Direction
Distance
Elevation

MAP FINDINGS

Site

Database(s)

EDR ID Number
EPA ID Number

POLKS HOBBY (Continued)

U003132915

TANK MONITOR DATA:

Monitor Tank / Pipe: Pipe
Monitor Type: None
Monitor Tank / Pipe: Tank
Monitor Type: None

TANK DETAIL:

Tankpipe Tank / Pipe: Pipe
Tankpipe Construction Type: Bare steel
Tankpipe Tank / Pipe: Tank
Tankpipe Construction Type: Bare steel

Tank Id: TANK-3
Tank Number: 3
Tank Contents: Leaded Gasoline
Tank Size: 550
Install Date: 1/1/1944
Tank Compliance: No
Tank Status: Out of Service
Overfill: No
Tank Status Date: 1/1/1944
Compliance Monitoring?: No
Overfill Protection: No
Spill Containment: No
Tank Wellhead Protection: Not reported

TANK MONITOR DATA:

Monitor Tank / Pipe: Pipe
Monitor Type: None
Monitor Tank / Pipe: Tank
Monitor Type: None

TANK DETAIL:

Tankpipe Tank / Pipe: Pipe
Tankpipe Construction Type: Bare steel
Tankpipe Tank / Pipe: Tank
Tankpipe Construction Type: Bare steel

AK191
East
1/4-1/2
0.357 mi.
1886 ft.

POLKS HOBBY
356 BERGEN AVE
JERSEY CITY, NJ

Site 2 of 2 in cluster AK

SPILLS S104393375
HIST LUST N/A

Relative:
Higher

NJ SPILL:

Facility ID: 19068
Case Number: 98-01-26-0854-11
Notify Type: Facility
Date Received: 1/26/1998
Location: Facility
Other Location: Not reported
Incident Date: 1/22/1998
Incident Time: 1200
A310 Letter: True
Ref. Code: 101
COMU: 0906
CAS Number: Not reported
Hazardous: Not reported
Incident Location: Not reported

Actual:
73 ft.

Map ID
Direction
Distance
Elevation

MAP FINDINGS

Site

Database(s)

EDR ID Number
EPA ID Number

POLKS HOBBY (Continued)

S104393375

Facility Phone: 201-332-8100
Substance(s): Not reported
Substance Type: Not reported
Substance Identity: Not reported
TCPA Chemical: Not reported
Hazrds Material: Not reported
Amnt Released: Not reported
Release VE: Not reported
Contained: Not reported
Release Type: Not reported
Incident Desc: Not reported
Status at Spill: 1/2,000 GAL #2 FUEL OIL, 1/550 GAL #2 FUEL OIL, AND 3/1,000 GASOLINE
UST'S REMOVED. REMEDIATION IN PROGRESS. TMS#C96-1202 UST#0315524.
NJ Spill Date: Not reported
NJ Spill Time: Not reported
NJ Spill Name: Not reported
NJ Spill Title: Not reported
NJ Spill Phone: Not reported
Other Date: Not reported
Other Time: Not reported
Other Name: Not reported
Other Title: Not reported
Other Phone: Not reported
Injuries: No
Public Exposure: No
Road Closed: No
Facility Evacuation: No
Receiving Water: Not reported
Public Evacuation: No
Police at Scene: No
Firemen at Scene: No
Contamination of: Land
Nature of Incident: Not reported
Wind Direction/Speed: 0
Assistance Requested: No
Memo. Of Understanding: No
Drill/trng Exercise: No
Operator: PAT
Contact Name: Not reported
Caller Name: REDACTED
Caller Title: ANCO ENIVRO
Caller Address: Not reported
Caller City,St,Zip: Not reported
Caller Phone: Not reported
Responsible Party: Known
Responsible Party Name: POLKS HOBBY
Responsible Party Contact: LOUIS POLK
Responsible Party Title: OWNER
Responsible Party Telephone: 201-332-8100
Responsible Party Street: 356 BERGEN AVE
Responsible Party Municipality: JERSEY CITY
Responsible Party State: NJ
Responsible Party Zip: 07303
Responsible City,St,Zip: JERSEY CITY, NJ
Responsible Party County: HUDSON
Local Municipality: No
Local Municipality Name: Not reported

Map ID
Direction
Distance
Elevation

MAP FINDINGS

Site

Database(s)

EDR ID Number
EPA ID Number

POLKS HOBBY (Continued)

S104393375

Local Municipality Title: Not reported
Local Municipality Phone: Not reported
Local Municipality Date: Not reported
Local Municipality Time: Not reported
Incident Name: Not reported
Incident Referred To: Not reported
Incident Region: Not reported
Incident Phone: Not reported
Incident Date: Not reported
Comments: Not reported
Date A310 Letter Printed: Not reported
Date Local Authority Was Notified: Not reported
Date Update: Not reported
Date Report Faxed to Local Authority: Not reported
Local Authority Notification Date: Not reported
Reporter Name: Not reported
Reporter Type: Not reported
Rep Received Date: Not reported
Reporter Title: Not reported
Reporter Orgzn: Not reported
Reporter Address: Not reported
Reporter City,St,Zip: Not reported
Reporter County: Not reported
Incident Type: Not reported
Incident Status: Not reported
Incident Category: Not reported
Incident Source: Not reported
Incident Address: Not reported
Incident Address 2: Not reported
Incident City,St,Zip: Not reported
Incident County: Not reported
DEP Requested: Not reported
Confidential: Not reported

LUST HIST:

Case ID: 98-01-26-0854-11
Lead Program Assigned: Bureau of Underground Storage Tanks
Facility Status: Site Issued Letter of No Further Action for Area(s) Of Concern
UST ID: 0315524
TMS Number: C96-1202
Remedial Level: Site has 1 area of concern with 1 media of concern.
Case Manager: Sergio Honl
Facility Phone: (609) 984-7861
No Further Action: 11/30/1999 0:00:00
RAW Approved: Not reported
CEA: Not reported
Date CEA Lifted: Not reported
Dead Notice: Not reported

MAP FINDINGS

Map ID
 Direction
 Distance
 Elevation

Site

Database(s)

EDR ID Number
 EPA ID Number

AL192 **409 STEGMAN PKWY**
SW **409 STEGMAN PKWY**
1/4-1/2 **JERSEY CITY, NJ 07305**
0.358 mi.
1890 ft. **Site 1 of 7 in cluster AL**

SHWS **S107915770**
HIST HWS **N/A**

Relative: SHWS:
Lower Site ID: 129896
 Status: CLOSED
Actual: Home Owner: Yes
17 ft. PI Number: Not reported
 X Coord Site: Not reported
 X Coord PI: Not reported
 Y Coord Site: Not reported
 Y Coord PI: Not reported

HIST SHWS:
Case Status: **Active**
 Status Date: 1/2/2003
 Case ID: 172510
 Contact: Bureau of Field Operations - Northern
 Sub Section Label: A: Sites with On-Site Sources of Contamination
 Site Municipality: 0906
 Remedial Level Code: C1
 Classification exception area dt: None
 Classification exception area dt: Not reported
 Deed Notice Status: None
 Deed Notice Date: Not reported
 Engineering Control Status: None
 Engineering Control Date: Not reported
 National Priorities List Status: Not reported
 National Priorities List Date: Not reported
 X Coordinate: 605325
 Y Coordinate: 683807
 Coordinate System: NJ State Plane (NAD83) - USFEET

AL193 **409 STEGMAN PARKWAY**
SW **409 STEGMAN PKWY**
1/4-1/2 **JERSEY CITY, NJ 07305**
0.358 mi.
1890 ft. **Site 2 of 7 in cluster AL**

VCP **S108063604**
N/A

Relative: VCP:
Lower Incident Number: 04-09-02-1437-29
 MOA Execution Date: 9/8/2005
Actual: Type Of Vcp File: HISTORICAL
17 ft. PI Number: Not reported
 Case Type(Case Type): Not reported
 Case Contact: Department Not reported
 Case Contact Name: Not reported
 Case Contact: Organization Not reported
 Case Contact: Address: Line1 Not reported
 Case Contact: Address: Line2 Not reported
 Case Contact: Address: Line3 Not reported
 Case Contact City,St,Zip: Not reported

MAP FINDINGS

Map ID
 Direction
 Distance
 Elevation

Site

Database(s)

EDR ID Number
 EPA ID Number

AM194 **352 STEGMAN PARKWAY** **VCP** **S108063384**
SSW **352 STEGMAN PKWY** **N/A**
1/4-1/2 **JERSEY CITY, NJ 07052**
0.360 mi.
1900 ft. **Site 1 of 5 in cluster AM**

Relative: VCP:
Equal Incident Number: 05-04-22-1544-24
 MOA Execution Date: 3/21/2006
Actual: Type Of Vcp File: HISTORICAL
26 ft. Pi Number: Not reported
 Case Type(Case Type): Not reported
 Case Contact: Department Not reported
 Case Contact Name: Not reported
 Case Contact: Organization Administratrix of the Estate of Mary Nannetti
 Case Contact: Address: Line1 Not reported
 Case Contact: Address: Line2 Not reported
 Case Contact: Address: Line3 Not reported
 Case Contact City,St,Zip: Not reported

AM195 **352 STEGMAN PARKWAY** **SHWS** **1009459271**
SSW **352 STEGMAN PKWY** **FINDS** **N/A**
1/4-1/2 **JERSEY CITY, NJ 07305**
0.360 mi.
1900 ft. **Site 2 of 5 in cluster AM**

Relative: SHWS:
Equal Site ID: 217145
 Status: CLOSED
Actual: Home Owner: Yes
26 ft. PI Number: Not reported
 X Coord Site: Not reported
 X Coord PI: Not reported
 Y Coord Site: Not reported
 Y Coord PI: Not reported

FINDS:

Registry ID: 110030699563

Environmental Interest/Information System
 NJ-NJEMS (New Jersey - New Jersey Environmental Management System).
 The Department of Environmental Protection (NJDEP) manages large
 databases of environmental information in this integrated system.

AN196 **128 GRANT AVE** **SHWS** **S109293842**
SE **128 GRANT AVE** **N/A**
1/4-1/2 **JERSEY CITY, NJ**
0.361 mi.
1908 ft. **Site 1 of 2 in cluster AN**

Relative: SHWS:
Higher Site ID: 129887
 Status: CLOSED
Actual: Home Owner: Yes
100 ft. PI Number: Not reported
 X Coord Site: Not reported

Map ID
Direction
Distance
Elevation

MAP FINDINGS

Site

Database(s)

EDR ID Number
EPA ID Number

128 GRANT AVE (Continued)

S109293842

X Coord PI: Not reported
Y Coord Site: Not reported
Y Coord PI: Not reported

**197
NW
1/4-1/2
0.364 mi.
1919 ft.**

**SAFEGUARD TRANSPORT INC
465-475 CLAREMONT AVE
JERSEY CITY, NJ 07304**

**FINDS 1004753090
RCRA-NonGen NJR000022350**

**Relative:
Lower**

FINDS:

Registry ID: 110004260291

**Actual:
13 ft.**

Environmental Interest/Information System

RCRAInfo is a national information system that supports the Resource Conservation and Recovery Act (RCRA) program through the tracking of events and activities related to facilities that generate, transport, and treat, store, or dispose of hazardous waste. RCRAInfo allows RCRA program staff to track the notification, permit, compliance, and corrective action activities required under RCRA.

RCRA-NonGen:

Date form received by agency: 01/01/2007
Facility name: SAFEGUARD TRANSPORT INC
Facility address: 465-475 CLAREMONT AVE
JERSEY CITY, NJ 07304
EPA ID: NJR000022350
Mailing address: PO BOX 11176
FAIRFIELD, NJ 07004
Contact: MICHAEL MORTORANI
Contact address: PO BOX 11176
FAIRFIELD, NJ 07004
Contact country: US
Contact telephone: (201) 324-1600
Contact email: Not reported
EPA Region: 02
Classification: Non-Generator
Description: Handler: Non-Generators do not presently generate hazardous waste

Owner/Operator Summary:

Owner/operator name: DLT CO
Owner/operator address: PO BOX 1549
HICKORY, NC 28601
Owner/operator country: US
Owner/operator telephone: (704) 322-2000
Legal status: Private
Owner/Operator Type: Operator
Owner/Op start date: Not reported
Owner/Op end date: Not reported
Owner/operator name: DLT CO
Owner/operator address: PO BOX 1549
HICKORY, NC 28601
Owner/operator country: US
Owner/operator telephone: (704) 322-2000

Map ID
Direction
Distance
Elevation

MAP FINDINGS

Site

Database(s)

EDR ID Number
EPA ID Number

SAFEGUARD TRANSPORT INC (Continued)

1004753090

Legal status: Private
Owner/Operator Type: Owner
Owner/Op start date: Not reported
Owner/Op end date: Not reported

Handler Activities Summary:

U.S. importer of hazardous waste: Unknown
Mixed waste (haz. and radioactive): Unknown
Recycler of hazardous waste: No
Transporter of hazardous waste: Unknown
Treater, storer or disposer of HW: No
Underground injection activity: No
On-site burner exemption: Unknown
Furnace exemption: Unknown
Used oil fuel burner: No
Used oil processor: No
User oil refiner: No
Used oil fuel marketer to burner: No
Used oil Specification marketer: No
Used oil transfer facility: No
Used oil transporter: No
Off-site waste receiver: Commercial status unknown

Historical Generators:

Date form received by agency: 01/01/2006
Facility name: SAFEGUARD TRANSPORT INC
Classification: Not a generator, verified

Date form received by agency: 12/15/1997
Facility name: SAFEGUARD TRANSPORT INC
Classification: Conditionally Exempt Small Quantity Generator

Violation Status: No violations found

AO198 **DELUCA TRUCKING**
West **104 FISK STREET**
1/4-1/2 **JERSEY CITY, NJ 07302**
0.364 mi.
1920 ft. **Site 1 of 2 in cluster AO**

MANIFEST **1009225101**
N/A

Relative: NY MANIFEST:
Lower EPA ID: NJP000887828
Country: USA
Actual: Mailing Name: DELUCA TRUCKING
13 ft. Mailing Contact: DELUCA TRUCKING
Mailing Address: 104 FISK STREET
Mailing Address 2: Not reported
Mailing City: JERSEY CITY
Mailing State: NJ
Mailing Zip: 07302
Mailing Zip4: Not reported
Mailing Country: USA
Mailing Phone: 201-434-8836

Document ID: NYA7736094
Manifest Status: Completed copy
Trans1 State ID: 00000000

Map ID
 Direction
 Distance
 Elevation

MAP FINDINGS

Site

Database(s)

EDR ID Number
 EPA ID Number

DELUCA TRUCKING (Continued)

1009225101

Trans2 State ID: 000000000
 Generator Ship Date: 890414
 Trans1 Recv Date: 890414
 Trans2 Recv Date: Not reported
 TSD Site Recv Date: 890414
 Part A Recv Date: 890508
 Part B Recv Date: 890424
 Generator EPA ID: NJP000887828
 Trans1 EPA ID: NYD049178296
 Trans2 EPA ID: Not reported
 TSDF ID: NYD049178296
 Waste Code: F003 - UNKNOWN
 Quantity: 02400
 Units: P - Pounds
 Number of Containers: 006
 Container Type: DM - Metal drums, barrels
 Handling Method: B Incineration, heat recovery, burning.
 Specific Gravity: 100
 Year: 89
 Manifest Tracking Num: Not reported
 Import Ind: Not reported
 Export Ind: Not reported
 Discr Quantity Ind: Not reported
 Discr Type Ind: Not reported
 Discr Residue Ind: Not reported
 Discr Partial Reject Ind: Not reported
 Discr Full Reject Ind: Not reported
 Manifest Ref Num: Not reported
 Alt Fac RCRA Id: Not reported
 Alt Fac Sign Date: Not reported
 Mgmt Method Type Code: Not reported

199
NNE
1/4-1/2
0.364 mi.
1923 ft.

PUBLIC SCHOOL 33
362 UNION ST
JERSEY CITY, NJ 07304

FINDS 1000284400
RCRA-NonGen NJD982188153

Relative:
Higher

FINDS:

Registry ID: 110004197440

Actual:
32 ft.

Environmental Interest/Information System

RCRAInfo is a national information system that supports the Resource Conservation and Recovery Act (RCRA) program through the tracking of events and activities related to facilities that generate, transport, and treat, store, or dispose of hazardous waste. RCRAInfo allows RCRA program staff to track the notification, permit, compliance, and corrective action activities required under RCRA.

RCRA-NonGen:

Date form received by agency: 01/01/2007
 Facility name: PUBLIC SCHOOL 33
 Facility address: 362 UNION ST
 JERSEY CITY, NJ 073041212
 EPA ID: NJD982188153

Map ID
Direction
Distance
Elevation

MAP FINDINGS

Site

Database(s)

EDR ID Number
EPA ID Number

PUBLIC SCHOOL 33 (Continued)

1000284400

Mailing address: UNION ST
JERSEY CITY, NJ 07304
Contact: Not reported
Contact address: UNION ST
JERSEY CITY, NJ 07304
Contact country: US
Contact telephone: Not reported
Contact email: Not reported
EPA Region: 02
Classification: Non-Generator
Description: Handler: Non-Generators do not presently generate hazardous waste

Owner/Operator Summary:

Owner/operator name: J C BD OF ED
Owner/operator address: NOT REQUIRED
NOT REQUIRED, WY 99999
Owner/operator country: US
Owner/operator telephone: (212) 555-1212
Legal status: Private
Owner/Operator Type: Operator
Owner/Op start date: Not reported
Owner/Op end date: Not reported

Owner/operator name: J C BD OF ED
Owner/operator address: NOT REQUIRED
NOT REQUIRED, WY 99999
Owner/operator country: US
Owner/operator telephone: (212) 555-1212
Legal status: Private
Owner/Operator Type: Owner
Owner/Op start date: Not reported
Owner/Op end date: Not reported

Handler Activities Summary:

U.S. importer of hazardous waste: Unknown
Mixed waste (haz. and radioactive): Unknown
Recycler of hazardous waste: No
Transporter of hazardous waste: Unknown
Treater, storer or disposer of HW: No
Underground injection activity: No
On-site burner exemption: Unknown
Furnace exemption: Unknown
Used oil fuel burner: No
Used oil processor: No
User oil refiner: No
Used oil fuel marketer to burner: No
Used oil Specification marketer: No
Used oil transfer facility: No
Used oil transporter: No
Off-site waste receiver: Commercial status unknown

Historical Generators:

Date form received by agency: 01/01/2006
Facility name: PUBLIC SCHOOL 33
Classification: Not a generator, verified

Map ID
Direction
Distance
Elevation

MAP FINDINGS

Site

Database(s)

EDR ID Number
EPA ID Number

PUBLIC SCHOOL 33 (Continued)

1000284400

Date form received by agency: 06/08/1987
Facility name: PUBLIC SCHOOL 33
Classification: Small Quantity Generator

Violation Status: No violations found

AP200 146 MALLORY AVENUE
North 146 MALLORY AVE
1/4-1/2 JERSEY CITY, NJ 07306
0.366 mi.
1933 ft. Site 1 of 3 in cluster AP

SHWS 1010551722
FINDS N/A

Relative: SHWS:
Lower Site ID: 220511
Status: CLOSED
Actual: Home Owner: Yes
18 ft. PI Number: Not reported
X Coord Site: Not reported
X Coord PI: Not reported
Y Coord Site: Not reported
Y Coord PI: Not reported

FINDS:

Registry ID: 110032527451

Environmental Interest/Information System
NJ-NJEMS (New Jersey - New Jersey Environmental Management System).
The Department of Environmental Protection (NJDEP) manages large
databases of environmental information in this integrated system.

AP201 146 MALLORY AVENUE
North 146 MALLORY AVE
1/4-1/2 JERSEY CITY, NJ 07306
0.366 mi.
1933 ft. Site 2 of 3 in cluster AP

VCP S108061945
N/A

Relative: VCP:
Lower Incident Number: 06-02-28-1646-49
MOA Execution Date: 5/15/2006
Actual: Type Of Vcp File: HISTORICAL
18 ft. PI Number: Not reported
Case Type(Case Type): Not reported
Case Contact: Department Not reported
Case Contact Name: Not reported
Case Contact: Organization POA for John Johnson Jr
Case Contact: Address: Line1 Not reported
Case Contact: Address: Line2 Not reported
Case Contact: Address: Line3 Not reported
Case Contact City,St,Zip: Not reported

Map ID
 Direction
 Distance
 Elevation

MAP FINDINGS

Site

Database(s)

EDR ID Number
 EPA ID Number

AI202 **CHODASH SAML** **EDR Historical Cleaners** **1009210041**
NNE **512 WEST SIDE AV** **N/A**
1/4-1/2 **JERSEY CITY, NJ**
0.366 mi.
1935 ft. **Site 2 of 2 in cluster AI**

Relative: EDR Historical Cleaners:
Higher Name: CHODASH SAML
 Year: 1923
Actual: Type: CLOTHES CLEANERS REPAIRERS AND DYERS
36 ft.
 Name: CHODASH SAML
 Year: 1926
 Type: DYERS AND CLEANERS

AO203 **JAMES G NICHOLAS II FAMILY** **UST** **U004123448**
West **106 FISK ST** **N/A**
1/4-1/2 **JERSEY CITY, NJ 07305**
0.367 mi.
1937 ft. **Site 2 of 2 in cluster AO**

Relative: UST:
Lower Facility ID: 466475
 Owner Name: JAMES G NICHOLAS II
Actual: Organization: JAMES G NICHOLAS II FAMILY LTD PARTNERSHIP
13 ft. Contact Type(UST Reg): Facility Operator
 Contact Address (UST Reg): 385 HILLCREST RD
 Contact Address 2 (UST Reg): Not reported
 Contact City,St,Zip (UST Reg): Englewood, NJ 07631
 Owner Name: JAMES G NICHOLAS II
 Organization: JAMES G NICHOLAS II FAMILY LTD PARTNERSHIP
 Contact Type(UST Reg): Tank Owner
 Contact Address (UST Reg): 385 HILLCREST RD
 Contact Address 2 (UST Reg): Not reported
 Contact City,St,Zip (UST Reg): Englewood, NJ 07631

 Tank Id: TANK-1
 Tank Number: 0001
 Tank Contents: Medium Diesel Fuel (No. 2-D)
 Tank Size: 2000
 Install Date: 1/1/1950
 Tank Compliance: No
 Tank Status: **Removed**
 Overfill: Not reported
 Tank Status Date: 5/21/2008
 Compliance Monitoring?: No
 Overfill Protection: Not reported
 Spill Containment: Not reported
 Tank Wellhead Protection: Not reported

 TANK MONITOR DATA:
 Monitor Tank / Pipe: Pipe
 Monitor Type: None
 Monitor Tank / Pipe: Tank
 Monitor Type: None

 TANK DETAIL:
 Tankpipe Tank / Pipe: Pipe
 Tankpipe Construction Type: Bare steel
 Tankpipe Tank / Pipe: Tank
 Tankpipe Construction Type: Bare steel

Map ID
Direction
Distance
Elevation

MAP FINDINGS

Site

Database(s)

EDR ID Number
EPA ID Number

JAMES G NICHOLAS II FAMILY (Continued)

U004123448

Tank Id: TANK-2
Tank Number: 0002
Tank Contents: Medium Diesel Fuel (No. 2-D)
Tank Size: 2000
Install Date: 1/1/1950
Tank Compliance: No
Tank Status: Removed
Overfill: Not reported
Tank Status Date: 5/21/2008
Compliance Monitoring?: No
Overfill Protection: Not reported
Spill Containment: Not reported
Tank Wellhead Protection: Not reported

TANK MONITOR DATA:

Monitor Tank / Pipe: Tank
Monitor Type: None
Monitor Tank / Pipe: Pipe
Monitor Type: None

TANK DETAIL:

Tankpipe Tank / Pipe: Pipe
Tankpipe Construction Type: Bare steel
Tankpipe Tank / Pipe: Tank
Tankpipe Construction Type: Bare steel

AL204
WSW
1/4-1/2
0.367 mi.
1938 ft.

NEW JERSEY CITY UNIVERSITY
223 WEST SIDE AVE
JERSEY CITY, NJ 07305

VCP S106589949
N/A

Site 3 of 7 in cluster AL

Relative:
Lower

VCP:

Incident Number: 03-09-11-0012-42
MOA Execution Date: 10/2/2003
Type Of Vcp File: HISTORICAL
Pi Number: Not reported
Case Type(Case Type): Not reported
Case Contact: Department Not reported
Case Contact Name: Not reported
Case Contact: Organization New Jersey City University
Case Contact: Address: Line1 Not reported
Case Contact: Address: Line2 Not reported
Case Contact: Address: Line3 Not reported
Case Contact City,St,Zip: Not reported

Actual:
17 ft.

AL205
WSW
1/4-1/2
0.367 mi.
1938 ft.

M.I. HOLDINGS, INC.
223 WEST SIDE AVENUE
JERSEY CITY, NJ

CHROME S105153171
N/A

Site 4 of 7 in cluster AL

Relative:
Lower

NJ CHROME:

Facility Id: 184
Resp Party: Honeywell
Status: RA

Actual:
17 ft.

MAP FINDINGS

Map ID			EDR ID Number
Direction			EPA ID Number
Distance			
Elevation	Site	Database(s)	

AL206 WSW 1/4-1/2 0.367 mi. 1938 ft.	M I HOLDINGS INC 223 W SIDE AVE JERSEY CITY, NJ 07305 Site 5 of 7 in cluster AL	UST	1000538883 N/A
---	--	------------	---------------------------------

Relative: Lower	UST: Facility ID: 000015 Owner Name: Not Identified Not Identified Organization: Not Identified Contact Type(UST Reg): Facility Operator Contact Address (UST Reg): Not reported Contact Address 2 (UST Reg): Not reported Contact City,St,Zip (UST Reg): Not reported Owner Name: LEONARD A BULWICZ Organization: AVON PRODUCTS Contact Type(UST Reg): Tank Owner Contact Address (UST Reg): 9 W 57TH ST Contact Address 2 (UST Reg): Not reported Contact City,St,Zip (UST Reg): NEW YORK, NY 10019		
Actual: 17 ft.	Tank Id: TANK-1 Tank Number: 0001 Tank Contents: Medium Diesel Fuel (No. 2-D) Tank Size: 7500 Install Date: 1/1/1952 Tank Compliance: No Tank Status: Removed Overfill: No Tank Status Date: 1/1/1952 Compliance Monitoring?: No Overfill Protection: No Spill Containment: No Tank Wellhead Protection: Not reported		
	TANK MONITOR DATA: Monitor Tank / Pipe: Pipe Monitor Type: None Monitor Tank / Pipe: Tank Monitor Type: None		
	TANK DETAIL: Tankpipe Tank / Pipe: Pipe Tankpipe Construction Type: Other Tankpipe Tank / Pipe: Tank Tankpipe Construction Type: Bare steel		

AL207 WSW 1/4-1/2 0.367 mi. 1938 ft.	M I HOLDINGS INC 223 WESTSIDE AVE JERSEY CITY, NJ 07305 Site 6 of 7 in cluster AL	FINDS	1000889297 NJD001605559
---	--	--------------	--

Relative: Lower	FINDS: Registry ID: 110001533350		
Actual: 17 ft.	Environmental Interest/Information System AFS (Aerometric Information Retrieval System (AIRS) Facility Subsystem) replaces the former Compliance Data System (CDS), the National Emission Data System (NEDS), and the Storage and Retrieval of		

Map ID
Direction
Distance
Elevation

MAP FINDINGS

Site

Database(s)

EDR ID Number
EPA ID Number

M I HOLDINGS INC (Continued)

1000889297

Aerometric Data (SAROAD). AIRS is the national repository for information concerning airborne pollution in the United States. AFS is used to track emissions and compliance data from industrial plants. AFS data are utilized by states to prepare State Implementation Plans to comply with regulatory programs and by EPA as an input for the estimation of total national emissions. AFS is undergoing a major redesign to support facility operating permits required under Title V of the Clean Air Act.

NCDB (National Compliance Data Base) supports implementation of the Federal Insecticide, Fungicide, and Rodenticide Act (FIFRA) and the Toxic Substances Control Act (TSCA). The system tracks inspections in regions and states with cooperative agreements, enforcement actions, and settlements.

The NEI (National Emissions Inventory) database contains information on stationary and mobile sources that emit criteria air pollutants and their precursors, as well as hazardous air pollutants (HAPs).

NJ-NJEMS (New Jersey - New Jersey Environmental Management System). The Department of Environmental Protection (NJDEP) manages large databases of environmental information in this integrated system.

US EPA TRIS (Toxics Release Inventory System) contains information from facilities on the amounts of over 300 listed toxic chemicals that these facilities release directly to air, water, land, or that are transported off-site.

RCRAInfo is a national information system that supports the Resource Conservation and Recovery Act (RCRA) program through the tracking of events and activities related to facilities that generate, transport, and treat, store, or dispose of hazardous waste. RCRAInfo allows RCRA program staff to track the notification, permit, compliance, and corrective action activities required under RCRA.

RCRA-NonGen:

Date form received by agency: 01/01/2007
Facility name: M I HOLDINGS INC
Facility address: 223 WESTSIDE AVE
JERSEY CITY, NJ 07305
EPA ID: NJD001605559
Mailing address: WESTSIDE AVE
JERSEY CITY, NJ 07305
Contact: Not reported
Contact address: WESTSIDE AVE
JERSEY CITY, NJ 07305
Contact country: US
Contact telephone: Not reported
Contact email: Not reported
EPA Region: 02
Land type: Facility is not located on Indian land. Additional information is not known.
Classification: Non-Generator
Description: Handler: Non-Generators do not presently generate hazardous waste

Owner/Operator Summary:

Map ID
Direction
Distance
Elevation

MAP FINDINGS

Site

Database(s)

EDR ID Number
EPA ID Number

M I HOLDINGS INC (Continued)

1000889297

Owner/operator name: SUBSIDIARY OF AVON PRODUCTS
Owner/operator address: 223 WESTSIDE AVE
JERSEY CITY, NJ 07305
Owner/operator country: US
Owner/operator telephone: (201) 555-1212
Legal status: Private
Owner/Operator Type: Owner
Owner/Op start date: Not reported
Owner/Op end date: Not reported

Owner/operator name: SUBSIDIARY OF AVON PRODUCTS
Owner/operator address: 223 WESTSIDE AVE
JERSEY CITY, NJ 07305
Owner/operator country: US
Owner/operator telephone: (201) 555-1212
Legal status: Private
Owner/Operator Type: Operator
Owner/Op start date: Not reported
Owner/Op end date: Not reported

Handler Activities Summary:

U.S. importer of hazardous waste: Unknown
Mixed waste (haz. and radioactive): Unknown
Recycler of hazardous waste: No
Transporter of hazardous waste: Unknown
Treater, storer or disposer of HW: No
Underground injection activity: No
On-site burner exemption: Unknown
Furnace exemption: Unknown
Used oil fuel burner: No
Used oil processor: No
User oil refiner: No
Used oil fuel marketer to burner: No
Used oil Specification marketer: No
Used oil transfer facility: No
Used oil transporter: No
Off-site waste receiver: Commercial status unknown

Historical Generators:

Date form received by agency: 01/01/2006
Facility name: M I HOLDINGS INC
Classification: Not a generator, verified

Date form received by agency: 03/18/1994
Facility name: M I HOLDINGS INC
Site name: M.I. HOLDINGS INC
Classification: Large Quantity Generator

Date form received by agency: 03/10/1994
Facility name: M I HOLDINGS INC
Classification: Large Quantity Generator

Violation Status: No violations found

Evaluation Action Summary:

Evaluation date: 03/10/1994

Map ID
Direction
Distance
Elevation

MAP FINDINGS

Site

Database(s)

EDR ID Number
EPA ID Number

M I HOLDINGS INC (Continued)

1000889297

Evaluation: COMPLIANCE EVALUATION INSPECTION ON-SITE
Area of violation: Not reported
Date achieved compliance: Not reported
Evaluation lead agency: EPA

HIST SHWS:

Case Status: Active
Status Date: 6/17/1993
Case ID: 000015
Contact: Bureau of Case Management
Sub Section Label: A: Sites with On-Site Sources of Contamination
Site Municipality: 0906
Remedial Level Code: D
Classification exception area dt: None
Classification exception area dt: Not reported
Deed Notice Status: None
Deed Notice Date: Not reported
Engineering Control Status: None
Engineering Control Date: Not reported
National Priorities List Status: Not reported
National Priorities List Date: Not reported
X Coordinate: Not reported
Y Coordinate: Not reported
Coordinate System: Not reported

NY MANIFEST:

EPA ID: NJD001605559
Country: USA
Mailing Name: MALLINCKRODT INCORPORATED
Mailing Contact: L. A. BULWICZ
Mailing Address: 223 WESTSIDE AVENUE
Mailing Address 2: Not reported
Mailing City: JERSEY CITY
Mailing State: NJ
Mailing Zip: 07305
Mailing Zip4: Not reported
Mailing Country: USA
Mailing Phone: 201-432-2500

Document ID: NJO0062039
Manifest Status: Completed copy
Trans1 State ID: S5328AR
Trans2 State ID: Not reported
Generator Ship Date: 830927
Trans1 Recv Date: 830927
Trans2 Recv Date: Not reported
TSD Site Recv Date: 831003
Part A Recv Date: 031018
Part B Recv Date: 031018
Generator EPA ID: NJD001605559
Trans1 EPA ID: NYD080336241
Trans2 EPA ID: Not reported
TSD ID: NYD080336241
Waste Code: D009 - MERCURY 0.2 MG/L TCLP
Quantity: 00023
Units: P - Pounds

Map ID
 Direction
 Distance
 Elevation

MAP FINDINGS

Site

Database(s)

EDR ID Number
 EPA ID Number

M I HOLDINGS INC (Continued)

1000889297

Number of Containers: 001
 Container Type: DM - Metal drums, barrels
 Handling Method: L Landfill.
 Specific Gravity: 100
 Waste Code: Not reported
 Quantity: 00106
 Units: P - Pounds
 Number of Containers: 001
 Container Type: DM - Metal drums, barrels
 Handling Method: L Landfill.
 Specific Gravity: 100
 Waste Code: Not reported
 Quantity: 00129
 Units: P - Pounds
 Number of Containers: 001
 Container Type: DM - Metal drums, barrels
 Handling Method: Not reported
 Specific Gravity: 100
 Year: 83
 Manifest Tracking Num: Not reported
 Import Ind: Not reported
 Export Ind: Not reported
 Discr Quantity Ind: Not reported
 Discr Type Ind: Not reported
 Discr Residue Ind: Not reported
 Discr Partial Reject Ind: Not reported
 Discr Full Reject Ind: Not reported
 Manifest Ref Num: Not reported
 Alt Fac RCRA Id: Not reported
 Alt Fac Sign Date: Not reported
 Mgmt Method Type Code: Not reported

AL208 M I HOLDINGS INC
WSW 223 WEST SIDE AVE
1/4-1/2 JERSEY CITY, NJ 07305
0.367 mi.
1938 ft. Site 7 of 7 in cluster AL

SHWS 1005930274
TSCA N/A
BROWNFIELDS

Relative: SHWS:
Lower Site ID: 190389
 Status: ACTIVE
Actual: Home Owner: No
17 ft. PI Number: 15
 X Coord Site: 603109
 X Coord PI: 603109
 Y Coord Site: 674973
 Y Coord PI: 674973

[Click this hyperlink](#) while viewing on your computer to access additional TSCA detail in the EDR Site Report.

NJ BROWNFIELD:
 Price: Negotiable
 Assessed Value: Not reported
 Owner Name: DEP Case
 Value: Not reported
 Planning Area: Planning Area 1

Map ID
Direction
Distance
Elevation

MAP FINDINGS

Site

Database(s)

EDR ID Number
EPA ID Number

M I HOLDINGS INC (Continued)

1005930274

Property Size: Not reported
General Comments: Not reported

AJ209
South
1/4-1/2
0.368 mi.
1944 ft.

JERSEY CITY STATE COLLEGE
2039 JOHN F. KENNEDY BLVD
JERSEY CITY, NJ

HIST LUST **S105048845**
N/A

Site 2 of 3 in cluster AJ

Relative:
Higher

LUST HIST:

Case ID: 93-05-27-1415
Lead Program Assigned: Bureau of Underground Storage Tanks
Facility Status: Site Issued Letter of No Further Action for Area(s) Of Concern
UST ID: 0203438
TMS Number: C93-1532
Remedial Level: Site has more than 1 area of concern or more than 1 media of concern.
Case Manager: Elaine Dewan
Facility Phone: (609) 633-7053
No Further Action: 5/30/1995 0:00:00
RAW Approved: Not reported
CEA: Not reported
Date CEA Lifted: Not reported
Dead Notice: Y

Actual:
75 ft.

AJ210
South
1/4-1/2
0.368 mi.
1944 ft.

NEW JERSEY CITY UNIVERSITY
2039 JOHN F KENNEDY BLVD
JERSEY CITY, NJ 07305

UST **1000958575**
HIST HWS **N/A**

Site 3 of 3 in cluster AJ

Relative:
Higher

UST:

Facility ID: 020343
Owner Name: JOSE F ABALO
Organization: NEW JERSEY CITY UNIVERSITY
Contact Type(UST Reg): Facility Operator
Contact Address (UST Reg): 2039 KENNEDY BLVD
Contact Address 2 (UST Reg): Not reported
Contact City,St,Zip (UST Reg): Jersey City, NJ 07305
Owner Name: JOSE F ABALO
Organization: NEW JERSEY CITY UNIVERSITY
Contact Type(UST Reg): Tank Owner
Contact Address (UST Reg): 2039 KENNEDY BLVD
Contact Address 2 (UST Reg): Not reported
Contact City,St,Zip (UST Reg): Jersey City, NJ 07305

Actual:
75 ft.

Tank Id: TANK-1
Tank Number: E1
Tank Contents: Heating Oil (No. 6)
Tank Size: 20000
Install Date: 1/1/1976
Tank Compliance: No
Tank Status: Removed
Overfill: No
Tank Status Date: 5/25/1993
Compliance Monitoring?: No
Overfill Protection: No

Map ID
Direction
Distance
Elevation

MAP FINDINGS

Site

Database(s)

EDR ID Number
EPA ID Number

NEW JERSEY CITY UNIVERSITY (Continued)

1000958575

Spill Containment: No
Tank Wellhead Protection: Not reported

TANK MONITOR DATA:
Monitor Tank / Pipe: Tank
Monitor Type: None
Monitor Tank / Pipe: Pipe
Monitor Type: None

TANK DETAIL:
Tankpipe Tank / Pipe: Tank
Tankpipe Construction Type: Cathodically protected steel
Tankpipe Tank / Pipe: Pipe
Tankpipe Construction Type: Bare steel

Tank Id: TANK-2
Tank Number: E2
Tank Contents: Heating Oil (No. 6)
Tank Size: 20000
Install Date: 1/1/1976
Tank Compliance: No
Tank Status: Removed
Overfill: No
Tank Status Date: 5/25/1993
Compliance Monitoring?: No
Overfill Protection: No
Spill Containment: No
Tank Wellhead Protection: Not reported

TANK MONITOR DATA:
Monitor Tank / Pipe: Pipe
Monitor Type: None
Monitor Tank / Pipe: Tank
Monitor Type: None

TANK DETAIL:
Tankpipe Tank / Pipe: Pipe
Tankpipe Construction Type: Bare steel
Tankpipe Tank / Pipe: Tank
Tankpipe Construction Type: Cathodically protected steel

Tank Id: TANK-3
Tank Number: E3
Tank Contents: Light Diesel Fuel (No. 1-D)
Tank Size: 275
Install Date: 1/1/1976
Tank Compliance: No
Tank Status: Removed
Overfill: No
Tank Status Date: 5/25/1993
Compliance Monitoring?: No
Overfill Protection: No
Spill Containment: No
Tank Wellhead Protection: Not reported

TANK MONITOR DATA:
Monitor Tank / Pipe: Tank
Monitor Type: None
Monitor Tank / Pipe: Pipe
Monitor Type: None

Map ID
Direction
Distance
Elevation

MAP FINDINGS

Site

Database(s)

EDR ID Number
EPA ID Number

NEW JERSEY CITY UNIVERSITY (Continued)

1000958575

TANK DETAIL:

Tankpipe Tank / Pipe: Tank
Tankpipe Construction Type: Cathodically protected steel
Tankpipe Tank / Pipe: Pipe
Tankpipe Construction Type: Bare steel

Tank Id: TANK-4
Tank Number: 1
Tank Contents: Heating Oil (No. 2)
Tank Size: 12000
Install Date: 1/1/1990
Tank Compliance: Yes
Tank Status: In-use
Overfill: Yes
Tank Status Date: 1/1/1990
Compliance Monitoring?: Yes
Overfill Protection: Yes
Spill Containment: Yes
Tank Wellhead Protection: Not reported

TANK MONITOR DATA:

Monitor Tank / Pipe: Tank
Monitor Type: In-tank(automatic)monitoring
Monitor Tank / Pipe: Pipe
Monitor Type: Interstitial
Monitor Tank / Pipe: Tank
Monitor Type: Interstitial

TANK DETAIL:

Tankpipe Tank / Pipe: Pipe
Tankpipe Construction Type: Other: Steel/fiberglass-reinforced plastic
Tankpipe Tank / Pipe: Tank
Tankpipe Construction Type: Fiberglass-reinforced plastic

HIST SHWS:

Case Status: Active
Status Date: 9/4/2001
Case ID: 020343
Contact: Bureau of Field Operations - Northern
Sub Section Label: A: Sites with On-Site Sources of Contamination
Site Municipality: 0906
Remedial Level Code: C1
Classification exception area dt: None
Classification exception area dt: Not reported
Deed Notice Status: Ongoing
Deed Notice Date: Not reported
Engineering Control Status: None
Engineering Control Date: Not reported
National Priorities List Status: Not reported
National Priorities List Date: Not reported
X Coordinate: 606820
Y Coordinate: 683329
Coordinate System: NJ State Plane (NAD83) - USFEET

Map ID
Direction
Distance
Elevation

MAP FINDINGS

Site

Database(s)

EDR ID Number
EPA ID Number

AM211 **JERSEY CITY SCHOOL #38**
SSW **339 STEGMAN PKWY**
1/4-1/2 **JERSEY CITY, NJ 07305**
0.369 mi.
1947 ft. **Site 3 of 5 in cluster AM**

SHWS **U000364783**
UST **N/A**

Relative:
Higher

SHWS:
Site ID: 47941
Status: CLOSED
Home Owner: No
PI Number: Not reported
X Coord Site: Not reported
X Coord PI: Not reported
Y Coord Site: Not reported
Y Coord PI: Not reported

Actual:
35 ft.

UST:
Facility ID: 016044
Owner Name: MAURICE HOWELL
Organization: JERSEY CITY PUBLIC SCHOOLS
Contact Type(UST Reg): Facility Operator
Contact Address (UST Reg): 346 CLAREMONT AVE
Contact Address 2 (UST Reg): Not reported
Contact City,St,Zip (UST Reg): Jersey City, NJ 07305
Owner Name: MAURICE HOWELL
Organization: JERSEY CITY PUBLIC SCHOOLS
Contact Type(UST Reg): Tank Owner
Contact Address (UST Reg): 346 CLAREMONT AVE
Contact Address 2 (UST Reg): Not reported
Contact City,St,Zip (UST Reg): Jersey City, NJ 07305

Tank Id: TANK-1
Tank Number: E1
Tank Contents: Heating Oil (No. 2)
Tank Size: 10000
Install Date: 1/1/1987
Tank Compliance: No
Tank Status: Removed
Overfill: No
Tank Status Date: 9/2/1997
Compliance Monitoring?: No
Overfill Protection: No
Spill Containment: No
Tank Wellhead Protection: Not reported

TANK MONITOR DATA:
Monitor Tank / Pipe: Tank
Monitor Type: None
Monitor Tank / Pipe: Pipe
Monitor Type: None

TANK DETAIL:
Tankpipe Tank / Pipe: Tank
Tankpipe Construction Type: Bare steel
Tankpipe Tank / Pipe: Pipe
Tankpipe Construction Type: Bare steel

Tank Id: TANK-2
Tank Number: E2
Tank Contents: Heating Oil (No. 2)

Map ID
 Direction
 Distance
 Elevation

MAP FINDINGS

Site

Database(s)

EDR ID Number
 EPA ID Number

JERSEY CITY SCHOOL #38 (Continued)

U000364783

Tank Size: 10000
 Install Date: 9/4/1997
 Tank Compliance: Yes
Tank Status: In-use
 Overfill: Yes
 Tank Status Date: 9/4/1997
 Compliance Monitoring?: Yes
 Overfill Protection: Yes
 Spill Containment: Yes
 Tank Wellhead Protection: No

TANK MONITOR DATA:

Monitor Tank / Pipe: Pipe
 Monitor Type: Interstitial
 Monitor Tank / Pipe: Tank
 Monitor Type: Interstitial

TANK DETAIL:

Tankpipe Tank / Pipe: Tank
 Tankpipe Construction Type: Cathodically protected steel - Sacrificial anode
 Tankpipe Tank / Pipe: Pipe
 Tankpipe Construction Type: Other: Perma-Flexx

AM212
SSW
 1/4-1/2
 0.369 mi.
 1947 ft.

JERSEY CITY PUBLIC SCHOOL #38
339 STEGMAN PKY
JERSEY CITY, NJ
Site 4 of 5 in cluster AM

HIST LUST **S104393119**
N/A

Relative:
Higher

LUST HIST:

Case ID: 97-09-03-1220-47
 Lead Program Assigned: Bureau of Field Operations - Initial Notice Section
Facility Status: Site Issued Letter of No Further Action for Area(s) Of Concern
 UST ID: 0160445
 TMS Number: C97-0206
 Remedial Level: Site has 1 area of concern with 1 media of concern.
 Case Manager: Maria Brimat
 Facility Phone: (609) 633-8110
 No Further Action: 3/5/1998 0:00:00
 RAW Approved: Not reported
 CEA: Not reported
 Date CEA Lifted: Not reported
 Dead Notice: Not reported

Actual:
35 ft.

AM213
SSW
 1/4-1/2
 0.369 mi.
 1947 ft.

PUBLIC SCHOOL 38
339 STEGMAN PKWY
JERSEY CITY, NJ 07305
Site 5 of 5 in cluster AM

RCRA-NonGen **1000284403**
NJD982188187

Relative:
Higher

RCRA-NonGen:

Date form received by agency: 01/01/2007
 Facility name: PUBLIC SCHOOL 38
 Facility address: 339 STEGMAN PKWY
 JERSEY CITY, NJ 073051408
 EPA ID: NJD982188187
 Mailing address: STEGMAN PKWY

Actual:
35 ft.

Map ID
Direction
Distance
Elevation

MAP FINDINGS

Site

Database(s)

EDR ID Number
EPA ID Number

PUBLIC SCHOOL 38 (Continued)

1000284403

JERSEY CITY, NJ 07305
Contact: Not reported
Contact address: STEGMAN PKWY
JERSEY CITY, NJ 07305
Contact country: US
Contact telephone: Not reported
Contact email: Not reported
EPA Region: 02
Classification: Non-Generator
Description: Handler: Non-Generators do not presently generate hazardous waste

Owner/Operator Summary:

Owner/operator name: JC BD OF ED
Owner/operator address: NOT REQUIRED
NOT REQUIRED, WY 99999
Owner/operator country: US
Owner/operator telephone: (212) 555-1212
Legal status: Private
Owner/Operator Type: Operator
Owner/Op start date: Not reported
Owner/Op end date: Not reported

Owner/operator name: JC BD OF ED
Owner/operator address: NOT REQUIRED
NOT REQUIRED, WY 99999
Owner/operator country: US
Owner/operator telephone: (212) 555-1212
Legal status: Private
Owner/Operator Type: Owner
Owner/Op start date: Not reported
Owner/Op end date: Not reported

Handler Activities Summary:

U.S. importer of hazardous waste: Unknown
Mixed waste (haz. and radioactive): Unknown
Recycler of hazardous waste: No
Transporter of hazardous waste: Unknown
Treater, storer or disposer of HW: No
Underground injection activity: No
On-site burner exemption: Unknown
Furnace exemption: Unknown
Used oil fuel burner: No
Used oil processor: No
User oil refiner: No
Used oil fuel marketer to burner: No
Used oil Specification marketer: No
Used oil transfer facility: No
Used oil transporter: No
Off-site waste receiver: Commercial status unknown

Historical Generators:

Date form received by agency: 01/01/2006
Facility name: PUBLIC SCHOOL 38
Classification: Not a generator, verified

Date form received by agency: 06/08/1987

Map ID
Direction
Distance
Elevation

MAP FINDINGS

Site Database(s) EDR ID Number
EPA ID Number

PUBLIC SCHOOL 38 (Continued)

1000284403

Facility name: PUBLIC SCHOOL 38
Classification: Small Quantity Generator

Violation Status: No violations found

AH214 ENGLER INSTRUMENTS
WNW 250 CULVER AVE
1/4-1/2 JERSEY CITY, NJ 07305
0.371 mi.
1959 ft. Site 3 of 5 in cluster AH

SHWS 1000280311
FINDS NJD001291954
ISRA
RCRA-NonGen

Relative: SHWS:
Lower Site ID: 63631
Status: ACTIVE
Actual: Home Owner: No
11 ft. PI Number: Not reported
X Coord Site: 604597
X Coord PI: 604597
Y Coord Site: 685827
Y Coord PI: 685827

FINDS:

Registry ID: 110002081924

Environmental Interest/Information System
NJ-NJEMS (New Jersey - New Jersey Environmental Management System).
The Department of Environmental Protection (NJDEP) manages large
databases of environmental information in this integrated system.

RCRAInfo is a national information system that supports the Resource
Conservation and Recovery Act (RCRA) program through the tracking of
events and activities related to facilities that generate, transport,
and treat, store, or dispose of hazardous waste. RCRAInfo allows RCRA
program staff to track the notification, permit, compliance, and
corrective action activities required under RCRA.

NJ ISRA:
Pi Number: G000000964
Action Number: ISR070002
Title: E20070345 ALPHA METALS
Isra Trg: Finalized Date 10/5/2007
Start Date: 10/9/2007
Facility Status: ASSIGNED TO PROGRAM
Case No: E20070345
Case Name: ALPHA METALS
Case Type: ISRA
Trigger Type: CESSATION
Trigger Date: 10/5/2007

RCRA-NonGen:
Date form received by agency: 01/01/2007
Facility name: ENGLER INSTRUMENTS
Facility address: 250 CULVER AVE
JERSEY CITY, NJ 07305
EPA ID: NJD001291954

Map ID
Direction
Distance
Elevation

MAP FINDINGS

Site

Database(s)

EDR ID Number
EPA ID Number

ENGLER INSTRUMENTS (Continued)

1000280311

Mailing address: CULVER AVE
JERSEY CITY, NJ 07305
Contact: Not reported
Contact address: CULVER AVE
JERSEY CITY, NJ 07305
Contact country: US
Contact telephone: Not reported
Contact email: Not reported
EPA Region: 02
Land type: Facility is not located on Indian land. Additional information is not known.
Classification: Non-Generator
Description: Handler: Non-Generators do not presently generate hazardous waste

Owner/Operator Summary:

Owner/operator name: SCHLUMBERGER LTD
Owner/operator address: NOT REQUIRED
NOT REQUIRED, WY 99999
Owner/operator country: US
Owner/operator telephone: (212) 555-1212
Legal status: Private
Owner/Operator Type: Operator
Owner/Op start date: Not reported
Owner/Op end date: Not reported

Owner/operator name: SCHLUMBERGER LTD
Owner/operator address: NOT REQUIRED
NOT REQUIRED, WY 99999
Owner/operator country: US
Owner/operator telephone: (212) 555-1212
Legal status: Private
Owner/Operator Type: Owner
Owner/Op start date: Not reported
Owner/Op end date: Not reported

Handler Activities Summary:

U.S. importer of hazardous waste: Unknown
Mixed waste (haz. and radioactive): Unknown
Recycler of hazardous waste: No
Transporter of hazardous waste: Unknown
Treater, storer or disposer of HW: No
Underground injection activity: No
On-site burner exemption: Unknown
Furnace exemption: Unknown
Used oil fuel burner: No
Used oil processor: No
User oil refiner: No
Used oil fuel marketer to burner: No
Used oil Specification marketer: No
Used oil transfer facility: No
Used oil transporter: No
Off-site waste receiver: Commercial status unknown

Historical Generators:

Date form received by agency: 01/01/2006
Facility name: ENGLER INSTRUMENTS
Classification: Not a generator, verified

Map ID
Direction
Distance
Elevation

MAP FINDINGS

Site

Database(s)

EDR ID Number
EPA ID Number

ENGLER INSTRUMENTS (Continued)

1000280311

Date form received by agency: 08/10/1983
Facility name: ENGLER INSTRUMENTS
Classification: Large Quantity Generator

Violation Status: No violations found

Evaluation Action Summary:

Evaluation date: 01/13/1984
Evaluation: NON-FINANCIAL RECORD REVIEW
Area of violation: Not reported
Date achieved compliance: Not reported
Evaluation lead agency: State

AH215 **ALPHA METALS INC**
WNW **250 CULVER AVE**
1/4-1/2 **JERSEY CITY, NJ 07304**
0.371 mi.
1959 ft. **Site 4 of 5 in cluster AH**

MANIFEST **1000238904**
RCRA-CESQG **NJD986571628**

Relative:
Lower

NY MANIFEST:
EPA ID: NJD986571628
Country: USA
Mailing Name: ALPHA METAL CULVER AVE
Mailing Contact: LLOYD HERSHEY
Mailing Address: 250 CULVER AVE
Mailing Address 2: Not reported
Mailing City: JERSEY CITY
Mailing State: NJ
Mailing Zip: 07304
Mailing Zip4: Not reported
Mailing Country: USA
Mailing Phone: 201-434-6778

Actual:
11 ft.

Document ID: NYB6772851
Manifest Status: Completed after the designated time period for a TSDf to get a copy to the DEC
Trans1 State ID: PD1010NY
Trans2 State ID: Not reported
Generator Ship Date: 960530
Trans1 Recv Date: 960530
Trans2 Recv Date: Not reported
TSD Site Recv Date: 960530
Part A Recv Date: 960621
Part B Recv Date: 960624
Generator EPA ID: NJD986571628
Trans1 EPA ID: NYD077444263
Trans2 EPA ID: Not reported
TSDf ID: NYD077444263
Waste Code: D001 - NON-LISTED IGNITABLE WASTES
Quantity: 00060
Units: G - Gallons (liquids only)* (8.3 pounds)
Number of Containers: 012
Container Type: DF - Fiberboard or plastic drums (glass)
Handling Method: B Incineration, heat recovery, burning.
Specific Gravity: 100
Waste Code: Not reported
Quantity: 00005
Units: G - Gallons (liquids only)* (8.3 pounds)

Map ID
Direction
Distance
Elevation

MAP FINDINGS

Site

Database(s)

EDR ID Number
EPA ID Number

ALPHA METALS INC (Continued)

1000238904

Number of Containers: 001
Container Type: DM - Metal drums, barrels
Handling Method: T Chemical, physical, or biological treatment.
Specific Gravity: 100
Waste Code: Not reported
Quantity: 00010
Units: G - Gallons (liquids only)* (8.3 pounds)
Number of Containers: 002
Container Type: DF - Fiberboard or plastic drums (glass)
Handling Method: B Incineration, heat recovery, burning.
Specific Gravity: 100
Year: 96
Manifest Tracking Num: Not reported
Import Ind: Not reported
Export Ind: Not reported
Discr Quantity Ind: Not reported
Discr Type Ind: Not reported
Discr Residue Ind: Not reported
Discr Partial Reject Ind: Not reported
Discr Full Reject Ind: Not reported
Manifest Ref Num: Not reported
Alt Fac RCRA Id: Not reported
Alt Fac Sign Date: Not reported
Mgmt Method Type Code: Not reported

Document ID: NYB6772527
Manifest Status: Completed after the designated time period for a TSDf to get a copy to the DEC
Trans1 State ID: NYPD1010
Trans2 State ID: Not reported
Generator Ship Date: 960524
Trans1 Recv Date: 960524
Trans2 Recv Date: Not reported
TSD Site Recv Date: 960524
Part A Recv Date: 960605
Part B Recv Date: 960624
Generator EPA ID: NJD986571628
Trans1 EPA ID: NYD077444263
Trans2 EPA ID: Not reported
TSDf ID: NYD077444263
Waste Code: D001 - NON-LISTED IGNITABLE WASTES
Quantity: 01600
Units: P - Pounds
Number of Containers: 034
Container Type: DM - Metal drums, barrels
Handling Method: B Incineration, heat recovery, burning.
Specific Gravity: 100
Waste Code: Not reported
Quantity: 00040
Units: P - Pounds
Number of Containers: 001
Container Type: DF - Fiberboard or plastic drums (glass)
Handling Method: B Incineration, heat recovery, burning.
Specific Gravity: 100
Waste Code: Not reported
Quantity: 00340
Units: P - Pounds

Map ID
Direction
Distance
Elevation

MAP FINDINGS

Site

Database(s)

EDR ID Number
EPA ID Number

ALPHA METALS INC (Continued)

1000238904

Number of Containers: 004
Container Type: DF - Fiberboard or plastic drums (glass)
Handling Method: T Chemical, physical, or biological treatment.
Specific Gravity: 100
Waste Code: Not reported
Quantity: 00200
Units: P - Pounds
Number of Containers: 002
Container Type: DF - Fiberboard or plastic drums (glass)
Handling Method: B Incineration, heat recovery, burning.
Specific Gravity: 100
Year: 96
Manifest Tracking Num: Not reported
Import Ind: Not reported
Export Ind: Not reported
Discr Quantity Ind: Not reported
Discr Type Ind: Not reported
Discr Residue Ind: Not reported
Discr Partial Reject Ind: Not reported
Discr Full Reject Ind: Not reported
Manifest Ref Num: Not reported
Alt Fac RCRA Id: Not reported
Alt Fac Sign Date: Not reported
Mgmt Method Type Code: Not reported

Document ID: NYB6772419
Manifest Status: Completed after the designated time period for a TSDf to get a copy to the DEC
Trans1 State ID: NYPD1010
Trans2 State ID: Not reported
Generator Ship Date: 960521
Trans1 Recv Date: 960521
Trans2 Recv Date: Not reported
TSD Site Recv Date: 960521
Part A Recv Date: 960605
Part B Recv Date: 960624
Generator EPA ID: NJD986571628
Trans1 EPA ID: NYD077444263
Trans2 EPA ID: Not reported
TSDf ID: NYD077444263
Waste Code: D001 - NON-LISTED IGNITABLE WASTES
Quantity: 03460
Units: P - Pounds
Number of Containers: 040
Container Type: DM - Metal drums, barrels
Handling Method: B Incineration, heat recovery, burning.
Specific Gravity: 100
Waste Code: Not reported
Quantity: 00740
Units: P - Pounds
Number of Containers: 014
Container Type: DM - Metal drums, barrels
Handling Method: T Chemical, physical, or biological treatment.
Specific Gravity: 100
Waste Code: Not reported
Quantity: 00900
Units: P - Pounds

Map ID
Direction
Distance
Elevation

MAP FINDINGS

Site

Database(s)

EDR ID Number
EPA ID Number

ALPHA METALS INC (Continued)

1000238904

Number of Containers: 008
Container Type: DF - Fiberboard or plastic drums (glass)
Handling Method: B Incineration, heat recovery, burning.
Specific Gravity: 100
Year: 96
Manifest Tracking Num: Not reported
Import Ind: Not reported
Export Ind: Not reported
Discr Quantity Ind: Not reported
Discr Type Ind: Not reported
Discr Residue Ind: Not reported
Discr Partial Reject Ind: Not reported
Discr Full Reject Ind: Not reported
Manifest Ref Num: Not reported
Alt Fac RCRA Id: Not reported
Alt Fac Sign Date: Not reported
Mgmt Method Type Code: Not reported

Document ID: NYB6772536
Manifest Status: Completed after the designated time period for a TSDf to get a copy to the DEC
Trans1 State ID: NYPD1010
Trans2 State ID: Not reported
Generator Ship Date: 960524
Trans1 Recv Date: 960524
Trans2 Recv Date: Not reported
TSD Site Recv Date: 960524
Part A Recv Date: 960605
Part B Recv Date: 960624
Generator EPA ID: NJD986571628
Trans1 EPA ID: NYD077444263
Trans2 EPA ID: Not reported
TSDf ID: NYD077444263
Waste Code: D001 - NON-LISTED IGNITABLE WASTES
Quantity: 00020
Units: P - Pounds
Number of Containers: 001
Container Type: DF - Fiberboard or plastic drums (glass)
Handling Method: B Incineration, heat recovery, burning.
Specific Gravity: 100
Waste Code: Not reported
Quantity: 00010
Units: P - Pounds
Number of Containers: 001
Container Type: DF - Fiberboard or plastic drums (glass)
Handling Method: B Incineration, heat recovery, burning.
Specific Gravity: 100
Waste Code: Not reported
Quantity: 00126
Units: P - Pounds
Number of Containers: 003
Container Type: DF - Fiberboard or plastic drums (glass)
Handling Method: B Incineration, heat recovery, burning.
Specific Gravity: 100
Year: 96
Manifest Tracking Num: Not reported
Import Ind: Not reported

Map ID
Direction
Distance
Elevation

MAP FINDINGS

Site

Database(s)

EDR ID Number
EPA ID Number

ALPHA METALS INC (Continued)

1000238904

Export Ind: Not reported
Discr Quantity Ind: Not reported
Discr Type Ind: Not reported
Discr Residue Ind: Not reported
Discr Partial Reject Ind: Not reported
Discr Full Reject Ind: Not reported
Manifest Ref Num: Not reported
Alt Fac RCRA Id: Not reported
Alt Fac Sign Date: Not reported
Mgmt Method Type Code: Not reported

RCRA-CESQG:

Date form received by agency: 01/01/2007
Facility name: ALPHA METALS INC
Facility address: 250 CULVER AVE
JERSEY CITY, NJ 07304
EPA ID: NJD986571628
Mailing address: RTE 440
JERSEY CITY, NJ 07304
Contact: Not reported
Contact address: RTE 440
JERSEY CITY, NJ 07304
Contact country: US
Contact telephone: Not reported
Contact email: Not reported
EPA Region: 02
Land type: Facility is not located on Indian land. Additional information is not known.
Classification: Conditionally Exempt Small Quantity Generator
Description: Handler: generates 100 kg or less of hazardous waste per calendar month, and accumulates 1000 kg or less of hazardous waste at any time; or generates 1 kg or less of acutely hazardous waste per calendar month, and accumulates at any time: 1 kg or less of acutely hazardous waste; or 100 kg or less of any residue or contaminated soil, waste or other debris resulting from the cleanup of a spill, into or on any land or water, of acutely hazardous waste; or generates 100 kg or less of any residue or contaminated soil, waste or other debris resulting from the cleanup of a spill, into or on any land or water, of acutely hazardous waste during any calendar month, and accumulates at any time: 1 kg or less of acutely hazardous waste; or 100 kg or less of any residue or contaminated soil, waste or other debris resulting from the cleanup of a spill, into or on any land or water, of acutely hazardous waste

Owner/Operator Summary:

Owner/operator name: ALPHA METALS INC
Owner/operator address: NOT REQUIRED
NOT REQUIRED, WY 99999
Owner/operator country: US
Owner/operator telephone: (212) 555-1212
Legal status: Private
Owner/Operator Type: Owner
Owner/Op start date: Not reported
Owner/Op end date: Not reported

Owner/operator name: ALPHA METALS INC
Owner/operator address: NOT REQUIRED

Map ID
Direction
Distance
Elevation

MAP FINDINGS

Site

Database(s)

EDR ID Number
EPA ID Number

ALPHA METALS INC (Continued)

1000238904

NOT REQUIRED, WY 99999
Owner/operator country: US
Owner/operator telephone: (212) 555-1212
Legal status: Private
Owner/Operator Type: Operator
Owner/Op start date: Not reported
Owner/Op end date: Not reported

Handler Activities Summary:

U.S. importer of hazardous waste: Unknown
Mixed waste (haz. and radioactive): Unknown
Recycler of hazardous waste: No
Transporter of hazardous waste: Unknown
Treater, storer or disposer of HW: No
Underground injection activity: No
On-site burner exemption: Unknown
Furnace exemption: Unknown
Used oil fuel burner: No
Used oil processor: No
User oil refiner: No
Used oil fuel marketer to burner: No
Used oil Specification marketer: No
Used oil transfer facility: No
Used oil transporter: No
Off-site waste receiver: Commercial status unknown

Historical Generators:

Date form received by agency: 01/01/2006
Facility name: ALPHA METALS INC
Classification: Small Quantity Generator

Date form received by agency: 04/08/1996
Facility name: ALPHA METALS INC
Classification: Large Quantity Generator

Date form received by agency: 02/28/1994
Facility name: ALPHA METALS INC
Classification: Large Quantity Generator

Date form received by agency: 11/16/1989
Facility name: ALPHA METALS INC
Classification: Large Quantity Generator

Facility Has Received Notices of Violations:

Regulation violated: Not reported
Area of violation: Generators - General
Date violation determined: 09/15/1994
Date achieved compliance: 10/04/1994
Violation lead agency: State
Enforcement action: WRITTEN INFORMAL
Enforcement action date: 09/15/1994
Enf. disposition status: Not reported
Enf. disp. status date: Not reported
Enforcement lead agency: State
Proposed penalty amount: Not reported
Final penalty amount: Not reported

Map ID
Direction
Distance
Elevation

MAP FINDINGS

Site

Database(s)

EDR ID Number
EPA ID Number

ALPHA METALS INC (Continued)

1000238904

Paid penalty amount: Not reported

Evaluation Action Summary:

Evaluation date: 10/04/1994
Evaluation: NON-FINANCIAL RECORD REVIEW
Area of violation: Generators - General
Date achieved compliance: 10/04/1994
Evaluation lead agency: State

Evaluation date: 09/15/1994
Evaluation: COMPLIANCE EVALUATION INSPECTION ON-SITE
Area of violation: Generators - General
Date achieved compliance: 10/04/1994
Evaluation lead agency: State

**AH216
WNW
1/4-1/2
0.371 mi.
1959 ft.**

**ENGLER INSTRUMENTS
250 CULVER AVENUE
JERSEY CITY, NJ 07300
Site 5 of 5 in cluster AH**

**ISRA S107586638
N/A**

**Relative:
Lower**

NJ ISRA:

Pi Number: G000000964
Action Number: ISR860001
Title: E85720 GARLOCK, INCORPORATED
Isra Trg: Finalized Date: Not reported
Start Date: 2/21/1992
Facility Status: NFA (NO FURTHER ACTION) HISTORIC
Case No: E85720
Case Name: GARLOCK, INCORPORATED
Case Type: ISRA
Trigger Type: CESSATION
Trigger Date: 3/31/1986

**Actual:
11 ft.**

Pi Number: G000000964
Action Number: ISR880002
Title: E84176 ENGLER INSTRUMENTS INCO
Isra Trg: Finalized Date: Not reported
Start Date: 2/21/1992
Facility Status: NFA (NO FURTHER ACTION) HISTORIC
Case No: E84176
Case Name: ENGLER INSTRUMENTS INCORPORATED
Case Type: ISRA
Trigger Type: PROPERTY SALE
Trigger Date: 7/18/1984

**AQ217
SSW
1/4-1/2
0.377 mi.
1992 ft.**

**315 STEGMAN PARKWAY
315 STEGMAN PKWY
JERSEY CITY, NJ 07305
Site 1 of 2 in cluster AQ**

**VCP S108398544
N/A**

**Relative:
Higher**

VCP:

Incident Number: 06-11-16-1510-33
MOA Execution Date: 2/22/2007
Type Of Vcp File: CURRENT
Pi Number: 421616

**Actual:
43 ft.**

Map ID
Direction
Distance
Elevation

MAP FINDINGS

Site

Database(s)

EDR ID Number
EPA ID Number

315 STEGMAN PARKWAY (Continued)

S108398544

Case Type(Case Type): MOA
Case Contact: Department Not reported
Case Contact Name: LUIS A PACHECO
Case Contact: Organization Not reported
Case Contact: Address: Line1 315 STEGMAN PKWY
Case Contact: Address: Line2 Not reported
Case Contact: Address: Line3 Not reported
Case Contact City,St,Zip: Jersey City, NJ 07305

AQ218
SSW
1/4-1/2
0.377 mi.
1992 ft.

315 STEGMAN PARKWAY
315 STEGMAN PKWY
JERSEY CITY, NJ 07305
Site 2 of 2 in cluster AQ

SHWS 1010214351
FINDS N/A

Relative:
Higher

SHWS:
Site ID: 340931
Status: ACTIVE
Home Owner: Yes
PI Number: 421616
X Coord Site: 605774
X Coord PI: Not reported
Y Coord Site: 683359
Y Coord PI: Not reported

Actual:
43 ft.

FINDS:

Registry ID: 110029360581

Environmental Interest/Information System

NJ-NJEMS (New Jersey - New Jersey Environmental Management System).
The Department of Environmental Protection (NJDEP) manages large
databases of environmental information in this integrated system.

AR219
ESE
1/4-1/2
0.380 mi.
2006 ft.

114 ORIENT AVENUE
114 ORIENT AVE
JERSEY CITY, NJ 07305
Site 1 of 2 in cluster AR

VCP 1007051749
N/A

Relative:
Higher

VCP:
Incident Number: 97-05-05-0841-02
MOA Execution Date: 11/4/1998
Type Of Vcp File: HISTORICAL
PI Number: Not reported
Case Type(Case Type): Not reported
Case Contact: Department Not reported
Case Contact Name: Not reported
Case Contact: Organization Dolores Mcnair
Case Contact: Address: Line1 Not reported
Case Contact: Address: Line2 Not reported
Case Contact: Address: Line3 Not reported
Case Contact City,St,Zip: Not reported

Actual:
92 ft.

MAP FINDINGS

Map ID
Direction
Distance
Elevation

Site

Database(s)

EDR ID Number
EPA ID Number

AR220 **114 ORIENT AVENUE**
ESE **114 ORIENT AVE**
1/4-1/2 **JERSEY CITY, NJ 07306**
0.380 mi.
2006 ft. **Site 2 of 2 in cluster AR**

SHWS **1010518317**
FINDS **N/A**

Relative: SHWS:
Higher Site ID: 78839
 Status: CLOSED
Actual: Home Owner: No
92 ft. PI Number: G000033917
 X Coord Site: Not reported
 X Coord PI: Not reported
 Y Coord Site: Not reported
 Y Coord PI: Not reported

FINDS:

Registry ID: 110032188488

Environmental Interest/Information System
NJ-NJEMS (New Jersey - New Jersey Environmental Management System).
The Department of Environmental Protection (NJDEP) manages large
databases of environmental information in this integrated system.

221 **412 UNION STREET**
NNE **412 UNION ST**
1/4-1/2 **JERSEY CITY, NJ**
0.381 mi.
2012 ft.

SHWS **S109220103**
NJ Release **N/A**

Relative: SHWS:
Lower Site ID: 399141
 Status: CLOSED
Actual: Home Owner: Yes
24 ft. PI Number: Not reported
 X Coord Site: Not reported
 X Coord PI: Not reported
 Y Coord Site: Not reported
 Y Coord PI: Not reported

NJ Release:

Facility ID:	272332	Case Number:	08-05-09-1043-46
Date Received:	5/9/2008	Nature of Incident:	Not reported
Operator:	Not reported	Incident Location:	RESIDENCE
Incident Type:	Underground Storage Tank		
Location:	Not reported		
Other Location:	Not reported		
Contact Name:	CLEMENT BARATTA		
Caller Name:	Not reported		
Caller Title:	Not reported		
Caller Address:	Not reported		
Caller City,St,Zip:	Not reported		
Caller Telephone:	Not reported		
Facility Phone:	Not reported		
Incident Date:	5/9/2008	Incident Time:	Not reported
Substance(s):	Not reported	Substance Identity:	Not reported
Substance Type:	Not reported		

Map ID
Direction
Distance
Elevation

MAP FINDINGS

Site

Database(s)

EDR ID Number
EPA ID Number

412 UNION STREET (Continued)

S109220103

CAS Number:	Not reported	A310 Letter:	Not reported
TCPA Chemical:	Not reported	Hazrds Material:	Not reported
COMU:	Not reported	Ref. Code:	Not reported
Amnt Released:	Not reported	Contained:	Not reported
Release Type:	Not reported	Release VE:	Not reported
Injuries:	No		
Public Exposure:	No	Facility Evacuation:	No
Police at Scene:	No	Firemen at Scene:	No
Contamination of:	Not reported	Receiving Water:	Not reported
Status at Spill:	Not reported		
NJ Spill Date:	Not reported	NJ Spill Time:	Not reported
NJ Spill Name:	Not reported	NJ Spill Title:	Not reported
NJ Spill Phone:	Not reported		
Other Date:	Not reported	Other Time:	Not reported
Other Name:	Not reported	Other Title:	Not reported
Other Telephone:	Not reported		
Public Evacuation:	No		
Assistance Requested:	Not reported		
Wind Direction/Speed:	Not reported		
Local Municipality Notified:	Not reported		
Local Municipality Name:	Not reported		
Local Municipality Title:	Not reported		
Local Municipality Telephone:	Not reported		
Local Municipality Date:	Not reported		
Local Municipality Time:	Not reported		
Incident Description:	Not reported		
Incident Name:	Not reported		
Incident Referred To:	Not reported		
Incident Region:	Not reported		
Incident Telephone:	Not reported		
Incident Date:	Not reported		
Incident time:	Not reported		
Incident ITM:	Not reported		
Comments:	Not reported		
Date A310 Letter Printed:	Not reported		
Date Local Authority Was Notified:	Not reported		
Date Updated:	Not reported		
Date Report Faxed to Local Authority:	Not reported		
Local Authority Notification Date:	Not reported		
Rep Receive Date:	5/9/2008		
Reporter Type:	Other		
Reporter Name:	REDACTED		
Reporter Title:	SECRETARY		
Reporter Org:	ALLSTATE OIL RECOVERY		
Reporter Address:	Not reported		
Reporter City,St,Zip:	Not reported		
Reporter County:	Not reported		
Incident Status:	Terminated		
Incident Category:	Other		
Incident Source:	CLEMENT BARATTA		
Incident Address:	412 UNION ST		
Incident Address 2:	Not reported		
Incident City,St,Zip:	Jersey City, NJ 7304		
Incident County:	Hudson		
DEP Requested:	No		
Confidential:	Not reported		
Notify Type:	Not reported		

Map ID
Direction
Distance
Elevation

MAP FINDINGS

Site

Database(s)

EDR ID Number
EPA ID Number

412 UNION STREET (Continued)

S109220103

Road Closed: No
Direction: Not reported
Responsible Party: Not reported
Responsible Party Name: Not reported
Responsible Party Contact: Not reported
Responsible Party Title: Not reported
Responsible Party Phone: Not reported
Responsible Party Street: Not reported
Responsible Party County: Not reported
Responsible Party City,St,Zip: Not reported
Memo. Of Understanding: Not reported
Drill/trng Exercise: Not reported
Hazardous: Not reported

AS222
WNW
1/4-1/2
0.382 mi.
2018 ft.

JAN & SONS CONTAINER
259 CULVER AVE
JERSEY CITY, NJ 07303

SHWS 1006998331
FINDS N/A

Site 1 of 2 in cluster AS

Relative:
Lower

SHWS:
Site ID: 49798
Status: CLOSED
Home Owner: No
PI Number: Not reported
X Coord Site: Not reported
X Coord PI: Not reported
Y Coord Site: Not reported
Y Coord PI: Not reported

Actual:
11 ft.

FINDS:

Registry ID: 110014692252

Environmental Interest/Information System

NJ-NJEMS (New Jersey - New Jersey Environmental Management System).
The Department of Environmental Protection (NJDEP) manages large
databases of environmental information in this integrated system.

AS223
WNW
1/4-1/2
0.382 mi.
2018 ft.

JAN AND SONS CONTAINER
259 CULVER AVE
JERSEY CITY, NJ

HIST LUST S104453480
N/A

Site 2 of 2 in cluster AS

Relative:
Lower

LUST HIST:
Case ID: 94-11-30-0811-40
Lead Program Assigned: Bureau of Underground Storage Tanks
Facility Status: Site Issued Letter of No Further Action for Area(s) Of Concern
UST ID: 0269472
TMS Number: C93-2842
Remedial Level: Site has more than 1 area of concern or more than 1 media of concern.
Case Manager: Jay Basavanhally
Facility Phone: (609) 984-7830
No Further Action: 5/31/1996 0:00:00

Actual:
11 ft.

Map ID
 Direction
 Distance
 Elevation

MAP FINDINGS

Site

Database(s)

EDR ID Number
 EPA ID Number

JAN AND SONS CONTAINER (Continued)

S104453480

RAW Approved: Not reported
 CEA: Not reported
 Date CEA Lifted: Not reported
 Dead Notice: Not reported

AT224
WNW
1/4-1/2
0.391 mi.
2066 ft.

ALPHA METALS INC
600 RTE 440
JERSEY CITY, NJ 07304
Site 1 of 2 in cluster AT

FINDS **1001027646**
RCRA-LQG **NJD001289610**
RCRA-TSDF
MANIFEST
MANIFEST

Relative:
Lower

FINDS:

Registry ID: 110000319815

Actual:
11 ft.

Environmental Interest/Information System

AFS (Aerometric Information Retrieval System (AIRS) Facility Subsystem) replaces the former Compliance Data System (CDS), the National Emission Data System (NEDS), and the Storage and Retrieval of Aerometric Data (SAROAD). AIRS is the national repository for information concerning airborne pollution in the United States. AFS is used to track emissions and compliance data from industrial plants. AFS data are utilized by states to prepare State Implementation Plans to comply with regulatory programs and by EPA as an input for the estimation of total national emissions. AFS is undergoing a major redesign to support facility operating permits required under Title V of the Clean Air Act.

NCDB (National Compliance Data Base) supports implementation of the Federal Insecticide, Fungicide, and Rodenticide Act (FIFRA) and the Toxic Substances Control Act (TSCA). The system tracks inspections in regions and states with cooperative agreements, enforcement actions, and settlements.

The NEI (National Emissions Inventory) database contains information on stationary and mobile sources that emit criteria air pollutants and their precursors, as well as hazardous air pollutants (HAPs).

NJ-NJEMS (New Jersey - New Jersey Environmental Management System). The Department of Environmental Protection (NJDEP) manages large databases of environmental information in this integrated system.

US EPA TRIS (Toxics Release Inventory System) contains information from facilities on the amounts of over 300 listed toxic chemicals that these facilities release directly to air, water, land, or that are transported off-site.

RCRAInfo is a national information system that supports the Resource Conservation and Recovery Act (RCRA) program through the tracking of events and activities related to facilities that generate, transport, and treat, store, or dispose of hazardous waste. RCRAInfo allows RCRA program staff to track the notification, permit, compliance, and corrective action activities required under RCRA.

ICIS (Integrated Compliance Information System) is the Integrated Compliance Information System and provides a database that, when complete, will contain integrated Enforcement and Compliance information across most of EPA's programs. The vision for ICIS is to

Map ID
Direction
Distance
Elevation

MAP FINDINGS

Site

Database(s)

EDR ID Number
EPA ID Number

ALPHA METALS INC (Continued)

1001027646

replace EPA's independent databases that contain Enforcement data with a single repository for that information. Currently, ICIS contains all Federal Administrative and Judicial enforcement actions. This information is maintained in ICIS by EPA in the Regional offices and its Headquarters. A future release of ICIS will replace the Permit Compliance System (PCS) which supports the NPDES and will integrate that information with Federal actions already in the system. ICIS also has the capability to track other activities occurring in the Region that support Compliance and Enforcement programs. These include; Incident Tracking, Compliance Assistance, and Compliance Monitoring.

RCRA-LQG:

Date form received by agency: 01/01/2007
Facility name: ALPHA METALS INC
Facility address: 600 ROUTE 440
JERSEY CITY, NJ 07304
EPA ID: NJD001289610
Contact: MARIA E MACIEJEWSKI
Contact address: Not reported
Not reported
Contact country: US
Contact telephone: (201) 324-3617
Contact email: MMACIEJEWSKI@COOKSONELECTRONICS.COM
EPA Region: 02
Land type: Private
Classification: TSDF
Description: Handler is engaged in the treatment, storage or disposal of hazardous waste
TSD commencement date: Not reported
Classification: Large Quantity Generator
Description: Handler: generates 1,000 kg or more of hazardous waste during any calendar month; or generates more than 1 kg of acutely hazardous waste during any calendar month; or generates more than 100 kg of any residue or contaminated soil, waste or other debris resulting from the cleanup of a spill, into or on any land or water, of acutely hazardous waste during any calendar month; or generates 1 kg or less of acutely hazardous waste during any calendar month, and accumulates more than 1 kg of acutely hazardous waste at any time; or generates 100 kg or less of any residue or contaminated soil, waste or other debris resulting from the cleanup of a spill, into or on any land or water, of acutely hazardous waste during any calendar month, and accumulates more than 100 kg of that material at any time

Owner/Operator Summary:

Owner/operator name: NO NAME FOUND
Owner/operator address: Not reported
Not reported
Owner/operator country: US
Owner/operator telephone: Not reported
Legal status: Private
Owner/Operator Type: Operator
Owner/Op start date: 01/01/1954
Owner/Op end date: Not reported
Owner/operator name: COOKSON ELECTRONICS

Map ID
Direction
Distance
Elevation

MAP FINDINGS

Site

Database(s)

EDR ID Number
EPA ID Number

ALPHA METALS INC (Continued)

1001027646

Owner/operator address: ONE COOKSON PLACE
PROVIDENCE, RI 02903
Owner/operator country: US
Owner/operator telephone: Not reported
Legal status: Private
Owner/Operator Type: Owner
Owner/Op start date: 01/01/1985
Owner/Op end date: Not reported

Handler Activities Summary:

U.S. importer of hazardous waste: No
Mixed waste (haz. and radioactive): No
Recycler of hazardous waste: No
Transporter of hazardous waste: Unknown
Treater, storer or disposer of HW: No
Underground injection activity: No
On-site burner exemption: No
Furnace exemption: No
Used oil fuel burner: No
Used oil processor: No
Used oil refiner: No
Used oil fuel marketer to burner: No
Used oil Specification marketer: No
Used oil transfer facility: No
Used oil transporter: No
Off-site waste receiver: Commercial status unknown

Historical Generators:

Date form received by agency: 03/01/2006
Facility name: ALPHA METALS INC
Classification: Large Quantity Generator

Date form received by agency: 02/28/2006
Facility name: ALPHA METALS INC
Classification: Large Quantity Generator

Date form received by agency: 03/17/2004
Facility name: ALPHA METALS INC
Site name: ALPHA METAL'S INC
Classification: Large Quantity Generator

Date form received by agency: 02/22/2002
Facility name: ALPHA METALS INC
Classification: Large Quantity Generator

Date form received by agency: 03/29/2001
Facility name: ALPHA METALS INC
Classification: Large Quantity Generator

Date form received by agency: 04/08/1996
Facility name: ALPHA METALS INC
Site name: ALPHA METALS INC.
Classification: Large Quantity Generator

Date form received by agency: 02/28/1994
Facility name: ALPHA METALS INC

Map ID
Direction
Distance
Elevation

MAP FINDINGS

Site

Database(s)

EDR ID Number
EPA ID Number

ALPHA METALS INC (Continued)

1001027646

Classification: Large Quantity Generator

Date form received by agency: 03/04/1992

Facility name: ALPHA METALS INC

Site name: ALPHA METALS INC.

Classification: Large Quantity Generator

Date form received by agency: 03/01/1990

Facility name: ALPHA METALS INC

Classification: Large Quantity Generator

Date form received by agency: 11/19/1980

Facility name: ALPHA METALS INC

Classification: Not a generator, verified

Date form received by agency: 08/12/1980

Facility name: ALPHA METALS INC

Classification: Large Quantity Generator

Biennial Reports:

Last Biennial Reporting Year: 2007

Annual Waste Handled:

Waste code: D001

Waste name: IGNITABLE HAZARDOUS WASTES ARE THOSE WASTES WHICH HAVE A FLASHPOINT OF LESS THAN 140 DEGREES FAHRENHEIT AS DETERMINED BY A PENSKEY-MARTENS CLOSED CUP FLASH POINT TESTER. ANOTHER METHOD OF DETERMINING THE FLASH POINT OF A WASTE IS TO REVIEW THE MATERIAL SAFETY DATA SHEET, WHICH CAN BE OBTAINED FROM THE MANUFACTURER OR DISTRIBUTOR OF THE MATERIAL. LACQUER THINNER IS AN EXAMPLE OF A COMMONLY USED SOLVENT WHICH WOULD BE CONSIDERED AS IGNITABLE HAZARDOUS WASTE.

Amount (Lbs): 30328.7

Waste code: D002

Waste name: A WASTE WHICH HAS A PH OF LESS THAN 2 OR GREATER THAN 12.5 IS CONSIDERED TO BE A CORROSIVE HAZARDOUS WASTE. SODIUM HYDROXIDE, A CAUSTIC SOLUTION WITH A HIGH PH, IS OFTEN USED BY INDUSTRIES TO CLEAN OR DEGREASE PARTS. HYDROCHLORIC ACID, A SOLUTION WITH A LOW PH, IS USED BY MANY INDUSTRIES TO CLEAN METAL PARTS PRIOR TO PAINTING. WHEN THESE CAUSTIC OR ACID SOLUTIONS BECOME CONTAMINATED AND MUST BE DISPOSED, THE WASTE WOULD BE A CORROSIVE HAZARDOUS WASTE.

Amount (Lbs): 29888.6

Waste code: D003

Waste name: A MATERIAL IS CONSIDERED TO BE A REACTIVE HAZARDOUS WASTE IF IT IS NORMALLY UNSTABLE, REACTS VIOLENTLY WITH WATER, GENERATES TOXIC GASES WHEN EXPOSED TO WATER OR CORROSIVE MATERIALS, OR IF IT IS CAPABLE OF DETONATION OR EXPLOSION WHEN EXPOSED TO HEAT OR A FLAME. ONE EXAMPLE OF SUCH WASTE WOULD BY WASTE GUNPOWDER.

Amount (Lbs): 35

Waste code: D005

Waste name: BARIUM

Amount (Lbs): 917.4

Waste code: D007

Waste name: CHROMIUM

Map ID
Direction
Distance
Elevation

MAP FINDINGS

Site

Database(s)

EDR ID Number
EPA ID Number

ALPHA METALS INC (Continued)

1001027646

Amount (Lbs): 250

Waste code: D008
Waste name: LEAD
Amount (Lbs): 60427.4

Waste code: D009
Waste name: MERCURY
Amount (Lbs): 41.7

Waste code: D011
Waste name: SILVER
Amount (Lbs): 250

Waste code: D019
Waste name: CARBON TETRACHLORIDE
Amount (Lbs): 917.4

Waste code: D039
Waste name: TETRACHLOROETHYLENE
Amount (Lbs): 917.4

Waste code: F002
Waste name: THE FOLLOWING SPENT HALOGENATED SOLVENTS: TETRACHLOROETHYLENE, METHYLENE CHLORIDE, TRICHLOROETHYLENE, 1,1,1-TRICHLOROETHANE, CHLOROBENZENE, 1,1,2-TRICHLORO-1,2,2-TRIFLUOROETHANE, ORTHO-DICHLOROBENZENE, TRICHLOROFLUOROMETHANE, AND 1,1,2-TRICHLOROETHANE; ALL SPENT SOLVENT MIXTURES/BLENDS CONTAINING, BEFORE USE, A TOTAL OF TEN PERCENT OR MORE (BY VOLUME) OF ONE OR MORE OF THE ABOVE HALOGENATED SOLVENTS OR THOSE LISTED IN F001, F004, OR F005, AND STILL BOTTOMS FROM THE RECOVERY OF THESE SPENT SOLVENTS AND SPENT SOLVENT MIXTURES.
Amount (Lbs): 917.4

Waste code: P022
Waste name: CARBON DISULFIDE
Amount (Lbs): 917.4

Waste code: U151
Waste name: MERCURY
Amount (Lbs): 41.7

Facility Has Received Notices of Violations:

Regulation violated: Not reported
Area of violation: Generators - Pre-transport
Date violation determined: 03/07/2007
Date achieved compliance: 05/14/2007
Violation lead agency: State
Enforcement action: INITIAL 3008(A) COMPLIANCE
Enforcement action date: 08/13/2007
Enf. disposition status: Not reported
Enf. disp. status date: Not reported
Enforcement lead agency: State
Proposed penalty amount: 9500
Final penalty amount: Not reported
Paid penalty amount: Not reported

Map ID
Direction
Distance
Elevation

MAP FINDINGS

Site

Database(s)

EDR ID Number
EPA ID Number

ALPHA METALS INC (Continued)

1001027646

Regulation violated: Not reported
Area of violation: Generators - Pre-transport
Date violation determined: 03/07/2007
Date achieved compliance: 05/14/2007
Violation lead agency: State
Enforcement action: WRITTEN INFORMAL
Enforcement action date: 03/30/2007
Enf. disposition status: Not reported
Enf. disp. status date: Not reported
Enforcement lead agency: State
Proposed penalty amount: Not reported
Final penalty amount: Not reported
Paid penalty amount: Not reported

Regulation violated: Not reported
Area of violation: TSD IS-Container Use and Management
Date violation determined: 03/07/2007
Date achieved compliance: 03/07/2007
Violation lead agency: State
Enforcement action: WRITTEN INFORMAL
Enforcement action date: 03/30/2007
Enf. disposition status: Not reported
Enf. disp. status date: Not reported
Enforcement lead agency: State
Proposed penalty amount: Not reported
Final penalty amount: Not reported
Paid penalty amount: Not reported

Regulation violated: Not reported
Area of violation: TSD IS-Container Use and Management
Date violation determined: 03/07/2007
Date achieved compliance: 03/07/2007
Violation lead agency: State
Enforcement action: INITIAL 3008(A) COMPLIANCE
Enforcement action date: 08/13/2007
Enf. disposition status: Not reported
Enf. disp. status date: Not reported
Enforcement lead agency: State
Proposed penalty amount: 9500
Final penalty amount: Not reported
Paid penalty amount: Not reported

Regulation violated: Not reported
Area of violation: Generators - General
Date violation determined: 03/01/2000
Date achieved compliance: 03/02/2000
Violation lead agency: State
Enforcement action: INITIAL 3008(A) COMPLIANCE
Enforcement action date: 06/06/2000
Enf. disposition status: Not reported
Enf. disp. status date: Not reported
Enforcement lead agency: State
Proposed penalty amount: 5500
Final penalty amount: Not reported
Paid penalty amount: Not reported

Regulation violated: Not reported

Map ID
Direction
Distance
Elevation

MAP FINDINGS

Site

Database(s)

EDR ID Number
EPA ID Number

ALPHA METALS INC (Continued)

1001027646

Area of violation: Generators - General
Date violation determined: 03/01/2000
Date achieved compliance: 03/02/2000
Violation lead agency: State
Enforcement action: WRITTEN INFORMAL
Enforcement action date: 03/01/2000
Enf. disposition status: Not reported
Enf. disp. status date: Not reported
Enforcement lead agency: State
Proposed penalty amount: Not reported
Final penalty amount: Not reported
Paid penalty amount: Not reported

Regulation violated: Not reported
Area of violation: Generators - General
Date violation determined: 03/01/2000
Date achieved compliance: 03/02/2000
Violation lead agency: State
Enforcement action: FINAL 3008(A) COMPLIANCE ORDER
Enforcement action date: 07/20/2000
Enf. disposition status: Not reported
Enf. disp. status date: Not reported
Enforcement lead agency: State
Proposed penalty amount: Not reported
Final penalty amount: 4500
Paid penalty amount: Not reported

Regulation violated: Not reported
Area of violation: Generators - General
Date violation determined: 06/23/1994
Date achieved compliance: 07/28/1994
Violation lead agency: State
Enforcement action: WRITTEN INFORMAL
Enforcement action date: 06/23/1994
Enf. disposition status: Not reported
Enf. disp. status date: Not reported
Enforcement lead agency: State
Proposed penalty amount: Not reported
Final penalty amount: Not reported
Paid penalty amount: Not reported

Regulation violated: Not reported
Area of violation: Generators - General
Date violation determined: 10/11/1991
Date achieved compliance: 11/08/1991
Violation lead agency: State
Enforcement action: WRITTEN INFORMAL
Enforcement action date: 10/11/1991
Enf. disposition status: Not reported
Enf. disp. status date: Not reported
Enforcement lead agency: State
Proposed penalty amount: Not reported
Final penalty amount: Not reported
Paid penalty amount: Not reported

Regulation violated: Not reported
Area of violation: Generators - General

Map ID
Direction
Distance
Elevation

MAP FINDINGS

Site

Database(s)

EDR ID Number
EPA ID Number

ALPHA METALS INC (Continued)

1001027646

Date violation determined: 04/17/1987
Date achieved compliance: 06/18/1999
Violation lead agency: State
Enforcement action: FINAL 3008(A) COMPLIANCE ORDER
Enforcement action date: 06/18/1999
Enf. disposition status: Not reported
Enf. disp. status date: Not reported
Enforcement lead agency: State
Proposed penalty amount: Not reported
Final penalty amount: Not reported
Paid penalty amount: Not reported

Regulation violated: Not reported
Area of violation: Generators - General
Date violation determined: 04/17/1987
Date achieved compliance: 06/18/1999
Violation lead agency: State
Enforcement action: INITIAL 3008(A) COMPLIANCE
Enforcement action date: 09/22/1987
Enf. disposition status: Not reported
Enf. disp. status date: Not reported
Enforcement lead agency: State
Proposed penalty amount: Not reported
Final penalty amount: Not reported
Paid penalty amount: Not reported

Regulation violated: Not reported
Area of violation: Generators - General
Date violation determined: 04/17/1987
Date achieved compliance: 06/18/1999
Violation lead agency: State
Enforcement action: WRITTEN INFORMAL
Enforcement action date: 04/17/1987
Enf. disposition status: Not reported
Enf. disp. status date: Not reported
Enforcement lead agency: State
Proposed penalty amount: Not reported
Final penalty amount: Not reported
Paid penalty amount: Not reported

Regulation violated: Not reported
Area of violation: Generators - General
Date violation determined: 04/08/1987
Date achieved compliance: 06/18/1999
Violation lead agency: State
Enforcement action: WRITTEN INFORMAL
Enforcement action date: 04/08/1987
Enf. disposition status: Not reported
Enf. disp. status date: Not reported
Enforcement lead agency: State
Proposed penalty amount: Not reported
Final penalty amount: Not reported
Paid penalty amount: Not reported

Regulation violated: Not reported
Area of violation: Generators - General
Date violation determined: 05/01/1985

Map ID
Direction
Distance
Elevation

MAP FINDINGS

Site

Database(s)

EDR ID Number
EPA ID Number

ALPHA METALS INC (Continued)

1001027646

Date achieved compliance: 06/18/1999
Violation lead agency: State
Enforcement action: Not reported
Enforcement action date: Not reported
Enf. disposition status: Not reported
Enf. disp. status date: Not reported
Enforcement lead agency: Not reported
Proposed penalty amount: Not reported
Final penalty amount: Not reported
Paid penalty amount: Not reported

Regulation violated: Not reported
Area of violation: Generators - General
Date violation determined: 05/01/1985
Date achieved compliance: 06/18/1999
Violation lead agency: State
Enforcement action: INITIAL 3008(A) COMPLIANCE
Enforcement action date: 05/24/1985
Enf. disposition status: Not reported
Enf. disp. status date: Not reported
Enforcement lead agency: State
Proposed penalty amount: Not reported
Final penalty amount: Not reported
Paid penalty amount: Not reported

Regulation violated: Not reported
Area of violation: Generators - General
Date violation determined: 05/01/1985
Date achieved compliance: 06/18/1999
Violation lead agency: State
Enforcement action: WRITTEN INFORMAL
Enforcement action date: 05/01/1985
Enf. disposition status: Not reported
Enf. disp. status date: Not reported
Enforcement lead agency: State
Proposed penalty amount: Not reported
Final penalty amount: Not reported
Paid penalty amount: Not reported

Evaluation Action Summary:
Evaluation date: 07/13/2007
Evaluation: NON-FINANCIAL RECORD REVIEW
Area of violation: Not reported
Date achieved compliance: Not reported
Evaluation lead agency: State

Evaluation date: 03/07/2007
Evaluation: COMPLIANCE EVALUATION INSPECTION ON-SITE
Area of violation: TSD IS-Container Use and Management
Date achieved compliance: 03/07/2007
Evaluation lead agency: State

Evaluation date: 03/07/2007
Evaluation: COMPLIANCE EVALUATION INSPECTION ON-SITE
Area of violation: Generators - Pre-transport
Date achieved compliance: 05/14/2007
Evaluation lead agency: State

Map ID
Direction
Distance
Elevation

MAP FINDINGS

Site

Database(s)

EDR ID Number
EPA ID Number

ALPHA METALS INC (Continued)

1001027646

Evaluation date: 09/22/2004
Evaluation: COMPLIANCE EVALUATION INSPECTION ON-SITE
Area of violation: Not reported
Date achieved compliance: Not reported
Evaluation lead agency: State

Evaluation date: 07/20/2000
Evaluation: NOT A SIGNIFICANT NON-COMPLIER
Area of violation: Not reported
Date achieved compliance: Not reported
Evaluation lead agency: State

Evaluation date: 03/03/2000
Evaluation: SIGNIFICANT NON-COMPLIER
Area of violation: Not reported
Date achieved compliance: Not reported
Evaluation lead agency: State

Evaluation date: 03/02/2000
Evaluation: COMPLIANCE SCHEDULE EVALUATION
Area of violation: Not reported
Date achieved compliance: Not reported
Evaluation lead agency: State

Evaluation date: 03/01/2000
Evaluation: COMPLIANCE EVALUATION INSPECTION ON-SITE
Area of violation: Generators - General
Date achieved compliance: 03/02/2000
Evaluation lead agency: State

Evaluation date: 07/28/1994
Evaluation: COMPLIANCE SCHEDULE EVALUATION
Area of violation: Generators - General
Date achieved compliance: 07/28/1994
Evaluation lead agency: State

Evaluation date: 06/23/1994
Evaluation: COMPLIANCE EVALUATION INSPECTION ON-SITE
Area of violation: Generators - General
Date achieved compliance: 07/28/1994
Evaluation lead agency: State

Evaluation date: 11/08/1991
Evaluation: COMPLIANCE SCHEDULE EVALUATION
Area of violation: Generators - General
Date achieved compliance: 11/08/1991
Evaluation lead agency: State

Evaluation date: 10/11/1991
Evaluation: COMPLIANCE EVALUATION INSPECTION ON-SITE
Area of violation: Generators - General
Date achieved compliance: 11/08/1991
Evaluation lead agency: State

Evaluation date: 04/17/1987
Evaluation: COMPLIANCE EVALUATION INSPECTION ON-SITE
Area of violation: Generators - General

Map ID
Direction
Distance
Elevation

MAP FINDINGS

Site

Database(s)

EDR ID Number
EPA ID Number

ALPHA METALS INC (Continued)

1001027646

Date achieved compliance: 06/18/1999
Evaluation lead agency: State

Evaluation date: 04/08/1987
Evaluation: COMPLIANCE EVALUATION INSPECTION ON-SITE
Area of violation: Generators - General
Date achieved compliance: 06/18/1999
Evaluation lead agency: State

Evaluation date: 05/01/1985
Evaluation: COMPLIANCE EVALUATION INSPECTION ON-SITE
Area of violation: Generators - General
Date achieved compliance: 06/18/1999
Evaluation lead agency: State

Evaluation date: 02/20/1985
Evaluation: NON-FINANCIAL RECORD REVIEW
Area of violation: Not reported
Date achieved compliance: Not reported
Evaluation lead agency: State

Evaluation date: 01/25/1984
Evaluation: NON-FINANCIAL RECORD REVIEW
Area of violation: Not reported
Date achieved compliance: Not reported
Evaluation lead agency: State

NJ MANIFEST:

Manifest Code: 003531193JJK
EPA ID: NJD001289610
Date Shipped: 2/8/2008
TSDf EPA ID: NJD002200046
Transporter EPA ID: NJ0000027193
Transporter 2 EPA ID: Not reported
Transporter 3 EPA ID: Not reported
Transporter 4 EPA ID: Not reported
Transporter 5 EPA ID: Not reported
Transporter 6 EPA ID: Not reported
Transporter 7 EPA ID: Not reported
Transporter 8 EPA ID: Not reported
Transporter 10 EPA ID: Not reported
Date Trans1 Transported Waste: 2/8/2008
Date Trans2 Transported Waste: Not reported
Date Trans3 Transported Waste: Not reported
Date Trans4 Transported Waste: Not reported
Date Trans5 Transported Waste: Not reported
Date Trans6 Transported Waste: Not reported
Date Trans7 Transported Waste: Not reported
Date Trans8 Transported Waste: Not reported
Date Trans9 Transported Waste: Not reported
Date Trans10 Transported Waste: Not reported
Date TSDf Received Waste: 2/8/2008
Transporter 1 Decal: Not reported
Transporter 2 Decal: Not reported
Data Entry Number: Not reported
Reference Manifest Number: Not reported
Was Load Rejected (Y/N): No
Reason Load Was Rejected: Not reported

Map ID
Direction
Distance
Elevation

MAP FINDINGS

Site

Database(s)

EDR ID Number
EPA ID Number

ALPHA METALS INC (Continued)

1001027646

Waste Code: D001
Manifest Year: 2008 New Jersey Manifest Data
Quantity: 40
Unit: P
Hand Code: H141

Waste Code: D008
Manifest Year: 2008 New Jersey Manifest Data
Quantity: 165
Unit: G
Hand Code: H111

Waste Code: U188
Manifest Year: 2008 New Jersey Manifest Data
Quantity: 110
Unit: G
Hand Code: H141

Waste Code: D006
Manifest Year: 2008 New Jersey Manifest Data
Quantity: 110
Unit: G
Hand Code: H111

Waste Code: D008
Manifest Year: 2008 New Jersey Manifest Data
Quantity: 55
Unit: G
Hand Code: H111

Waste Code: D002
Manifest Year: 2008 New Jersey Manifest Data
Quantity: 55
Unit: G
Hand Code: H141

Waste Code: D001
Manifest Year: 2008 New Jersey Manifest Data
Quantity: 385
Unit: G
Hand Code: H061

Waste Code: D001
Manifest Year: 2008 New Jersey Manifest Data
Quantity: 55
Unit: G
Hand Code: H061

Waste Code: D008
Manifest Year: 2008 New Jersey Manifest Data
Quantity: 110
Unit: G
Hand Code: H141

Waste Code: D001
Manifest Year: 2008 New Jersey Manifest Data
Quantity: 5

Map ID
Direction
Distance
Elevation

MAP FINDINGS

Site

Database(s)

EDR ID Number
EPA ID Number

ALPHA METALS INC (Continued)

1001027646

Unit: G
Hand Code: H141

Waste Code: U151
Manifest Year: 2008 New Jersey Manifest Data
Quantity: 30
Unit: G
Hand Code: H141

Manifest Code: NJA5312603
EPA ID: NJD001289610
Date Shipped: 20060425
TSDf EPA ID: NJD002200046
Transporter EPA ID: NJ0000027193
Transporter 2 EPA ID: Not reported
Transporter 3 EPA ID: Not reported
Transporter 4 EPA ID: Not reported
Transporter 5 EPA ID: Not reported
Transporter 6 EPA ID: Not reported
Transporter 7 EPA ID: Not reported
Transporter 8 EPA ID: Not reported
Transporter 10 EPA ID: Not reported
Date Trans1 Transported Waste: 060425
Date Trans2 Transported Waste: 000000
Date Trans3 Transported Waste: Not reported
Date Trans4 Transported Waste: Not reported
Date Trans5 Transported Waste: Not reported
Date Trans6 Transported Waste: Not reported
Date Trans7 Transported Waste: Not reported
Date Trans8 Transported Waste: Not reported
Date Trans9 Transported Waste: Not reported
Date Trans10 Transported Waste: Not reported
Date TSDf Received Waste: 060425
Transporter 1 Decal: Not reported
Transporter 2 Decal: Not reported
Data Entry Number: 06140622
Reference Manifest Number: Not reported
Was Load Rejected (Y/N): No
Reason Load Was Rejected: Not reported
Waste Code: Not reported
Manifest Year: Not reported
Quantity: Not reported
Unit: Not reported
Hand Code: Not reported

Manifest Code: NJA5282041
EPA ID: NJD001289610
Date Shipped: 20060720
TSDf EPA ID: NJD002200046
Transporter EPA ID: NJ0000027193
Transporter 2 EPA ID: Not reported
Transporter 3 EPA ID: Not reported
Transporter 4 EPA ID: Not reported

Map ID
Direction
Distance
Elevation

MAP FINDINGS

Site

Database(s)

EDR ID Number
EPA ID Number

ALPHA METALS INC (Continued)

1001027646

Transporter 5 EPA ID: Not reported
Transporter 6 EPA ID: Not reported
Transporter 7 EPA ID: Not reported
Transporter 8 EPA ID: Not reported
Transporter 10 EPA ID: Not reported
Date Trans1 Transported Waste: 060720
Date Trans2 Transported Waste: 000000
Date Trans3 Transported Waste: Not reported
Date Trans4 Transported Waste: Not reported
Date Trans5 Transported Waste: Not reported
Date Trans6 Transported Waste: Not reported
Date Trans7 Transported Waste: Not reported
Date Trans8 Transported Waste: Not reported
Date Trans9 Transported Waste: Not reported
Date Trans10 Transported Waste: Not reported
Date TSDf Received Waste: 060720
Tranporter 1 Decal: Not reported
Tranporter 2 Decal: Not reported
Data Entry Number: 08310622
Reference Manifest Number: Not reported
Was Load Rejected (Y/N): No
Reason Load Was Rejected: Not reported
Waste Code: Not reported
Manifest Year: Not reported
Quantity: Not reported
Unit: Not reported
Hand Code: Not reported

Manifest Code: NJA5312604
EPA ID: NJD001289610
Date Shipped: 20060425
TSDf EPA ID: NJD002200046
Transporter EPA ID: NJ0000027193
Transporter 2 EPA ID: Not reported
Transporter 3 EPA ID: Not reported
Transporter 4 EPA ID: Not reported
Transporter 5 EPA ID: Not reported
Transporter 6 EPA ID: Not reported
Transporter 7 EPA ID: Not reported
Transporter 8 EPA ID: Not reported
Transporter 10 EPA ID: Not reported
Date Trans1 Transported Waste: 060425
Date Trans2 Transported Waste: 000000
Date Trans3 Transported Waste: Not reported
Date Trans4 Transported Waste: Not reported
Date Trans5 Transported Waste: Not reported
Date Trans6 Transported Waste: Not reported
Date Trans7 Transported Waste: Not reported
Date Trans8 Transported Waste: Not reported
Date Trans9 Transported Waste: Not reported
Date Trans10 Transported Waste: Not reported
Date TSDf Received Waste: 060425
Tranporter 1 Decal: Not reported
Tranporter 2 Decal: Not reported
Data Entry Number: 06140622

Map ID
Direction
Distance
Elevation

MAP FINDINGS

Site

Database(s)

EDR ID Number
EPA ID Number

ALPHA METALS INC (Continued)

1001027646

Reference Manifest Number: Not reported
Was Load Rejected (Y/N): No
Reason Load Was Rejected: Not reported
Waste Code: Not reported
Manifest Year: Not reported
Quantity: Not reported
Unit: Not reported
Hand Code: Not reported

Manifest Code: NJA5311051
EPA ID: NJD001289610
Date Shipped: 20060203
TSDf EPA ID: NJD002200046
Transporter EPA ID: NJ0000027193
Transporter 2 EPA ID: Not reported
Transporter 3 EPA ID: Not reported
Transporter 4 EPA ID: Not reported
Transporter 5 EPA ID: Not reported
Transporter 6 EPA ID: Not reported
Transporter 7 EPA ID: Not reported
Transporter 8 EPA ID: Not reported
Transporter 10 EPA ID: Not reported
Date Trans1 Transported Waste: 060203
Date Trans2 Transported Waste: 000000
Date Trans3 Transported Waste: Not reported
Date Trans4 Transported Waste: Not reported
Date Trans5 Transported Waste: Not reported
Date Trans6 Transported Waste: Not reported
Date Trans7 Transported Waste: Not reported
Date Trans8 Transported Waste: Not reported
Date Trans9 Transported Waste: Not reported
Date Trans10 Transported Waste: Not reported
Date TSDf Received Waste: 060203
Transporter 1 Decal: Not reported
Transporter 2 Decal: Not reported
Data Entry Number: 03240621
Reference Manifest Number: Not reported
Was Load Rejected (Y/N): No
Reason Load Was Rejected: Not reported
Waste Code: Not reported
Manifest Year: Not reported
Quantity: Not reported
Unit: Not reported
Hand Code: Not reported

Manifest Code: NJA5282043
EPA ID: NJD001289610
Date Shipped: 20060720
TSDf EPA ID: NJD002200046
Transporter EPA ID: NJ0000027193
Transporter 2 EPA ID: Not reported
Transporter 3 EPA ID: Not reported
Transporter 4 EPA ID: Not reported

Map ID
Direction
Distance
Elevation

MAP FINDINGS

Site

Database(s)

EDR ID Number
EPA ID Number

ALPHA METALS INC (Continued)

1001027646

Transporter 5 EPA ID: Not reported
Transporter 6 EPA ID: Not reported
Transporter 7 EPA ID: Not reported
Transporter 8 EPA ID: Not reported
Transporter 10 EPA ID: Not reported
Date Trans1 Transported Waste: 060720
Date Trans2 Transported Waste: 000000
Date Trans3 Transported Waste: Not reported
Date Trans4 Transported Waste: Not reported
Date Trans5 Transported Waste: Not reported
Date Trans6 Transported Waste: Not reported
Date Trans7 Transported Waste: Not reported
Date Trans8 Transported Waste: Not reported
Date Trans9 Transported Waste: Not reported
Date Trans10 Transported Waste: Not reported
Date TSDf Received Waste: 060720
Tranporter 1 Decal: Not reported
Tranporter 2 Decal: Not reported
Data Entry Number: 08310622
Reference Manifest Number: Not reported
Was Load Rejected (Y/N): No
Reason Load Was Rejected: Not reported
Waste Code: Not reported
Manifest Year: Not reported
Quantity: Not reported
Unit: Not reported
Hand Code: Not reported

Manifest Code: NJA5311052
EPA ID: NJD001289610
Date Shipped: 20060203
TSDf EPA ID: NJD002200046
Transporter EPA ID: NJ0000027193
Transporter 2 EPA ID: Not reported
Transporter 3 EPA ID: Not reported
Transporter 4 EPA ID: Not reported
Transporter 5 EPA ID: Not reported
Transporter 6 EPA ID: Not reported
Transporter 7 EPA ID: Not reported
Transporter 8 EPA ID: Not reported
Transporter 10 EPA ID: Not reported
Date Trans1 Transported Waste: 060203
Date Trans2 Transported Waste: 000000
Date Trans3 Transported Waste: Not reported
Date Trans4 Transported Waste: Not reported
Date Trans5 Transported Waste: Not reported
Date Trans6 Transported Waste: Not reported
Date Trans7 Transported Waste: Not reported
Date Trans8 Transported Waste: Not reported
Date Trans9 Transported Waste: Not reported
Date Trans10 Transported Waste: Not reported
Date TSDf Received Waste: 060203
Tranporter 1 Decal: Not reported
Tranporter 2 Decal: Not reported
Data Entry Number: 03240621

Map ID
Direction
Distance
Elevation

MAP FINDINGS

Site

Database(s)

EDR ID Number
EPA ID Number

ALPHA METALS INC (Continued)

1001027646

Reference Manifest Number: Not reported
Was Load Rejected (Y/N): No
Reason Load Was Rejected: Not reported
Waste Code: Not reported
Manifest Year: Not reported
Quantity: Not reported
Unit: Not reported
Hand Code: Not reported

Manifest Code: 001031094JJK
EPA ID: NJD001289610
Date Shipped: 8/6/2007
TSDf EPA ID: NJD002200046
Transporter EPA ID: NJ0000027193
Transporter 2 EPA ID: Not reported
Transporter 3 EPA ID: Not reported
Transporter 4 EPA ID: Not reported
Transporter 5 EPA ID: Not reported
Transporter 6 EPA ID: Not reported
Transporter 7 EPA ID: Not reported
Transporter 8 EPA ID: Not reported
Transporter 10 EPA ID: Not reported
Date Trans1 Transported Waste: 8/6/2007
Date Trans2 Transported Waste: Not reported
Date Trans3 Transported Waste: Not reported
Date Trans4 Transported Waste: Not reported
Date Trans5 Transported Waste: Not reported
Date Trans6 Transported Waste: Not reported
Date Trans7 Transported Waste: Not reported
Date Trans8 Transported Waste: Not reported
Date Trans9 Transported Waste: Not reported
Date Trans10 Transported Waste: Not reported
Date TSDf Received Waste: 8/14/2007
Tranporter 1 Decal: Not reported
Tranporter 2 Decal: Not reported
Data Entry Number: Not reported
Reference Manifest Number: Not reported
Was Load Rejected (Y/N): No
Reason Load Was Rejected: Not reported
Waste Code: D001
Manifest Year: 2007 New Jersey Manifest Data
Quantity: 220
Unit: G
Hand Code: H06

Waste Code: D008
Manifest Year: 2007 New Jersey Manifest Data
Quantity: 1045
Unit: G
Hand Code: H14

Waste Code: D001
Manifest Year: 2007 New Jersey Manifest Data
Quantity: 55
Unit: G

Map ID
Direction
Distance
Elevation

MAP FINDINGS

Site

Database(s)

EDR ID Number
EPA ID Number

ALPHA METALS INC (Continued)

1001027646

Hand Code: H06

Manifest Code: 002436285JJK
EPA ID: NJD001289610
Date Shipped: 10/1/2008
TSDf EPA ID: NYD980756415
Transporter EPA ID: NJD054126164
Transporter 2 EPA ID: Not reported
Transporter 3 EPA ID: Not reported
Transporter 4 EPA ID: Not reported
Transporter 5 EPA ID: Not reported
Transporter 6 EPA ID: Not reported
Transporter 7 EPA ID: Not reported
Transporter 8 EPA ID: Not reported
Transporter 10 EPA ID: Not reported
Date Trans1 Transported Waste: 10/1/2008
Date Trans2 Transported Waste: Not reported
Date Trans3 Transported Waste: Not reported
Date Trans4 Transported Waste: Not reported
Date Trans5 Transported Waste: Not reported
Date Trans6 Transported Waste: Not reported
Date Trans7 Transported Waste: Not reported
Date Trans8 Transported Waste: Not reported
Date Trans9 Transported Waste: Not reported
Date Trans10 Transported Waste: Not reported
Date TSDf Received Waste: 10/1/2008
Transporter 1 Decal: Not reported
Transporter 2 Decal: Not reported
Data Entry Number: Not reported
Reference Manifest Number: Not reported
Was Load Rejected (Y/N): No
Reason Load Was Rejected: Not reported
Waste Code: D008
Manifest Year: 2008 New Jersey Manifest Data
Quantity: 31972
Unit: P
Hand Code: H132

Manifest Code: 003748110JJK
EPA ID: NJD001289610
Date Shipped: 9/17/2008
TSDf EPA ID: OHD048415665
Transporter EPA ID: MAD985286988
Transporter 2 EPA ID: OHD980614374
Transporter 3 EPA ID: Not reported
Transporter 4 EPA ID: Not reported
Transporter 5 EPA ID: Not reported
Transporter 6 EPA ID: Not reported
Transporter 7 EPA ID: Not reported
Transporter 8 EPA ID: Not reported
Transporter 10 EPA ID: Not reported
Date Trans1 Transported Waste: 9/17/2008
Date Trans2 Transported Waste: 10/2/2008

Map ID
Direction
Distance
Elevation

MAP FINDINGS

Site

Database(s)

EDR ID Number
EPA ID Number

ALPHA METALS INC (Continued)

1001027646

Date Trans3 Transported Waste: Not reported
Date Trans4 Transported Waste: Not reported
Date Trans5 Transported Waste: Not reported
Date Trans6 Transported Waste: Not reported
Date Trans7 Transported Waste: Not reported
Date Trans8 Transported Waste: Not reported
Date Trans9 Transported Waste: Not reported
Date Trans10 Transported Waste: Not reported
Date TSDf Received Waste: 10/5/2008
Tranporter 1 Decal: Not reported
Tranporter 2 Decal: Not reported
Data Entry Number: Not reported
Reference Manifest Number: Not reported
Was Load Rejected (Y/N): No
Reason Load Was Rejected: Not reported
Waste Code: D003
Manifest Year: 2008 New Jersey Manifest Data
Quantity: 5
Unit: P
Hand Code: H040

Manifest Code: NJA5257298
EPA ID: NJD001289610
Date Shipped: 20050624
TSDf EPA ID: NJD002200046
Transporter EPA ID: NJ0000027193
Transporter 2 EPA ID: Not reported
Transporter 3 EPA ID: Not reported
Transporter 4 EPA ID: Not reported
Transporter 5 EPA ID: Not reported
Transporter 6 EPA ID: Not reported
Transporter 7 EPA ID: Not reported
Transporter 8 EPA ID: Not reported
Transporter 10 EPA ID: Not reported
Date Trans1 Transported Waste: 050624
Date Trans2 Transported Waste: 000000
Date Trans3 Transported Waste: Not reported
Date Trans4 Transported Waste: Not reported
Date Trans5 Transported Waste: Not reported
Date Trans6 Transported Waste: Not reported
Date Trans7 Transported Waste: Not reported
Date Trans8 Transported Waste: Not reported
Date Trans9 Transported Waste: Not reported
Date Trans10 Transported Waste: Not reported
Date TSDf Received Waste: 050624
Tranporter 1 Decal: Not reported
Tranporter 2 Decal: Not reported
Data Entry Number: 07260525
Reference Manifest Number: Not reported
Was Load Rejected (Y/N): No
Reason Load Was Rejected: Not reported
Waste Code: Not reported
Manifest Year: Not reported
Quantity: Not reported
Unit: Not reported

Map ID
Direction
Distance
Elevation

MAP FINDINGS

Site

Database(s)

EDR ID Number
EPA ID Number

ALPHA METALS INC (Continued)

1001027646

Hand Code: Not reported

Manifest Code: NJA5252929
EPA ID: NJD001289610
Date Shipped: 20050826
TSDf EPA ID: NJD002200046
Transporter EPA ID: NJ0000027193
Transporter 2 EPA ID: Not reported
Transporter 3 EPA ID: Not reported
Transporter 4 EPA ID: Not reported
Transporter 5 EPA ID: Not reported
Transporter 6 EPA ID: Not reported
Transporter 7 EPA ID: Not reported
Transporter 8 EPA ID: Not reported
Transporter 10 EPA ID: Not reported
Date Trans1 Transported Waste: 050826
Date Trans2 Transported Waste: 000000
Date Trans3 Transported Waste: Not reported
Date Trans4 Transported Waste: Not reported
Date Trans5 Transported Waste: Not reported
Date Trans6 Transported Waste: Not reported
Date Trans7 Transported Waste: Not reported
Date Trans8 Transported Waste: Not reported
Date Trans9 Transported Waste: Not reported
Date Trans10 Transported Waste: Not reported
Date TSDf Received Waste: 050826
Transporter 1 Decal: Not reported
Transporter 2 Decal: Not reported
Data Entry Number: 09300525
Reference Manifest Number: Not reported
Was Load Rejected (Y/N): Not reported
Reason Load Was Rejected: Not reported
Waste Code: Not reported
Manifest Year: Not reported
Quantity: Not reported
Unit: Not reported
Hand Code: Not reported

Manifest Code: NJA5257297
EPA ID: NJD001289610
Date Shipped: 20050624
TSDf EPA ID: NJD002200046
Transporter EPA ID: NJ0000027193
Transporter 2 EPA ID: Not reported
Transporter 3 EPA ID: Not reported
Transporter 4 EPA ID: Not reported
Transporter 5 EPA ID: Not reported
Transporter 6 EPA ID: Not reported
Transporter 7 EPA ID: Not reported
Transporter 8 EPA ID: Not reported
Transporter 10 EPA ID: Not reported
Date Trans1 Transported Waste: 050624
Date Trans2 Transported Waste: 000000

Map ID
Direction
Distance
Elevation

MAP FINDINGS

Site

Database(s)

EDR ID Number
EPA ID Number

ALPHA METALS INC (Continued)

1001027646

Date Trans3 Transported Waste: Not reported
Date Trans4 Transported Waste: Not reported
Date Trans5 Transported Waste: Not reported
Date Trans6 Transported Waste: Not reported
Date Trans7 Transported Waste: Not reported
Date Trans8 Transported Waste: Not reported
Date Trans9 Transported Waste: Not reported
Date Trans10 Transported Waste: Not reported
Date TSDF Received Waste: 050624
Tranporter 1 Decal: Not reported
Tranporter 2 Decal: Not reported
Data Entry Number: 07260525
Reference Manifest Number: Not reported
Was Load Rejected (Y/N): No
Reason Load Was Rejected: Not reported
Waste Code: Not reported
Manifest Year: Not reported
Quantity: Not reported
Unit: Not reported
Hand Code: Not reported

Manifest Code: NJA5242061
EPA ID: NJD001289610
Date Shipped: 20051107
TSDF EPA ID: NJD002200046
Transporter EPA ID: NJ0000027193
Transporter 2 EPA ID: Not reported
Transporter 3 EPA ID: Not reported
Transporter 4 EPA ID: Not reported
Transporter 5 EPA ID: Not reported
Transporter 6 EPA ID: Not reported
Transporter 7 EPA ID: Not reported
Transporter 8 EPA ID: Not reported
Transporter 10 EPA ID: Not reported
Date Trans1 Transported Waste: 051107
Date Trans2 Transported Waste: 000000
Date Trans3 Transported Waste: Not reported
Date Trans4 Transported Waste: Not reported
Date Trans5 Transported Waste: Not reported
Date Trans6 Transported Waste: Not reported
Date Trans7 Transported Waste: Not reported
Date Trans8 Transported Waste: Not reported
Date Trans9 Transported Waste: Not reported
Date Trans10 Transported Waste: Not reported
Date TSDF Received Waste: 051115
Tranporter 1 Decal: Not reported
Tranporter 2 Decal: Not reported
Data Entry Number: 01180621
Reference Manifest Number: Not reported
Was Load Rejected (Y/N): No
Reason Load Was Rejected: Not reported
Waste Code: Not reported
Manifest Year: Not reported
Quantity: Not reported
Unit: Not reported

Map ID
Direction
Distance
Elevation

MAP FINDINGS

Site

Database(s)

EDR ID Number
EPA ID Number

ALPHA METALS INC (Continued)

1001027646

Hand Code: Not reported

Manifest Code: NJA5252919
EPA ID: NJD001289610
Date Shipped: 20050826
TSDf EPA ID: NJD002200046
Transporter EPA ID: NJ0000027193
Transporter 2 EPA ID: Not reported
Transporter 3 EPA ID: Not reported
Transporter 4 EPA ID: Not reported
Transporter 5 EPA ID: Not reported
Transporter 6 EPA ID: Not reported
Transporter 7 EPA ID: Not reported
Transporter 8 EPA ID: Not reported
Transporter 10 EPA ID: Not reported
Date Trans1 Transported Waste: 050826
Date Trans2 Transported Waste: 000000
Date Trans3 Transported Waste: Not reported
Date Trans4 Transported Waste: Not reported
Date Trans5 Transported Waste: Not reported
Date Trans6 Transported Waste: Not reported
Date Trans7 Transported Waste: Not reported
Date Trans8 Transported Waste: Not reported
Date Trans9 Transported Waste: Not reported
Date Trans10 Transported Waste: Not reported
Date TSDf Received Waste: 050826
Transporter 1 Decal: Not reported
Transporter 2 Decal: Not reported
Data Entry Number: 09300525
Reference Manifest Number: Not reported
Was Load Rejected (Y/N): Not reported
Reason Load Was Rejected: Not reported
Waste Code: Not reported
Manifest Year: Not reported
Quantity: Not reported
Unit: Not reported
Hand Code: Not reported

Manifest Code: NJA5242583
EPA ID: NJD001289610
Date Shipped: 20050503
TSDf EPA ID: NJD002200046
Transporter EPA ID: NJ0000027193
Transporter 2 EPA ID: Not reported
Transporter 3 EPA ID: Not reported
Transporter 4 EPA ID: Not reported
Transporter 5 EPA ID: Not reported
Transporter 6 EPA ID: Not reported
Transporter 7 EPA ID: Not reported
Transporter 8 EPA ID: Not reported
Transporter 10 EPA ID: Not reported
Date Trans1 Transported Waste: 050503
Date Trans2 Transported Waste: 000000

Map ID
Direction
Distance
Elevation

MAP FINDINGS

Site

Database(s)

EDR ID Number
EPA ID Number

ALPHA METALS INC (Continued)

1001027646

Date Trans3 Transported Waste: Not reported
Date Trans4 Transported Waste: Not reported
Date Trans5 Transported Waste: Not reported
Date Trans6 Transported Waste: Not reported
Date Trans7 Transported Waste: Not reported
Date Trans8 Transported Waste: Not reported
Date Trans9 Transported Waste: Not reported
Date Trans10 Transported Waste: Not reported
Date TSDF Received Waste: 050504
Tranporter 1 Decal: Not reported
Tranporter 2 Decal: Not reported
Data Entry Number: 06140525
Reference Manifest Number: Not reported
Was Load Rejected (Y/N): No
Reason Load Was Rejected: Not reported
Waste Code: Not reported
Manifest Year: Not reported
Quantity: Not reported
Unit: Not reported
Hand Code: Not reported

Manifest Code: NJA5257294
EPA ID: NJD001289610
Date Shipped: 20050624
TSDF EPA ID: NJD002200046
Transporter EPA ID: NJ0000027193
Transporter 2 EPA ID: Not reported
Transporter 3 EPA ID: Not reported
Transporter 4 EPA ID: Not reported
Transporter 5 EPA ID: Not reported
Transporter 6 EPA ID: Not reported
Transporter 7 EPA ID: Not reported
Transporter 8 EPA ID: Not reported
Transporter 10 EPA ID: Not reported
Date Trans1 Transported Waste: 050624
Date Trans2 Transported Waste: 000000
Date Trans3 Transported Waste: Not reported
Date Trans4 Transported Waste: Not reported
Date Trans5 Transported Waste: Not reported
Date Trans6 Transported Waste: Not reported
Date Trans7 Transported Waste: Not reported
Date Trans8 Transported Waste: Not reported
Date Trans9 Transported Waste: Not reported
Date Trans10 Transported Waste: Not reported
Date TSDF Received Waste: 050624
Tranporter 1 Decal: Not reported
Tranporter 2 Decal: Not reported
Data Entry Number: 07260525
Reference Manifest Number: Not reported
Was Load Rejected (Y/N): Not reported
Reason Load Was Rejected: Not reported
Waste Code: Not reported
Manifest Year: Not reported
Quantity: Not reported
Unit: Not reported

Map ID
Direction
Distance
Elevation

MAP FINDINGS

Site

Database(s)

EDR ID Number
EPA ID Number

ALPHA METALS INC (Continued)

1001027646

Hand Code: Not reported

Manifest Code: NJA5252930
EPA ID: NJD001289610
Date Shipped: 20050826
TSDf EPA ID: NJD002200046
Transporter EPA ID: NJ0000027193
Transporter 2 EPA ID: Not reported
Transporter 3 EPA ID: Not reported
Transporter 4 EPA ID: Not reported
Transporter 5 EPA ID: Not reported
Transporter 6 EPA ID: Not reported
Transporter 7 EPA ID: Not reported
Transporter 8 EPA ID: Not reported
Transporter 10 EPA ID: Not reported
Date Trans1 Transported Waste: 050826
Date Trans2 Transported Waste: 000000
Date Trans3 Transported Waste: Not reported
Date Trans4 Transported Waste: Not reported
Date Trans5 Transported Waste: Not reported
Date Trans6 Transported Waste: Not reported
Date Trans7 Transported Waste: Not reported
Date Trans8 Transported Waste: Not reported
Date Trans9 Transported Waste: Not reported
Date Trans10 Transported Waste: Not reported
Date TSDf Received Waste: 050826
Transporter 1 Decal: Not reported
Transporter 2 Decal: Not reported
Data Entry Number: 10060521
Reference Manifest Number: Not reported
Was Load Rejected (Y/N): Not reported
Reason Load Was Rejected: Not reported
Waste Code: Not reported
Manifest Year: Not reported
Quantity: Not reported
Unit: Not reported
Hand Code: Not reported

Manifest Code: NJA5242062
EPA ID: NJD001289610
Date Shipped: 20051107
TSDf EPA ID: NJD002200046
Transporter EPA ID: NJ0000027193
Transporter 2 EPA ID: Not reported
Transporter 3 EPA ID: Not reported
Transporter 4 EPA ID: Not reported
Transporter 5 EPA ID: Not reported
Transporter 6 EPA ID: Not reported
Transporter 7 EPA ID: Not reported
Transporter 8 EPA ID: Not reported
Transporter 10 EPA ID: Not reported
Date Trans1 Transported Waste: 051107
Date Trans2 Transported Waste: 000000

Map ID
Direction
Distance
Elevation

MAP FINDINGS

Site

Database(s)

EDR ID Number
EPA ID Number

ALPHA METALS INC (Continued)

1001027646

Date Trans3 Transported Waste: Not reported
Date Trans4 Transported Waste: Not reported
Date Trans5 Transported Waste: Not reported
Date Trans6 Transported Waste: Not reported
Date Trans7 Transported Waste: Not reported
Date Trans8 Transported Waste: Not reported
Date Trans9 Transported Waste: Not reported
Date Trans10 Transported Waste: Not reported
Date TSDF Received Waste: 051115
Tranporter 1 Decal: Not reported
Tranporter 2 Decal: Not reported
Data Entry Number: 01180621
Reference Manifest Number: Not reported
Was Load Rejected (Y/N): No
Reason Load Was Rejected: Not reported
Waste Code: Not reported
Manifest Year: Not reported
Quantity: Not reported
Unit: Not reported
Hand Code: Not reported

Manifest Code: NJA5214033
EPA ID: NJD001289610
Date Shipped: 20050225
TSDF EPA ID: NJD002200046
Transporter EPA ID: NJ0000027193
Transporter 2 EPA ID: Not reported
Transporter 3 EPA ID: Not reported
Transporter 4 EPA ID: Not reported
Transporter 5 EPA ID: Not reported
Transporter 6 EPA ID: Not reported
Transporter 7 EPA ID: Not reported
Transporter 8 EPA ID: Not reported
Transporter 10 EPA ID: Not reported
Date Trans1 Transported Waste: 050225
Date Trans2 Transported Waste: 000000
Date Trans3 Transported Waste: Not reported
Date Trans4 Transported Waste: Not reported
Date Trans5 Transported Waste: Not reported
Date Trans6 Transported Waste: Not reported
Date Trans7 Transported Waste: Not reported
Date Trans8 Transported Waste: Not reported
Date Trans9 Transported Waste: Not reported
Date Trans10 Transported Waste: Not reported
Date TSDF Received Waste: 050225
Tranporter 1 Decal: Not reported
Tranporter 2 Decal: Not reported
Data Entry Number: 04210525
Reference Manifest Number: Not reported
Was Load Rejected (Y/N): No
Reason Load Was Rejected: Not reported
Waste Code: Not reported
Manifest Year: Not reported
Quantity: Not reported
Unit: Not reported

Map ID
Direction
Distance
Elevation

MAP FINDINGS

Site

Database(s)

EDR ID Number
EPA ID Number

ALPHA METALS INC (Continued)

1001027646

Hand Code: Not reported

NY MANIFEST:

EPA ID: NJD001289610
Country: USA
Mailing Name: ALPHA METALS INC
Mailing Contact: WILLIAM EASTER
Mailing Address: 6000 ROUTE 440
Mailing Address 2: Not reported
Mailing City: JERSEY CITY
Mailing State: NJ
Mailing Zip: 07304
Mailing Zip4: Not reported
Mailing Country: USA
Mailing Phone: 201-434-6778

Document ID: NYA5269734
Manifest Status: Completed copy
Trans1 State ID: AZ3341
Trans2 State ID: Not reported
Generator Ship Date: 880608
Trans1 Recv Date: 880608
Trans2 Recv Date: Not reported
TSD Site Recv Date: 880608
Part A Recv Date: 880614
Part B Recv Date: 880613
Generator EPA ID: NJD001289610
Trans1 EPA ID: NYD050592807
Trans2 EPA ID: Not reported
TSDF ID: NYD049204787
Waste Code: D011 - SILVER 5.0 MG/L TCLP
Quantity: 01149
Units: P - Pounds
Number of Containers: 002
Container Type: DM - Metal drums, barrels
Handling Method: T Chemical, physical, or biological treatment.
Specific Gravity: 100
Year: 88
Manifest Tracking Num: Not reported
Import Ind: Not reported
Export Ind: Not reported
Discr Quantity Ind: Not reported
Discr Type Ind: Not reported
Discr Residue Ind: Not reported
Discr Partial Reject Ind: Not reported
Discr Full Reject Ind: Not reported
Manifest Ref Num: Not reported
Alt Fac RCRA Id: Not reported
Alt Fac Sign Date: Not reported
Mgmt Method Type Code: Not reported

Document ID: NYA5269554
Manifest Status: Completed copy

Map ID
Direction
Distance
Elevation

MAP FINDINGS

Site

Database(s)

EDR ID Number
EPA ID Number

ALPHA METALS INC (Continued)

1001027646

Trans1 State ID: A233415-6
Trans2 State ID: Not reported
Generator Ship Date: 880113
Trans1 Recv Date: 880113
Trans2 Recv Date: Not reported
TSD Site Recv Date: 880113
Part A Recv Date: 880120
Part B Recv Date: 880121
Generator EPA ID: NJD001289610
Trans1 EPA ID: NYD050592807
Trans2 EPA ID: Not reported
TSD ID: NYD049204787
Waste Code: D011 - SILVER 5.0 MG/L TCLP
Quantity: 10660
Units: P - Pounds
Number of Containers: 003
Container Type: DM - Metal drums, barrels
Handling Method: T Chemical, physical, or biological treatment.
Specific Gravity: 100
Year: 88
Manifest Tracking Num: Not reported
Import Ind: Not reported
Export Ind: Not reported
Discr Quantity Ind: Not reported
Discr Type Ind: Not reported
Discr Residue Ind: Not reported
Discr Partial Reject Ind: Not reported
Discr Full Reject Ind: Not reported
Manifest Ref Num: Not reported
Alt Fac RCRA Id: Not reported
Alt Fac Sign Date: Not reported
Mgmt Method Type Code: Not reported

Document ID: NYB1449342
Manifest Status: Completed copy
Trans1 State ID: 64182
Trans2 State ID: Not reported
Generator Ship Date: 911009
Trans1 Recv Date: 911010
Trans2 Recv Date: Not reported
TSD Site Recv Date: 911011
Part A Recv Date: 911028
Part B Recv Date: 911018
Generator EPA ID: NJD001289610
Trans1 EPA ID: NYD046765574
Trans2 EPA ID: Not reported
TSD ID: NYD067919340
Waste Code: D002 - NON-LISTED CORROSIVE WASTES
Quantity: 06165
Units: P - Pounds
Number of Containers: 011
Container Type: DM - Metal drums, barrels
Handling Method: R Material recovery of more than 75 percent of the total material.
Specific Gravity: 100
Year: 91
Manifest Tracking Num: Not reported

Map ID
Direction
Distance
Elevation

MAP FINDINGS

Site

Database(s)

EDR ID Number
EPA ID Number

ALPHA METALS INC (Continued)

1001027646

Import Ind: Not reported
Export Ind: Not reported
Discr Quantity Ind: Not reported
Discr Type Ind: Not reported
Discr Residue Ind: Not reported
Discr Partial Reject Ind: Not reported
Discr Full Reject Ind: Not reported
Manifest Ref Num: Not reported
Alt Fac RCRA Id: Not reported
Alt Fac Sign Date: Not reported
Mgmt Method Type Code: Not reported

Document ID: NYB2381931
Manifest Status: Completed copy
Trans1 State ID: 57645Y
Trans2 State ID: Not reported
Generator Ship Date: 910820
Trans1 Recv Date: 910820
Trans2 Recv Date: Not reported
TSD Site Recv Date: 910821
Part A Recv Date: 910828
Part B Recv Date: 910903
Generator EPA ID: NJD001289610
Trans1 EPA ID: NYD057722258
Trans2 EPA ID: Not reported
TSD ID: NYD057722258
Waste Code: F001 - UNKNOWN
Quantity: 00660
Units: G - Gallons (liquids only)* (8.3 pounds)
Number of Containers: 012
Container Type: DM - Metal drums, barrels
Handling Method: R Material recovery of more than 75 percent of the total material.
Specific Gravity: 123
Year: 91
Manifest Tracking Num: Not reported
Import Ind: Not reported
Export Ind: Not reported
Discr Quantity Ind: Not reported
Discr Type Ind: Not reported
Discr Residue Ind: Not reported
Discr Partial Reject Ind: Not reported
Discr Full Reject Ind: Not reported
Manifest Ref Num: Not reported
Alt Fac RCRA Id: Not reported
Alt Fac Sign Date: Not reported
Mgmt Method Type Code: Not reported

Document ID: NYB1449351
Manifest Status: Completed copy
Trans1 State ID: NYD046765
Trans2 State ID: Not reported
Generator Ship Date: 911219
Trans1 Recv Date: 911219
Trans2 Recv Date: Not reported
TSD Site Recv Date: 911223

Map ID
Direction
Distance
Elevation

MAP FINDINGS

Site

Database(s)

EDR ID Number
EPA ID Number

ALPHA METALS INC (Continued)

1001027646

Part A Recv Date: Not reported
Part B Recv Date: 920108
Generator EPA ID: NJD001289610
Trans1 EPA ID: NYD046765574
Trans2 EPA ID: Not reported
TSD ID: NYD067919340
Waste Code: D002 - NON-LISTED CORROSIVE WASTES
Quantity: 07941
Units: P - Pounds
Number of Containers: 015
Container Type: DM - Metal drums, barrels
Handling Method: R Material recovery of more than 75 percent of the total material.
Specific Gravity: 100
Year: 91
Manifest Tracking Num: Not reported
Import Ind: Not reported
Export Ind: Not reported
Discr Quantity Ind: Not reported
Discr Type Ind: Not reported
Discr Residue Ind: Not reported
Discr Partial Reject Ind: Not reported
Discr Full Reject Ind: Not reported
Manifest Ref Num: Not reported
Alt Fac RCRA Id: Not reported
Alt Fac Sign Date: Not reported
Mgmt Method Type Code: Not reported

Document ID: NYB2858157
Manifest Status: Completed copy
Trans1 State ID: XV14HH
Trans2 State ID: Not reported
Generator Ship Date: 920317
Trans1 Recv Date: 920317
Trans2 Recv Date: Not reported
TSD Site Recv Date: 920318
Part A Recv Date: 920326
Part B Recv Date: 920331
Generator EPA ID: NJD001289610
Trans1 EPA ID: NYD057722258
Trans2 EPA ID: Not reported
TSD ID: NYD057722258
Waste Code: F001 - UNKNOWN
Quantity: 00505
Units: G - Gallons (liquids only)* (8.3 pounds)
Number of Containers: 010
Container Type: DM - Metal drums, barrels
Handling Method: R Material recovery of more than 75 percent of the total material.
Specific Gravity: 123
Year: 92
Manifest Tracking Num: Not reported
Import Ind: Not reported
Export Ind: Not reported
Discr Quantity Ind: Not reported
Discr Type Ind: Not reported
Discr Residue Ind: Not reported
Discr Partial Reject Ind: Not reported

Map ID
Direction
Distance
Elevation

MAP FINDINGS

Site

Database(s)

EDR ID Number
EPA ID Number

ALPHA METALS INC (Continued)

1001027646

Discr Full Reject Ind: Not reported
Manifest Ref Num: Not reported
Alt Fac RCRA Id: Not reported
Alt Fac Sign Date: Not reported
Mgmt Method Type Code: Not reported

Document ID: NYB4765113
Manifest Status: Completed copy
Trans1 State ID: 28217SNY
Trans2 State ID: Not reported
Generator Ship Date: 950125
Trans1 Recv Date: 950125
Trans2 Recv Date: Not reported
TSD Site Recv Date: 950126
Part A Recv Date: 950202
Part B Recv Date: 950206
Generator EPA ID: NJD001289610
Trans1 EPA ID: NYD046765574
Trans2 EPA ID: Not reported
TSD ID: NYD067919340
Waste Code: D002 - NON-LISTED CORROSIVE WASTES
Quantity: 09254
Units: P - Pounds
Number of Containers: 018
Container Type: DM - Metal drums, barrels
Handling Method: R Material recovery of more than 75 percent of the total material.
Specific Gravity: 100
Year: 95
Manifest Tracking Num: Not reported
Import Ind: Not reported
Export Ind: Not reported
Discr Quantity Ind: Not reported
Discr Type Ind: Not reported
Discr Residue Ind: Not reported
Discr Partial Reject Ind: Not reported
Discr Full Reject Ind: Not reported
Manifest Ref Num: Not reported
Alt Fac RCRA Id: Not reported
Alt Fac Sign Date: Not reported
Mgmt Method Type Code: Not reported

Document ID: NYB4765104
Manifest Status: Completed copy
Trans1 State ID: NYPD4544
Trans2 State ID: NY3741A5
Generator Ship Date: 941215
Trans1 Recv Date: 941219
Trans2 Recv Date: Not reported
TSD Site Recv Date: 941220
Part A Recv Date: 950104
Part B Recv Date: 950105
Generator EPA ID: NJD001289610
Trans1 EPA ID: NYD046765574
Trans2 EPA ID: Not reported
TSD ID: NYD067919340

Map ID
Direction
Distance
Elevation

MAP FINDINGS

Site

Database(s)

EDR ID Number
EPA ID Number

ALPHA METALS INC (Continued)

1001027646

Waste Code: D008 - LEAD 5.0 MG/L TCLP
Quantity: 17094
Units: P - Pounds
Number of Containers: 035
Container Type: DM - Metal drums, barrels
Handling Method: R Material recovery of more than 75 percent of the total material.
Specific Gravity: 100
Year: 94
Manifest Tracking Num: Not reported
Import Ind: Not reported
Export Ind: Not reported
Discr Quantity Ind: Not reported
Discr Type Ind: Not reported
Discr Residue Ind: Not reported
Discr Partial Reject Ind: Not reported
Discr Full Reject Ind: Not reported
Manifest Ref Num: Not reported
Alt Fac RCRA Id: Not reported
Alt Fac Sign Date: Not reported
Mgmt Method Type Code: Not reported

Document ID: NYO1552194
Manifest Status: Completed copy
Trans1 State ID: NY2A074
Trans2 State ID: Not reported
Generator Ship Date: 820827
Trans1 Recv Date: 820827
Trans2 Recv Date: Not reported
TSD Site Recv Date: 820827
Part A Recv Date: Not reported
Part B Recv Date: Not reported
Generator EPA ID: NJD001289610
Trans1 EPA ID: NYD000824334
Trans2 EPA ID: Not reported
TSDF ID: NYD000824334
Waste Code: U226 - 1,1,1-TRICHLOROETHANE
Quantity: 00550
Units: G - Gallons (liquids only)* (8.3 pounds)
Number of Containers: 011
Container Type: DM - Metal drums, barrels
Handling Method: R Material recovery of more than 75 percent of the total material.
Specific Gravity: 100
Year: 82
Manifest Tracking Num: Not reported
Import Ind: Not reported
Export Ind: Not reported
Discr Quantity Ind: Not reported
Discr Type Ind: Not reported
Discr Residue Ind: Not reported
Discr Partial Reject Ind: Not reported
Discr Full Reject Ind: Not reported
Manifest Ref Num: Not reported
Alt Fac RCRA Id: Not reported
Alt Fac Sign Date: Not reported
Mgmt Method Type Code: Not reported

Map ID
Direction
Distance
Elevation

MAP FINDINGS

Site

Database(s)

EDR ID Number
EPA ID Number

ALPHA METALS INC (Continued)

1001027646

Document ID: NYB1449360
Manifest Status: Completed copy
Trans1 State ID: M53778ME
Trans2 State ID: Not reported
Generator Ship Date: 920214
Trans1 Recv Date: 920214
Trans2 Recv Date: Not reported
TSD Site Recv Date: 920218
Part A Recv Date: 920302
Part B Recv Date: 920228
Generator EPA ID: NJD001289610
Trans1 EPA ID: NYD046765574
Trans2 EPA ID: Not reported
TSD ID: NYD067919340
Waste Code: D002 - NON-LISTED CORROSIVE WASTES
Quantity: 14591
Units: P - Pounds
Number of Containers: 027
Container Type: DM - Metal drums, barrels
Handling Method: R Material recovery of more than 75 percent of the total material.
Specific Gravity: 100
Year: 92
Manifest Tracking Num: Not reported
Import Ind: Not reported
Export Ind: Not reported
Discr Quantity Ind: Not reported
Discr Type Ind: Not reported
Discr Residue Ind: Not reported
Discr Partial Reject Ind: Not reported
Discr Full Reject Ind: Not reported
Manifest Ref Num: Not reported
Alt Fac RCRA Id: Not reported
Alt Fac Sign Date: Not reported
Mgmt Method Type Code: Not reported

Document ID: NYB1449378
Manifest Status: Completed copy
Trans1 State ID: TV31298PA
Trans2 State ID: Not reported
Generator Ship Date: 920303
Trans1 Recv Date: 920304
Trans2 Recv Date: Not reported
TSD Site Recv Date: 920310
Part A Recv Date: 920311
Part B Recv Date: 920320
Generator EPA ID: NJD001289610
Trans1 EPA ID: NYD046765574
Trans2 EPA ID: Not reported
TSD ID: NYD067919340
Waste Code: D002 - NON-LISTED CORROSIVE WASTES
Quantity: 06275
Units: P - Pounds
Number of Containers: 012
Container Type: DM - Metal drums, barrels
Handling Method: R Material recovery of more than 75 percent of the total material.
Specific Gravity: 100

Map ID
Direction
Distance
Elevation

MAP FINDINGS

Site

Database(s)

EDR ID Number
EPA ID Number

ALPHA METALS INC (Continued)

1001027646

Year: 92
Manifest Tracking Num: Not reported
Import Ind: Not reported
Export Ind: Not reported
Discr Quantity Ind: Not reported
Discr Type Ind: Not reported
Discr Residue Ind: Not reported
Discr Partial Reject Ind: Not reported
Discr Full Reject Ind: Not reported
Manifest Ref Num: Not reported
Alt Fac RCRA Id: Not reported
Alt Fac Sign Date: Not reported
Mgmt Method Type Code: Not reported

Document ID: NJO0085286
Manifest Status: Completed copy
Trans1 State ID: S7695AA
Trans2 State ID: Not reported
Generator Ship Date: 820827
Trans1 Recv Date: 820827
Trans2 Recv Date: Not reported
TSD Site Recv Date: 820827
Part A Recv Date: Not reported
Part B Recv Date: Not reported
Generator EPA ID: NJD001289610
Trans1 EPA ID: NYD000824334
Trans2 EPA ID: Not reported
TSD ID: NYD000824334
Waste Code: U226 - 1,1,1-TRICHLOROETHANE
Quantity: 00550
Units: G - Gallons (liquids only)* (8.3 pounds)
Number of Containers: 011
Container Type: DM - Metal drums, barrels
Handling Method: R Material recovery of more than 75 percent of the total material.
Specific Gravity: 100
Year: 82
Manifest Tracking Num: Not reported
Import Ind: Not reported
Export Ind: Not reported
Discr Quantity Ind: Not reported
Discr Type Ind: Not reported
Discr Residue Ind: Not reported
Discr Partial Reject Ind: Not reported
Discr Full Reject Ind: Not reported
Manifest Ref Num: Not reported
Alt Fac RCRA Id: Not reported
Alt Fac Sign Date: Not reported
Mgmt Method Type Code: Not reported

Document ID: NYA8436699
Manifest Status: Completed after the designated time period for a TSD to get a copy to the DEC
Trans1 State ID: GA002
Trans2 State ID: Not reported
Generator Ship Date: 890829
Trans1 Recv Date: 890829

Map ID
Direction
Distance
Elevation

MAP FINDINGS

Site

Database(s)

EDR ID Number
EPA ID Number

ALPHA METALS INC (Continued)

1001027646

Trans2 Recv Date: Not reported
TSD Site Recv Date: 890912
Part A Recv Date: 890907
Part B Recv Date: 890925
Generator EPA ID: NJD001289610
Trans1 EPA ID: GAD042097261
Trans2 EPA ID: Not reported
TSD ID: NYD067919340
Waste Code: D011 - SILVER 5.0 MG/L TCLP
Quantity: 02492
Units: P - Pounds
Number of Containers: 005
Container Type: DM - Metal drums, barrels
Handling Method: R Material recovery of more than 75 percent of the total material.
Specific Gravity: 100
Year: 89
Manifest Tracking Num: Not reported
Import Ind: Not reported
Export Ind: Not reported
Discr Quantity Ind: Not reported
Discr Type Ind: Not reported
Discr Residue Ind: Not reported
Discr Partial Reject Ind: Not reported
Discr Full Reject Ind: Not reported
Manifest Ref Num: Not reported
Alt Fac RCRA Id: Not reported
Alt Fac Sign Date: Not reported
Mgmt Method Type Code: Not reported

Document ID: NYB5005431
Manifest Status: Completed copy
Trans1 State ID: XV14HHNJ
Trans2 State ID: Not reported
Generator Ship Date: 920602
Trans1 Recv Date: 920602
Trans2 Recv Date: Not reported
TSD Site Recv Date: 920608
Part A Recv Date: Not reported
Part B Recv Date: 920626
Generator EPA ID: NJD001289610
Trans1 EPA ID: NYD057722258
Trans2 EPA ID: Not reported
TSD ID: NYD057722258
Waste Code: F001 - UNKNOWN
Quantity: 00436
Units: G - Gallons (liquids only)* (8.3 pounds)
Number of Containers: 009
Container Type: DM - Metal drums, barrels
Handling Method: R Material recovery of more than 75 percent of the total material.
Specific Gravity: 123
Year: 92
Manifest Tracking Num: Not reported
Import Ind: Not reported
Export Ind: Not reported
Discr Quantity Ind: Not reported
Discr Type Ind: Not reported

Map ID
Direction
Distance
Elevation

MAP FINDINGS

Site

Database(s)

EDR ID Number
EPA ID Number

ALPHA METALS INC (Continued)

1001027646

Discr Residue Ind: Not reported
Discr Partial Reject Ind: Not reported
Discr Full Reject Ind: Not reported
Manifest Ref Num: Not reported
Alt Fac RCRA Id: Not reported
Alt Fac Sign Date: Not reported
Mgmt Method Type Code: Not reported

Document ID: NYB4765086
Manifest Status: Completed copy
Trans1 State ID: NY172485
Trans2 State ID: Not reported
Generator Ship Date: 920519
Trans1 Recv Date: 920519
Trans2 Recv Date: Not reported
TSD Site Recv Date: 920521
Part A Recv Date: Not reported
Part B Recv Date: 920612
Generator EPA ID: NJD001289610
Trans1 EPA ID: NYD046765574
Trans2 EPA ID: Not reported
TSD ID: NYD067919340
Waste Code: D002 - NON-LISTED CORROSIVE WASTES
Quantity: 06947
Units: P - Pounds
Number of Containers: 013
Container Type: DM - Metal drums, barrels
Handling Method: R Material recovery of more than 75 percent of the total material.
Specific Gravity: 100
Year: 92
Manifest Tracking Num: Not reported
Import Ind: Not reported
Export Ind: Not reported
Discr Quantity Ind: Not reported
Discr Type Ind: Not reported
Discr Residue Ind: Not reported
Discr Partial Reject Ind: Not reported
Discr Full Reject Ind: Not reported
Manifest Ref Num: Not reported
Alt Fac RCRA Id: Not reported
Alt Fac Sign Date: Not reported
Mgmt Method Type Code: Not reported

Document ID: NYB2095245
Manifest Status: Completed copy
Trans1 State ID: XV14HH
Trans2 State ID: Not reported
Generator Ship Date: 920130
Trans1 Recv Date: 920130
Trans2 Recv Date: Not reported
TSD Site Recv Date: 920203
Part A Recv Date: 920210
Part B Recv Date: 920220
Generator EPA ID: NJD001289610
Trans1 EPA ID: NYD057722258

Map ID
Direction
Distance
Elevation

MAP FINDINGS

Site

Database(s)

EDR ID Number
EPA ID Number

ALPHA METALS INC (Continued)

1001027646

Trans2 EPA ID: Not reported
TSD ID: NYD057722258
Waste Code: F001 - UNKNOWN
Quantity: 00141
Units: G - Gallons (liquids only)* (8.3 pounds)
Number of Containers: 003
Container Type: DM - Metal drums, barrels
Handling Method: R Material recovery of more than 75 percent of the total material.
Specific Gravity: 123
Year: 92
Manifest Tracking Num: Not reported
Import Ind: Not reported
Export Ind: Not reported
Discr Quantity Ind: Not reported
Discr Type Ind: Not reported
Discr Residue Ind: Not reported
Discr Partial Reject Ind: Not reported
Discr Full Reject Ind: Not reported
Manifest Ref Num: Not reported
Alt Fac RCRA Id: Not reported
Alt Fac Sign Date: Not reported
Mgmt Method Type Code: Not reported

Document ID: NYB5007798
Manifest Status: Completed copy
Trans1 State ID: XV14HH
Trans2 State ID: Not reported
Generator Ship Date: 920903
Trans1 Recv Date: 920903
Trans2 Recv Date: Not reported
TSD Site Recv Date: 920908
Part A Recv Date: Not reported
Part B Recv Date: 920923
Generator EPA ID: NJD001289610
Trans1 EPA ID: NYD057722258
Trans2 EPA ID: Not reported
TSD ID: NYD057722258
Waste Code: F001 - UNKNOWN
Quantity: 00472
Units: G - Gallons (liquids only)* (8.3 pounds)
Number of Containers: 009
Container Type: DM - Metal drums, barrels
Handling Method: R Material recovery of more than 75 percent of the total material.
Specific Gravity: 130
Year: 92
Manifest Tracking Num: Not reported
Import Ind: Not reported
Export Ind: Not reported
Discr Quantity Ind: Not reported
Discr Type Ind: Not reported
Discr Residue Ind: Not reported
Discr Partial Reject Ind: Not reported
Discr Full Reject Ind: Not reported
Manifest Ref Num: Not reported
Alt Fac RCRA Id: Not reported
Alt Fac Sign Date: Not reported

Map ID
Direction
Distance
Elevation

MAP FINDINGS

Site

Database(s)

EDR ID Number
EPA ID Number

ALPHA METALS INC (Continued)

1001027646

Mgmt Method Type Code: Not reported

Document ID: NYB4681404
Manifest Status: Completed copy
Trans1 State ID: NY3721A5
Trans2 State ID: Not reported
Generator Ship Date: 950802
Trans1 Recv Date: 950802
Trans2 Recv Date: Not reported
TSD Site Recv Date: 950803
Part A Recv Date: 950913
Part B Recv Date: 950810
Generator EPA ID: NJD001289610
Trans1 EPA ID: NYD046765574
Trans2 EPA ID: Not reported
TSD ID: NYD067919340
Waste Code: D002 - NON-LISTED CORROSIVE WASTES
Quantity: 13506
Units: P - Pounds
Number of Containers: 027
Container Type: DM - Metal drums, barrels
Handling Method: R Material recovery of more than 75 percent of the total material.
Specific Gravity: 100
Year: 95
Manifest Tracking Num: Not reported
Import Ind: Not reported
Export Ind: Not reported
Discr Quantity Ind: Not reported
Discr Type Ind: Not reported
Discr Residue Ind: Not reported
Discr Partial Reject Ind: Not reported
Discr Full Reject Ind: Not reported
Manifest Ref Num: Not reported
Alt Fac RCRA Id: Not reported
Alt Fac Sign Date: Not reported
Mgmt Method Type Code: Not reported

Document ID: NYA7205004
Manifest Status: Completed after the designated time period for a TSD to get a copy to the DEC
Trans1 State ID: 000000000
Trans2 State ID: 000000000
Generator Ship Date: 890217
Trans1 Recv Date: 890217
Trans2 Recv Date: Not reported
TSD Site Recv Date: 890217
Part A Recv Date: 890403
Part B Recv Date: 890301
Generator EPA ID: NJD001289610
Trans1 EPA ID: NYD000691949
Trans2 EPA ID: Not reported
TSD ID: NYD000691949
Waste Code: D006 - CADMIUM 1.0 MG/L TCLP
Quantity: 00110
Units: G - Gallons (liquids only)* (8.3 pounds)
Number of Containers: 002

Map ID
Direction
Distance
Elevation

MAP FINDINGS

Site

Database(s)

EDR ID Number
EPA ID Number

ALPHA METALS INC (Continued)

1001027646

Container Type: DM - Metal drums, barrels
Handling Method: T Chemical, physical, or biological treatment.
Specific Gravity: 100
Year: 89
Manifest Tracking Num: Not reported
Import Ind: Not reported
Export Ind: Not reported
Discr Quantity Ind: Not reported
Discr Type Ind: Not reported
Discr Residue Ind: Not reported
Discr Partial Reject Ind: Not reported
Discr Full Reject Ind: Not reported
Manifest Ref Num: Not reported
Alt Fac RCRA Id: Not reported
Alt Fac Sign Date: Not reported
Mgmt Method Type Code: Not reported

Document ID: NYB5006475
Manifest Status: Completed copy
Trans1 State ID: XVAHH
Trans2 State ID: Not reported
Generator Ship Date: 921026
Trans1 Recv Date: 921026
Trans2 Recv Date: Not reported
TSD Site Recv Date: 921027
Part A Recv Date: 921105
Part B Recv Date: 921110
Generator EPA ID: NJD001289610
Trans1 EPA ID: NYD057722258
Trans2 EPA ID: Not reported
TSD ID: NYD057722258
Waste Code: F001 - UNKNOWN
Quantity: 01208
Units: G - Gallons (liquids only)* (8.3 pounds)
Number of Containers: 024
Container Type: DM - Metal drums, barrels
Handling Method: R Material recovery of more than 75 percent of the total material.
Specific Gravity: 130
Year: 92
Manifest Tracking Num: Not reported
Import Ind: Not reported
Export Ind: Not reported
Discr Quantity Ind: Not reported
Discr Type Ind: Not reported
Discr Residue Ind: Not reported
Discr Partial Reject Ind: Not reported
Discr Full Reject Ind: Not reported
Manifest Ref Num: Not reported
Alt Fac RCRA Id: Not reported
Alt Fac Sign Date: Not reported
Mgmt Method Type Code: Not reported

[Click this hyperlink](#) while viewing on your computer to access
67 additional NY_MANIFEST: record(s) in the EDR Site Report.

Map ID
Direction
Distance
Elevation

MAP FINDINGS

Site

Database(s)

EDR ID Number
EPA ID Number

AT225 **CEFER II MERIDIAN DISTISTRIBUTION SERVICE CRP**
WNW **600 RT 440**
1/4-1/2 **JERSEY CITY, NJ 07305**
0.391 mi.
2066 ft. **Site 2 of 2 in cluster AT**

ISRA **S107584755**
 N/A

Relative:
Lower

NJ ISRA:
Pi Number: 015875
Action Number: ISR040002
Title: E20040344 ALPHA METALS
Isra Trg: Finalized Date Not reported
Start Date: 7/21/2004
Facility Status: ASSIGNED TO PROGRAM
Case No: E20040344
Case Name: ALPHA METALS
Case Type: ISRA
Trigger Type: PROPERTY SALE
Trigger Date: 7/21/2004

Actual:
11 ft.

Pi Number: 015875
Action Number: ISR040002
Title: E20040344 ALPHA METALS
Isra Trg: Finalized Date Not reported
Start Date: 10/12/2004
Facility Status: NFA-A (UNRESTRICTED USE)
Case No: E20040344
Case Name: ALPHA METALS
Case Type: ISRA
Trigger Type: PROPERTY SALE
Trigger Date: 7/21/2004

Pi Number: G000000959
Action Number: ISR020002
Title: E20020010 FRYS METALS INC
Isra Trg: Finalized Date 12/31/2001
Start Date: 1/14/2002
Facility Status: NFA-A (AREA OF CONCERN) HISTORIC
Case No: E20020010
Case Name: FRYS METALS INC
Case Type: ISRA
Trigger Type: PROPERTY SALE
Trigger Date: 12/31/2001

AN226 **117 GRANT AVENUE**
SE **117 GRANT AVE**
1/4-1/2 **JERSEY CITY, NJ**
0.393 mi.
2074 ft. **Site 2 of 2 in cluster AN**

SHWS **S108258156**
NJ Release **N/A**

Relative:
Higher

SHWS:
Site ID: 401819
Status: ACTIVE
Home Owner: Yes
PI Number: 502770
X Coord Site: Not reported
X Coord PI: Not reported
Y Coord Site: Not reported
Y Coord PI: Not reported

Actual:
95 ft.

Map ID
Direction
Distance
Elevation

MAP FINDINGS

Site

Database(s)

EDR ID Number
EPA ID Number

117 GRANT AVENUE (Continued)

S108258156

NJ Release:
Facility ID: 190961 Case Number: 06-06-08-1328-09
Date Received: 6/8/2006 Nature of Incident: Not reported
Operator: Not reported
Incident Type: Underground Storage Tank Incident Location: RESID
Location: Not reported
Other Location: Not reported
Contact Name: Not reported
Caller Name: Not reported
Caller Title: Not reported
Caller Address: Not reported
Caller City,St,Zip: Not reported
Caller Telephone: Not reported
Facility Phone: Not reported
Incident Date: 6/8/2006 Incident Time: Not reported
Substance(s): Not reported
Substance Type: Not reported Substance Identity: Not reported
CAS Number: Not reported A310 Letter: Not reported
TCPA Chemical: Not reported Hazrds Material: Not reported
COMU: Not reported Ref. Code: Not reported
Amnt Released: Not reported Contained: Not reported
Release Type: Not reported Release VE: Not reported
Injuries: No
Public Exposure: No Facility Evacuation: No
Police at Scene: No Firemen at Scene: No
Contamination of: Not reported Receiving Water: Not reported
Status at Spill: Not reported
NJ Spill Date: Not reported NJ Spill Time: Not reported
NJ Spill Name: Not reported NJ Spill Title: Not reported
NJ Spill Phone: Not reported
Other Date: Not reported Other Time: Not reported
Other Name: Not reported Other Title: Not reported
Other Telephone: Not reported
Public Evacuation: No
Assistance Requested: Not reported
Wind Direction/Speed: Not reported
Local Municipality Notified: Not reported
Local Municipality Name: Not reported
Local Municipality Title: Not reported
Local Municipality Telephone: Not reported
Local Municipality Date: Not reported
Local Municipality Time: Not reported
Incident Description: Not reported
Incident Name: Not reported
Incident Referred To: Not reported
Incident Region: Not reported
Incident Telephone: Not reported
Incident Date: Not reported
Incident time: Not reported
Incident ITM: Not reported
Comments: Not reported
Date A310 Letter Printed: Not reported
Date Local Authority Was Notified: Not reported
Date Updated: Not reported
Date Report Faxed to Local Authority: Not reported
Local Authority Notification Date: Not reported
Rep Receive Date: 6/8/2006

Map ID
Direction
Distance
Elevation

MAP FINDINGS

Site

Database(s)

EDR ID Number
EPA ID Number

117 GRANT AVENUE (Continued)

S108258156

Reporter Type: Other
Reporter Name: REDACTED
Reporter Title: Not reported
Reporter Org: TANK MGT
Reporter Address: Not reported
Reporter City,St,Zip: Not reported
Reporter County: Not reported
Incident Status: Terminated
Incident Category: Other
Incident Source: WILLIE HAGGAN
Incident Address: 117 GRANT AVE
Incident Address 2: Not reported
Incident City,St,Zip: Jersey City, NJ 7305
Incident County: Hudson
DEP Requested: No
Confidential: Not reported
Notify Type: Not reported
Road Closed: No
Direction: Not reported
Responsible Party: Not reported
Responsible Party Name: Not reported
Responsible Party Contact: Not reported
Responsible Party Title: Not reported
Responsible Party Phone: Not reported
Responsible Party Street: Not reported
Responsible Party County: Not reported
Responsible Party City,St,Zip: Not reported
Memo. Of Understanding: Not reported
Drill/trng Exercise: Not reported
Hazardous: Not reported

AP227
North
1/4-1/2
0.394 mi.
2082 ft.

NJ CARBIDE DIE COMPANY
157 MALLORY AVENUE
JERSEY CITY, NJ 07304

ISRA S107588909
N/A

Site 3 of 3 in cluster AP

Relative:
Lower

NJ ISRA:
Pi Number: G000013803
Action Number: ISR890002
Title: E89611 NJ CARBIDE DIE COMPANY
Isra Trg: Finalized Date: Not reported
Start Date: 10/31/1989
Facility Status: NFA (NO FURTHER ACTION) HISTORIC
Case No: E89611
Case Name: NJ CARBIDE DIE COMPANY
Case Type: ISRA
Trigger Type: CESSATION
Trigger Date: 10/2/1989

Actual:
17 ft.

MAP FINDINGS

Map ID
Direction
Distance
Elevation

Site

Database(s)

EDR ID Number
EPA ID Number

AU228 **389 VIRGINIA AVENUE**
NNW **389 VIRGINIA AVE**
1/4-1/2 **JERSEY CITY, NJ 07304**
0.395 mi.
2086 ft. **Site 1 of 2 in cluster AU**

SHWS **1010553139**
FINDS **N/A**

Relative: SHWS:
Lower Site ID: 223773
 Status: ACTIVE
Actual: Home Owner: No
15 ft. PI Number: 292157
 X Coord Site: 605680
 X Coord PI: Not reported
 Y Coord Site: 687171
 Y Coord PI: Not reported

FINDS:

Registry ID: 110032546564

Environmental Interest/Information System
 NJ-NJEMS (New Jersey - New Jersey Environmental Management System).
 The Department of Environmental Protection (NJDEP) manages large
 databases of environmental information in this integrated system.

229 **187 CLAIRMONT AVENUE APT A**
SE **187 CLAREMONT AVE**
1/4-1/2 **JERSEY CITY, NJ 07305**
0.399 mi.
2108 ft.

SHWS **S108973486**
BROWNFIELDS **N/A**

Relative: SHWS:
Higher Site ID: 147368
 Status: ACTIVE
Actual: Home Owner: No
88 ft. PI Number: 194767
 X Coord Site: 608180
 X Coord PI: 608180
 Y Coord Site: 684009
 Y Coord PI: 684009

NJ BROWNFIELD:

Price: Negotiable
 Assessed Value: Not reported
 Owner Name: DEP Case
 Value: Not reported
 Planning Area: Planning Area 1
 Property Size: Not reported
 General Comments: Not reported

MAP FINDINGS

Map ID
Direction
Distance
Elevation

Site

Database(s)

EDR ID Number
EPA ID Number

AU230 **391 VIRGINIA AVENUE**
NNW **391 VIRGINIA AVE**
1/4-1/2 **JERSEY CITY, NJ 07304**
0.399 mi.
2109 ft. **Site 2 of 2 in cluster AU**

SHWS **1011453570**
FINDS **N/A**

Relative: **SHWS:**
Lower Site ID: 376583
 Status: CLOSED
Actual: Home Owner: Yes
15 ft. PI Number: Not reported
 X Coord Site: Not reported
 X Coord PI: Not reported
 Y Coord Site: Not reported
 Y Coord PI: Not reported

FINDS:

Registry ID: 110035950110

Environmental Interest/Information System
NJ-NJEMS (New Jersey - New Jersey Environmental Management System).
The Department of Environmental Protection (NJDEP) manages large
databases of environmental information in this integrated system.

AV231 **JERSEY CITY STATE COLLEGE**
SW **203 WEST SIDE AVE**
1/4-1/2 **JERSEY CITY, NJ 07305**
0.413 mi.
2181 ft. **Site 1 of 2 in cluster AV**

SHWS **S108973433**
BROWNFIELDS **N/A**

Relative: **SHWS:**
Lower Site ID: 48733
 Status: ACTIVE
Actual: Home Owner: No
17 ft. PI Number: 20344
 X Coord Site: 604746
 X Coord PI: 604746
 Y Coord Site: 684618
 Y Coord PI: 684618

NJ BROWNFIELD:

Price: Negotiable
Assessed Value: Not reported
Owner Name: DEP Case
Value: Not reported
Planning Area: Planning Area 1
Property Size: Not reported
General Comments: Not reported

Map ID
Direction
Distance
Elevation

MAP FINDINGS

Site

Database(s)

EDR ID Number
EPA ID Number

AW232 WEST STAR CONSTRUCTING INCORPORATED
SSE 146 BOSTWICK AVE
1/4-1/2 JERSEY CITY, NJ 07300
0.418 mi.
2208 ft. Site 1 of 7 in cluster AW

SHWS S101208274
NJ Release N/A
BROWNFIELDS
HIST HWS

Relative:
Higher

SHWS:
Site ID: 67710
Status: ACTIVE
Home Owner: No
PI Number: Not reported
X Coord Site: 607661
X Coord PI: 607661
Y Coord Site: 683554
Y Coord PI: 683554

Actual:
97 ft.

NJ Release:

Facility ID: 15030
Date Received: 9/2/1993
Operator: DAVE
Incident Type: Not reported
Location: Other
Other Location: Not reported
Contact Name: Not reported
Caller Name: REDACTED
Caller Title: NJDEPE/DRPSR-METRO
Caller Address: Not reported
Caller City,St,Zip: Not reported
Caller Telephone: Not reported
Facility Phone: Not reported
Incident Date: Not reported
Substance(s): METALS, BASE NEUTRALS
Substance Type: Solid
CAS Number: Not reported
TCPA Chemical: Unknown
COMU: 0906
Amnt Released: UNK
Release Type: Terminated
Injuries: No
Public Exposure: No
Police at Scene: No
Contamination of: Land
Status at Spill: SITE CURRENTLY UNDER MOA FOR SITE REMEDIATION.
NJ Spill Date: Not reported
NJ Spill Name: Not reported
NJ Spill Phone: Not reported
Other Date: Not reported
Other Name: Not reported
Other Telephone: Not reported
Public Evacuation: No
Assistance Requested: No
Wind Direction/Speed: Not reported
Local Municipality Notified: Not reported
Local Municipality Name: JERSEY CITY
Local Municipality Title: Not reported
Local Municipality Telephone: 201-547-4271
Local Municipality Date: 9/2/1993
Local Municipality Time: Not reported
Incident Description: SOIL CONTAMINATION

Case Number: 93-9-2-1732-07
Nature of Incident: Other
Incident Location: Not reported
Incident Time: Not reported
Substance Identity: Known
A310 Letter: No
Hazrds Material: Unknown
Ref. Code: 101
Contained: Unknown
Release VE: Not reported
Facility Evacuation: No
Firemen at Scene: No
Receiving Water: Not reported
Other Time: Not reported
Other Title: Not reported

Map ID
Direction
Distance
Elevation

MAP FINDINGS

Site

Database(s)

EDR ID Number
EPA ID Number

WEST STAR CONSTRUCTING INCORPORATED (Continued)

S101208274

Incident Name: Not reported
Incident Referred To: DRPSR
Incident Region: BFO-SA
Incident Telephone: Not reported
Incident Date: 9/2/1993
Incident time: Not reported
Incident ITM: B
Comments: Not reported
Date A310 Letter Printed: 9/2/1993
Date Local Authority Was Notified: Not reported
Date Updated: Not reported
Date Report Faxed to Local Authority: 9/2/1993
Local Authority Notification Date: Not reported
Rep Receive Date: Not reported
Reporter Type: Not reported
Reporter Name: Not reported
Reporter Title: Not reported
Reporter Org: Not reported
Reporter Address: Not reported
Reporter City,St,Zip: Not reported
Reporter County: Not reported
Incident Status: Not reported
Incident Category: Not reported
Incident Source: Not reported
Incident Address: Not reported
Incident Address 2: Not reported
Incident City,St,Zip: Not reported
Incident County: Not reported
DEP Requested: Not reported
Confidential: Not reported
Notify Type: Not reported
Road Closed: Not reported
Direction: Not reported
Responsible Party: Known
Responsible Party Name: MID CITY ASSOCIATES
Responsible Party Contact: DAVID JOHNSTON
Responsible Party Title: VP
Responsible Party Phone: Not reported
Responsible Party Street: 222 JEFFERSON BLVD
Responsible Party County: Not reported
Responsible Party City,St,Zip: WARWICK, RI
Memo. Of Understanding: Not reported
Drill/trng Exercise: Not reported
Hazardous: Not reported

NJ BROWNFIELD:

Price: Negotiable
Assessed Value: Not reported
Owner Name: DEP Case
Value: Not reported
Planning Area: Planning Area 1
Property Size: Not reported
General Comments: Not reported

HIST SHWS:

Case Status: Active

Map ID
Direction
Distance
Elevation

MAP FINDINGS

Site

Database(s)

EDR ID Number
EPA ID Number

WEST STAR CONSTRUCTING INCORPORATED (Continued)

S101208274

Status Date: 9/2/1993
Case ID: G000021725
Contact: Bureau of Field Operations - Northern
Sub Section Label: A: Sites with On-Site Sources of Contamination
Site Municipality: 0906
Remedial Level Code: C1
Classification exception area dt: None
Classification exception area dt: Not reported
Deed Notice Status: None
Deed Notice Date: Not reported
Engineering Control Status: None
Engineering Control Date: Not reported
National Priorities List Status: Not reported
National Priorities List Date: Not reported
X Coordinate: 607661
Y Coordinate: 683554
Coordinate System: NJ State Plane (NAD83) - USFEET

233
NE
1/4-1/2
0.424 mi.
2237 ft.

**94 CLENDENNY AVENUE
94 CLENDENNY AVE
JERSEY CITY, NJ 07304**

**SHWS 1010497213
FINDS N/A
VCP**

**Relative:
Higher**

SHWS:
Site ID: 366530
Status: ACTIVE
Home Owner: Yes
PI Number: 453366
X Coord Site: 608079
X Coord PI: Not reported
Y Coord Site: 686926
Y Coord PI: Not reported

**Actual:
51 ft.**

FINDS:

Registry ID: 110032892403

Environmental Interest/Information System

NJ-NJEMS (New Jersey - New Jersey Environmental Management System).
The Department of Environmental Protection (NJDEP) manages large
databases of environmental information in this integrated system.

VCP:

Incident Number: 07-09-24-1149-54
MOA Execution Date: 11/9/2007
Type Of Vcp File: CURRENT
Pi Number: 453366
Case Type(Case Type): MOA
Case Contact: Department Not reported
Case Contact Name: ULISES MICHELEM
Case Contact: Organization Not reported
Case Contact: Address: Line1 94 CLENDENNY AVE
Case Contact: Address: Line2 Not reported
Case Contact: Address: Line3 Not reported
Case Contact City,St,Zip: Jersey City, NJ 07304

MAP FINDINGS

Map ID
Direction
Distance
Elevation

Site

Database(s)

EDR ID Number
EPA ID Number

AW234 **140 BOSTWICK AVENUE**
SSE **140 BOSTWICK AVE**
1/4-1/2 **JERSEY CITY, NJ 07300**
0.427 mi.
2253 ft. **Site 2 of 7 in cluster AW**

SHWS **1007026763**
HIST HWS **N/A**

Relative:
Higher

SHWS:
Site ID: 67712
Status: ACTIVE
Home Owner: No
PI Number: Not reported
X Coord Site: 607717
X Coord PI: 607717
Y Coord Site: 683508
Y Coord PI: 683508

Actual:
96 ft.

HIST SHWS:
Case Status: **Active**
Status Date: 9/2/1993
Case ID: G000021727
Contact: Bureau of Field Operations - Northern
Sub Section Label: A: Sites with On-Site Sources of Contamination
Site Municipality: 0906
Remedial Level Code: C1
Classification exception area dt: None
Classification exception area dt: Not reported
Deed Notice Status: None
Deed Notice Date: Not reported
Engineering Control Status: None
Engineering Control Date: Not reported
National Priorities List Status: Not reported
National Priorities List Date: Not reported
X Coordinate: 607717
Y Coordinate: 683508
Coordinate System: NJ State Plane (NAD83) - USFEET

AW235 **140 BOSTWICK AVENUE**
SSE **140 BOSTWICK AVE**
1/4-1/2 **JERSEY CITY, NJ 07300**
0.427 mi.
2253 ft. **Site 3 of 7 in cluster AW**

FINDS **1010430691**
BROWNFIELDS **N/A**

Relative:
Higher

FINDS:
Registry ID: 110031681507
Environmental Interest/Information System
NJ-NJEMS (New Jersey - New Jersey Environmental Management System).
The Department of Environmental Protection (NJDEP) manages large
databases of environmental information in this integrated system.

Actual:
96 ft.

NJ BROWNFIELD:
Price: Negotiable
Assessed Value: Not reported
Owner Name: DEP Case
Value: Not reported
Planning Area: Planning Area 1
Property Size: Not reported

MAP FINDINGS

Map ID
Direction
Distance
Elevation

Site

Database(s)

EDR ID Number
EPA ID Number

140 BOSTWICK AVENUE (Continued)

1010430691

General Comments: Not reported

AX236
SW
1/4-1/2
0.427 mi.
2253 ft.

24 STEGMAN PLACE
24 STEGMAN PL
JERSEY CITY, NJ 07305

VCP S108254282
N/A

Site 1 of 2 in cluster AX

Relative:
Lower

VCP:
Incident Number: 06-06-30-1143-36
MOA Execution Date: 9/7/2006
Type Of Vcp File: CURRENT
Pi Number: 294605
Case Type(Case Type): MOA
Case Contact: Department Not reported
Case Contact Name: RAYMOND J GORNEY
Case Contact: Organization Not reported
Case Contact: Address: Line1 161 COPPER BEECH LA
Case Contact: Address: Line2 Not reported
Case Contact: Address: Line3 Not reported
Case Contact City,St,Zip: WOMELSDORF, PA 19567

Actual:
21 ft.

AX237
SW
1/4-1/2
0.427 mi.
2253 ft.

24 STEGMAN PLACE
24 STEGMAN PL
JERSEY CITY, NJ 07304

SHWS 1010557259
FINDS N/A

Site 2 of 2 in cluster AX

Relative:
Lower

SHWS:
Site ID: 225722
Status: CLOSED
Home Owner: Yes
PI Number: Not reported
X Coord Site: Not reported
X Coord PI: Not reported
Y Coord Site: Not reported
Y Coord PI: Not reported

Actual:
21 ft.

FINDS:

Registry ID: 110032552645

Environmental Interest/Information System

NJ-NJEMS (New Jersey - New Jersey Environmental Management System).
The Department of Environmental Protection (NJDEP) manages large
databases of environmental information in this integrated system.

MAP FINDINGS

Map ID			EDR ID Number
Direction			EPA ID Number
Distance			
Elevation	Site	Database(s)	

AW238 SSE 1/4-1/2 0.430 mi. 2268 ft.	138 BOSTWICK AVENUE 138 BOSTWICK AVE JERSEY CITY, NJ 07300 Site 4 of 7 in cluster AW	FINDS BROWNFIELDS	1010430692 N/A
---	---	------------------------------------	---------------------------------

Relative:
Higher

FINDS:

Registry ID: 110031681516

Actual:
95 ft.

Environmental Interest/Information System

NJ-NJEMS (New Jersey - New Jersey Environmental Management System).
 The Department of Environmental Protection (NJDEP) manages large
 databases of environmental information in this integrated system.

NJ BROWNFIELD:

Price: Negotiable
 Assessed Value: Not reported
 Owner Name: DEP Case
 Value: Not reported
 Planning Area: Planning Area 1
 Property Size: Not reported
 General Comments: Not reported

AW239 SSE 1/4-1/2 0.430 mi. 2268 ft.	138 BOSTWICK AVENUE 138 BOSTWICK AVE JERSEY CITY, NJ 07300 Site 5 of 7 in cluster AW	SHWS HIST HWS	1007030895 N/A
---	---	--------------------------------	---------------------------------

Relative:
Higher

SHWS:

Site ID: 67713
 Status: ACTIVE
 Home Owner: No
 PI Number: Not reported
 X Coord Site: 607735
 X Coord PI: 607735
 Y Coord Site: 683492
 Y Coord PI: 683492

Actual:
95 ft.

HIST SHWS:

Case Status: Active
 Status Date: 9/2/1993
 Case ID: G000021728
 Contact: Bureau of Field Operations - Northern
 Sub Section Label: A: Sites with On-Site Sources of Contamination
 Site Municipality: 0906
 Remedial Level Code: C1
 Classification exception area dt: None
 Classification exception area dt: Not reported
 Deed Notice Status: None
 Deed Notice Date: Not reported
 Engineering Control Status: None
 Engineering Control Date: Not reported
 National Priorities List Status: Not reported
 National Priorities List Date: Not reported
 X Coordinate: 607735
 Y Coordinate: 683492

Map ID
 Direction
 Distance
 Elevation

MAP FINDINGS

Site

Database(s)

EDR ID Number
 EPA ID Number

138 BOSTWICK AVENUE (Continued)

1007030895

Coordinate System: NJ State Plane (NAD83) - USFEET

AY240
SE
 1/4-1/2
 0.430 mi.
 2270 ft.

102 GRANT AVENUE
102 GRANT AVE
JERSEY CITY, NJ 07305

NJ Release **S106216575**
VCP **N/A**

Site 1 of 6 in cluster AY

Relative:
Higher

Actual:
88 ft.

NJ Release:

Facility ID: 77011
 Date Received: 11/3/2003
 Operator: Not reported
 Incident Type: Underground Storage Tank
 Location: Not reported
 Other Location: Not reported
 Contact Name: Not reported
 Caller Name: Not reported
 Caller Title: Not reported
 Caller Address: Not reported
 Caller City,St,Zip: Not reported
 Caller Telephone: Not reported
 Facility Phone: Not reported
 Incident Date: 11/3/2003
 Substance(s): Not reported
 Substance Type: Not reported
 CAS Number: Not reported
 TCPA Chemical: Not reported
 COMU: Not reported
 Amnt Released: Not reported
 Release Type: Not reported
 Injuries: No
 Public Exposure: No
 Police at Scene: No
 Contamination of: Not reported
 Status at Spill: Not reported
 NJ Spill Date: Not reported
 NJ Spill Name: Not reported
 NJ Spill Phone: Not reported
 Other Date: Not reported
 Other Name: Not reported
 Other Telephone: Not reported
 Public Evacuation: No
 Assistance Requested: Not reported
 Wind Direction/Speed: Not reported
 Local Municipality Notified: Not reported
 Local Municipality Name: Not reported
 Local Municipality Title: Not reported
 Local Municipality Telephone: Not reported
 Local Municipality Date: Not reported
 Local Municipality Time: Not reported
 Incident Description: Not reported
 Incident Name: Not reported
 Incident Referred To: Not reported
 Incident Region: Not reported
 Incident Telephone: Not reported
 Incident Date: Not reported
 Incident time: Not reported
 Incident ITM: Not reported

Case Number: 03-11-03-1443-23
 Nature of Incident: Not reported

Incident Location: AT THE RESIDENCE

Incident Time: Not reported

Substance Identity: Not reported
 A310 Letter: Not reported
 Hazrds Material: Not reported
 Ref. Code: Not reported
 Contained: Not reported
 Release VE: Not reported

Facility Evacuation: No
 Firemen at Scene: No
 Receiving Water: Not reported

NJ Spill Time: Not reported
 NJ Spill Title: Not reported

Other Time: Not reported
 Other Title: Not reported

Map ID
Direction
Distance
Elevation

MAP FINDINGS

Site

Database(s)

EDR ID Number
EPA ID Number

102 GRANT AVENUE (Continued)

S106216575

Comments: Not reported
Date A310 Letter Printed: Not reported
Date Local Authority Was Notified: Not reported
Date Updated: Not reported
Date Report Faxed to Local Authority: Not reported
Local Authority Notification Date: Not reported
Rep Receive Date: 11/3/2003
Reporter Type: Facility Rep.
Reporter Name: REDACTED
Reporter Title: Not reported
Reporter Org: PREFERED TANK SERVICE
Reporter Address: Not reported
Reporter City,St,Zip: Not reported
Reporter County: Not reported
Incident Status: Terminated
Incident Category: Other
Incident Source: SUZANNE MITCHELL
Incident Address: 1 CLAREMONT AVE
Incident Address 2: Not reported
Incident City,St,Zip: Jersey City, NJ
Incident County: Hudson
DEP Requested: No
Confidential: Not reported
Notify Type: Not reported
Road Closed: No
Direction: Not reported
Responsible Party: Not reported
Responsible Party Name: Not reported
Responsible Party Contact: Not reported
Responsible Party Title: Not reported
Responsible Party Phone: Not reported
Responsible Party Street: Not reported
Responsible Party County: Not reported
Responsible Party City,St,Zip: Not reported
Memo. Of Understanding: Not reported
Drill/trng Exercise: Not reported
Hazardous: Not reported

VCP:

Incident Number: 03-11-03-1443-23
MOA Execution Date: 12/3/2003
Type Of Vcp File: HISTORICAL
Pi Number: Not reported
Case Type(Case Type): Not reported
Case Contact: Department Not reported
Case Contact Name: Not reported
Case Contact: Organization Claremont Properties LLC
Case Contact: Address: Line1 Not reported
Case Contact: Address: Line2 Not reported
Case Contact: Address: Line3 Not reported
Case Contact City,St,Zip: Not reported

MAP FINDINGS

Map ID
Direction
Distance
Elevation

Site

Database(s)

EDR ID Number
EPA ID Number

AY241 **102 GRANT AVENUE**
SE **102 GRANT AVE**
1/4-1/2 **JERSEY CITY, NJ 07305**
0.430 mi.
2270 ft. **Site 2 of 6 in cluster AY**

SHWS **1010534924**
FINDS **N/A**

Relative: SHWS:
Higher Site ID: 164569
 Status: CLOSED
Actual: Home Owner: Yes
88 ft. PI Number: Not reported
 X Coord Site: Not reported
 X Coord PI: Not reported
 Y Coord Site: Not reported
 Y Coord PI: Not reported

FINDS:

Registry ID: 110032382384

Environmental Interest/Information System
 NJ-NJEMS (New Jersey - New Jersey Environmental Management System).
 The Department of Environmental Protection (NJDEP) manages large
 databases of environmental information in this integrated system.

AY242 **100 GRANT AVENUE**
SE **100 GRANT AVE**
1/4-1/2 **JERSEY CITY, NJ 07305**
0.435 mi.
2298 ft. **Site 3 of 6 in cluster AY**

FINDS **1010430698**
BROWNFIELDS **N/A**

Relative: FINDS:
Higher Registry ID: 110031681712

Actual: Environmental Interest/Information System
88 ft. NJ-NJEMS (New Jersey - New Jersey Environmental Management System).
 The Department of Environmental Protection (NJDEP) manages large
 databases of environmental information in this integrated system.

NJ BROWNFIELD:
 Price: Negotiable
 Assessed Value: Not reported
 Owner Name: DEP Case
 Value: Not reported
 Planning Area: Planning Area 1
 Property Size: Not reported
 General Comments: Not reported

MAP FINDINGS

Map ID			EDR ID Number
Direction			EPA ID Number
Distance			
Elevation	Site	Database(s)	

AY243 SE 1/4-1/2 0.435 mi. 2298 ft.	100 GRANT AVENUE 100 GRANT AVE JERSEY CITY, NJ 07300 Site 4 of 6 in cluster AY	SHWS HIST HWS	1007007327 N/A
--	---	--------------------------------	---------------------------------

Relative: Higher Actual: 88 ft.	SHWS: Site ID: 67719 Status: ACTIVE Home Owner: No PI Number: Not reported X Coord Site: 608233 X Coord PI: 608233 Y Coord Site: 683689 Y Coord PI: 683689
--	---

HIST SHWS:

Case Status:	Active
Status Date:	9/2/1993
Case ID:	G000021734
Contact:	Bureau of Field Operations - Northern
Sub Section Label:	A: Sites with On-Site Sources of Contamination
Site Municipality:	0906
Remedial Level Code:	C1
Classification exception area dt:	None
Classification exception area dt:	Not reported
Deed Notice Status:	None
Deed Notice Date:	Not reported
Engineering Control Status:	None
Engineering Control Date:	Not reported
National Priorities List Status:	Not reported
National Priorities List Date:	Not reported
X Coordinate:	608233
Y Coordinate:	683689
Coordinate System:	NJ State Plane (NAD83) - USFEET

AZ244 SSW 1/4-1/2 0.438 mi. 2312 ft.	7 STEGMAN TERRACE 7 STEGMAN TER JERSEY CITY, NJ 07305 Site 1 of 2 in cluster AZ	VCP	S108518859 N/A
---	--	------------	---------------------------------

Relative: Higher Actual: 27 ft.	VCP: Incident Number: 05-10-27-1402-35 MOA Execution Date: 4/4/2007 Type Of Vcp File: CURRENT Pi Number: 332135 Case Type(Case Type): MOA Case Contact: Department Not reported Case Contact Name: JOHN COLLAZO Case Contact: Organization Not reported Case Contact: Address: Line1 7 STEGMAN Terrace Case Contact: Address: Line2 Not reported Case Contact: Address: Line3 Not reported Case Contact City,St,Zip: Jersey City, NJ 07305
--	---

Map ID
Direction
Distance
Elevation

MAP FINDINGS

Site

Database(s)

EDR ID Number
EPA ID Number

BA245 100 WATER ST
NW 100 WATER ST
1/4-1/2 JERSEY CITY, NJ 07306
0.439 mi.
2320 ft. Site 1 of 2 in cluster BA

SHWS 1007049940
BROWNFIELDS N/A
VCP
HIST HWS

Relative:
Lower

SHWS:
Site ID: 80057
Status: ACTIVE
Home Owner: No
PI Number: Not reported
X Coord Site: 604663
X Coord PI: 604663
Y Coord Site: 686934
Y Coord PI: 686934

Actual:
11 ft.

NJ BROWNFIELD:
Price: Negotiable
Assessed Value: Not reported
Owner Name: DEP Case
Value: Not reported
Planning Area: Planning Area 1
Property Size: Not reported
General Comments: Not reported

VCP:

Incident Number: 99-10-25-1323-30A
MOA Execution Date: 1/8/2001
Type Of Vcp File: HISTORICAL
Pi Number: Not reported
Case Type(Case Type): Not reported
Case Contact: Department Not reported
Case Contact Name: Not reported
Case Contact: Organization Jersey City LLC
Case Contact: Address: Line1 Not reported
Case Contact: Address: Line2 Not reported
Case Contact: Address: Line3 Not reported
Case Contact City,St,Zip: Not reported

Incident Number: 99-10-25-1323-30
MOA Execution Date: 8/16/2005
Type Of Vcp File: HISTORICAL
Pi Number: Not reported
Case Type(Case Type): Not reported
Case Contact: Department Not reported
Case Contact Name: Not reported
Case Contact: Organization Cathartes Investments
Case Contact: Address: Line1 Not reported
Case Contact: Address: Line2 Not reported
Case Contact: Address: Line3 Not reported
Case Contact City,St,Zip: Not reported

HIST SHWS:

Case Status: Active
Status Date: 1/8/2001
Case ID: G000041217
Contact: Bureau of Field Operations - Northern
Sub Section Label: A: Sites with On-Site Sources of Contamination

Map ID
 Direction
 Distance
 Elevation

MAP FINDINGS

Site

Database(s)

EDR ID Number
 EPA ID Number

100 WATER ST (Continued)

1007049940

Site Municipality: 0906
 Remedial Level Code: C1
 Classification exception area dt: None
 Classification exception area dt: Not reported
 Deed Notice Status: None
 Deed Notice Date: Not reported
 Engineering Control Status: None
 Engineering Control Date: Not reported
 National Priorities List Status: Not reported
 National Priorities List Date: Not reported
 X Coordinate: 604663
 Y Coordinate: 686934
 Coordinate System: NJ State Plane (NAD83) - USFEET

AY246
SE
 1/4-1/2
 0.440 mi.
 2326 ft.

98 GRANT AVENUE
98 GRANT AVE
JERSEY CITY, NJ 07304

FINDS **1010527329**
BROWNFIELDS **N/A**

Site 5 of 6 in cluster AY

Relative:
Higher

FINDS:

Registry ID: 110032272396

Actual:
87 ft.

Environmental Interest/Information System

NJ-NJEMS (New Jersey - New Jersey Environmental Management System).
 The Department of Environmental Protection (NJDEP) manages large
 databases of environmental information in this integrated system.

NJ BROWNFIELD:

Price: Negotiable
 Assessed Value: Not reported
 Owner Name: DEP Case
 Value: Not reported
 Planning Area: Planning Area 1
 Property Size: Not reported
 General Comments: Not reported

AY247
SE
 1/4-1/2
 0.440 mi.
 2326 ft.

98 GRANT AVENUE
98 GRANT AVE
JERSEY CITY, NJ 07304

SHWS **1007030887**
HIST HWS **N/A**

Site 6 of 6 in cluster AY

Relative:
Higher

SHWS:

Site ID: 67704
 Status: ACTIVE
 Home Owner: No
 PI Number: Not reported
 X Coord Site: 608255
 X Coord PI: 608255
 Y Coord Site: 683672
 Y Coord PI: 683672

Actual:
87 ft.

Map ID
 Direction
 Distance
 Elevation

MAP FINDINGS

Site

Database(s)

EDR ID Number
 EPA ID Number

98 GRANT AVENUE (Continued)

1007030887

HIST SHWS:

Case Status: Active
Status Date: 9/2/1993
Case ID: G000021719
Contact: Bureau of Field Operations - Northern
Sub Section Label: A: Sites with On-Site Sources of Contamination
Site Municipality: 0906
Remedial Level Code: C1
Classification exception area dt: None
Classification exception area dt: Not reported
Deed Notice Status: None
Deed Notice Date: Not reported
Engineering Control Status: None
Engineering Control Date: Not reported
National Priorities List Status: Not reported
National Priorities List Date: Not reported
X Coordinate: 608255
Y Coordinate: 683672
Coordinate System: NJ State Plane (NAD83) - USFEET

BB248
WNW
1/4-1/2
0.443 mi.
2340 ft.

RT. 440 VEHICLE CORP
10 WATER STREET
JERSEY CITY, NJ
Site 1 of 2 in cluster BB

CHROME **S105153120**
N/A

Relative:
Lower

Actual:
9 ft.

NJ CHROME:
Facility Id: 79
Resp Party: Honeywell
Status: Remedial Action

BB249
WNW
1/4-1/2
0.443 mi.
2340 ft.

HUDSON COUNTY CHROMATE 79
10 WATER ST
JERSEY CITY, NJ 07305
Site 2 of 2 in cluster BB

SHWS **S103030583**
BROWNFIELDS **N/A**
HIST HWS

Relative:
Lower

Actual:
9 ft.

SHWS:
Site ID: 64062
Status: ACTIVE
Home Owner: No
PI Number: Not reported
X Coord Site: 604091
X Coord PI: 604091
Y Coord Site: 685566
Y Coord PI: 685566

NJ BROWNFIELD:
Price: Negotiable
Assessed Value: Not reported
Owner Name: DEP Case
Value: Not reported
Planning Area: Planning Area 1
Property Size: Not reported
General Comments: Not reported

Map ID
Direction
Distance
Elevation

MAP FINDINGS

Site

Database(s)

EDR ID Number
EPA ID Number

HUDSON COUNTY CHROMATE 79 (Continued)

S103030583

HIST SHWS:

Case Status: Active
Status Date: 6/17/1993
Case ID: G000008706
Contact: Bureau of Case Management
Sub Section Label: A: Sites with On-Site Sources of Contamination
Site Municipality: 0906
Remedial Level Code: D
Classification exception area dt: None
Classification exception area dt: Not reported
Deed Notice Status: None
Deed Notice Date: Not reported
Engineering Control Status: None
Engineering Control Date: Not reported
National Priorities List Status: Not reported
National Priorities List Date: Not reported
X Coordinate: 604091
Y Coordinate: 685566
Coordinate System: NJ State Plane (NAD83) - USFEET

AV250
SW
1/4-1/2
0.444 mi.
2342 ft.

JERSEY CITY STATE COLLEGE
203 WESTSIDE AVE
JERSEY CITY, NJ
Site 2 of 2 in cluster AV

HIST LUST S104589314
N/A

Relative:
Lower

LUST HIST:

Case ID: 01-01-15-1354-44
Lead Program Assigned: Bureau of Underground Storage Tanks
Facility Status: Assigned to a Program
UST ID: 0203447
TMS Number: C01-0032
Remedial Level: Site has more than 1 area of concern or more than 1 media of concern.
Case Manager: Judy Bayard
Facility Phone: (609) 633-0836
No Further Action: Not reported
RAW Approved: Not reported
CEA: Not reported
Date CEA Lifted: Not reported
Dead Notice: Not reported

Actual:
17 ft.

Case ID: 94-09-15-1158
Lead Program Assigned: Bureau of Underground Storage Tanks
Facility Status: Site Issued Letter of No Further Action for Area(s) Of Concern
UST ID: 0203447
TMS Number: C93-4096
Remedial Level: Site has more than 1 area of concern or more than 1 media of concern.
Case Manager: Gary Sanderson
Facility Phone: (609) 633-0544
No Further Action: 10/27/1995 0:00:00
RAW Approved: Not reported
CEA: Not reported
Date CEA Lifted: Not reported
Dead Notice: Not reported

Map ID
 Direction
 Distance
 Elevation

MAP FINDINGS

Site

Database(s)

EDR ID Number
 EPA ID Number

BA251 **GAINES MOTOR LINES INC**
NW **475 CLAREMONT AVE**
1/4-1/2 **JERSEY CITY, NJ 07304**
0.444 mi.
2342 ft. **Site 2 of 2 in cluster BA**

SHWS **U000372520**
UST **N/A**
NJ Release
BROWNFIELDS
HIST LUST
INST CONTROL

Relative:
Lower

SHWS:
 Site ID: 50431
 Status: ACTIVE
 Home Owner: No
 PI Number: 13018
 X Coord Site: 605195
 X Coord PI: 605195
 Y Coord Site: 686330
 Y Coord PI: 686330

Actual:
11 ft.

UST:
 Facility ID: 013018
 Owner Name: Not Identified Not Identified
 Organization: Not Identified
 Contact Type(UST Reg): Facility Operator
 Contact Address (UST Reg): Not reported
 Contact Address 2 (UST Reg): Not reported
 Contact City,St,Zip (UST Reg): Not reported
 Owner Name: GERAD BELLINO
 Organization: FOREST M AND SARA W GAINES
 Contact Type(UST Reg): Tank Owner
 Contact Address (UST Reg): PO BOX 1549
 Contact Address 2 (UST Reg): Not reported
 Contact City,St,Zip (UST Reg): HICKORY, NC 28601
 Owner Name: KENNY RAMCHARITAR
 Organization: CENTEX HOMES
 Contact Type(UST Reg): Tank Owner
 Contact Address (UST Reg): 500 CRAIG RD
 Contact Address 2 (UST Reg): Not reported
 Contact City,St,Zip (UST Reg): Manalapan, NJ 07726

Tank Id: TANK-1
 Tank Number: 0001
 Tank Contents: Unleaded Gasoline
 Tank Size: 0
 Install Date: 1/1/1962
 Tank Compliance: No
Tank Status: **Removed**
 Overfill: Yes
 Tank Status Date: 6/7/1990
 Compliance Monitoring?: No
 Overfill Protection: Yes
 Spill Containment: No
 Tank Wellhead Protection: Not reported

TANK MONITOR DATA:
 Monitor Tank / Pipe: Pipe
 Monitor Type: None
 Monitor Tank / Pipe: Tank
 Monitor Type: None

TANK DETAIL:
 Tankpipe Tank / Pipe: Pipe

Map ID
Direction
Distance
Elevation

MAP FINDINGS

Site

Database(s)

EDR ID Number
EPA ID Number

GAINES MOTOR LINES INC (Continued)

U000372520

Tankpipe Construction Type: Other
Tankpipe Tank / Pipe: Tank
Tankpipe Construction Type: Other

Tank Id: TANK-151893
Tank Number: E001
Tank Contents: Light Diesel Fuel (No. 1-D)
Tank Size: 4000
Install Date: 1/1/1944
Tank Compliance: No
Tank Status: Removed
Overfill: Not reported
Tank Status Date: 5/25/2005
Compliance Monitoring?: No
Overfill Protection: Not reported
Spill Containment: Not reported
Tank Wellhead Protection: Not reported

TANK MONITOR DATA:

Monitor Tank / Pipe: Pipe
Monitor Type: None
Monitor Tank / Pipe: Tank
Monitor Type: None

TANK DETAIL:

Tankpipe Tank / Pipe: Pipe
Tankpipe Construction Type: Bare steel
Tankpipe Tank / Pipe: Tank
Tankpipe Construction Type: Bare steel

Tank Id: TANK-151894
Tank Number: E002
Tank Contents: Light Diesel Fuel (No. 1-D)
Tank Size: 4000
Install Date: 1/1/1944
Tank Compliance: No
Tank Status: Removed
Overfill: Not reported
Tank Status Date: 5/25/2005
Compliance Monitoring?: No
Overfill Protection: Not reported
Spill Containment: Not reported
Tank Wellhead Protection: Not reported

TANK MONITOR DATA:

Monitor Tank / Pipe: Tank
Monitor Type: None
Monitor Tank / Pipe: Pipe
Monitor Type: None

TANK DETAIL:

Tankpipe Tank / Pipe: Pipe
Tankpipe Construction Type: Bare steel
Tankpipe Tank / Pipe: Tank
Tankpipe Construction Type: Bare steel

Tank Id: TANK-151895
Tank Number: E003
Tank Contents: Light Diesel Fuel (No. 1-D)

Map ID
Direction
Distance
Elevation

MAP FINDINGS

Site

Database(s)

EDR ID Number
EPA ID Number

GAINES MOTOR LINES INC (Continued)

U000372520

Tank Size: 4000
Install Date: 1/1/1944
Tank Compliance: No
Tank Status: Removed
Overfill: Not reported
Tank Status Date: 5/25/2005
Compliance Monitoring?: No
Overfill Protection: Not reported
Spill Containment: Not reported
Tank Wellhead Protection: Not reported

TANK MONITOR DATA:

Monitor Tank / Pipe: Tank
Monitor Type: None
Monitor Tank / Pipe: Pipe
Monitor Type: None

TANK DETAIL:

Tankpipe Tank / Pipe: Tank
Tankpipe Construction Type: Bare steel
Tankpipe Tank / Pipe: Pipe
Tankpipe Construction Type: Bare steel

Tank Id: TANK-151896
Tank Number: E004
Tank Contents: Light Diesel Fuel (No. 1-D)
Tank Size: 4000
Install Date: 1/1/1944
Tank Compliance: No
Tank Status: Removed
Overfill: Not reported
Tank Status Date: 5/25/2005
Compliance Monitoring?: No
Overfill Protection: Not reported
Spill Containment: Not reported
Tank Wellhead Protection: Not reported

TANK MONITOR DATA:

Monitor Tank / Pipe: Tank
Monitor Type: None
Monitor Tank / Pipe: Pipe
Monitor Type: None

TANK DETAIL:

Tankpipe Tank / Pipe: Tank
Tankpipe Construction Type: Bare steel
Tankpipe Tank / Pipe: Pipe
Tankpipe Construction Type: Bare steel

Tank Id: TANK-2
Tank Number: 0002
Tank Contents: Medium Diesel Fuel (No. 2-D)
Tank Size: 5000
Install Date: 1/1/1984
Tank Compliance: No
Tank Status: Removed
Overfill: Yes
Tank Status Date: 6/7/1990
Compliance Monitoring?: No

Map ID
Direction
Distance
Elevation

MAP FINDINGS

Site

Database(s)

EDR ID Number
EPA ID Number

GAINES MOTOR LINES INC (Continued)

U000372520

Overfill Protection: Yes
Spill Containment: No
Tank Wellhead Protection: Not reported

TANK MONITOR DATA:

Monitor Tank / Pipe: Pipe
Monitor Type: None
Monitor Tank / Pipe: Tank
Monitor Type: None

TANK DETAIL:

Tankpipe Tank / Pipe: Pipe
Tankpipe Construction Type: Fiberglass-coated steel
Tankpipe Tank / Pipe: Tank
Tankpipe Construction Type: Fiberglass-coated steel

Tank Id: TANK-3
Tank Number: 0003
Tank Contents: Medium Diesel Fuel (No. 2-D)
Tank Size: 5000
Install Date: 1/1/1984
Tank Compliance: No
Tank Status: Removed
Overfill: Yes
Tank Status Date: 6/7/1990
Compliance Monitoring?: No
Overfill Protection: Yes
Spill Containment: No
Tank Wellhead Protection: Not reported

TANK MONITOR DATA:

Monitor Tank / Pipe: Pipe
Monitor Type: None
Monitor Tank / Pipe: Tank
Monitor Type: None

TANK DETAIL:

Tankpipe Tank / Pipe: Pipe
Tankpipe Construction Type: Fiberglass-coated steel
Tankpipe Tank / Pipe: Tank
Tankpipe Construction Type: Fiberglass-coated steel

NJ Release:

Facility ID: 143657
Date Received: 5/25/2005
Operator: Not reported
Incident Type: Underground Storage Tank
Location: Not reported
Other Location: Not reported
Contact Name: KENNY RAMCHARITAR
Caller Name: Not reported
Caller Title: Not reported
Caller Address: Not reported
Caller City,St,Zip: Not reported
Caller Telephone: Not reported
Facility Phone: Not reported
Incident Date: 5/25/2005
Substance(s): Not reported
Substance Type: Not reported

Case Number: 05-05-25-1401-05
Nature of Incident: Not reported
Incident Location: VACANT SITE
Incident Time: Not reported
Substance Identity: Not reported

Map ID
Direction
Distance
Elevation

MAP FINDINGS

Site

Database(s)

EDR ID Number
EPA ID Number

GAINES MOTOR LINES INC (Continued)

U000372520

CAS Number:	Not reported	A310 Letter:	Not reported
TCPA Chemical:	Not reported	Hazrds Material:	Not reported
COMU:	Not reported	Ref. Code:	Not reported
Amnt Released:	Not reported	Contained:	Not reported
Release Type:	Not reported	Release VE:	Not reported
Injuries:	No		
Public Exposure:	No	Facility Evacuation:	No
Police at Scene:	No	Firemen at Scene:	No
Contamination of:	Not reported	Receiving Water:	Not reported
Status at Spill:	Not reported		
NJ Spill Date:	Not reported	NJ Spill Time:	Not reported
NJ Spill Name:	Not reported	NJ Spill Title:	Not reported
NJ Spill Phone:	Not reported		
Other Date:	Not reported	Other Time:	Not reported
Other Name:	Not reported	Other Title:	Not reported
Other Telephone:	Not reported		
Public Evacuation:	No		
Assistance Requested:	Not reported		
Wind Direction/Speed:	Not reported		
Local Municipality Notified:	Not reported		
Local Municipality Name:	Not reported		
Local Municipality Title:	Not reported		
Local Municipality Telephone:	Not reported		
Local Municipality Date:	Not reported		
Local Municipality Time:	Not reported		
Incident Description:	Not reported		
Incident Name:	Not reported		
Incident Referred To:	Not reported		
Incident Region:	Not reported		
Incident Telephone:	Not reported		
Incident Date:	Not reported		
Incident time:	Not reported		
Incident ITM:	Not reported		
Comments:	Not reported		
Date A310 Letter Printed:	Not reported		
Date Local Authority Was Notified:	Not reported		
Date Updated:	Not reported		
Date Report Faxed to Local Authority:	Not reported		
Local Authority Notification Date:	Not reported		
Rep Receive Date:	5/25/2005		
Reporter Type:	Other		
Reporter Name:	REDACTED		
Reporter Title:	Not reported		
Reporter Org:	TRC		
Reporter Address:	Not reported		
Reporter City,St,Zip:	Not reported		
Reporter County:	Not reported		
Incident Status:	Terminated		
Incident Category:	Other		
Incident Source:	CENTEX HOMES		
Incident Address:	500 CRAIG RD		
Incident Address 2:	Not reported		
Incident City,St,Zip:	Manalapan Twp, NJ 7726		
Incident County:	Monmouth		
DEP Requested:	No		
Confidential:	Not reported		
Notify Type:	Not reported		

Map ID
Direction
Distance
Elevation

MAP FINDINGS

Site

Database(s)

EDR ID Number
EPA ID Number

GAINES MOTOR LINES INC (Continued)

U000372520

Road Closed: No
Direction: Not reported
Responsible Party: Not reported
Responsible Party Name: Not reported
Responsible Party Contact: Not reported
Responsible Party Title: Not reported
Responsible Party Phone: Not reported
Responsible Party Street: Not reported
Responsible Party County: Not reported
Responsible Party City,St,Zip: Not reported
Memo. Of Understanding: Not reported
Drill/trng Exercise: Not reported
Hazardous: Not reported

NJ BROWNFIELD:

Price: Negotiable
Assessed Value: Not reported
Owner Name: DEP Case
Value: Not reported
Planning Area: Planning Area 1
Property Size: Not reported
General Comments: Not reported

LUST HIST:

Case ID: 90-06-12-1321
Lead Program Assigned: Bureau of Underground Storage Tanks
Facility Status: Site Issued Letter of No Further Action for Area(s) Of Concern
UST ID: 0130187
TMS Number: Not reported
Remedial Level: Site has confirmed soil and ground water contamination.
Case Manager: David Rubin
Facility Phone: (609) 633-1284
No Further Action: 4/4/2002 0:00:00
RAW Approved: Not reported
CEA: Y
Date CEA Lifted: Not reported
Dead Notice: N

NJ INSTITUTIONAL CONTROL:

Facility ID: 50431
Date Established (SI): 4/4/2002
Pi Number: 013018
CEA Description (SI): Benzene
Pi Name: GAINES MOTOR LINES INC
CEA Case Track #: 15363
Date Closed/lifted (SI): Not reported
Intermediate Durations: No
CEA Duration: 20.00

Facility ID: 50431
Date Established (SI): 4/4/2002
Pi Number: 013018
CEA Description (SI): Benzene
Pi Name: GAINES MOTOR LINES INC
CEA Case Track #: 83334
Date Closed/lifted (SI): Not reported

Map ID
Direction
Distance
Elevation

MAP FINDINGS

Site

Database(s)

EDR ID Number
EPA ID Number

GAINES MOTOR LINES INC (Continued)

U000372520

Intermediate Durations: No
CEA Duration: 20.00

252
ENE
1/4-1/2
0.455 mi.
2404 ft.

412 BERGEN AVENUE
412 BERGEN AVE
JERSEY CITY, NJ

SHWS **S109217495**
NJ Release **N/A**

Relative:
Higher

SHWS:
Site ID: 385686
Status: CLOSED
Home Owner: Yes
PI Number: Not reported
X Coord Site: Not reported
X Coord PI: Not reported
Y Coord Site: Not reported
Y Coord PI: Not reported

Actual:
77 ft.

NJ Release:

Facility ID:	266032	Case Number:	08-03-11-1009-33
Date Received:	3/11/2008	Nature of Incident:	Not reported
Operator:	Not reported	Incident Location:	RESID
Incident Type:	Underground Storage Tank	Incident Time:	Not reported
Location:	Not reported	Substance Identity:	Not reported
Other Location:	Not reported	A310 Letter:	Not reported
Contact Name:	Not reported	Hazrds Material:	Not reported
Caller Name:	Not reported	Ref. Code:	Not reported
Caller Title:	Not reported	Contained:	Not reported
Caller Address:	Not reported	Release VE:	Not reported
Caller City,St,Zip:	Not reported	Facility Evacuation:	No
Caller Telephone:	Not reported	Firemen at Scene:	No
Facility Phone:	Not reported	Receiving Water:	Not reported
Incident Date:	3/4/2008	NJ Spill Time:	Not reported
Substance(s):	Not reported	NJ Spill Title:	Not reported
Substance Type:	Not reported	Other Time:	Not reported
CAS Number:	Not reported	Other Title:	Not reported
TCPA Chemical:	Not reported		
COMU:	Not reported		
Amnt Released:	Not reported		
Release Type:	Not reported		
Injuries:	No		
Public Exposure:	No		
Police at Scene:	No		
Contamination of:	Not reported		
Status at Spill:	Not reported		
NJ Spill Date:	Not reported		
NJ Spill Name:	Not reported		
NJ Spill Phone:	Not reported		
Other Date:	Not reported		
Other Name:	Not reported		
Other Telephone:	Not reported		
Public Evacuation:	No		
Assistance Requested:	Not reported		
Wind Direction/Speed:	Not reported		
Local Municipality Notified:	Not reported		
Local Municipality Name:	Not reported		

Map ID
Direction
Distance
Elevation

MAP FINDINGS

Site

Database(s)

EDR ID Number
EPA ID Number

412 BERGEN AVENUE (Continued)

S109217495

Local Municipality Title:	Not reported
Local Municipality Telephone:	Not reported
Local Municipality Date:	Not reported
Local Municipality Time:	Not reported
Incident Description:	Not reported
Incident Name:	Not reported
Incident Referred To:	Not reported
Incident Region:	Not reported
Incident Telephone:	Not reported
Incident Date:	Not reported
Incident time:	Not reported
Incident ITM:	Not reported
Comments:	Not reported
Date A310 Letter Printed:	Not reported
Date Local Authority Was Notified:	Not reported
Date Updated:	Not reported
Date Report Faxed to Local Authority:	Not reported
Local Authority Notification Date:	Not reported
Rep Receive Date:	3/11/2008
Reporter Type:	Other
Reporter Name:	REDACTED
Reporter Title:	Not reported
Reporter Org:	RICH ANS ASSOC
Reporter Address:	Not reported
Reporter City,St,Zip:	Not reported
Reporter County:	Not reported
Incident Status:	Terminated
Incident Category:	Other
Incident Source:	UNKNOWN
Incident Address:	Not reported
Incident Address 2:	Not reported
Incident City,St,Zip:	NJ
Incident County:	Not reported
DEP Requested:	No
Confidential:	Not reported
Notify Type:	Not reported
Road Closed:	No
Direction:	Not reported
Responsible Party:	Not reported
Responsible Party Name:	Not reported
Responsible Party Contact:	Not reported
Responsible Party Title:	Not reported
Responsible Party Phone:	Not reported
Responsible Party Street:	Not reported
Responsible Party County:	Not reported
Responsible Party City,St,Zip:	Not reported
Memo. Of Understanding:	Not reported
Drill/trng Exercise:	Not reported
Hazardous:	Not reported

Map ID
Direction
Distance
Elevation

MAP FINDINGS

Site

Database(s)

EDR ID Number
EPA ID Number

BC253 **DYE SPECIALTIES INC**
NNW **407 EGE AVE**
1/4-1/2 **JERSEY CITY, NJ 07304**
0.455 mi.
2405 ft. **Site 1 of 2 in cluster BC**

SHWS **1005928008**
LUST **N/A**
SPILLS
TSCA
LIENS
HIST HWS

Relative:
Lower

SHWS:
Site ID: 7457
Status: ACTIVE
Home Owner: No
PI Number: 14669
X Coord Site: 604996
X Coord PI: 604996
Y Coord Site: 687182
Y Coord PI: 687182

Actual:
12 ft.

LUST:
Case ID: 14669
Bureau: BUST

NJ SPILL:

Facility ID: 71272
Case Number: 00-11-27-1038-44
Notify Type: Municipality
Date Received: 11/27/2000
Location: Facility
Other Location: Not reported
Incident Date: 11/27/2000
Incident Time: 1015
A310 Letter: False
Ref. Code: 001
COMU: 0906
CAS Number: Not reported
Hazardous: No
Incident Location: Not reported
Facility Phone: 201-333-5256
Substance(s): Not reported
Substance Type: Not reported
Substance Identity: Not reported
TCPA Chemical: Not reported
Hazrds Material: Not reported
Amnt Released: Not reported
Release VE: Not reported
Contained: Not reported
Release Type: Not reported
Incident Desc: Not reported
Status at Spill: Information REDACTED due to data corruption causing status reporting errors
NJ Spill Date: Not reported
NJ Spill Time: Not reported
NJ Spill Name: Not reported
NJ Spill Title: Not reported
NJ Spill Phone: Not reported
Other Date: Not reported
Other Time: Not reported
Other Name: Not reported
Other Title: Not reported

Map ID
Direction
Distance
Elevation

MAP FINDINGS

Site

Database(s)

EDR ID Number
EPA ID Number

DYE SPECIALTIES INC (Continued)

1005928008

Other Phone: Not reported
Injuries: No
Public Exposure: No
Road Closed: Yes
Facility Evacuation: No
Receiving Water: Not reported
Public Evacuation: No
Police at Scene: Yes
Firemen at Scene: Yes
Contamination of: Land
Nature of Incident: Not reported
Wind Direction/Speed: 0
Assistance Requested: No
Memo. Of Understanding: No
Drill/trng Exercise: -
Operator: CRAIG
Contact Name: Not reported
Caller Name: REDACTED
Caller Title: JERSEY CITY FD
Caller Address: Not reported
Caller City,St,Zip: Not reported
Caller Phone: Not reported
Responsible Party: Unknown
Responsible Party Name: Not reported
Responsible Party Contact: Not reported
Responsible Party Title: Not reported
Responsible Party Telephone: Not reported
Responsible Party Street: Not reported
Responsible Party Municipality: Not reported
Responsible Party State: Not reported
Responsible Party Zip: Not reported
Responsible City,St,Zip: Not reported
Responsible Party County: Not reported
Local Municipality: No
Local Municipality Name: Not reported
Local Municipality Title: Not reported
Local Municipality Phone: Not reported
Local Municipality Date: Not reported
Local Municipality Time: Not reported
Incident Name: Not reported
Incident Referred To: Not reported
Incident Region: Not reported
Incident Phone: Not reported
Incident Date: Not reported
Comments: FOUND CONTAMINATION AROUND TANK.CONTRACTOR DOING CLEANUP
Date A310 Letter Printed: Not reported
Date Local Authority Was Notified: Not reported
Date Update: Not reported
Date Report Faxed to Local Authority: Not reported
Local Authority Notification Date: Not reported
Reporter Name: Not reported
Reporter Type: Not reported
Rep Received Date: Not reported
Reporter Title: Not reported
Reporter Orgzn: Not reported
Reporter Address: Not reported
Reporter City,St,Zip: Not reported

Map ID
Direction
Distance
Elevation

MAP FINDINGS

Site

Database(s)

EDR ID Number
EPA ID Number

DYE SPECIALTIES INC (Continued)

1005928008

Reporter County: Not reported
Incident Type: Not reported
Incident Status: Not reported
Incident Category: Not reported
Incident Source: Not reported
Incident Address: Not reported
Incident Address 2: Not reported
Incident City,St,Zip: Not reported
Incident County: Not reported
DEP Requested: Not reported
Confidential: Not reported

[Click this hyperlink](#) while viewing on your computer to access additional TSCA detail in the EDR Site Report.

LIENS:

Block: 1768,1767+
Lot: 31,27+
Doc Number: DJ-180824-06
File Date: 7/17/2006
Facility type: 1ST PRIORITY
Fund Amount: 84254.79

HIST SHWS:

Case Status: Active
Status Date: 1/10/2000
Case ID: 014669
Contact: BSCM
Sub Section Label: A: Sites with On-Site Sources of Contamination
Site Municipality: 0906
Remedial Level Code: C2
Classification exception area dt: None
Classification exception area dt: Not reported
Deed Notice Status: None
Deed Notice Date: Not reported
Engineering Control Status: None
Engineering Control Date: Not reported
National Priorities List Status: Not reported
National Priorities List Date: Not reported
X Coordinate: 604996
Y Coordinate: 687182
Coordinate System: NJ State Plane (NAD83) - USFEET

BC254 DYE SPECIALTIES INC
NNW 407 EGE AVENUE
1/4-1/2 JERSEY CITY, NJ 07304
0.455 mi.
2405 ft. Site 2 of 2 in cluster BC

Relative:
Lower

Actual:
12 ft.

CERCLIS:
Site ID: 0204520
Federal Facility: Not a Federal Facility
NPL Status: Not on the NPL
Non NPL Status: Removal Only Site (No Site Assessment Work Needed)

CERCLIS 1000132090
MAJOR FACILITIES NJD981563687
RCRA-SQG
FINDS
UST
HIST LUST
MANIFEST
LIENS 2

Map ID
Direction
Distance
Elevation

MAP FINDINGS

Site

Database(s)

EDR ID Number
EPA ID Number

DYE SPECIALTIES INC (Continued)

1000132090

CERCLIS Site Contact Name(s):

Contact Name: Not reported
Contact Tel: Not reported
Contact Title: 22720

Contact Name: Not reported
Contact Tel: Not reported
Contact Title: 22700

Contact Name: Not reported
Contact Tel: Not reported
Contact Title: 22720

Site Description: Chemical facility that has either been abandoned by current owner or is not in operation. Two chemicals that are suspected of being at this facility are phosgene and sulfuric acid. The NJDEP has requested that EPA conduct a removal action. A removal assessment will be performed to determine eligibility.

CERCLIS Assessment History:

Action: Notice Letters Issued
Date Started: Not reported
Date Completed: 2/9/2004 0:00:00
Priority Level: Not reported

Action: LIEN ON PRP PROPERTY
Date Started: Not reported
Date Completed: 3/17/2004 0:00:00
Priority Level: Not reported

Action: REMOVAL
Date Started: 9/26/2003 0:00:00
Date Completed: 7/16/2004 0:00:00
Priority Level: Stabilized

Action: NON-NPL PRP SEARCH
Date Started: 9/25/2003 0:00:00
Date Completed: 9/15/2004 0:00:00
Priority Level: Not reported

Action: REMOVAL NEGOTIATIONS
Date Started: 2/9/2004 0:00:00
Date Completed: 9/15/2004 0:00:00
Priority Level: Not reported

Action: CONSENT AGREEMENT (ADMINISTRATIVE)
Date Started: Not reported
Date Completed: 9/15/2004 0:00:00
Priority Level: Not reported

NJ MAJOR FACILITIES:

Department Integrated Facility File Number: 090600256000
Business Name: DYE SPECIALTIES INC.
Mailing Address: 407 EGE AVENUE
Mailing City, St, Zip: JERSEY CITY, NJ 07304

Map ID
Direction
Distance
Elevation

MAP FINDINGS

Site

Database(s)

EDR ID Number
EPA ID Number

DYE SPECIALTIES INC (Continued)

1000132090

RCRA-SQG:

Date form received by agency: 01/01/2007
Facility name: DYE SPECIALISTS INC
Facility address: 407 EGE AVE
JERSEY CITY, NJ 07304
EPA ID: NJD981563687
Mailing address: EGE AVE
JERSEY CITY, NJ 07304
Contact: Not reported
Contact address: EGE AVE
JERSEY CITY, NJ 07304
Contact country: US
Contact telephone: Not reported
Contact email: Not reported
EPA Region: 02
Land type: Facility is not located on Indian land. Additional information is not known.
Classification: Small Small Quantity Generator
Description: Handler: generates more than 100 and less than 1000 kg of hazardous waste during any calendar month and accumulates less than 6000 kg of hazardous waste at any time; or generates 100 kg or less of hazardous waste during any calendar month, and accumulates more than 1000 kg of hazardous waste at any time

Owner/Operator Summary:

Owner/operator name: Not reported
Owner/operator address: NOT REQUIRED
NOT REQUIRED, WY 99999
Owner/operator country: US
Owner/operator telephone: (212) 555-1212
Legal status: Private
Owner/Operator Type: Operator
Owner/Op start date: Not reported
Owner/Op end date: Not reported

Owner/operator name: Not reported
Owner/operator address: NOT REQUIRED
NOT REQUIRED, WY 99999
Owner/operator country: US
Owner/operator telephone: (212) 555-1212
Legal status: Private
Owner/Operator Type: Owner
Owner/Op start date: Not reported
Owner/Op end date: Not reported

Handler Activities Summary:

U.S. importer of hazardous waste: Unknown
Mixed waste (haz. and radioactive): Unknown
Recycler of hazardous waste: No
Transporter of hazardous waste: Unknown
Treater, storer or disposer of HW: No
Underground injection activity: No
On-site burner exemption: Unknown
Furnace exemption: Unknown
Used oil fuel burner: No
Used oil processor: No
Used oil refiner: No

Map ID
Direction
Distance
Elevation

MAP FINDINGS

Site

Database(s)

EDR ID Number
EPA ID Number

DYE SPECIALTIES INC (Continued)

1000132090

Used oil fuel marketer to burner: No
Used oil Specification marketer: No
Used oil transfer facility: No
Used oil transporter: No
Off-site waste receiver: Commercial status unknown

Historical Generators:

Date form received by agency: 01/01/2006
Facility name: DYE SPECIALISTS INC
Classification: Small Quantity Generator

Facility Has Received Notices of Violations:

Regulation violated: Not reported
Area of violation: Generators - General
Date violation determined: 06/28/1985
Date achieved compliance: 10/13/1986
Violation lead agency: State
Enforcement action: FINAL 3008(A) COMPLIANCE ORDER
Enforcement action date: 09/22/1986
Enf. disposition status: Not reported
Enf. disp. status date: Not reported
Enforcement lead agency: State
Proposed penalty amount: 5100
Final penalty amount: 5100
Paid penalty amount: Not reported

Evaluation Action Summary:

Evaluation date: 12/14/2005
Evaluation: COMPLIANCE EVALUATION INSPECTION ON-SITE
Area of violation: Not reported
Date achieved compliance: Not reported
Evaluation lead agency: EPA

Evaluation date: 06/28/1985
Evaluation: NON-FINANCIAL RECORD REVIEW
Area of violation: Generators - General
Date achieved compliance: 10/13/1986
Evaluation lead agency: State

FINDS:

Registry ID: 110000562551

Environmental Interest/Information System

AFS (Aerometric Information Retrieval System (AIRS) Facility Subsystem) replaces the former Compliance Data System (CDS), the National Emission Data System (NEDS), and the Storage and Retrieval of Aerometric Data (SAROAD). AIRS is the national repository for information concerning airborne pollution in the United States. AFS is used to track emissions and compliance data from industrial plants. AFS data are utilized by states to prepare State Implementation Plans to comply with regulatory programs and by EPA as an input for the estimation of total national emissions. AFS is undergoing a major redesign to support facility operating permits required under Title V of the Clean Air Act.

Map ID
Direction
Distance
Elevation

MAP FINDINGS

Site

Database(s)

EDR ID Number
EPA ID Number

DYE SPECIALTIES INC (Continued)

1000132090

NCDB (National Compliance Data Base) supports implementation of the Federal Insecticide, Fungicide, and Rodenticide Act (FIFRA) and the Toxic Substances Control Act (TSCA). The system tracks inspections in regions and states with cooperative agreements, enforcement actions, and settlements.

NJ-NJEMS (New Jersey - New Jersey Environmental Management System). The Department of Environmental Protection (NJDEP) manages large databases of environmental information in this integrated system.

US EPA TRIS (Toxics Release Inventory System) contains information from facilities on the amounts of over 300 listed toxic chemicals that these facilities release directly to air, water, land, or that are transported off-site.

RCRAInfo is a national information system that supports the Resource Conservation and Recovery Act (RCRA) program through the tracking of events and activities related to facilities that generate, transport, and treat, store, or dispose of hazardous waste. RCRAInfo allows RCRA program staff to track the notification, permit, compliance, and corrective action activities required under RCRA.

CERCLIS (Comprehensive Environmental Response, Compensation, and Liability Information System) is the Superfund database that is used to support management in all phases of the Superfund program. The system contains information on all aspects of hazardous waste sites, including an inventory of sites, planned and actual site activities, and financial information.

ICIS (Integrated Compliance Information System) is the Integrated Compliance Information System and provides a database that, when complete, will contain integrated Enforcement and Compliance information across most of EPA's programs. The vision for ICIS is to replace EPA's independent databases that contain Enforcement data with a single repository for that information. Currently, ICIS contains all Federal Administrative and Judicial enforcement actions. This information is maintained in ICIS by EPA in the Regional offices and it Headquarters. A future release of ICIS will replace the Permit Compliance System (PCS) which supports the NPDES and will integrate that information with Federal actions already in the system. ICIS also has the capability to track other activities occurring in the Region that support Compliance and Enforcement programs. These include; Incident Tracking, Compliance Assistance, and Compliance Monitoring.

US EPA Risk Management Plan (RMP) database stores the risk management plans reported by companies that handle, manufacture, use, or store certain flammable or toxic substances, as required under section 112(r) of the Clean Air Act (CAA).

UST:

Facility ID:	014669
Owner Name:	Not Identified Not Identified
Organization:	Not Identified
Contact Type(UST Reg):	Facility Operator
Contact Address (UST Reg):	Not reported
Contact Address 2 (UST Reg):	Not reported

Map ID
Direction
Distance
Elevation

MAP FINDINGS

Site

Database(s)

EDR ID Number
EPA ID Number

DYE SPECIALTIES INC (Continued)

1000132090

Contact City,St,Zip (UST Reg): Not reported
Owner Name: ROBERT LINDLEY
Organization: DYE SPECIALTIES INC
Contact Type(UST Reg): Tank Owner
Contact Address (UST Reg): 100 PLAZA CENTER
Contact Address 2 (UST Reg): Not reported
Contact City,St,Zip (UST Reg): Secaucus, NJ 07094

Tank Id: TANK-1
Tank Number: 00E1
Tank Contents: Heating Oil (No. 4)
Tank Size: 15000
Install Date: 1/1/1947
Tank Compliance: No
Tank Status: Abandoned in Place
Overfill: No
Tank Status Date: 12/14/1998
Compliance Monitoring?: No
Overfill Protection: No
Spill Containment: No
Tank Wellhead Protection: Not reported

TANK MONITOR DATA:

Monitor Tank / Pipe: Pipe
Monitor Type: None
Monitor Tank / Pipe: Tank
Monitor Type: None

TANK DETAIL:

Tankpipe Tank / Pipe: Pipe
Tankpipe Construction Type: Bare steel
Tankpipe Tank / Pipe: Tank
Tankpipe Construction Type: Bare steel

Tank Id: TANK-2
Tank Number: 00E2
Tank Contents: Other
Tank Size: 10000
Install Date: 1/1/1947
Tank Compliance: No
Tank Status: Abandoned in Place
Overfill: No
Tank Status Date: 12/15/1998
Compliance Monitoring?: No
Overfill Protection: No
Spill Containment: No
Tank Wellhead Protection: Not reported

TANK MONITOR DATA:

Monitor Tank / Pipe: Tank
Monitor Type: None
Monitor Tank / Pipe: Pipe
Monitor Type: None

TANK DETAIL:

Tankpipe Tank / Pipe: Pipe
Tankpipe Construction Type: Bare steel
Tankpipe Tank / Pipe: Tank
Tankpipe Construction Type: Bare steel

Map ID
Direction
Distance
Elevation

MAP FINDINGS

Site

Database(s)

EDR ID Number
EPA ID Number

DYE SPECIALTIES INC (Continued)

1000132090

LUST HIST:

Case ID: 98-11-11-1043-31
Lead Program Assigned: Bureau of Underground Storage Tanks
Facility Status: Assigned to a Program
UST ID: 0146694
TMS Number: N98-2322
Remedial Level: Site has confirmed soil and ground water contamination.
Case Manager: Linda Fisher
Facility Phone: (609) 633-1473
No Further Action: Not reported
RAW Approved: Not reported
CEA: Not reported
Date CEA Lifted: Not reported
Dead Notice: Not reported

NJ MANIFEST:

Manifest Code: MI09152049
EPA ID: NJD981563687
Date Shipped: 20040521
TSDf EPA ID: MID060975844
Transporter EPA ID: NJD054126164
Transporter 2 EPA ID: Not reported
Transporter 3 EPA ID: Not reported
Transporter 4 EPA ID: Not reported
Transporter 5 EPA ID: Not reported
Transporter 6 EPA ID: Not reported
Transporter 7 EPA ID: Not reported
Transporter 8 EPA ID: Not reported
Transporter 10 EPA ID: Not reported
Date Trans1 Transported Waste: 040521
Date Trans2 Transported Waste: 000000
Date Trans3 Transported Waste: Not reported
Date Trans4 Transported Waste: Not reported
Date Trans5 Transported Waste: Not reported
Date Trans6 Transported Waste: Not reported
Date Trans7 Transported Waste: Not reported
Date Trans8 Transported Waste: Not reported
Date Trans9 Transported Waste: Not reported
Date Trans10 Transported Waste: Not reported
Date TSDf Received Waste: 040524
Transporter 1 Decal: Not reported
Transporter 2 Decal: Not reported
Data Entry Number: 06280425
Reference Manifest Number: Not reported
Was Load Rejected (Y/N): No
Reason Load Was Rejected: Not reported
Waste Code: Not reported
Manifest Year: Not reported
Quantity: Not reported
Unit: Not reported
Hand Code: Not reported

Manifest Code: NJA5009646
EPA ID: NJD981563687

Map ID
Direction
Distance
Elevation

MAP FINDINGS

Site

Database(s)

EDR ID Number
EPA ID Number

DYE SPECIALTIES INC (Continued)

1000132090

Date Shipped: 20040220
TSDf EPA ID: NJD002200046
Transporter EPA ID: NJ0000027193
Transporter 2 EPA ID: Not reported
Transporter 3 EPA ID: Not reported
Transporter 4 EPA ID: Not reported
Transporter 5 EPA ID: Not reported
Transporter 6 EPA ID: Not reported
Transporter 7 EPA ID: Not reported
Transporter 8 EPA ID: Not reported
Transporter 10 EPA ID: Not reported
Date Trans1 Transported Waste: 040220
Date Trans2 Transported Waste: 000000
Date Trans3 Transported Waste: Not reported
Date Trans4 Transported Waste: Not reported
Date Trans5 Transported Waste: Not reported
Date Trans6 Transported Waste: Not reported
Date Trans7 Transported Waste: Not reported
Date Trans8 Transported Waste: Not reported
Date Trans9 Transported Waste: Not reported
Date Trans10 Transported Waste: Not reported
Date TSDf Received Waste: 040220
Transporter 1 Decal: Not reported
Transporter 2 Decal: Not reported
Data Entry Number: 03290422
Reference Manifest Number: Not reported
Was Load Rejected (Y/N): No
Reason Load Was Rejected: Not reported
Waste Code: Not reported
Manifest Year: Not reported
Quantity: Not reported
Unit: Not reported
Hand Code: Not reported

Manifest Code: NJA5051503
EPA ID: NJD981563687
Date Shipped: 20040220
TSDf EPA ID: NJD002200046
Transporter EPA ID: NJD054126164
Transporter 2 EPA ID: Not reported
Transporter 3 EPA ID: Not reported
Transporter 4 EPA ID: Not reported
Transporter 5 EPA ID: Not reported
Transporter 6 EPA ID: Not reported
Transporter 7 EPA ID: Not reported
Transporter 8 EPA ID: Not reported
Transporter 10 EPA ID: Not reported
Date Trans1 Transported Waste: 040220
Date Trans2 Transported Waste: 000000
Date Trans3 Transported Waste: Not reported
Date Trans4 Transported Waste: Not reported
Date Trans5 Transported Waste: Not reported
Date Trans6 Transported Waste: Not reported
Date Trans7 Transported Waste: Not reported
Date Trans8 Transported Waste: Not reported

Map ID
Direction
Distance
Elevation

MAP FINDINGS

Site

Database(s)

EDR ID Number
EPA ID Number

DYE SPECIALTIES INC (Continued)

1000132090

Date Trans9 Transported Waste: Not reported
Date Trans10 Transported Waste: Not reported
Date TSDf Received Waste: 040220
Tranporter 1 Decal: Not reported
Tranporter 2 Decal: Not reported
Data Entry Number: 03290422
Reference Manifest Number: Not reported
Was Load Rejected (Y/N): No
Reason Load Was Rejected: Not reported
Waste Code: Not reported
Manifest Year: Not reported
Quantity: Not reported
Unit: Not reported
Hand Code: Not reported

Manifest Code: NJA5009639
EPA ID: NJD981563687
Date Shipped: 20040220
TSDf EPA ID: NJD002200046
Transporter EPA ID: NJ0000027193
Transporter 2 EPA ID: Not reported
Transporter 3 EPA ID: Not reported
Transporter 4 EPA ID: Not reported
Transporter 5 EPA ID: Not reported
Transporter 6 EPA ID: Not reported
Transporter 7 EPA ID: Not reported
Transporter 8 EPA ID: Not reported
Transporter 10 EPA ID: Not reported
Date Trans1 Transported Waste: 040220
Date Trans2 Transported Waste: 000000
Date Trans3 Transported Waste: Not reported
Date Trans4 Transported Waste: Not reported
Date Trans5 Transported Waste: Not reported
Date Trans6 Transported Waste: Not reported
Date Trans7 Transported Waste: Not reported
Date Trans8 Transported Waste: Not reported
Date Trans9 Transported Waste: Not reported
Date Trans10 Transported Waste: Not reported
Date TSDf Received Waste: 040220
Tranporter 1 Decal: Not reported
Tranporter 2 Decal: Not reported
Data Entry Number: 03290422
Reference Manifest Number: Not reported
Was Load Rejected (Y/N): No
Reason Load Was Rejected: Not reported
Waste Code: Not reported
Manifest Year: Not reported
Quantity: Not reported
Unit: Not reported
Hand Code: Not reported

Manifest Code: NJA5051501
EPA ID: NJD981563687

Map ID
Direction
Distance
Elevation

MAP FINDINGS

Site

Database(s)

EDR ID Number
EPA ID Number

DYE SPECIALTIES INC (Continued)

1000132090

Date Shipped: 20040220
TSDf EPA ID: NJD002200046
Transporter EPA ID: NJD054126164
Transporter 2 EPA ID: Not reported
Transporter 3 EPA ID: Not reported
Transporter 4 EPA ID: Not reported
Transporter 5 EPA ID: Not reported
Transporter 6 EPA ID: Not reported
Transporter 7 EPA ID: Not reported
Transporter 8 EPA ID: Not reported
Transporter 10 EPA ID: Not reported
Date Trans1 Transported Waste: 040220
Date Trans2 Transported Waste: 000000
Date Trans3 Transported Waste: Not reported
Date Trans4 Transported Waste: Not reported
Date Trans5 Transported Waste: Not reported
Date Trans6 Transported Waste: Not reported
Date Trans7 Transported Waste: Not reported
Date Trans8 Transported Waste: Not reported
Date Trans9 Transported Waste: Not reported
Date Trans10 Transported Waste: Not reported
Date TSDf Received Waste: 040220
Transporter 1 Decal: Not reported
Transporter 2 Decal: Not reported
Data Entry Number: 03290422
Reference Manifest Number: Not reported
Was Load Rejected (Y/N): No
Reason Load Was Rejected: Not reported
Waste Code: Not reported
Manifest Year: Not reported
Quantity: Not reported
Unit: Not reported
Hand Code: Not reported

Manifest Code: NJA5006657
EPA ID: NJD981563687
Date Shipped: 20040106
TSDf EPA ID: OHD048415665
Transporter EPA ID: NJD054126164
Transporter 2 EPA ID: Not reported
Transporter 3 EPA ID: Not reported
Transporter 4 EPA ID: Not reported
Transporter 5 EPA ID: Not reported
Transporter 6 EPA ID: Not reported
Transporter 7 EPA ID: Not reported
Transporter 8 EPA ID: Not reported
Transporter 10 EPA ID: Not reported
Date Trans1 Transported Waste: 040106
Date Trans2 Transported Waste: 000000
Date Trans3 Transported Waste: Not reported
Date Trans4 Transported Waste: Not reported
Date Trans5 Transported Waste: Not reported
Date Trans6 Transported Waste: Not reported
Date Trans7 Transported Waste: Not reported
Date Trans8 Transported Waste: Not reported

Map ID
Direction
Distance
Elevation

MAP FINDINGS

Site

Database(s)

EDR ID Number
EPA ID Number

DYE SPECIALTIES INC (Continued)

1000132090

Date Trans9 Transported Waste: Not reported
Date Trans10 Transported Waste: Not reported
Date TSDf Received Waste: 040107
Tranporter 1 Decal: Not reported
Tranporter 2 Decal: Not reported
Data Entry Number: 03150422
Reference Manifest Number: Not reported
Was Load Rejected (Y/N): No
Reason Load Was Rejected: Not reported
Waste Code: Not reported
Manifest Year: Not reported
Quantity: Not reported
Unit: Not reported
Hand Code: Not reported

Manifest Code: NJA5009638
EPA ID: NJD981563687
Date Shipped: 20040220
TSDf EPA ID: NJD002200046
Transporter EPA ID: NJ0000027193
Transporter 2 EPA ID: Not reported
Transporter 3 EPA ID: Not reported
Transporter 4 EPA ID: Not reported
Transporter 5 EPA ID: Not reported
Transporter 6 EPA ID: Not reported
Transporter 7 EPA ID: Not reported
Transporter 8 EPA ID: Not reported
Transporter 10 EPA ID: Not reported
Date Trans1 Transported Waste: 040220
Date Trans2 Transported Waste: 000000
Date Trans3 Transported Waste: Not reported
Date Trans4 Transported Waste: Not reported
Date Trans5 Transported Waste: Not reported
Date Trans6 Transported Waste: Not reported
Date Trans7 Transported Waste: Not reported
Date Trans8 Transported Waste: Not reported
Date Trans9 Transported Waste: Not reported
Date Trans10 Transported Waste: Not reported
Date TSDf Received Waste: 040220
Tranporter 1 Decal: Not reported
Tranporter 2 Decal: Not reported
Data Entry Number: 03290422
Reference Manifest Number: Not reported
Was Load Rejected (Y/N): No
Reason Load Was Rejected: Not reported
Waste Code: Not reported
Manifest Year: Not reported
Quantity: Not reported
Unit: Not reported
Hand Code: Not reported

Manifest Code: NJA5009645
EPA ID: NJD981563687

Map ID
Direction
Distance
Elevation

MAP FINDINGS

Site

Database(s)

EDR ID Number
EPA ID Number

DYE SPECIALTIES INC (Continued)

1000132090

Date Shipped: 20040220
TSDf EPA ID: NJD002200046
Transporter EPA ID: NJ0000027193
Transporter 2 EPA ID: Not reported
Transporter 3 EPA ID: Not reported
Transporter 4 EPA ID: Not reported
Transporter 5 EPA ID: Not reported
Transporter 6 EPA ID: Not reported
Transporter 7 EPA ID: Not reported
Transporter 8 EPA ID: Not reported
Transporter 10 EPA ID: Not reported
Date Trans1 Transported Waste: 040220
Date Trans2 Transported Waste: 000000
Date Trans3 Transported Waste: Not reported
Date Trans4 Transported Waste: Not reported
Date Trans5 Transported Waste: Not reported
Date Trans6 Transported Waste: Not reported
Date Trans7 Transported Waste: Not reported
Date Trans8 Transported Waste: Not reported
Date Trans9 Transported Waste: Not reported
Date Trans10 Transported Waste: Not reported
Date TSDf Received Waste: 040220
Transporter 1 Decal: Not reported
Transporter 2 Decal: Not reported
Data Entry Number: 03290422
Reference Manifest Number: Not reported
Was Load Rejected (Y/N): No
Reason Load Was Rejected: Not reported
Waste Code: Not reported
Manifest Year: Not reported
Quantity: Not reported
Unit: Not reported
Hand Code: Not reported

Manifest Code: NJA5006653
EPA ID: NJD981563687
Date Shipped: 20040106
TSDf EPA ID: OHD980613541
Transporter EPA ID: NJD054126164
Transporter 2 EPA ID: Not reported
Transporter 3 EPA ID: Not reported
Transporter 4 EPA ID: Not reported
Transporter 5 EPA ID: Not reported
Transporter 6 EPA ID: Not reported
Transporter 7 EPA ID: Not reported
Transporter 8 EPA ID: Not reported
Transporter 10 EPA ID: Not reported
Date Trans1 Transported Waste: 040106
Date Trans2 Transported Waste: 000000
Date Trans3 Transported Waste: Not reported
Date Trans4 Transported Waste: Not reported
Date Trans5 Transported Waste: Not reported
Date Trans6 Transported Waste: Not reported
Date Trans7 Transported Waste: Not reported
Date Trans8 Transported Waste: Not reported

Map ID
Direction
Distance
Elevation

MAP FINDINGS

Site

Database(s)

EDR ID Number
EPA ID Number

DYE SPECIALTIES INC (Continued)

1000132090

Date Trans9 Transported Waste: Not reported
Date Trans10 Transported Waste: Not reported
Date TSDf Received Waste: 040107
Tranporter 1 Decal: Not reported
Tranporter 2 Decal: Not reported
Data Entry Number: 03160425
Reference Manifest Number: Not reported
Was Load Rejected (Y/N): No
Reason Load Was Rejected: Not reported
Waste Code: Not reported
Manifest Year: Not reported
Quantity: Not reported
Unit: Not reported
Hand Code: Not reported

Manifest Code: NJA5009644
EPA ID: NJD981563687
Date Shipped: 20040220
TSDf EPA ID: NJD002200046
Transporter EPA ID: NJ0000027193
Transporter 2 EPA ID: Not reported
Transporter 3 EPA ID: Not reported
Transporter 4 EPA ID: Not reported
Transporter 5 EPA ID: Not reported
Transporter 6 EPA ID: Not reported
Transporter 7 EPA ID: Not reported
Transporter 8 EPA ID: Not reported
Transporter 10 EPA ID: Not reported
Date Trans1 Transported Waste: 040220
Date Trans2 Transported Waste: 000000
Date Trans3 Transported Waste: Not reported
Date Trans4 Transported Waste: Not reported
Date Trans5 Transported Waste: Not reported
Date Trans6 Transported Waste: Not reported
Date Trans7 Transported Waste: Not reported
Date Trans8 Transported Waste: Not reported
Date Trans9 Transported Waste: Not reported
Date Trans10 Transported Waste: Not reported
Date TSDf Received Waste: 040220
Tranporter 1 Decal: Not reported
Tranporter 2 Decal: Not reported
Data Entry Number: 03290422
Reference Manifest Number: Not reported
Was Load Rejected (Y/N): No
Reason Load Was Rejected: Not reported
Waste Code: Not reported
Manifest Year: Not reported
Quantity: Not reported
Unit: Not reported
Hand Code: Not reported

Manifest Code: NJA5077130
EPA ID: NJD981563687

Map ID
Direction
Distance
Elevation

MAP FINDINGS

Site

Database(s)

EDR ID Number
EPA ID Number

DYE SPECIALTIES INC (Continued)

1000132090

Date Shipped: 20040521
TSDf EPA ID: NJD002200046
Transporter EPA ID: NJ0000027193
Transporter 2 EPA ID: Not reported
Transporter 3 EPA ID: Not reported
Transporter 4 EPA ID: Not reported
Transporter 5 EPA ID: Not reported
Transporter 6 EPA ID: Not reported
Transporter 7 EPA ID: Not reported
Transporter 8 EPA ID: Not reported
Transporter 10 EPA ID: Not reported
Date Trans1 Transported Waste: 040521
Date Trans2 Transported Waste: 000000
Date Trans3 Transported Waste: Not reported
Date Trans4 Transported Waste: Not reported
Date Trans5 Transported Waste: Not reported
Date Trans6 Transported Waste: Not reported
Date Trans7 Transported Waste: Not reported
Date Trans8 Transported Waste: Not reported
Date Trans9 Transported Waste: Not reported
Date Trans10 Transported Waste: Not reported
Date TSDf Received Waste: 040521
Transporter 1 Decal: Not reported
Transporter 2 Decal: Not reported
Data Entry Number: 06070422
Reference Manifest Number: Not reported
Was Load Rejected (Y/N): No
Reason Load Was Rejected: Not reported
Waste Code: Not reported
Manifest Year: Not reported
Quantity: Not reported
Unit: Not reported
Hand Code: Not reported

Manifest Code: MI09043629
EPA ID: NJD981563687
Date Shipped: 20040220
TSDf EPA ID: MID060975844
Transporter EPA ID: NJD054126164
Transporter 2 EPA ID: Not reported
Transporter 3 EPA ID: Not reported
Transporter 4 EPA ID: Not reported
Transporter 5 EPA ID: Not reported
Transporter 6 EPA ID: Not reported
Transporter 7 EPA ID: Not reported
Transporter 8 EPA ID: Not reported
Transporter 10 EPA ID: Not reported
Date Trans1 Transported Waste: 040220
Date Trans2 Transported Waste: 000000
Date Trans3 Transported Waste: Not reported
Date Trans4 Transported Waste: Not reported
Date Trans5 Transported Waste: Not reported
Date Trans6 Transported Waste: Not reported
Date Trans7 Transported Waste: Not reported
Date Trans8 Transported Waste: Not reported

Map ID
Direction
Distance
Elevation

MAP FINDINGS

Site

Database(s)

EDR ID Number
EPA ID Number

DYE SPECIALTIES INC (Continued)

1000132090

Date Trans9 Transported Waste: Not reported
Date Trans10 Transported Waste: Not reported
Date TSDf Received Waste: 040224
Tranporter 1 Decal: Not reported
Tranporter 2 Decal: Not reported
Data Entry Number: 03220422
Reference Manifest Number: Not reported
Was Load Rejected (Y/N): No
Reason Load Was Rejected: Not reported
Waste Code: Not reported
Manifest Year: Not reported
Quantity: Not reported
Unit: Not reported
Hand Code: Not reported

Manifest Code: NJA5031230
EPA ID: NJD981563687
Date Shipped: 20040220
TSDf EPA ID: NJD002200046
Transporter EPA ID: NJD054126164
Transporter 2 EPA ID: Not reported
Transporter 3 EPA ID: Not reported
Transporter 4 EPA ID: Not reported
Transporter 5 EPA ID: Not reported
Transporter 6 EPA ID: Not reported
Transporter 7 EPA ID: Not reported
Transporter 8 EPA ID: Not reported
Transporter 10 EPA ID: Not reported
Date Trans1 Transported Waste: 040220
Date Trans2 Transported Waste: 000000
Date Trans3 Transported Waste: Not reported
Date Trans4 Transported Waste: Not reported
Date Trans5 Transported Waste: Not reported
Date Trans6 Transported Waste: Not reported
Date Trans7 Transported Waste: Not reported
Date Trans8 Transported Waste: Not reported
Date Trans9 Transported Waste: Not reported
Date Trans10 Transported Waste: Not reported
Date TSDf Received Waste: 040220
Tranporter 1 Decal: Not reported
Tranporter 2 Decal: Not reported
Data Entry Number: 03290422
Reference Manifest Number: Not reported
Was Load Rejected (Y/N): No
Reason Load Was Rejected: Not reported
Waste Code: Not reported
Manifest Year: Not reported
Quantity: Not reported
Unit: Not reported
Hand Code: Not reported

Manifest Code: NJA2717496
EPA ID: NJD981563687

Map ID
Direction
Distance
Elevation

MAP FINDINGS

Site

Database(s)

EDR ID Number
EPA ID Number

DYE SPECIALTIES INC (Continued)

1000132090

Date Shipped: 20040518
TSDf EPA ID: NJD002385730
Transporter EPA ID: NJD054126164
Transporter 2 EPA ID: Not reported
Transporter 3 EPA ID: Not reported
Transporter 4 EPA ID: Not reported
Transporter 5 EPA ID: Not reported
Transporter 6 EPA ID: Not reported
Transporter 7 EPA ID: Not reported
Transporter 8 EPA ID: Not reported
Transporter 10 EPA ID: Not reported
Date Trans1 Transported Waste: 040518
Date Trans2 Transported Waste: 000000
Date Trans3 Transported Waste: Not reported
Date Trans4 Transported Waste: Not reported
Date Trans5 Transported Waste: Not reported
Date Trans6 Transported Waste: Not reported
Date Trans7 Transported Waste: Not reported
Date Trans8 Transported Waste: Not reported
Date Trans9 Transported Waste: Not reported
Date Trans10 Transported Waste: Not reported
Date TSDf Received Waste: 040518
Transporter 1 Decal: Not reported
Transporter 2 Decal: Not reported
Data Entry Number: 06220421
Reference Manifest Number: Not reported
Was Load Rejected (Y/N): No
Reason Load Was Rejected: Not reported
Waste Code: Not reported
Manifest Year: Not reported
Quantity: Not reported
Unit: Not reported
Hand Code: Not reported

Manifest Code: NJA5009640
EPA ID: NJD981563687
Date Shipped: 20040220
TSDf EPA ID: NJD002200046
Transporter EPA ID: NJ0000027193
Transporter 2 EPA ID: Not reported
Transporter 3 EPA ID: Not reported
Transporter 4 EPA ID: Not reported
Transporter 5 EPA ID: Not reported
Transporter 6 EPA ID: Not reported
Transporter 7 EPA ID: Not reported
Transporter 8 EPA ID: Not reported
Transporter 10 EPA ID: Not reported
Date Trans1 Transported Waste: 040220
Date Trans2 Transported Waste: 000000
Date Trans3 Transported Waste: Not reported
Date Trans4 Transported Waste: Not reported
Date Trans5 Transported Waste: Not reported
Date Trans6 Transported Waste: Not reported
Date Trans7 Transported Waste: Not reported
Date Trans8 Transported Waste: Not reported

Map ID
Direction
Distance
Elevation

MAP FINDINGS

Site

Database(s)

EDR ID Number
EPA ID Number

DYE SPECIALTIES INC (Continued)

1000132090

Date Trans9 Transported Waste: Not reported
Date Trans10 Transported Waste: Not reported
Date TSDf Received Waste: 040220
Transporter 1 Decal: Not reported
Transporter 2 Decal: Not reported
Data Entry Number: 03290422
Reference Manifest Number: Not reported
Was Load Rejected (Y/N): No
Reason Load Was Rejected: Not reported
Waste Code: Not reported
Manifest Year: Not reported
Quantity: Not reported
Unit: Not reported
Hand Code: Not reported

Manifest Code: NJA5009643
EPA ID: NJD981563687
Date Shipped: 20040220
TSDf EPA ID: NJD002200046
Transporter EPA ID: NJ0000027193
Transporter 2 EPA ID: Not reported
Transporter 3 EPA ID: Not reported
Transporter 4 EPA ID: Not reported
Transporter 5 EPA ID: Not reported
Transporter 6 EPA ID: Not reported
Transporter 7 EPA ID: Not reported
Transporter 8 EPA ID: Not reported
Transporter 10 EPA ID: Not reported
Date Trans1 Transported Waste: 040220
Date Trans2 Transported Waste: 000000
Date Trans3 Transported Waste: Not reported
Date Trans4 Transported Waste: Not reported
Date Trans5 Transported Waste: Not reported
Date Trans6 Transported Waste: Not reported
Date Trans7 Transported Waste: Not reported
Date Trans8 Transported Waste: Not reported
Date Trans9 Transported Waste: Not reported
Date Trans10 Transported Waste: Not reported
Date TSDf Received Waste: 040220
Transporter 1 Decal: Not reported
Transporter 2 Decal: Not reported
Data Entry Number: 03290422
Reference Manifest Number: Not reported
Was Load Rejected (Y/N): No
Reason Load Was Rejected: Not reported
Waste Code: Not reported
Manifest Year: Not reported
Quantity: Not reported
Unit: Not reported
Hand Code: Not reported

Manifest Code: NJA5031232
EPA ID: NJD981563687

Map ID
Direction
Distance
Elevation

MAP FINDINGS

Site

Database(s)

EDR ID Number
EPA ID Number

DYE SPECIALTIES INC (Continued)

1000132090

Date Shipped: 20040220
TSDf EPA ID: NJD002200046
Transporter EPA ID: NJD054126164
Transporter 2 EPA ID: Not reported
Transporter 3 EPA ID: Not reported
Transporter 4 EPA ID: Not reported
Transporter 5 EPA ID: Not reported
Transporter 6 EPA ID: Not reported
Transporter 7 EPA ID: Not reported
Transporter 8 EPA ID: Not reported
Transporter 10 EPA ID: Not reported
Date Trans1 Transported Waste: 040220
Date Trans2 Transported Waste: 000000
Date Trans3 Transported Waste: Not reported
Date Trans4 Transported Waste: Not reported
Date Trans5 Transported Waste: Not reported
Date Trans6 Transported Waste: Not reported
Date Trans7 Transported Waste: Not reported
Date Trans8 Transported Waste: Not reported
Date Trans9 Transported Waste: Not reported
Date Trans10 Transported Waste: Not reported
Date TSDf Received Waste: 040220
Transporter 1 Decal: Not reported
Transporter 2 Decal: Not reported
Data Entry Number: 03290422
Reference Manifest Number: Not reported
Was Load Rejected (Y/N): No
Reason Load Was Rejected: Not reported
Waste Code: Not reported
Manifest Year: Not reported
Quantity: Not reported
Unit: Not reported
Hand Code: Not reported

Manifest Code: NJA5031229
EPA ID: NJD981563687
Date Shipped: 20040220
TSDf EPA ID: OHD980613541
Transporter EPA ID: NJD054126164
Transporter 2 EPA ID: Not reported
Transporter 3 EPA ID: Not reported
Transporter 4 EPA ID: Not reported
Transporter 5 EPA ID: Not reported
Transporter 6 EPA ID: Not reported
Transporter 7 EPA ID: Not reported
Transporter 8 EPA ID: Not reported
Transporter 10 EPA ID: Not reported
Date Trans1 Transported Waste: 040220
Date Trans2 Transported Waste: 000000
Date Trans3 Transported Waste: Not reported
Date Trans4 Transported Waste: Not reported
Date Trans5 Transported Waste: Not reported
Date Trans6 Transported Waste: Not reported
Date Trans7 Transported Waste: Not reported
Date Trans8 Transported Waste: Not reported

Map ID
Direction
Distance
Elevation

MAP FINDINGS

Site

Database(s)

EDR ID Number
EPA ID Number

DYE SPECIALTIES INC (Continued)

1000132090

Date Trans9 Transported Waste: Not reported
Date Trans10 Transported Waste: Not reported
Date TSDf Received Waste: 040301
Transporter 1 Decal: Not reported
Transporter 2 Decal: Not reported
Data Entry Number: 03310421
Reference Manifest Number: Not reported
Was Load Rejected (Y/N): No
Reason Load Was Rejected: Not reported
Waste Code: Not reported
Manifest Year: Not reported
Quantity: Not reported
Unit: Not reported
Hand Code: Not reported

Manifest Code: NJA5009641
EPA ID: NJD981563687
Date Shipped: 20040220
TSDf EPA ID: NJD002200046
Transporter EPA ID: NJ0000027193
Transporter 2 EPA ID: Not reported
Transporter 3 EPA ID: Not reported
Transporter 4 EPA ID: Not reported
Transporter 5 EPA ID: Not reported
Transporter 6 EPA ID: Not reported
Transporter 7 EPA ID: Not reported
Transporter 8 EPA ID: Not reported
Transporter 10 EPA ID: Not reported
Date Trans1 Transported Waste: 040220
Date Trans2 Transported Waste: 000000
Date Trans3 Transported Waste: Not reported
Date Trans4 Transported Waste: Not reported
Date Trans5 Transported Waste: Not reported
Date Trans6 Transported Waste: Not reported
Date Trans7 Transported Waste: Not reported
Date Trans8 Transported Waste: Not reported
Date Trans9 Transported Waste: Not reported
Date Trans10 Transported Waste: Not reported
Date TSDf Received Waste: 040220
Transporter 1 Decal: Not reported
Transporter 2 Decal: Not reported
Data Entry Number: 03290422
Reference Manifest Number: Not reported
Was Load Rejected (Y/N): No
Reason Load Was Rejected: Not reported
Waste Code: Not reported
Manifest Year: Not reported
Quantity: Not reported
Unit: Not reported
Hand Code: Not reported

Manifest Code: NJA5009642
EPA ID: NJD981563687

Map ID
Direction
Distance
Elevation

MAP FINDINGS

Site

Database(s)

EDR ID Number
EPA ID Number

DYE SPECIALTIES INC (Continued)

1000132090

Date Shipped: 20040220
TSDf EPA ID: NJD002200046
Transporter EPA ID: NJ0000027193
Transporter 2 EPA ID: Not reported
Transporter 3 EPA ID: Not reported
Transporter 4 EPA ID: Not reported
Transporter 5 EPA ID: Not reported
Transporter 6 EPA ID: Not reported
Transporter 7 EPA ID: Not reported
Transporter 8 EPA ID: Not reported
Transporter 10 EPA ID: Not reported
Date Trans1 Transported Waste: 040220
Date Trans2 Transported Waste: 000000
Date Trans3 Transported Waste: Not reported
Date Trans4 Transported Waste: Not reported
Date Trans5 Transported Waste: Not reported
Date Trans6 Transported Waste: Not reported
Date Trans7 Transported Waste: Not reported
Date Trans8 Transported Waste: Not reported
Date Trans9 Transported Waste: Not reported
Date Trans10 Transported Waste: Not reported
Date TSDf Received Waste: 040220
Tranporter 1 Decal: Not reported
Tranporter 2 Decal: Not reported
Data Entry Number: 03290422
Reference Manifest Number: Not reported
Was Load Rejected (Y/N): No
Reason Load Was Rejected: Not reported
Waste Code: Not reported
Manifest Year: Not reported
Quantity: Not reported
Unit: Not reported
Hand Code: Not reported

LIENS 2:

Facility name: DYE SPECIALTIES INC
Facility address: 407 EGE AVENUE
JERSEY CITY, NJ
EPA ID: NJD981563687
Action: LP001 - Lien on PRP property
Start date: Not reported
Complete date: 03/17/2004
Notice date: Not reported
Enforcement date: Not reported
Reardon date: Not reported
Statutes: Not reported

MAP FINDINGS

Map ID
Direction
Distance
Elevation

Site

Database(s)

EDR ID Number
EPA ID Number

AW255 **121 BOSTWICK AVENUE**
SE **121 BOSTWICK AVE**
1/4-1/2 **JERSEY CITY, NJ 07300**
0.456 mi.
2408 ft. **Site 6 of 7 in cluster AW**

SHWS **1007007318**
HIST HWS **N/A**

Relative:
Higher

SHWS:
Site ID: 67714
Status: ACTIVE
Home Owner: No
PI Number: Not reported
X Coord Site: 607851
X Coord PI: 607851
Y Coord Site: 683292
Y Coord PI: 683292

Actual:
91 ft.

HIST SHWS:
Case Status: **Active**
Status Date: 9/2/1993
Case ID: G000021729
Contact: Bureau of Field Operations - Northern
Sub Section Label: A: Sites with On-Site Sources of Contamination
Site Municipality: 0906
Remedial Level Code: C1
Classification exception area dt: None
Classification exception area dt: Not reported
Deed Notice Status: None
Deed Notice Date: Not reported
Engineering Control Status: None
Engineering Control Date: Not reported
National Priorities List Status: Not reported
National Priorities List Date: Not reported
X Coordinate: 607851
Y Coordinate: 683292
Coordinate System: NJ State Plane (NAD83) - USFEET

AW256 **121 BOSTWICK AVENUE**
SE **121 BOSTWICK AVE**
1/4-1/2 **JERSEY CITY, NJ 07300**
0.456 mi.
2408 ft. **Site 7 of 7 in cluster AW**

FINDS **1010430693**
BROWNFIELDS **N/A**

Relative:
Higher

FINDS:
Registry ID: 110031681525
Environmental Interest/Information System
NJ-NJEMS (New Jersey - New Jersey Environmental Management System).
The Department of Environmental Protection (NJDEP) manages large
databases of environmental information in this integrated system.

Actual:
91 ft.

NJ BROWNFIELD:
Price: Negotiable
Assessed Value: Not reported
Owner Name: DEP Case
Value: Not reported
Planning Area: Planning Area 1
Property Size: Not reported

Map ID
Direction
Distance
Elevation

MAP FINDINGS

Site

Database(s)

EDR ID Number
EPA ID Number

121 BOSTWICK AVENUE (Continued)

1010430693

General Comments:Not reported

257
NNE
1/4-1/2
0.462 mi.
2438 ft.

150 LEXINGGTON AVENUE
150 LEXINGTON AVE
JERSEY CITY, NJ 07303

VCP S103030454
N/A

Relative:
Higher

VCP:

Incident Number: 96-02-22-1429-54
MOA Execution Date: 4/10/1996
Type Of Vcp File: HISTORICAL
Pi Number: Not reported
Case Type(Case Type): Not reported
Case Contact: Department Not reported
Case Contact Name: Not reported
Case Contact: Organization John & Ruth Kilian
Case Contact: Address: Line1 Not reported
Case Contact: Address: Line2 Not reported
Case Contact: Address: Line3 Not reported
Case Contact City,St,Zip: Not reported

Actual:
31 ft.

258
ENE
1/4-1/2
0.462 mi.
2441 ft.

BENS LIQUOR & DELI
2323 JOHN F KENNEDY BLVD
JERSEY CITY, NJ 07304

VCP S106587436
HIST HWS N/A

Relative:
Higher

VCP:

Incident Number: 03-05-22-1556-15
MOA Execution Date: 7/9/2003
Type Of Vcp File: HISTORICAL
Pi Number: Not reported
Case Type(Case Type): Not reported
Case Contact: Department Not reported
Case Contact Name: Not reported
Case Contact: Organization Bens Liquor & Deli
Case Contact: Address: Line1 Not reported
Case Contact: Address: Line2 Not reported
Case Contact: Address: Line3 Not reported
Case Contact City,St,Zip: Not reported

Actual:
74 ft.

HIST SHWS:

Case Status: Active
Status Date: 5/22/2003
Case ID: 195072
Contact: Bureau of Field Operations - Northern
Sub Section Label: A: Sites with On-Site Sources of Contamination
Site Municipality: 0906
Remedial Level Code: C1
Classification exception area dt: None
Classification exception area dt: Not reported
Deed Notice Status: None
Deed Notice Date: Not reported
Engineering Control Status: None
Engineering Control Date: Not reported

Map ID
Direction
Distance
Elevation

MAP FINDINGS

Site

Database(s)

EDR ID Number
EPA ID Number

BENS LIQUOR & DELI (Continued)

S106587436

National Priorities List Status: Not reported
National Priorities List Date: Not reported
X Coordinate: 608580
Y Coordinate: 686653
Coordinate System: NJ State Plane (NAD83) - USFEET

BD259
South
1/4-1/2
0.468 mi.
2473 ft.

26 VAN HOUTEN AVENUE
26 VAN HOUTEN AVE
JERSEY CITY, NJ 07305

SHWS 1010219354
FINDS N/A

Site 1 of 2 in cluster BD

Relative:
Higher

SHWS:
Site ID: 231387
Status: CLOSED
Home Owner: Yes
PI Number: Not reported
X Coord Site: Not reported
X Coord PI: Not reported
Y Coord Site: Not reported
Y Coord PI: Not reported

Actual:
76 ft.

FINDS:

Registry ID: 110029399755

Environmental Interest/Information System

NJ-NJEMS (New Jersey - New Jersey Environmental Management System).
The Department of Environmental Protection (NJDEP) manages large
databases of environmental information in this integrated system.

BD260
South
1/4-1/2
0.468 mi.
2473 ft.

26 VAN HOUTEN AVENUE
26 VAN HOUTEN AVE
JERSEY CITY, NJ 07305

VCP S108398467
N/A

Site 2 of 2 in cluster BD

Relative:
Higher

VCP:
Incident Number: 05-11-28-1419-06
MOA Execution Date: 12/5/2006
Type Of Vcp File: CURRENT
Pi Number: 302654
Case Type(Case Type): MOA
Case Contact: Department Not reported
Case Contact Name: BALBIR S HANS
Case Contact: Organization Not reported
Case Contact: Address: Line1 26 VAN HOUTEN AVE
Case Contact: Address: Line2 Not reported
Case Contact: Address: Line3 Not reported
Case Contact City,St,Zip: Jersey City, NJ 07305

Actual:
76 ft.

MAP FINDINGS

Map ID			EDR ID Number
Direction			EPA ID Number
Distance			
Elevation	Site	Database(s)	

BE261	107 OAK STREET		VCP		1007004095
East	107 OAK ST				N/A
1/4-1/2	JERSEY CITY, NJ 07304				
0.470 mi.					
2480 ft.	Site 1 of 2 in cluster BE				

Relative:	VCP:				
Higher	Incident Number:	00-11-22-1034-11			
	MOA Execution Date:	6/8/2001			
Actual:	Type Of Vcp File:	HISTORICAL			
73 ft.	Pi Number:	Not reported			
	Case Type(Case Type):	Not reported			
	Case Contact: Department	Not reported			
	Case Contact Name:	Not reported			
	Case Contact: Organization	Not reported			
	Case Contact: Address: Line1	Not reported			
	Case Contact: Address: Line2	Not reported			
	Case Contact: Address: Line3	Not reported			
	Case Contact City,St,Zip:	Not reported			

BE262	107 OAK ST		SHWS		S108656385
East	107 OAK ST		VCP		N/A
1/4-1/2	JERSEY CITY, NJ 07300				
0.470 mi.					
2482 ft.	Site 2 of 2 in cluster BE				

Relative:	SHWS:				
Higher	Site ID:	87557			
	Status:	CLOSED			
Actual:	Home Owner:	Yes			
73 ft.	PI Number:	G000061224			
	X Coord Site:	Not reported			
	X Coord PI:	Not reported			
	Y Coord Site:	Not reported			
	Y Coord PI:	Not reported			

	VCP:				
	Incident Number:	07-03-15-1544-17			
	MOA Execution Date:	8/1/2007			
	Type Of Vcp File:	CURRENT			
	Pi Number:	G000061224			
	Case Type(Case Type):	MOA			
	Case Contact: Department	Not reported			
	Case Contact Name:	SHELLY SINGH			
	Case Contact: Organization	Not reported			
	Case Contact: Address: Line1	217 GRAYSON PL			
	Case Contact: Address: Line2	Not reported			
	Case Contact: Address: Line3	Not reported			
	Case Contact City,St,Zip:	Teaneck, NJ 07666			

MAP FINDINGS

Map ID
Direction
Distance
Elevation

Site

Database(s)

EDR ID Number
EPA ID Number

BF263 **110 BOSTWICK AVENUE**
SE **110 BOSTWICK AVE**
1/4-1/2 **JERSEY CITY, NJ 07300**
0.471 mi.
2485 ft. **Site 1 of 4 in cluster BF**

SHWS **1007007322**
HIST HWS **N/A**

Relative:
Higher

SHWS:
Site ID: 67716
Status: ACTIVE
Home Owner: No
PI Number: Not reported
X Coord Site: 607995
X Coord PI: 607995
Y Coord Site: 683277
Y Coord PI: 683277

Actual:
89 ft.

HIST SHWS:
Case Status: **Active**
Status Date: 9/2/1993
Case ID: G000021731
Contact: Bureau of Field Operations - Northern
Sub Section Label: A: Sites with On-Site Sources of Contamination
Site Municipality: 0906
Remedial Level Code: C1
Classification exception area dt: None
Classification exception area dt: Not reported
Deed Notice Status: None
Deed Notice Date: Not reported
Engineering Control Status: None
Engineering Control Date: Not reported
National Priorities List Status: Not reported
National Priorities List Date: Not reported
X Coordinate: 607995
Y Coordinate: 683277
Coordinate System: NJ State Plane (NAD83) - USFEET

BF264 **110 BOSTWICK AVENUE**
SE **110 BOSTWICK AVE**
1/4-1/2 **JERSEY CITY, NJ 07300**
0.471 mi.
2485 ft. **Site 2 of 4 in cluster BF**

FINDS **1010430697**
BROWNFIELDS **N/A**

Relative:
Higher

FINDS:
Registry ID: 110031681678
Environmental Interest/Information System
NJ-NJEMS (New Jersey - New Jersey Environmental Management System).
The Department of Environmental Protection (NJDEP) manages large
databases of environmental information in this integrated system.

Actual:
89 ft.

NJ BROWNFIELD:
Price: Negotiable
Assessed Value: Not reported
Owner Name: DEP Case
Value: Not reported
Planning Area: Planning Area 1
Property Size: Not reported

Map ID
Direction
Distance
Elevation

MAP FINDINGS

Site

Database(s)

EDR ID Number
EPA ID Number

110 BOSTWICK AVENUE (Continued)

1010430697

General Comments: Not reported

AZ265
SW
1/4-1/2
0.474 mi.
2501 ft.

291 FULTON AVENUE
291 FULTON AVE
JERSEY CITY, NJ
Site 2 of 2 in cluster AZ

SHWS S108395386
NJ Release N/A

Relative:
Lower

SHWS:
Site ID: 382059
Status: CLOSED
Home Owner: Yes
PI Number: Not reported
X Coord Site: Not reported
X Coord PI: Not reported
Y Coord Site: Not reported
Y Coord PI: Not reported

Actual:
23 ft.

NJ Release:

Facility ID: 218534
Date Received: 1/12/2007
Operator: Not reported
Incident Type: Underground Storage Tank
Location: Not reported
Other Location: Not reported
Contact Name: Not reported
Caller Name: Not reported
Caller Title: Not reported
Caller Address: Not reported
Caller City,St,Zip: Not reported
Caller Telephone: Not reported
Facility Phone: Not reported
Incident Date: 1/12/2007
Substance(s): Not reported
Substance Type: Not reported
CAS Number: Not reported
TCPA Chemical: Not reported
COMU: Not reported
Amnt Released: Not reported
Release Type: Not reported
Injuries: No
Public Exposure: No
Police at Scene: No
Contamination of: Not reported
Status at Spill: Not reported
NJ Spill Date: Not reported
NJ Spill Name: Not reported
NJ Spill Phone: Not reported
Other Date: Not reported
Other Name: Not reported
Other Telephone: Not reported
Public Evacuation: No
Assistance Requested: Not reported
Wind Direction/Speed: Not reported
Local Municipality Notified: Not reported
Local Municipality Name: Not reported
Local Municipality Title: Not reported

Case Number: 07-01-12-1429-56
Nature of Incident: Not reported
Incident Location: RESID
Incident Time: Not reported
Substance Identity: Not reported
A310 Letter: Not reported
Hazrds Material: Not reported
Ref. Code: Not reported
Contained: Not reported
Release VE: Not reported
Facility Evacuation: No
Firemen at Scene: No
Receiving Water: Not reported
NJ Spill Time: Not reported
NJ Spill Title: Not reported
Other Time: Not reported
Other Title: Not reported

Map ID
Direction
Distance
Elevation

MAP FINDINGS

Site

Database(s)

EDR ID Number
EPA ID Number

291 FULTON AVENUE (Continued)

S108395386

Local Municipality Telephone: Not reported
Local Municipality Date: Not reported
Local Municipality Time: Not reported
Incident Description: Not reported
Incident Name: Not reported
Incident Referred To: Not reported
Incident Region: Not reported
Incident Telephone: Not reported
Incident Date: Not reported
Incident time: Not reported
Incident ITM: Not reported
Comments: Not reported
Date A310 Letter Printed: Not reported
Date Local Authority Was Notified: Not reported
Date Updated: Not reported
Date Report Faxed to Local Authority: Not reported
Local Authority Notification Date: Not reported
Rep Receive Date: 1/12/2007
Reporter Type: Other
Reporter Name: REDACTED
Reporter Title: Not reported
Reporter Org: ENVIRO MGT
Reporter Address: Not reported
Reporter City,St,Zip: Not reported
Reporter County: Not reported
Incident Status: Terminated
Incident Category: Other
Incident Source: RAUL MEJIA
Incident Address: 45 SHAWNEE VALLEY
Incident Address 2: EAST STROUDSBURG
Incident City,St,Zip: Out Of State, PA 18302
Incident County: Out Of State
DEP Requested: No
Confidential: Not reported
Notify Type: Not reported
Road Closed: No
Direction: Not reported
Responsible Party: Not reported
Responsible Party Name: Not reported
Responsible Party Contact: Not reported
Responsible Party Title: Not reported
Responsible Party Phone: Not reported
Responsible Party Street: Not reported
Responsible Party County: Not reported
Responsible Party City,St,Zip: Not reported
Memo. Of Understanding: Not reported
Drill/trng Exercise: Not reported
Hazardous: Not reported

Map ID
Direction
Distance
Elevation

MAP FINDINGS

Site

Database(s)

EDR ID Number
EPA ID Number

266
SSE
1/4-1/2
0.475 mi.
2510 ft.

233 BAYVIEW AVENUE
233 BAYVIEW AVE
JERSEY CITY, NJ 07305

SHWS S107084547
NJ Release N/A
VCP
HIST HWS

Relative:
Higher

SHWS:
Site ID: 185284
Status: CLOSED
Home Owner: Yes
PI Number: Not reported
X Coord Site: Not reported
X Coord PI: Not reported
Y Coord Site: Not reported
Y Coord PI: Not reported

Actual:
97 ft.

NJ Release:

Facility ID:	112658	Case Number:	04-09-09-1120-33
Date Received:	9/9/2004	Nature of Incident:	Not reported
Operator:	Not reported	Incident Location:	RESIDENCE
Incident Type:	Underground Storage Tank	Incident Time:	Not reported
Location:	Not reported	Substance Identity:	Not reported
Other Location:	Not reported	A310 Letter:	Not reported
Contact Name:	Not reported	Hazrds Material:	Not reported
Caller Name:	Not reported	Ref. Code:	Not reported
Caller Title:	Not reported	Contained:	Not reported
Caller Address:	Not reported	Release VE:	Not reported
Caller City,St,Zip:	Not reported	Facility Evacuation:	No
Caller Telephone:	Not reported	Firemen at Scene:	No
Facility Phone:	Not reported	Receiving Water:	Not reported
Incident Date:	9/9/2004	NJ Spill Time:	Not reported
Substance(s):	Not reported	NJ Spill Title:	Not reported
Substance Type:	Not reported	Other Time:	Not reported
CAS Number:	Not reported	Other Title:	Not reported
TCPA Chemical:	Not reported		
COMU:	Not reported		
Amnt Released:	Not reported		
Release Type:	Not reported		
Injuries:	No		
Public Exposure:	No		
Police at Scene:	No		
Contamination of:	Not reported		
Status at Spill:	Not reported		
NJ Spill Date:	Not reported		
NJ Spill Name:	Not reported		
NJ Spill Phone:	Not reported		
Other Date:	Not reported		
Other Name:	Not reported		
Other Telephone:	Not reported		
Public Evacuation:	No		
Assistance Requested:	Not reported		
Wind Direction/Speed:	Not reported		
Local Municipality Notified:	Not reported		
Local Municipality Name:	Not reported		
Local Municipality Title:	Not reported		
Local Municipality Telephone:	Not reported		
Local Municipality Date:	Not reported		
Local Municipality Time:	Not reported		
Incident Description:	Not reported		

Map ID
Direction
Distance
Elevation

MAP FINDINGS

Site

Database(s)

EDR ID Number
EPA ID Number

233 BAYVIEW AVENUE (Continued)

S107084547

Incident Name: Not reported
Incident Referred To: Not reported
Incident Region: Not reported
Incident Telephone: Not reported
Incident Date: Not reported
Incident time: Not reported
Incident ITM: Not reported
Comments: Not reported
Date A310 Letter Printed: Not reported
Date Local Authority Was Notified: Not reported
Date Updated: Not reported
Date Report Faxed to Local Authority: Not reported
Local Authority Notification Date: Not reported
Rep Receive Date: 9/9/2004
Reporter Type: Other
Reporter Name: REDACTED
Reporter Title: Not reported
Reporter Org: PROTANK
Reporter Address: Not reported
Reporter City,St,Zip: Not reported
Reporter County: Not reported
Incident Status: Terminated
Incident Category: Other
Incident Source: STEVEN WILLIAM
Incident Address: 233 BAYVIEW AVENUE
Incident Address 2: Not reported
Incident City,St,Zip: Jersey City, NJ 7305
Incident County: Hudson
DEP Requested: No
Confidential: Not reported
Notify Type: Not reported
Road Closed: No
Direction: Not reported
Responsible Party: Not reported
Responsible Party Name: Not reported
Responsible Party Contact: Not reported
Responsible Party Title: Not reported
Responsible Party Phone: Not reported
Responsible Party Street: Not reported
Responsible Party County: Not reported
Responsible Party City,St,Zip: Not reported
Memo. Of Understanding: Not reported
Drill/trng Exercise: Not reported
Hazardous: Not reported

VCP:

Incident Number: 04-09-09-1120-33
MOA Execution Date: 12/20/2004
Type Of Vcp File: HISTORICAL
Pi Number: Not reported
Case Type(Case Type): Not reported
Case Contact: Department Not reported
Case Contact Name: Not reported
Case Contact: Organization Not reported
Case Contact: Address: Line1 Not reported
Case Contact: Address: Line2 Not reported
Case Contact: Address: Line3 Not reported

Map ID
Direction
Distance
Elevation

MAP FINDINGS

Site

Database(s)

EDR ID Number
EPA ID Number

233 BAYVIEW AVENUE (Continued)

S107084547

Case Contact City,St,Zip: Not reported

HIST SHWS:

Case Status: Active
Status Date: 12/20/2004
Case ID: 243711
Contact: Bureau of Field Operations - Northern
Sub Section Label: A: Sites with On-Site Sources of Contamination
Site Municipality: 0906
Remedial Level Code: C1
Classification exception area dt: None
Classification exception area dt: Not reported
Deed Notice Status: None
Deed Notice Date: Not reported
Engineering Control Status: None
Engineering Control Date: Not reported
National Priorities List Status: Not reported
National Priorities List Date: Not reported
X Coordinate: 607319
Y Coordinate: 683101
Coordinate System: NJ State Plane (NAD83) - USFEET

267
West
1/4-1/2
0.479 mi.
2531 ft.

BOB CIASULLI TOYOTA
10 WATER STREET AT ROUTE 440
JERSEY CITY, NJ

HIST LUST **S104385770**
N/A

Relative:
Lower

LUST HIST:

Case ID: Not reported
Lead Program Assigned: Bureau of Field Operations - Initial Notice Section
Facility Status: **Site Issued Letter of No Further Action for Area(s) Of Concern**
UST ID: 0324515
TMS Number: N98-1636
Remedial Level: Site has 1 area of concern with 1 media of concern.
Case Manager: Corbin Weck
Facility Phone: (609) 292-9519
No Further Action: 8/18/1999 0:00:00
RAW Approved: Not reported
CEA: Not reported
Date CEA Lifted: Not reported
Dead Notice: Not reported

Actual:
9 ft.

BF268
SE
1/4-1/2
0.484 mi.
2556 ft.

MARTIN LUTHER KING LIBRARY
271-285 MARTIN LUTHER KING DR
JERSEY CITY, NJ 07302

VCP **S106589650**
N/A

Site 3 of 4 in cluster BF

Relative:
Higher

VCP:

Incident Number: 02-04-25-0025-35
MOA Execution Date: 5/1/2002
Type Of Vcp File: HISTORICAL
Pi Number: Not reported
Case Type(Case Type): Not reported
Case Contact: Department Not reported

Actual:
87 ft.

Map ID
Direction
Distance
Elevation

MAP FINDINGS

Site

Database(s)

EDR ID Number
EPA ID Number

MARTIN LUTHER KING LIBRARY (Continued)

S106589650

Case Contact Name: Not reported
Case Contact: Organization Jersey City Redevelopment Agency
Case Contact: Address: Line1 Not reported
Case Contact: Address: Line2 Not reported
Case Contact: Address: Line3 Not reported
Case Contact City,St,Zip: Not reported

BF269 266 MARTIN LUTHER KING DRIVE
SE 266 MARTIN LUTHER KING DR
1/4-1/2 JERSEY CITY, NJ 07302
0.485 mi.
2562 ft. Site 4 of 4 in cluster BF

VCP S108254357
N/A

Relative:
Higher

VCP:
Incident Number: 06-04-07-0940-36
MOA Execution Date: 9/14/2006
Type Of Vcp File: CURRENT
Pi Number: 295465
Case Type(Case Type): MOA
Case Contact: Department Not reported
Case Contact Name: FOTIOS VARDAKIS
Case Contact: Organization Not reported
Case Contact: Address: Line1 21 SUNSET AVE
Case Contact: Address: Line2 Not reported
Case Contact: Address: Line3 Not reported
Case Contact City,St,Zip: Bayonne, NJ 07002

Actual:
87 ft.

270 80 LEXINGTON AVENUE REALTY ASSOCIATION
NE 80 LEXINGTON AVE
1/4-1/2 JERSEY CITY, NJ
0.486 mi.
2567 ft.

SHWS S102211973
NJ Release N/A

Relative:
Higher

SHWS:
Site ID: 384461
Status: CLOSED
Home Owner: Yes
PI Number: Not reported
X Coord Site: Not reported
X Coord PI: Not reported
Y Coord Site: Not reported
Y Coord PI: Not reported

Actual:
61 ft.

NJ Release:

Facility ID: 148 Case Number: 95-1-4-1541-48
Date Received: 1/4/1995 Nature of Incident: Facility
Operator: DIANNE
Incident Type: Not reported Incident Location: Not reported
Location: Other
Other Location: Not reported
Contact Name: Not reported
Caller Name: REDACTED
Caller Title: ACTIVE OIL SERVICE
Caller Address: Not reported
Caller City,St,Zip: Not reported
Caller Telephone: Not reported

Map ID
Direction
Distance
Elevation

MAP FINDINGS

Site

Database(s)

EDR ID Number
EPA ID Number

80 LEXINGTON AVENUE REALTY ASSOCIATION (Continued)

S102211973

Facility Phone:	Not reported	Incident Time:	1300
Incident Date:	1/4/1995		
Substance(s):	OIL HEATING #2		
Substance Type:	Liquid	Substance Identity:	Known
CAS Number:	Not reported	A310 Letter:	Yes
TCPA Chemical:	No	Hazrds Material:	Yes
COMU:	0906	Ref. Code:	101
Amnt Released:	10 GAL	Contained:	Yes
Release Type:	Terminated	Release VE:	Estimate
Injuries:	No		
Public Exposure:	No	Facility Evacuation:	No
Police at Scene:	No	Firemen at Scene:	No
Contamination of:	Land	Receiving Water:	Not reported
Status at Spill:	RETURN LINE AT CAP OF 2000 GAL UST CORRODED CAUSING LEAK. CLEAN UP WILL BE DONE BY ACTIVE OIL SERVICE.		
NJ Spill Date:	Not reported	NJ Spill Time:	Not reported
NJ Spill Name:	Not reported	NJ Spill Title:	Not reported
NJ Spill Phone:	Not reported		
Other Date:	Not reported	Other Time:	Not reported
Other Name:	Not reported	Other Title:	Not reported
Other Telephone:	Not reported		
Public Evacuation:	No		
Assistance Requested:	No		
Wind Direction/Speed:	Not reported		
Local Municipality Notified:	Not reported		
Local Municipality Name:	JERSEY CITY		
Local Municipality Title:	CPT O'CONNER		
Local Municipality Telephone:	201-547-4271		
Local Municipality Date:	1/4/1995		
Local Municipality Time:	1544		
Incident Description:	U.S.T.		
Incident Name:	Not reported		
Incident Referred To:	DRPSR		
Incident Region:	BFO-CAS		
Incident Telephone:	Faxed,Mailed		
Incident Date:	1/4/1995		
Incident time:	Not reported		
Incident ITM:	B		
Comments:	Not reported		
Date A310 Letter Printed:	Not reported		
Date Local Authority Was Notified:	Not reported		
Date Updated:	Not reported		
Date Report Faxed to Local Authority:	Not reported		
Local Authority Notification Date:	Not reported		
Rep Receive Date:	Not reported		
Reporter Type:	Not reported		
Reporter Name:	Not reported		
Reporter Title:	Not reported		
Reporter Org:	Not reported		
Reporter Address:	Not reported		
Reporter City,St,Zip:	Not reported		
Reporter County:	Not reported		
Incident Status:	Not reported		
Incident Category:	Not reported		
Incident Source:	Not reported		
Incident Address:	Not reported		
Incident Address 2:	Not reported		

Map ID
Direction
Distance
Elevation

MAP FINDINGS

Site

Database(s)

EDR ID Number
EPA ID Number

80 LEXINGTON AVENUE REALTY ASSOCIATION (Continued)

S102211973

Incident City,St,Zip: Not reported
Incident County: Not reported
DEP Requested: Not reported
Confidential: Not reported
Notify Type: Not reported
Road Closed: Not reported
Direction: Not reported
Responsible Party: UnKnown
Responsible Party Name: Not reported
Responsible Party Contact: Not reported
Responsible Party Title: Not reported
Responsible Party Phone: Not reported
Responsible Party Street: Not reported
Responsible Party County: Not reported
Responsible Party City,St,Zip: Not reported
Memo. Of Understanding: Not reported
Drill/trng Exercise: Not reported
Hazardous: Not reported

BG271 BALDWIN STEEL COMPANY
WSW 500 RT 440
1/4-1/2 JERSEY CITY, NJ 07303
0.492 mi.
2595 ft. Site 1 of 2 in cluster BG

SHWS 1004328973
SPILLS N/A
BROWNFIELDS

Relative: SHWS:
Lower Site ID: 56784
Status: ACTIVE
Actual: Home Owner: No
16 ft. PI Number: 31779
X Coord Site: 603778
X Coord PI: 603778
Y Coord Site: 684954
Y Coord PI: 684954

NJ SPILL:
Facility ID: 20562
Case Number: 96-12-30-1424-59
Notify Type: Not reported
Date Received: 12/30/1996
Location: Facility
Other Location: Not reported
Incident Date: 12/30/1996
Incident Time: 1410
A310 Letter: Yes
Ref. Code: 101
COMU: 0906
CAS Number: Not reported
Hazardous: Not reported
Incident Location: Not reported
Facility Phone: 201-333-7000
Substance(s): OIL FUEL #2
Substance Type: Liquid
Substance Identity: Known
TCPA Chemical: No
Hazrds Material: Yes
Amnt Released: 50 - 100 GALS

Map ID
Direction
Distance
Elevation

MAP FINDINGS

Site

Database(s)

EDR ID Number
EPA ID Number

BALDWIN STEEL COMPANY (Continued)

1004328973

Release VE: Estimate
Contained: Yes
Release Type: Terminated
Incident Desc: Spill
Status at Spill: SPILL DUE TO CONTRACTOR DRILLING A HOLE INTO OIL PIPE FROM A 10,000 GAL ABOVE THE TANK.CLEANUP IN PROGRESS BY FACILITY.
NJ Spill Date: Not reported
NJ Spill Time: Not reported
NJ Spill Name: Not reported
NJ Spill Title: Not reported
NJ Spill Phone: Not reported
Other Date: Not reported
Other Time: Not reported
Other Name: Not reported
Other Title: Not reported
Other Phone: Not reported
Injuries: No
Public Exposure: No
Road Closed: Not reported
Facility Evacuation:No
Receiving Water: Not reported
Public Evacuation:No
Police at Scene: No
Firemen at Scene:No
Contamination of: Land
Nature of Incident:Facility
Wind Direction/Speed: Not reported
Assistance Requested: No
Memo. Of Understanding: Not reported
Drill/trng Exercise: Not reported
Operator: MICHAEL
Contact Name: Not reported
Caller Name: REDACTED
Caller Title: BALDWIN STEEL CO
Caller Address: Not reported
Caller City,St,Zip: Not reported
Caller Phone: Not reported
Responsible Party: Known
Responsible Party Name: BALDWIN STEEL CO
Responsible Party Contact: STEVEN STRAUSS
Responsible Party Title: VICE PRES
Responsible Party Telephone: 201-333-7000
Responsible Party Street: 500 RT 440
Responsible Party Municipality: JERSEY CITY
Responsible Party State: NJ
Responsible Party Zip: Not reported
Responsible City,St,Zip: JERSEY CITY, NJ
Responsible Party County: HUDSON
Local Municipality: Not reported
Local Municipality Name: JERSEY CITY
Local Municipality Title: CAPT. CIRILLO
Local Municipality Phone: 201-547-4271
Local Municipality Date: 12/30/1996
Local Municipality Time: 1434
Incident Name: Not reported
Incident Referred To: DRPSR
Incident Region: BFO-CAS

Map ID
Direction
Distance
Elevation

MAP FINDINGS

Site

Database(s)

EDR ID Number
EPA ID Number

BALDWIN STEEL COMPANY (Continued)

1004328973

Incident Phone: Not reported
Incident Date: 12/30/1996
Comments: Not reported
Date A310 Letter Printed: Not reported
Date Local Authority Was Notified: Not reported
Date Update: Not reported
Date Report Faxed to Local Authority: Not reported
Local Authority Notification Date: Not reported
Reporter Name: Not reported
Reporter Type: Not reported
Rep Received Date: Not reported
Reporter Title: Not reported
Reporter Orgzn: Not reported
Reporter Address: Not reported
Reporter City,St,Zip: Not reported
Reporter County: Not reported
Incident Type: Not reported
Incident Status: Not reported
Incident Category: Not reported
Incident Source: Not reported
Incident Address: Not reported
Incident Address 2: Not reported
Incident City,St,Zip: Not reported
Incident County: Not reported
DEP Requested: Not reported
Confidential: Not reported

NJ BROWNFIELD:

Price: Negotiable
Assessed Value: Not reported
Owner Name: DEP Case
Value: Not reported
Planning Area: Planning Area 1
Property Size: Not reported
General Comments: Not reported

BG272 BALDWIN STEEL COMPANY
WSW 500 RTE 440
1/4-1/2 JERSEY CITY, NJ 07304
0.492 mi.
2595 ft. Site 2 of 2 in cluster BG

UST 1000193479
VCP N/A
HWS RE-EVAL

Relative: UST:
Lower Facility ID: 031779
Owner Name: Not Identified Not Identified
Actual: Organization: STEVEN STRAUSS
16 ft. Contact Type(UST Reg): Facility Operator
Contact Address (UST Reg): Not reported
Contact Address 2 (UST Reg): Not reported
Conact City,St,Zip (UST Reg): Not reported
Owner Name: STEVEN STRAUSS
Organization: BALDWIN STEEL CO
Contact Type(UST Reg): Tank Owner
Contact Address (UST Reg): 500 RT 440
Contact Address 2 (UST Reg): PO BOX A-38
Conact City,St,Zip (UST Reg): Jersey City, NJ 07304

Map ID
Direction
Distance
Elevation

MAP FINDINGS

Site

Database(s)

EDR ID Number
EPA ID Number

BALDWIN STEEL COMPANY (Continued)

1000193479

Tank Id: TANK-1
Tank Number: 1
Tank Contents: Leaded Gasoline
Tank Size: 275
Install Date: 1/1/1944
Tank Compliance: No
Tank Status: Removed
Overfill: No
Tank Status Date: 4/10/1997
Compliance Monitoring?: No
Overfill Protection: No
Spill Containment: No
Tank Wellhead Protection: Not reported

TANK MONITOR DATA:

Monitor Tank / Pipe: Pipe
Monitor Type: None
Monitor Tank / Pipe: Tank
Monitor Type: None

TANK DETAIL:

Tankpipe Tank / Pipe: Tank
Tankpipe Construction Type: Bare steel
Tankpipe Tank / Pipe: Pipe
Tankpipe Construction Type: Bare steel

VCP:

Incident Number: 96-12-30-1424-59
MOA Execution Date: 8/25/1997
Type Of Vcp File: HISTORICAL
Pi Number: Not reported
Case Type(Case Type): Not reported
Case Contact: Department Not reported
Case Contact Name: Not reported
Case Contact: Organization Steven H Strauss Vp
Case Contact: Address: Line1 Not reported
Case Contact: Address: Line2 Not reported
Case Contact: Address: Line3 Not reported
Case Contact City,St,Zip: Not reported

HWS RE-EVAL:

Facility Status: Assigned to Lead Bureau.
PI Number: 031779
Category: Non-Homeowner

BH273
North
1/2-1
0.514 mi.
2712 ft.

235 LEXINGTON AVENUE
235 LEXINGTON AVE
JERSEY CITY, NJ 07302
Site 1 of 6 in cluster BH

SHWS 1010497719
FINDS N/A

Relative:
Lower

SHWS:
Site ID: 366548
Status: CLOSED
Home Owner: Yes
PI Number: Not reported
X Coord Site: Not reported
X Coord PI: Not reported

Actual:
16 ft.

Map ID
Direction
Distance
Elevation

MAP FINDINGS

Site

Database(s)

EDR ID Number
EPA ID Number

235 LEXINGTON AVENUE (Continued)

1010497719

Y Coord Site: Not reported
Y Coord PI: Not reported

FINDS:

Registry ID: 110032894857

Environmental Interest/Information System

NJ-NJEMS (New Jersey - New Jersey Environmental Management System).
The Department of Environmental Protection (NJDEP) manages large
databases of environmental information in this integrated system.

BH274
North
1/2-1
0.515 mi.
2717 ft.

236 LEXINGTON AVENUE
236 LEXINGTON AVE
JERSEY CITY, NJ 07306
Site 2 of 6 in cluster BH

SHWS 1010528921
FINDS N/A

Relative:
Lower

SHWS:
Site ID: 78543
Status: CLOSED
Home Owner: No
PI Number: G000029872
X Coord Site: Not reported
X Coord PI: Not reported
Y Coord Site: Not reported
Y Coord PI: Not reported

Actual:
16 ft.

FINDS:

Registry ID: 110032316161

Environmental Interest/Information System

NJ-NJEMS (New Jersey - New Jersey Environmental Management System).
The Department of Environmental Protection (NJDEP) manages large
databases of environmental information in this integrated system.

BH275
North
1/2-1
0.515 mi.
2717 ft.

236 LEXINGTON AVENUE APT COMPLEX
236 LEXINGTON AVE
JERSEY CITY, NJ 07304
Site 3 of 6 in cluster BH

NJ Release S102486980
VCP N/A

Relative:
Lower

NJ Release:
Facility ID: 15597
Date Received: 9/30/1996
Operator: JULIE1
Incident Type: Not reported
Location: Other
Other Location: Not reported
Contact Name: Not reported
Caller Name: REDACTED
Caller Title: AMERICAN TANK SRVC
Case Number: 96-9-30-1249-05
Nature of Incident: Other
Incident Location: Not reported

Actual:
16 ft.

Map ID
Direction
Distance
Elevation

MAP FINDINGS

Site

Database(s)

EDR ID Number
EPA ID Number

236 LEXINGTON AVENUE APT COMPLEX (Continued)

S102486980

Caller Address: Not reported
Caller City,St,Zip: Not reported
Caller Telephone: Not reported
Facility Phone: Not reported
Incident Date: 9/30/1996
Substance(s): OIL FUEL #2
Substance Type: Liquid
CAS Number: Not reported
TCPA Chemical: No
COMU: 0906
Amnt Released: UNKNOWN
Release Type: Terminated
Injuries: No
Public Exposure: No
Police at Scene: No
Contamination of: Land
Status at Spill: 1/800 GAL UST REMOVED.SOIL CONTAMINATION FOUND.CLEAN UP TO BE DONE.
NJ Spill Date: Not reported
NJ Spill Name: Not reported
NJ Spill Phone: Not reported
Other Date: Not reported
Other Name: Not reported
Other Telephone: Not reported
Public Evacuation: No
Assistance Requested: No
Wind Direction/Speed: Not reported
Local Municipality Notified: Not reported
Local Municipality Name: JERSEY CITY
Local Municipality Title: CAPT KARNEY
Local Municipality Telephone: 201-547-4271
Local Municipality Date: 9/30/1996
Local Municipality Time: 1253
Incident Description: U.S.T.
Incident Name: Not reported
Incident Referred To: DRPSR
Incident Region: BFO-CAS
Incident Telephone: Not reported
Incident Date: 9/30/1996
Incident time: Not reported
Incident ITM: B
Comments: Not reported
Date A310 Letter Printed: 9/30/1996
Date Local Authority Was Notified: Not reported
Date Updated: Not reported
Date Report Faxed to Local Authority: Not reported
Local Authority Notification Date: Not reported
Rep Receive Date: Not reported
Reporter Type: Not reported
Reporter Name: Not reported
Reporter Title: Not reported
Reporter Org: Not reported
Reporter Address: Not reported
Reporter City,St,Zip: Not reported
Reporter County: Not reported
Incident Status: Not reported
Incident Category: Not reported
Incident Source: Not reported

Incident Time: 1245
Substance Identity: Known
A310 Letter: Yes
Hazrds Material: Yes
Ref. Code: 101
Contained: Yes
Release VE: Not reported
Facility Evacuation: No
Firemen at Scene: No
Receiving Water: Not reported
NJ Spill Time: Not reported
NJ Spill Title: Not reported
Other Time: Not reported
Other Title: Not reported

Map ID
Direction
Distance
Elevation

MAP FINDINGS

Site

Database(s)

EDR ID Number
EPA ID Number

236 LEXINGTON AVENUE APT COMPLEX (Continued)

S102486980

Incident Address: Not reported
 Incident Address 2: Not reported
 Incident City,St,Zip: Not reported
 Incident County: Not reported
 DEP Requested: Not reported
 Confidential: Not reported
 Notify Type: Not reported
 Road Closed: Not reported
 Direction: Not reported
 Responsible Party: Known
 Responsible Party Name: JB PROPERTIES
 Responsible Party Contact: JEFF CEBULA
 Responsible Party Title: PRES
 Responsible Party Phone: 212-235-1375
 Responsible Party Street: 50 WEST SO ORANGE AV
 Responsible Party County: Not reported
 Responsible Party City,St,Zip: SOUTH ORANGE, NJ
 Memo. Of Understanding: Not reported
 Drill/trng Exercise: Not reported
 Hazardous: Not reported

VCP:

Incident Number: 96-09-30-1249-05
 MOA Execution Date: 11/27/1996
 Type Of Vcp File: HISTORICAL
 Pi Number: Not reported
 Case Type(Case Type): Not reported
 Case Contact: Department Not reported
 Case Contact Name: Not reported
 Case Contact: Organization Jeff Cebula Pres
 Case Contact: Address: Line1 Not reported
 Case Contact: Address: Line2 Not reported
 Case Contact: Address: Line3 Not reported
 Case Contact City,St,Zip: Not reported

BH276 245 LEXINGTON AVENUE
North 245 LEXINGTON AVE
1/2-1 JERSEY CITY, NJ 07304
0.519 mi.
2740 ft. Site 4 of 6 in cluster BH

NJ Release S106211255
VCP N/A

Relative:
Lower

NJ Release:

Facility ID: 42217
 Date Received: 12/11/2002
 Operator: Not reported
 Incident Type: Underground Storage Tank
 Location: Not reported
 Other Location: Not reported
 Contact Name: Not reported
 Caller Name: Not reported
 Caller Title: Not reported
 Caller Address: Not reported
 Caller City,St,Zip: Not reported
 Caller Telephone: Not reported
 Facility Phone: Not reported
 Incident Date: 12/11/2002
 Substance(s): Not reported

Case Number: 02-12-11-1533-46
 Nature of Incident: Not reported

Incident Location: AT RESIDENCE

Actual:
16 ft.

Incident Time: Not reported

Map ID
Direction
Distance
Elevation

MAP FINDINGS

Site

Database(s)

EDR ID Number
EPA ID Number

245 LEXINGTON AVENUE (Continued)

S106211255

Substance Type:	Not reported	Substance Identity:	Not reported
CAS Number:	Not reported	A310 Letter:	Not reported
TCPA Chemical:	Not reported	Hazrds Material:	Not reported
COMU:	Not reported	Ref. Code:	Not reported
Amnt Released:	Not reported	Contained:	Not reported
Release Type:	Not reported	Release VE:	Not reported
Injuries:	No		
Public Exposure:	No	Facility Evacuation:	No
Police at Scene:	No	Firemen at Scene:	No
Contamination of:	Not reported	Receiving Water:	Not reported
Status at Spill:	Not reported		
NJ Spill Date:	Not reported	NJ Spill Time:	Not reported
NJ Spill Name:	Not reported	NJ Spill Title:	Not reported
NJ Spill Phone:	Not reported		
Other Date:	Not reported	Other Time:	Not reported
Other Name:	Not reported	Other Title:	Not reported
Other Telephone:	Not reported		
Public Evacuation:	No		
Assistance Requested:	Not reported		
Wind Direction/Speed:	Not reported		
Local Municipality Notified:	Not reported		
Local Municipality Name:	Not reported		
Local Municipality Title:	Not reported		
Local Municipality Telephone:	Not reported		
Local Municipality Date:	Not reported		
Local Municipality Time:	Not reported		
Incident Description:	Not reported		
Incident Name:	Not reported		
Incident Referred To:	Not reported		
Incident Region:	Not reported		
Incident Telephone:	Not reported		
Incident Date:	Not reported		
Incident time:	Not reported		
Incident ITM:	Not reported		
Comments:	Not reported		
Date A310 Letter Printed:	Not reported		
Date Local Authority Was Notified:	Not reported		
Date Updated:	Not reported		
Date Report Faxed to Local Authority:	Not reported		
Local Authority Notification Date:	Not reported		
Rep Receive Date:	12/11/2002		
Reporter Type:	Other		
Reporter Name:	REDACTED		
Reporter Title:	Not reported		
Reporter Org:	CASTLETON ENVIRO		
Reporter Address:	Not reported		
Reporter City,St,Zip:	Not reported		
Reporter County:	Not reported		
Incident Status:	Terminated		
Incident Category:	Other		
Incident Source:	RODOLFO ROSARIO		
Incident Address:	245 LEXINGTON AVE		
Incident Address 2:	Not reported		
Incident City,St,Zip:	Jersey City, NJ 7304		
Incident County:	Hudson		
DEP Requested:	No		
Confidential:	Not reported		

Map ID
Direction
Distance
Elevation

MAP FINDINGS

Site

Database(s)

EDR ID Number
EPA ID Number

245 LEXINGTON AVENUE (Continued)

S106211255

Notify Type: Not reported
Road Closed: No
Direction: Not reported
Responsible Party: Not reported
Responsible Party Name: Not reported
Responsible Party Contact: Not reported
Responsible Party Title: Not reported
Responsible Party Phone: Not reported
Responsible Party Street: Not reported
Responsible Party County: Not reported
Responsible Party City,St,Zip: Not reported
Memo. Of Understanding: Not reported
Drill/trng Exercise: Not reported
Hazardous: Not reported

VCP:

Incident Number: 02-12-11-1533-46
MOA Execution Date: 9/17/2003
Type Of Vcp File: HISTORICAL
Pi Number: Not reported
Case Type(Case Type): Not reported
Case Contact: Department Not reported
Case Contact Name: Not reported
Case Contact: Organization Not reported
Case Contact: Address: Line1 Not reported
Case Contact: Address: Line2 Not reported
Case Contact: Address: Line3 Not reported
Case Contact City,St,Zip: Not reported

BH277 245 LEXINGTON AVENUE
North 245 LEXINGTON AVE
1/2-1 JERSEY CITY, NJ 07304
0.519 mi.
2740 ft. Site 5 of 6 in cluster BH

SHWS 1010527823
FINDS N/A

Relative: SHWS:
Lower Site ID: 158228
Status: CLOSED
Actual: Home Owner: Yes
16 ft. PI Number: Not reported
X Coord Site: Not reported
X Coord PI: Not reported
Y Coord Site: Not reported
Y Coord PI: Not reported

FINDS:

Registry ID: 110032279585

Environmental Interest/Information System

NJ-NJEMS (New Jersey - New Jersey Environmental Management System).
The Department of Environmental Protection (NJDEP) manages large
databases of environmental information in this integrated system.

Map ID
 Direction
 Distance
 Elevation

MAP FINDINGS

Site

Database(s)

EDR ID Number
 EPA ID Number

BI278 **348 WOODLAWN AVENUE**
SW **348 WOODLAWN AVE**
1/2-1 **JERSEY CITY, NJ 07305**
0.520 mi.
2745 ft. **Site 1 of 3 in cluster BI**

NJ Release **S106919184**
VCP **N/A**

Relative:
Lower

NJ Release:

Actual:
21 ft.

Facility ID: 131472
 Date Received: 2/17/2005
 Operator: Not reported
 Incident Type: Underground Storage Tank
 Location: Not reported
 Other Location: Not reported
 Contact Name: Not reported
 Caller Name: Not reported
 Caller Title: Not reported
 Caller Address: Not reported
 Caller City,St,Zip: Not reported
 Caller Telephone: Not reported
 Facility Phone: Not reported
 Incident Date: 2/17/2005
 Substance(s): Not reported
 Substance Type: Not reported
 CAS Number: Not reported
 TCPA Chemical: Not reported
 COMU: Not reported
 Amnt Released: Not reported
 Release Type: Not reported
 Injuries: No
 Public Exposure: No
 Police at Scene: No
 Contamination of: Not reported
 Status at Spill: Not reported
 NJ Spill Date: Not reported
 NJ Spill Name: Not reported
 NJ Spill Phone: Not reported
 Other Date: Not reported
 Other Name: Not reported
 Other Telephone: Not reported
 Public Evacuation: No
 Assistance Requested: Not reported
 Wind Direction/Speed: Not reported
 Local Municipality Notified: Not reported
 Local Municipality Name: Not reported
 Local Municipality Title: Not reported
 Local Municipality Telephone: Not reported
 Local Municipality Date: Not reported
 Local Municipality Time: Not reported
 Incident Description: Not reported
 Incident Name: Not reported
 Incident Referred To: Not reported
 Incident Region: Not reported
 Incident Telephone: Not reported
 Incident Date: Not reported
 Incident time: Not reported
 Incident ITM: Not reported
 Comments: Not reported
 Date A310 Letter Printed: Not reported
 Date Local Authority Was Notified: Not reported

Case Number: 05-02-17-1529-58
 Nature of Incident: Not reported
 Incident Location: AT RESIDENCE
 Incident Time: Not reported
 Substance Identity: Not reported
 A310 Letter: Not reported
 Hazrds Material: Not reported
 Ref. Code: Not reported
 Contained: Not reported
 Release VE: Not reported
 Facility Evacuation: No
 Firemen at Scene: No
 Receiving Water: Not reported
 NJ Spill Time: Not reported
 NJ Spill Title: Not reported
 Other Time: Not reported
 Other Title: Not reported

Map ID
Direction
Distance
Elevation

MAP FINDINGS

Site

Database(s)

EDR ID Number
EPA ID Number

348 WOODLAWN AVENUE (Continued)

S106919184

Date Updated: Not reported
Date Report Faxed to Local Authority: Not reported
Local Authority Notification Date: Not reported
Rep Receive Date: 2/17/2005
Reporter Type: Other
Reporter Name: REDACTED
Reporter Title: Not reported
Reporter Org: PREFERRED TANK SVC
Reporter Address: Not reported
Reporter City,St,Zip: Not reported
Reporter County: Not reported
Incident Status: Terminated
Incident Category: Other
Incident Source: GRISELDA GUZMAN
Incident Address: 348 WOODLAWN AVE
Incident Address 2: Not reported
Incident City,St,Zip: Jersey City, NJ 7305
Incident County: Hudson
DEP Requested: No
Confidential: Not reported
Notify Type: Not reported
Road Closed: No
Direction: Not reported
Responsible Party: Not reported
Responsible Party Name: Not reported
Responsible Party Contact: Not reported
Responsible Party Title: Not reported
Responsible Party Phone: Not reported
Responsible Party Street: Not reported
Responsible Party County: Not reported
Responsible Party City,St,Zip: Not reported
Memo. Of Understanding: Not reported
Drill/trng Exercise: Not reported
Hazardous: Not reported

VCP:

Incident Number: 05-02-17-1529-58
MOA Execution Date: 4/12/2005
Type Of Vcp File: HISTORICAL
Pi Number: Not reported
Case Type(Case Type): Not reported
Case Contact: Department Not reported
Case Contact Name: Not reported
Case Contact: Organization Not reported
Case Contact: Address: Line1 Not reported
Case Contact: Address: Line2 Not reported
Case Contact: Address: Line3 Not reported
Case Contact City,St,Zip: Not reported

MAP FINDINGS

Map ID
Direction
Distance
Elevation

Site

Database(s)

EDR ID Number
EPA ID Number

BI279 **348 WOODLAWN AVENUE**
SW **348 WOODLAWN AVE**
1/2-1 **JERSEY CITY, NJ 07305**
0.520 mi.
2745 ft. **Site 2 of 3 in cluster BI**

SHWS **1010531806**
FINDS **N/A**

Relative: SHWS:
Lower Site ID: 191465
 Status: CLOSED
Actual: Home Owner: Yes
21 ft. PI Number: Not reported
 X Coord Site: Not reported
 X Coord PI: Not reported
 Y Coord Site: Not reported
 Y Coord PI: Not reported

FINDS:

Registry ID: 110032384694

Environmental Interest/Information System
 NJ-NJEMS (New Jersey - New Jersey Environmental Management System).
 The Department of Environmental Protection (NJDEP) manages large
 databases of environmental information in this integrated system.

280 **141 CLAREMONT AVENUE**
SE **141 CLAREMONT AVE**
1/2-1 **JERSEY CITY, NJ 07305**
0.523 mi.
2759 ft.

SHWS **1007021604**
HIST HWS **N/A**

Relative: SHWS:
Higher Site ID: 144543
 Status: ACTIVE
Actual: Home Owner: Yes
77 ft. PI Number: 191410
 X Coord Site: 608658
 X Coord PI: 608658
 Y Coord Site: 683601
 Y Coord PI: 683601

HIST SHWS:

Case Status: **Active**
Status Date: 11/27/2002
Case ID: 191410
Contact: County Environmental Health Act
Sub Section Label: A: Sites with On-Site Sources of Contamination
Site Municipality: 0906
Remedial Level Code: C1
Classification exception area dt: None
Classification exception area dt: Not reported
Deed Notice Status: None
Deed Notice Date: Not reported
Engineering Control Status: None
Engineering Control Date: Not reported
National Priorities List Status: Not reported
National Priorities List Date: Not reported
X Coordinate: 608658

MAP FINDINGS

Map ID			EDR ID Number
Direction			EPA ID Number
Distance			
Elevation	Site	Database(s)	

141 CLAREMONT AVENUE (Continued)

1007021604

Y Coordinate: 683601
 Coordinate System: NJ State Plane (NAD83) - USFEET

BI281 300 WOODLAWN AVENUE
SSW 300 WOODLAWN AVE
1/2-1 JERSEY CITY, NJ
0.523 mi.
2764 ft. Site 3 of 3 in cluster BI

SHWS S109294525
N/A

Relative: SHWS:
Higher Site ID: 145582
 Status: CLOSED
Actual: Home Owner: Yes
27 ft. PI Number: Not reported
 X Coord Site: Not reported
 X Coord PI: Not reported
 Y Coord Site: Not reported
 Y Coord PI: Not reported

BJ282 264 WOODLAWN AVENUE
SSW 264 WOODLAWN AVE
1/2-1 JERSEY CITY, NJ 07305
0.529 mi.
2793 ft. Site 1 of 4 in cluster BJ

VCP S108949915
N/A

Relative: VCP:
Higher Incident Number: 06-11-28-1215-48
 MOA Execution Date: 10/2/2007
Actual: Type Of Vcp File: CURRENT
31 ft. Pi Number: 449492
 Case Type(Case Type): MOA
 Case Contact: Department Not reported
 Case Contact Name: SHEILA KAPTEYN
 Case Contact: Organization Not reported
 Case Contact: Address: Line1 264 WOODLAWN AVE
 Case Contact: Address: Line2 Not reported
 Case Contact: Address: Line3 Not reported
 Case Contact City,St,Zip: Jersey City, NJ 07305

BJ283 264 WOODLAWN AVENUE
SSW 264 WOODLAWN AVE
1/2-1 JERSEY CITY, NJ 07305
0.529 mi.
2793 ft. Site 2 of 4 in cluster BJ

SHWS 1010507137
FINDS N/A

Relative: SHWS:
Higher Site ID: 363758
 Status: CLOSED
Actual: Home Owner: Yes
31 ft. PI Number: Not reported
 X Coord Site: Not reported
 X Coord PI: Not reported
 Y Coord Site: Not reported
 Y Coord PI: Not reported

Map ID
Direction
Distance
Elevation

MAP FINDINGS

Site

Database(s)

EDR ID Number
EPA ID Number

264 WOODLAWN AVENUE (Continued)

1010507137

FINDS:

Registry ID: 110032866138

Environmental Interest/Information System

NJ-NJEMS (New Jersey - New Jersey Environmental Management System).
The Department of Environmental Protection (NJDEP) manages large
databases of environmental information in this integrated system.

BK284 **204 BIDWELL AVENUE**
SSE **204 BIDWELL AVE**
1/2-1 **JERSEY CITY, NJ 07303**
0.531 mi.
2805 ft. **Site 1 of 3 in cluster BK**

SHWS **1010522279**
FINDS **N/A**

Relative:
Higher

SHWS:

Site ID: 69614
Status: CLOSED
Home Owner: No
PI Number: G000030494
X Coord Site: Not reported
X Coord PI: Not reported
Y Coord Site: Not reported
Y Coord PI: Not reported

Actual:
91 ft.

FINDS:

Registry ID: 110032185436

Environmental Interest/Information System

NJ-NJEMS (New Jersey - New Jersey Environmental Management System).
The Department of Environmental Protection (NJDEP) manages large
databases of environmental information in this integrated system.

BK285 **204 BIDWELL AVENUE**
SSE **204 BIDWELL AVE**
1/2-1 **JERSEY CITY, NJ 07305**
0.531 mi.
2805 ft. **Site 2 of 3 in cluster BK**

VCP **1007000698**
N/A

Relative:
Higher

VCP:

Incident Number: 96-12-12-0845-59
MOA Execution Date: 7/17/1997
Type Of Vcp File: HISTORICAL
Pi Number: Not reported
Case Type(Case Type): Not reported
Case Contact: Department Not reported
Case Contact Name: Not reported
Case Contact: Organization Fred Vardakis
Case Contact: Address: Line1 Not reported
Case Contact: Address: Line2 Not reported
Case Contact: Address: Line3 Not reported
Case Contact City,St,Zip: Not reported

Actual:
91 ft.

MAP FINDINGS

Map ID			EDR ID Number
Direction			EPA ID Number
Distance			
Elevation	Site	Database(s)	

286 East 1/2-1 0.532 mi. 2806 ft.	329 FORREST STREET 329 FORREST ST JERSEY CITY, NJ 07304	SHWS HIST HWS	1008953798 N/A
--	--	--------------------------------	---------------------------------

Relative: Higher	SHWS: Site ID: 168134 Status: ACTIVE Home Owner: Yes PI Number: 221005 X Coord Site: 609230 X Coord PI: 609230 Y Coord Site: 685007 Y Coord PI: 685007
Actual: 77 ft.	

HIST SHWS:

Case Status:	Active
Status Date:	1/27/2004
Case ID:	221005
Contact:	County Environmental Health Act
Sub Section Label:	A: Sites with On-Site Sources of Contamination
Site Municipality:	0906
Remedial Level Code:	C1
Classification exception area dt:	None
Classification exception area dt:	Not reported
Deed Notice Status:	None
Deed Notice Date:	Not reported
Engineering Control Status:	None
Engineering Control Date:	Not reported
National Priorities List Status:	Not reported
National Priorities List Date:	Not reported
X Coordinate:	609230
Y Coordinate:	685007
Coordinate System:	NJ State Plane (NAD83) - USFEET

287 NW 1/2-1 0.533 mi. 2812 ft.	VALUE GASOLINE STATION RTE 440 JERSEY CITY, NJ 07304	FINDS LUST UST RCRA-NonGen HIST HWS	1000424532 NJD982186157
--	---	--	--

Relative: Lower	FINDS: Registry ID: 110007942780 Environmental Interest/Information System NJ-NJEMS (New Jersey - New Jersey Environmental Management System). The Department of Environmental Protection (NJDEP) manages large databases of environmental information in this integrated system.
Actual: 9 ft.	

RCRAInfo is a national information system that supports the Resource Conservation and Recovery Act (RCRA) program through the tracking of events and activities related to facilities that generate, transport, and treat, store, or dispose of hazardous waste. RCRAInfo allows RCRA program staff to track the notification, permit, compliance, and corrective action activities required under RCRA.

Map ID
Direction
Distance
Elevation

MAP FINDINGS

Site

Database(s)

EDR ID Number
EPA ID Number

VALUE GASOLINE STATION (Continued)

1000424532

LUST:

Case ID: 9111
Bureau: BUST

UST:

Facility ID: 009111
Owner Name: STATION MANAGER
Organization: HESS 30505
Contact Type(UST Reg): Facility Operator
Contact Address (UST Reg): 701 RTE 440
Contact Address 2 (UST Reg): Not reported
Contact City,St,Zip (UST Reg): Jersey City, NJ 07304
Owner Name: JANICE FLAHERTY
Organization: HESS CORP
Contact Type(UST Reg): Tank Owner
Contact Address (UST Reg): 1 HESS PLAZA
Contact Address 2 (UST Reg): RETAIL OPERATIONS/WB-11
Contact City,St,Zip (UST Reg): Woodbridge, NJ 070950961

Tank Id: TANK-1
Tank Number: 1
Tank Contents: Unleaded Gasoline
Tank Size: 10000
Install Date: 1/1/1987
Tank Compliance: Yes
Tank Status: In-use
Overfill: Yes
Tank Status Date: 1/1/1987
Compliance Monitoring?: Yes
Overfill Protection: Yes
Spill Containment: Yes
Tank Wellhead Protection: Not reported

TANK MONITOR DATA:

Monitor Tank / Pipe: Tank
Monitor Type: Inventory Control
Monitor Tank / Pipe: Pipe
Monitor Type: Automatic line leak detector
Monitor Tank / Pipe: Tank
Monitor Type: In-tank(automatic)monitoring
Monitor Tank / Pipe: Pipe
Monitor Type: Interstitial

TANK DETAIL:

Tankpipe Tank / Pipe: Pipe
Tankpipe Construction Type: Fiberglass-reinforced plastic
Tankpipe Tank / Pipe: Tank
Tankpipe Construction Type: Fiberglass-reinforced plastic

Tank Id: TANK-2
Tank Number: 164
Tank Contents: Waste Oil
Tank Size: 550
Install Date: 1/1/1985
Tank Compliance: Yes
Tank Status: Removed
Overfill: Yes

Map ID
Direction
Distance
Elevation

MAP FINDINGS

Site

Database(s)

EDR ID Number
EPA ID Number

VALUE GASOLINE STATION (Continued)

1000424532

Tank Status Date: 2/6/2006
Compliance Monitoring?: Yes
Overfill Protection: Yes
Spill Containment: Yes
Tank Wellhead Protection: Not reported

TANK MONITOR DATA:

Monitor Tank / Pipe: Tank
Monitor Type: In-tank(automatic)monitoring
Monitor Tank / Pipe: Pipe
Monitor Type: Other: No Piping Exists

TANK DETAIL:

Tankpipe Tank / Pipe: Pipe
Tankpipe Construction Type: Fiberglass-reinforced plastic
Tankpipe Tank / Pipe: Tank
Tankpipe Construction Type: Fiberglass-reinforced plastic

Tank Id: TANK-3
Tank Number: 2
Tank Contents: Unleaded Gasoline
Tank Size: 10000
Install Date: 1/1/1987
Tank Compliance: Yes
Tank Status: In-use
Overfill: Yes
Tank Status Date: 1/1/1987
Compliance Monitoring?: Yes
Overfill Protection: Yes
Spill Containment: Yes
Tank Wellhead Protection: Not reported

TANK MONITOR DATA:

Monitor Tank / Pipe: Pipe
Monitor Type: Interstitial
Monitor Tank / Pipe: Tank
Monitor Type: Inventory Control
Monitor Tank / Pipe: Pipe
Monitor Type: Automatic line leak detector
Monitor Tank / Pipe: Tank
Monitor Type: In-tank(automatic)monitoring

TANK DETAIL:

Tankpipe Tank / Pipe: Tank
Tankpipe Construction Type: Fiberglass-reinforced plastic
Tankpipe Tank / Pipe: Pipe
Tankpipe Construction Type: Fiberglass-reinforced plastic

Tank Id: TANK-4
Tank Number: 3
Tank Contents: Unleaded Gasoline
Tank Size: 10000
Install Date: 1/1/1987
Tank Compliance: Yes
Tank Status: In-use
Overfill: Yes
Tank Status Date: 1/1/1987
Compliance Monitoring?: Yes
Overfill Protection: Yes

Map ID
Direction
Distance
Elevation

MAP FINDINGS

Site

Database(s)

EDR ID Number
EPA ID Number

VALUE GASOLINE STATION (Continued)

1000424532

Spill Containment: Yes
Tank Wellhead Protection: Not reported

TANK MONITOR DATA:
Monitor Tank / Pipe: Tank
Monitor Type: Inventory Control
Monitor Tank / Pipe: Tank
Monitor Type: In-tank(automatic)monitoring
Monitor Tank / Pipe: Pipe
Monitor Type: Interstitial
Monitor Tank / Pipe: Pipe
Monitor Type: Automatic line leak detector

TANK DETAIL:
Tankpipe Tank / Pipe: Tank
Tankpipe Construction Type: Fiberglass-reinforced plastic
Tankpipe Tank / Pipe: Pipe
Tankpipe Construction Type: Fiberglass-reinforced plastic

Tank Id: TANK-5
Tank Number: 4
Tank Contents: Light Diesel Fuel (No. 1-D)
Tank Size: 10000
Install Date: 1/1/1987
Tank Compliance: Yes
Tank Status: In-use
Overfill: Yes
Tank Status Date: 1/1/1987
Compliance Monitoring?: Yes
Overfill Protection: Yes
Spill Containment: Yes
Tank Wellhead Protection: Not reported

TANK MONITOR DATA:
Monitor Tank / Pipe: Pipe
Monitor Type: Automatic line leak detector
Monitor Tank / Pipe: Pipe
Monitor Type: Interstitial
Monitor Tank / Pipe: Tank
Monitor Type: In-tank(automatic)monitoring
Monitor Tank / Pipe: Tank
Monitor Type: Inventory Control

TANK DETAIL:
Tankpipe Tank / Pipe: Pipe
Tankpipe Construction Type: Fiberglass-reinforced plastic
Tankpipe Tank / Pipe: Tank
Tankpipe Construction Type: Fiberglass-reinforced plastic

Tank Id: TANK-6
Tank Number: 5
Tank Contents: Kerosene (No. 1)
Tank Size: 6000
Install Date: 1/1/1987
Tank Compliance: Yes
Tank Status: In-use
Overfill: Yes
Tank Status Date: 1/1/1987
Compliance Monitoring?: Yes

Map ID
Direction
Distance
Elevation

MAP FINDINGS

Site

Database(s)

EDR ID Number
EPA ID Number

VALUE GASOLINE STATION (Continued)

1000424532

Overfill Protection: Yes
Spill Containment: Yes
Tank Wellhead Protection: Not reported

TANK MONITOR DATA:

Monitor Tank / Pipe: Pipe
Monitor Type: Interstitial
Monitor Tank / Pipe: Pipe
Monitor Type: Automatic line leak detector
Monitor Tank / Pipe: Tank
Monitor Type: Inventory Control
Monitor Tank / Pipe: Tank
Monitor Type: In-tank(automatic)monitoring

TANK DETAIL:

Tankpipe Tank / Pipe: Pipe
Tankpipe Construction Type: Fiberglass-reinforced plastic
Tankpipe Tank / Pipe: Tank
Tankpipe Construction Type: Fiberglass-coated steel

RCRA-NonGen:

Date form received by agency: 01/01/2007
Facility name: HESS CORP STATION #30505
Facility address: 701 RTE 440 S HUDSON MALL
JERSEY CITY, NJ 07304
EPA ID: NJD982186157
Mailing address: HESS PLAZA
WOODBIDGE, NJ 07095
Contact: JOHN GEITNER
Contact address: HESS PLAZA
WOODBIDGE, NJ 07095
Contact country: US
Contact telephone: (732) 750-7105
Contact email: JGEITNER@HESS.COM
EPA Region: 02
Classification: Non-Generator
Description: Handler: Non-Generators do not presently generate hazardous waste

Owner/Operator Summary:

Owner/operator name: NO NAME FOUND
Owner/operator address: Not reported
Not reported
Owner/operator country: US
Owner/operator telephone: Not reported
Legal status: Private
Owner/Operator Type: Operator
Owner/Op start date: 03/01/2000
Owner/Op end date: Not reported
Owner/operator name: HESS CORPORATION
Owner/operator address: HESS PLAZA
WOODBIDGE, NJ 07095
Owner/operator country: US
Owner/operator telephone: Not reported
Legal status: Private
Owner/Operator Type: Owner
Owner/Op start date: 03/01/2000

Map ID
Direction
Distance
Elevation

MAP FINDINGS

Site

Database(s)

EDR ID Number
EPA ID Number

VALUE GASOLINE STATION (Continued)

1000424532

Owner/Op end date: Not reported

Owner/operator name: MERIT OIL CORP
Owner/operator address: NOT REQUIRED
NOT REQUIRED, WY 99999

Owner/operator country: US
Owner/operator telephone: (212) 555-1212
Legal status: Private
Owner/Operator Type: Owner
Owner/Op start date: Not reported
Owner/Op end date: Not reported

Owner/operator name: HESS CORPORATION
Owner/operator address: Not reported
Not reported

Owner/operator country: Not reported
Owner/operator telephone: Not reported
Legal status: Private
Owner/Operator Type: Operator
Owner/Op start date: 03/01/2000
Owner/Op end date: Not reported

Handler Activities Summary:

U.S. importer of hazardous waste: No
Mixed waste (haz. and radioactive): No
Recycler of hazardous waste: No
Transporter of hazardous waste: Unknown
Treater, storer or disposer of HW: No
Underground injection activity: No
On-site burner exemption: No
Furnace exemption: No
Used oil fuel burner: No
Used oil processor: No
User oil refiner: No
Used oil fuel marketer to burner: No
Used oil Specification marketer: No
Used oil transfer facility: No
Used oil transporter: No
Off-site waste receiver: Commercial status unknown

Historical Generators:

Date form received by agency: 11/14/2006
Facility name: HESS CORP STATION #30505
Classification: Conditionally Exempt Small Quantity Generator

Date form received by agency: 11/13/2006
Facility name: HESS CORP STATION #30505
Classification: Conditionally Exempt Small Quantity Generator

Date form received by agency: 05/11/1987
Facility name: HESS CORP STATION #30505
Site name: VALUE GASOLINE STATION
Classification: Large Quantity Generator

Hazardous Waste Summary:

Waste code: D001

Map ID
Direction
Distance
Elevation

MAP FINDINGS

Site

Database(s)

EDR ID Number
EPA ID Number

VALUE GASOLINE STATION (Continued)

1000424532

Waste name: IGNITABLE HAZARDOUS WASTES ARE THOSE WASTES WHICH HAVE A FLASHPOINT OF LESS THAN 140 DEGREES FAHRENHEIT AS DETERMINED BY A PENSKEY-MARTENS CLOSED CUP FLASH POINT TESTER. ANOTHER METHOD OF DETERMINING THE FLASH POINT OF A WASTE IS TO REVIEW THE MATERIAL SAFETY DATA SHEET, WHICH CAN BE OBTAINED FROM THE MANUFACTURER OR DISTRIBUTOR OF THE MATERIAL. LACQUER THINNER IS AN EXAMPLE OF A COMMONLY USED SOLVENT WHICH WOULD BE CONSIDERED AS IGNITABLE HAZARDOUS WASTE.

Waste code: D018
Waste name: BENZENE

Violation Status: No violations found

HIST SHWS:

Case Status: Active
Status Date: 8/16/2005
Case ID: 009111
Contact: BSCM
Sub Section Label: A: Sites with On-Site Sources of Contamination
Site Municipality: 0906
Remedial Level Code: C2
Classification exception area dt: None
Classification exception area dt: Not reported
Deed Notice Status: None
Deed Notice Date: Not reported
Engineering Control Status: None
Engineering Control Date: Not reported
National Priorities List Status: Not reported
National Priorities List Date: Not reported
X Coordinate: 603945
Y Coordinate: 688211
Coordinate System: NJ State Plane (NAD83) - USFEET

BH288 268 LEXINGTON AVENUE
North 268 LEXINGTON AVE
1/2-1 JERSEY CITY, NJ 07304
0.533 mi.
2813 ft. Site 6 of 6 in cluster BH

SHWS 1011263408
FINDS N/A

Relative: SHWS:
Lower Site ID: 373609
Status: CLOSED
Actual: Home Owner: No
15 ft. PI Number: Not reported
X Coord Site: Not reported
X Coord PI: Not reported
Y Coord Site: Not reported
Y Coord PI: Not reported

FINDS:

Registry ID: 110034118498

Environmental Interest/Information System
NJ-NJEMS (New Jersey - New Jersey Environmental Management System).
The Department of Environmental Protection (NJDEP) manages large databases of environmental information in this integrated system.

Map ID
Direction
Distance
Elevation

MAP FINDINGS

Site

Database(s)

EDR ID Number
EPA ID Number

289
WNW
1/2-1
0.534 mi.
2820 ft.

JERSEY CITY DEPT OF PUBLIC WORKS
575 RTE 440
JERSEY CITY, NJ 07305

LUST U000371309
UST N/A
HIST LUST
HIST HWS

Relative:
Lower

Actual:
9 ft.

LUST:

Case ID: 19985
Bureau: BUST

UST:

Facility ID: 019985
Owner Name: Not Identified Not Identified
Organization: Not Identified
Contact Type(UST Reg): Facility Operator
Contact Address (UST Reg): Not reported
Contact Address 2 (UST Reg): Not reported
Contact City, St, Zip (UST Reg): Not reported
Owner Name: BUSINESS ADMINISTRAT
Organization: CITY OF JERSEY CITY
Contact Type(UST Reg): Tank Owner
Contact Address (UST Reg): 280 GROVE ST
Contact Address 2 (UST Reg): Not reported
Contact City, St, Zip (UST Reg): Jersey City, NJ 07302

Tank Id: TANK-1
Tank Number: E21
Tank Contents: Medium Diesel Fuel (No. 2-D)
Tank Size: 6000
Install Date: 1/1/1977
Tank Compliance: No
Tank Status: Removed
Overfill: No
Tank Status Date: 1/8/1999
Compliance Monitoring?: No
Overfill Protection: No
Spill Containment: No
Tank Wellhead Protection: Not reported

TANK MONITOR DATA:

Monitor Tank / Pipe: Pipe
Monitor Type: None
Monitor Tank / Pipe: Tank
Monitor Type: None

TANK DETAIL:

Tankpipe Tank / Pipe: Pipe
Tankpipe Construction Type: Bare steel
Tankpipe Tank / Pipe: Tank
Tankpipe Construction Type: Fiberglass-reinforced plastic

Tank Id: TANK-2
Tank Number: E22
Tank Contents: Kerosene (No. 1)
Tank Size: 2000
Install Date: 1/1/1977
Tank Compliance: No
Tank Status: Removed
Overfill: No
Tank Status Date: 1/8/1999

Map ID
Direction
Distance
Elevation

MAP FINDINGS

Site

Database(s)

EDR ID Number
EPA ID Number

JERSEY CITY DEPT OF PUBLIC WORKS (Continued)

U000371309

Compliance Monitoring?: No
Overfill Protection: No
Spill Containment: No
Tank Wellhead Protection: Not reported

TANK MONITOR DATA:
Monitor Tank / Pipe: Tank
Monitor Type: None
Monitor Tank / Pipe: Pipe
Monitor Type: None

TANK DETAIL:
Tankpipe Tank / Pipe: Tank
Tankpipe Construction Type: Fiberglass-reinforced plastic
Tankpipe Tank / Pipe: Pipe
Tankpipe Construction Type: Bare steel

Tank Id: TANK-3
Tank Number: E23
Tank Contents: Unleaded Gasoline
Tank Size: 6000
Install Date: 1/1/1977
Tank Compliance: No
Tank Status: Removed
Overfill: No
Tank Status Date: 1/8/1999
Compliance Monitoring?: No
Overfill Protection: No
Spill Containment: No
Tank Wellhead Protection: Not reported

TANK MONITOR DATA:
Monitor Tank / Pipe: Pipe
Monitor Type: None
Monitor Tank / Pipe: Tank
Monitor Type: None

TANK DETAIL:
Tankpipe Tank / Pipe: Tank
Tankpipe Construction Type: Fiberglass-reinforced plastic
Tankpipe Tank / Pipe: Pipe
Tankpipe Construction Type: Bare steel

Tank Id: TANK-4
Tank Number: P24
Tank Contents: Unleaded Gasoline
Tank Size: 10000
Install Date: 1/1/1977
Tank Compliance: No
Tank Status: Removed
Overfill: No
Tank Status Date: 1/8/1999
Compliance Monitoring?: No
Overfill Protection: No
Spill Containment: No
Tank Wellhead Protection: Not reported

TANK MONITOR DATA:
Monitor Tank / Pipe: Pipe
Monitor Type: None

Map ID
Direction
Distance
Elevation

MAP FINDINGS

Site

Database(s)

EDR ID Number
EPA ID Number

JERSEY CITY DEPT OF PUBLIC WORKS (Continued)

U000371309

Monitor Tank / Pipe: Tank
Monitor Type: None

TANK DETAIL:
Tankpipe Tank / Pipe: Tank
Tankpipe Construction Type: Fiberglass-reinforced plastic
Tankpipe Tank / Pipe: Pipe
Tankpipe Construction Type: Bare steel

Tank Id: TANK-5
Tank Number: 0001
Tank Contents: Unleaded Gasoline
Tank Size: 10000
Install Date: 1/1/1944
Tank Compliance: No
Tank Status: Removed
Overfill: No
Tank Status Date: 1/17/1999
Compliance Monitoring?: No
Overfill Protection: No
Spill Containment: No
Tank Wellhead Protection: Not reported

TANK MONITOR DATA:
Monitor Tank / Pipe: Tank
Monitor Type: None
Monitor Tank / Pipe: Pipe
Monitor Type: None

TANK DETAIL:
Tankpipe Tank / Pipe: Pipe
Tankpipe Construction Type: Other
Tankpipe Tank / Pipe: Tank
Tankpipe Construction Type: Bare steel

Tank Id: TANK-6
Tank Number: 0002
Tank Contents: Medium Diesel Fuel (No. 2-D)
Tank Size: 2000
Install Date: 1/1/1944
Tank Compliance: No
Tank Status: Removed
Overfill: No
Tank Status Date: 1/17/1999
Compliance Monitoring?: No
Overfill Protection: No
Spill Containment: No
Tank Wellhead Protection: Not reported

TANK MONITOR DATA:
Monitor Tank / Pipe: Tank
Monitor Type: None
Monitor Tank / Pipe: Pipe
Monitor Type: None

TANK DETAIL:
Tankpipe Tank / Pipe: Tank
Tankpipe Construction Type: Bare steel
Tankpipe Tank / Pipe: Pipe
Tankpipe Construction Type: Other

Map ID
Direction
Distance
Elevation

MAP FINDINGS

Site

Database(s)

EDR ID Number
EPA ID Number

JERSEY CITY DEPT OF PUBLIC WORKS (Continued)

U000371309

Tank Id: TANK-7
Tank Number: 0003
Tank Contents: Kerosene (No. 1)
Tank Size: 550
Install Date: 1/1/1944
Tank Compliance: No
Tank Status: Removed
Overfill: No
Tank Status Date: 1/17/1999
Compliance Monitoring?: No
Overfill Protection: No
Spill Containment: No
Tank Wellhead Protection: Not reported

TANK MONITOR DATA:

Monitor Tank / Pipe: Tank
Monitor Type: None
Monitor Tank / Pipe: Pipe
Monitor Type: None

TANK DETAIL:

Tankpipe Tank / Pipe: Pipe
Tankpipe Construction Type: Other
Tankpipe Tank / Pipe: Tank
Tankpipe Construction Type: Bare steel

LUST HIST:

Case ID: 95-04-11-1708
Lead Program Assigned: Bureau of Underground Storage Tanks
Facility Status: Site Issued Letter of No Further Action for Area(s) Of Concern
UST ID: 0199867
TMS Number: C93-5568
Remedial Level: Site has more than 1 area of concern or more than 1 media of concern.
Case Manager: Tim Nuss
Facility Phone: (609) 633-1275
No Further Action: 10/24/1995 0:00:00
RAW Approved: Not reported
CEA: Not reported
Date CEA Lifted: Not reported
Dead Notice: Not reported

HIST SHWS:

Case Status: Active
Status Date: 1/8/1999
Case ID: 019985
Contact: BSCM
Sub Section Label: A: Sites with On-Site Sources of Contamination
Site Municipality: 0906
Remedial Level Code: C1
Classification exception area dt: None
Classification exception area dt: Not reported
Deed Notice Status: None
Deed Notice Date: Not reported
Engineering Control Status: None
Engineering Control Date: Not reported
National Priorities List Status: Not reported
National Priorities List Date: Not reported

Map ID
Direction
Distance
Elevation

MAP FINDINGS

Site

Database(s)

EDR ID Number
EPA ID Number

JERSEY CITY DEPT OF PUBLIC WORKS (Continued)

U000371309

X Coordinate: 604240
Y Coordinate: 682302
Coordinate System: NJ State Plane (NAD83) - USFEET

BL290 **60 GRANT AVENUE**
SE **60 GRANT AVE**
1/2-1 **JERSEY CITY, NJ 07300**
0.537 mi.
2833 ft. **Site 1 of 3 in cluster BL**

SHWS **1010430676**
FINDS **N/A**
BROWNFIELDS

Relative: SHWS:
Higher Site ID: 67706
 Status: ACTIVE
Actual: Home Owner: No
79 ft. PI Number: Not reported
 X Coord Site: 608519
 X Coord PI: 608519
 Y Coord Site: 683288
 Y Coord PI: 683288

FINDS:

Registry ID: 110031681437

Environmental Interest/Information System
NJ-NJEMS (New Jersey - New Jersey Environmental Management System).
The Department of Environmental Protection (NJDEP) manages large
databases of environmental information in this integrated system.

NJ BROWNFIELD:

Price: Negotiable
Assessed Value: Not reported
Owner Name: DEP Case
Value: Not reported
Planning Area: Planning Area 1
Property Size: Not reported
General Comments: Not reported

BL291 **140 MYRTLE AVENUE**
SE **140 MYRTLE AVE**
1/2-1 **JERSEY CITY, NJ 07306**
0.538 mi.
2839 ft. **Site 2 of 3 in cluster BL**

SHWS **1010556133**
FINDS **N/A**

Relative: SHWS:
Higher Site ID: 218544
 Status: CLOSED
Actual: Home Owner: Yes
81 ft. PI Number: Not reported
 X Coord Site: Not reported
 X Coord PI: Not reported
 Y Coord Site: Not reported
 Y Coord PI: Not reported

Map ID
Direction
Distance
Elevation

MAP FINDINGS

Site

Database(s)

EDR ID Number
EPA ID Number

140 MYRTLE AVENUE (Continued)

1010556133

FINDS:

Registry ID: 110032550898

Environmental Interest/Information System

NJ-NJEMS (New Jersey - New Jersey Environmental Management System).
The Department of Environmental Protection (NJDEP) manages large
databases of environmental information in this integrated system.

BL292
SE
1/2-1
0.538 mi.
2839 ft.

140 MYRTLE AVENUE
140 MYRTLE AVE
JERSEY CITY, NJ 07043
Site 3 of 3 in cluster BL

VCP S108061911
N/A

Relative:
Higher

VCP:

Incident Number: 06-03-07-1026-27
MOA Execution Date: 4/3/2006
Type Of Vcp File: HISTORICAL
Pi Number: Not reported
Case Type(Case Type): Not reported
Case Contact: Department Not reported
Case Contact Name: Not reported
Case Contact: Organization Not reported
Case Contact: Address: Line1 Not reported
Case Contact: Address: Line2 Not reported
Case Contact: Address: Line3 Not reported
Case Contact City,St,Zip: Not reported

Actual:
81 ft.

BM293
SE
1/2-1
0.541 mi.
2858 ft.

76 BOSTWICK AVENUE
76 BOSTWICK AVE
JERSEY CITY, NJ 07300
Site 1 of 6 in cluster BM

FINDS 1010430670
BROWNFIELDS N/A

Relative:
Higher

FINDS:

Registry ID: 110031681375

Environmental Interest/Information System

NJ-NJEMS (New Jersey - New Jersey Environmental Management System).
The Department of Environmental Protection (NJDEP) manages large
databases of environmental information in this integrated system.

Actual:
82 ft.

NJ BROWNFIELD:

Price: Negotiable
Assessed Value: Not reported
Owner Name: DEP Case
Value: Not reported
Planning Area: Planning Area 1
Property Size: Not reported
General Comments: Not reported

MAP FINDINGS

Map ID
Direction
Distance
Elevation

Site

Database(s)

EDR ID Number
EPA ID Number

BM294 **76 BOSTWICK AVENUE**
SE **76 BOSTWICK AVE**
1/2-1 **JERSEY CITY, NJ 07300**
0.541 mi.
2858 ft. **Site 2 of 6 in cluster BM**

SHWS **1007007393**
HIST HWS **N/A**

Relative:
Higher

SHWS:
Site ID: 67701
Status: ACTIVE
Home Owner: No
PI Number: Not reported
X Coord Site: 608317
X Coord PI: 608317
Y Coord Site: 683009
Y Coord PI: 683009

Actual:
82 ft.

HIST SHWS:
Case Status: **Active**
Status Date: 9/2/1993
Case ID: G000021716
Contact: Bureau of Field Operations - Northern
Sub Section Label: A: Sites with On-Site Sources of Contamination
Site Municipality: 0906
Remedial Level Code: C1
Classification exception area dt: None
Classification exception area dt: Not reported
Deed Notice Status: None
Deed Notice Date: Not reported
Engineering Control Status: None
Engineering Control Date: Not reported
National Priorities List Status: Not reported
National Priorities List Date: Not reported
X Coordinate: 608317
Y Coordinate: 683009
Coordinate System: NJ State Plane (NAD83) - USFEET

295 **95 ROOSEVELT AVENUE**
North **95 ROOSEVELT AVE**
1/2-1 **JERSEY CITY, NJ 07304**
0.542 mi.
2864 ft.

SHWS **1010706932**
FINDS **N/A**

Relative:
Lower

SHWS:
Site ID: 368762
Status: CLOSED
Home Owner: Yes
PI Number: Not reported
X Coord Site: Not reported
X Coord PI: Not reported
Y Coord Site: Not reported
Y Coord PI: Not reported

Actual:
17 ft.

FINDS:

Registry ID: 110032982949

Environmental Interest/Information System
NJ-NJEMS (New Jersey - New Jersey Environmental Management System).
The Department of Environmental Protection (NJDEP) manages large

Map ID
Direction
Distance
Elevation

MAP FINDINGS

Site

Database(s)

EDR ID Number
EPA ID Number

95 ROOSEVELT AVENUE (Continued)

1010706932

databases of environmental information in this integrated system.

BM296
SE
1/2-1
0.546 mi.
2885 ft.

74 BOSTWICK AVENUE
74 BOSTWICK AVE
JERSEY CITY, NJ 07300
Site 3 of 6 in cluster BM

SHWS 1007030884
HIST HWS N/A

Relative:
Higher

SHWS:
Site ID: 67702
Status: ACTIVE
Home Owner: No
PI Number: Not reported
X Coord Site: 608338
X Coord PI: 608338
Y Coord Site: 682992
Y Coord PI: 682992

Actual:
82 ft.

HIST SHWS:
Case Status: Active
Status Date: 9/2/1993
Case ID: G000021717
Contact: Bureau of Field Operations - Northern
Sub Section Label: A: Sites with On-Site Sources of Contamination
Site Municipality: 0906
Remedial Level Code: C1
Classification exception area dt: None
Classification exception area dt: Not reported
Deed Notice Status: None
Deed Notice Date: Not reported
Engineering Control Status: None
Engineering Control Date: Not reported
National Priorities List Status: Not reported
National Priorities List Date: Not reported
X Coordinate: 608338
Y Coordinate: 682992
Coordinate System: NJ State Plane (NAD83) - USFEET

BM297
SE
1/2-1
0.546 mi.
2885 ft.

74 BOSTWICK AVENUE
74 BOSTWICK AVE
JERSEY CITY, NJ 07300
Site 4 of 6 in cluster BM

FINDS 1010430671
BROWNFIELDS N/A

Relative:
Higher

FINDS:
Registry ID: 110031681393

Actual:
82 ft.

Environmental Interest/Information System
NJ-NJEMS (New Jersey - New Jersey Environmental Management System).
The Department of Environmental Protection (NJDEP) manages large
databases of environmental information in this integrated system.

Map ID
Direction
Distance
Elevation

MAP FINDINGS

Site

Database(s)

EDR ID Number
EPA ID Number

74 BOSTWICK AVENUE (Continued)

1010430671

NJ BROWNFIELD:

Price: Negotiable
Assessed Value: Not reported
Owner Name: DEP Case
Value: Not reported
Planning Area: Planning Area 1
Property Size: Not reported
General Comments: Not reported

BN298
SSE
1/2-1
0.549 mi.
2901 ft.

SACRED HEART SCHOOL
183 BAYVIEW AVE
JERSEY CITY, NJ

HIST LUST **S104394648**
N/A

Site 1 of 3 in cluster BN

Relative:
Higher

LUST HIST:

Case ID: 99-07-19-1213-31
Lead Program Assigned: Bureau of Field Operations - Initial Notice Section

Actual:
87 ft.

Facility Status: Case Awaiting Assignment

UST ID: 0206057
TMS Number: N99-1495
Remedial Level: Not reported
Case Manager: Not reported
Facility Phone: Not reported
No Further Action: Not reported
RAW Approved: Not reported
CEA: Not reported
Date CEA Lifted: Not reported
Dead Notice: Not reported

BO299
NNW
1/2-1
0.554 mi.
2923 ft.

JERSEY CITY DPW BUILDING
575 RTE 440
JERSEY CITY, NJ

HIST LUST **S104394156**
N/A

Site 1 of 4 in cluster BO

Relative:
Lower

LUST HIST:

Case ID: 99-01-08-1151-26
Lead Program Assigned: Bureau of Underground Storage Tanks
Facility Status: Assigned to a Program
UST ID: 0199858
TMS Number: C96-0872
Remedial Level: Site has more than 1 area of concern or more than 1 media of concern.
Case Manager: Judy Bayard
Facility Phone: (609) 633-0836
No Further Action: Not reported
RAW Approved: Not reported
CEA: Not reported
Date CEA Lifted: Not reported
Dead Notice: Not reported

Actual:
9 ft.

MAP FINDINGS

Map ID
Direction
Distance
Elevation

Site

Database(s)

EDR ID Number
EPA ID Number

300
West
1/2-1
0.555 mi.
2932 ft.

JERSEY CITY INCENERATOR AUTH
RTE 440
JERSEY CITY, NJ

HIST LUST **S104393327**
N/A

Relative:
Lower

LUST HIST:
Case ID: 97-12-30-1315-23
Lead Program Assigned: Bureau of Underground Storage Tanks
Facility Status: Assigned to a Program
UST ID: 0141428
TMS Number: C93-4856; C93-4857; C93-4858
Remedial Level: Site has confirmed soil and ground water contamination.
Case Manager: Dave Zebuhr
Facility Phone: (609) 292-6234
No Further Action: Not reported
RAW Approved: Not reported
CEA: Not reported
Date CEA Lifted: Not reported
Dead Notice: Not reported

Actual:
15 ft.

BO301
NNW
1/2-1
0.556 mi.
2936 ft.

J&S FORD INC
599 RTE 440
JERSEY CITY, NJ 07304

LUST **U003564142**
UST **N/A**
HIST HWS

Site 2 of 4 in cluster BO

Relative:
Lower

LUST:
Case ID: 30810
Bureau: BUST

Actual:
9 ft.

UST:
Facility ID: 010873
Owner Name: Not Identified Not Identified
Organization: Not Identified
Contact Type(UST Reg): Facility Operator
Contact Address (UST Reg): Not reported
Contact Address 2 (UST Reg): Not reported
Conact City,St,Zip (UST Reg): Not reported
Owner Name: JOE DIFEO
Organization: J & S FORD PARTNERSHIP
Contact Type(UST Reg): Tank Owner
Contact Address (UST Reg): 599 RT 440
Contact Address 2 (UST Reg): Not reported
Conact City,St,Zip (UST Reg): Jersey City, NJ 07304

Tank Id: TANK-40337
Tank Number: 1
Tank Contents: Unleaded Gasoline
Tank Size: 0
Install Date: 1/1/1977
Tank Compliance: No
Tank Status: Removed
Overfill: No
Tank Status Date: 6/18/1999
Compliance Monitoring?: No
Overfill Protection: No
Spill Containment: No
Tank Wellhead Protection: Not reported

Map ID
Direction
Distance
Elevation

MAP FINDINGS

Site

Database(s)

EDR ID Number
EPA ID Number

J&S FORD INC (Continued)

U003564142

TANK MONITOR DATA:

Monitor Tank / Pipe: Tank
Monitor Type: None
Monitor Tank / Pipe: Pipe
Monitor Type: None

TANK DETAIL:

Tankpipe Tank / Pipe: Tank
Tankpipe Construction Type: Bare steel
Tankpipe Tank / Pipe: Pipe
Tankpipe Construction Type: Bare steel

Tank Id: TANK-40340
Tank Number: 2
Tank Contents: Waste Oil
Tank Size: 0
Install Date: 1/1/1977
Tank Compliance: No
Tank Status: Removed
Overfill: No
Tank Status Date: 6/18/1999
Compliance Monitoring?: No
Overfill Protection: No
Spill Containment: No
Tank Wellhead Protection: Not reported

TANK MONITOR DATA:

Monitor Tank / Pipe: Tank
Monitor Type: None
Monitor Tank / Pipe: Pipe
Monitor Type: None

TANK DETAIL:

Tankpipe Tank / Pipe: Pipe
Tankpipe Construction Type: Bare steel
Tankpipe Tank / Pipe: Tank
Tankpipe Construction Type: Bare steel

HIST SHWS:

Case Status: Active
Status Date: 8/22/1996
Case ID: 030810
Contact: BSCM
Sub Section Label: A: Sites with On-Site Sources of Contamination
Site Municipality: 0906
Remedial Level Code: C2
Classification exception area dt: None
Classification exception area dt: Not reported
Deed Notice Status: None
Deed Notice Date: Not reported
Engineering Control Status: None
Engineering Control Date: Not reported
National Priorities List Status: Not reported
National Priorities List Date: Not reported
X Coordinate: 604793
Y Coordinate: 687468
Coordinate System: NJ State Plane (NAD83) - USFEET

Map ID
Direction
Distance
Elevation

MAP FINDINGS

Site

Database(s)

EDR ID Number
EPA ID Number

BO302 **J&S FORD**
NNW **599 RTE 440**
1/2-1 **JERSEY CITY, NJ 07305**
0.556 mi.
2936 ft. **Site 3 of 4 in cluster BO**

UST **U003564112**
HIST LUST **N/A**

Relative:
Lower

UST:

Facility ID: 010337
Owner Name: JOE DIFEO
Organization: LEYTON ENTERPRISES
Contact Type(UST Reg): Tank Owner
Contact Address (UST Reg): 2395 KENNEDY BLVD
Contact Address 2 (UST Reg): Not reported
Contact City,St,Zip (UST Reg): Jersey City, NJ 07304
Owner Name: Not Identified Not Identified
Organization: Not Identified
Contact Type(UST Reg): Facility Operator
Contact Address (UST Reg): Not reported
Contact Address 2 (UST Reg): Not reported
Contact City,St,Zip (UST Reg): Not reported

Actual:
9 ft.

Tank Id: TANK-40336
Tank Number: E1
Tank Contents: Waste Oil
Tank Size: 2500
Install Date: 1/1/1969
Tank Compliance: No
Tank Status: Removed
Overfill: No
Tank Status Date: 1/26/1999
Compliance Monitoring?: No
Overfill Protection: No
Spill Containment: No
Tank Wellhead Protection: Not reported

TANK MONITOR DATA:

Monitor Tank / Pipe: Pipe
Monitor Type: None
Monitor Tank / Pipe: Tank
Monitor Type: None

TANK DETAIL:

Tankpipe Tank / Pipe: Pipe
Tankpipe Construction Type: Other
Tankpipe Tank / Pipe: Tank
Tankpipe Construction Type: Other

Tank Id: TANK-40339
Tank Number: E2
Tank Contents: Unleaded Gasoline
Tank Size: 1000
Install Date: 1/1/1969
Tank Compliance: No
Tank Status: Removed
Overfill: No
Tank Status Date: 1/26/1999
Compliance Monitoring?: No
Overfill Protection: No
Spill Containment: No
Tank Wellhead Protection: Not reported

Map ID
Direction
Distance
Elevation

MAP FINDINGS

Site

Database(s)

EDR ID Number
EPA ID Number

J&S FORD (Continued)

U003564112

TANK MONITOR DATA:

Monitor Tank / Pipe: Pipe
Monitor Type: None
Monitor Tank / Pipe: Tank
Monitor Type: None

TANK DETAIL:

Tankpipe Tank / Pipe: Tank
Tankpipe Construction Type: Other
Tankpipe Tank / Pipe: Pipe
Tankpipe Construction Type: Other

LUST HIST:

Case ID: 95-04-12-1612
Lead Program Assigned: Bureau of Underground Storage Tanks
Facility Status: Assigned to a Program
UST ID: 0308108
TMS Number: C95-0356
Remedial Level: Site has confirmed soil and ground water contamination.
Case Manager: Michael Flite
Facility Phone: (609) 633-2424
No Further Action: Not reported
RAW Approved: N
CEA: Not reported
Date CEA Lifted: Not reported
Dead Notice: Not reported

BO303 J&S FORD
NNW 599 RTE 440
1/2-1 JERSEY CITY, NJ 07305
0.556 mi.
2936 ft. Site 4 of 4 in cluster BO

SHWS U003564021
UST N/A
BROWNFIELDS
HIST LUST

Relative:
Lower

SHWS:
Site ID: 28996
Status: ACTIVE
Home Owner: No
PI Number: 30810
X Coord Site: 604793
X Coord PI: 604793
Y Coord Site: 687468
Y Coord PI: 687468

Actual:
9 ft.

UST:

Facility ID: 008323
Owner Name: Not Identified Not Identified
Organization: Not Identified
Contact Type(UST Reg): Facility Operator
Contact Address (UST Reg): Not reported
Contact Address 2 (UST Reg): Not reported
Contact City,St,Zip (UST Reg): Not reported
Owner Name: JOE DIFEO
Organization: LEYTON ENTERPRISES
Contact Type(UST Reg): Tank Owner
Contact Address (UST Reg): 2395 KENNEDY BLVD
Contact Address 2 (UST Reg): Not reported
Contact City,St,Zip (UST Reg): Jersey City, NJ 07304

Map ID
Direction
Distance
Elevation

MAP FINDINGS

Site

Database(s)

EDR ID Number
EPA ID Number

J&S FORD (Continued)

U003564021

Tank Id: TANK-1
Tank Number: E1
Tank Contents: Waste Oil
Tank Size: 2500
Install Date: 1/1/1969
Tank Compliance: No
Tank Status: Removed
Overfill: No
Tank Status Date: 1/26/1999
Compliance Monitoring?: No
Overfill Protection: No
Spill Containment: No
Tank Wellhead Protection: Not reported

TANK MONITOR DATA:

Monitor Tank / Pipe: Tank
Monitor Type: None
Monitor Tank / Pipe: Pipe
Monitor Type: None

TANK DETAIL:

Tankpipe Tank / Pipe: Pipe
Tankpipe Construction Type: Other
Tankpipe Tank / Pipe: Tank
Tankpipe Construction Type: Other

Tank Id: TANK-2
Tank Number: E2
Tank Contents: Unleaded Gasoline
Tank Size: 1000
Install Date: 1/1/1969
Tank Compliance: No
Tank Status: Removed
Overfill: No
Tank Status Date: 1/26/1999
Compliance Monitoring?: No
Overfill Protection: No
Spill Containment: No
Tank Wellhead Protection: Not reported

TANK MONITOR DATA:

Monitor Tank / Pipe: Tank
Monitor Type: None
Monitor Tank / Pipe: Pipe
Monitor Type: None

TANK DETAIL:

Tankpipe Tank / Pipe: Pipe
Tankpipe Construction Type: Other
Tankpipe Tank / Pipe: Tank
Tankpipe Construction Type: Other

NJ BROWNFIELD:

Price: Negotiable
Assessed Value: Not reported
Owner Name: DEP Case
Value: Not reported
Planning Area: Planning Area 1
Property Size: Not reported

Map ID
Direction
Distance
Elevation

MAP FINDINGS

Site

Database(s)

EDR ID Number
EPA ID Number

J&S FORD (Continued)

U003564021

General Comments: Not reported

LUST HIST:

Case ID: 98-02-03-1448-34
Lead Program Assigned: Bureau of Field Operations - Initial Notice Section
Facility Status: Case Awaiting Assignment
UST ID: 0083234
TMS Number: N98-0063
Remedial Level: Not reported
Case Manager: Not reported
Facility Phone: Not reported
No Further Action: Not reported
RAW Approved: Not reported
CEA: Not reported
Date CEA Lifted: Not reported
Dead Notice: Not reported

304
East
1/2-1
0.557 mi.
2943 ft.

79 ATLANTIC AVE
79 ATLANTIC ST
JERSEY CITY, NJ

SHWS S109311002
N/A

Relative:
Higher

SHWS:
Site ID: 80479
Status: CLOSED
Home Owner: No
PI Number: G000043859
X Coord Site: Not reported
X Coord PI: Not reported
Y Coord Site: Not reported
Y Coord PI: Not reported

Actual:
77 ft.

BP305
NE
1/2-1
0.557 mi.
2943 ft.

213 CLINTON AVENUE
213 CLINTON AVE
JERSEY CITY, NJ 07405
Site 1 of 4 in cluster BP

VCP S108062579
N/A

Relative:
Higher

VCP:
Incident Number: 05-06-13-1501-33
MOA Execution Date: 9/9/2005
Type Of Vcp File: HISTORICAL
Pi Number: Not reported
Case Type(Case Type): Not reported
Case Contact: Department Not reported
Case Contact Name: Not reported
Case Contact: Organization 213 Clinton Avenue Assoc
Case Contact: Address: Line1 Not reported
Case Contact: Address: Line2 Not reported
Case Contact: Address: Line3 Not reported
Case Contact City,St,Zip: Not reported

Actual:
65 ft.

MAP FINDINGS

Map ID			EDR ID Number
Direction			EPA ID Number
Distance			
Elevation	Site	Database(s)	

BP306 NE 1/2-1 0.557 mi. 2943 ft.	213 CLINTON AVENUE 213 CLINTON AVE JERSEY CITY, NJ 07304 Site 2 of 4 in cluster BP	SHWS FINDS	1008953064 N/A
--	---	-----------------------------	---------------------------------

Relative: Higher Actual: 65 ft.	<table border="0" style="width: 100%;"> <tr> <td colspan="2">SHWS:</td> </tr> <tr> <td style="padding-right: 20px;">Site ID:</td> <td>199728</td> </tr> <tr> <td>Status:</td> <td>CLOSED</td> </tr> <tr> <td>Home Owner:</td> <td>Yes</td> </tr> <tr> <td>PI Number:</td> <td>Not reported</td> </tr> <tr> <td>X Coord Site:</td> <td>Not reported</td> </tr> <tr> <td>X Coord PI:</td> <td>Not reported</td> </tr> <tr> <td>Y Coord Site:</td> <td>Not reported</td> </tr> <tr> <td>Y Coord PI:</td> <td>Not reported</td> </tr> </table>	SHWS:		Site ID:	199728	Status:	CLOSED	Home Owner:	Yes	PI Number:	Not reported	X Coord Site:	Not reported	X Coord PI:	Not reported	Y Coord Site:	Not reported	Y Coord PI:	Not reported
SHWS:																			
Site ID:	199728																		
Status:	CLOSED																		
Home Owner:	Yes																		
PI Number:	Not reported																		
X Coord Site:	Not reported																		
X Coord PI:	Not reported																		
Y Coord Site:	Not reported																		
Y Coord PI:	Not reported																		

FINDS:

Registry ID: 110030641884

Environmental Interest/Information System
 NJ-NJEMS (New Jersey - New Jersey Environmental Management System).
 The Department of Environmental Protection (NJDEP) manages large
 databases of environmental information in this integrated system.

BJ307 SSW 1/2-1 0.561 mi. 2963 ft.	140 STERLING AVENUE 140 STERLING AVE JERSEY CITY, NJ 07305 Site 3 of 4 in cluster BJ	VCP	S108253868 N/A
---	---	------------	---------------------------------

Relative: Higher Actual: 34 ft.	<table border="0" style="width: 100%;"> <tr> <td colspan="2">VCP:</td> </tr> <tr> <td style="padding-right: 20px;">Incident Number:</td> <td>06-06-27-1336-50</td> </tr> <tr> <td>MOA Execution Date:</td> <td>9/7/2006</td> </tr> <tr> <td>Type Of Vcp File:</td> <td>CURRENT</td> </tr> <tr> <td>PI Number:</td> <td>294553</td> </tr> <tr> <td>Case Type(Case Type):</td> <td>MOA</td> </tr> <tr> <td>Case Contact: Department</td> <td>Not reported</td> </tr> <tr> <td>Case Contact Name:</td> <td>KINGA SNIADACH</td> </tr> <tr> <td>Case Contact: Organization</td> <td>Not reported</td> </tr> <tr> <td>Case Contact: Address: Line1</td> <td>140 STERLING AVE</td> </tr> <tr> <td>Case Contact: Address: Line2</td> <td>Not reported</td> </tr> <tr> <td>Case Contact: Address: Line3</td> <td>Not reported</td> </tr> <tr> <td>Case Contact City,St,Zip:</td> <td>Jersey City, NJ 07305</td> </tr> </table>	VCP:		Incident Number:	06-06-27-1336-50	MOA Execution Date:	9/7/2006	Type Of Vcp File:	CURRENT	PI Number:	294553	Case Type(Case Type):	MOA	Case Contact: Department	Not reported	Case Contact Name:	KINGA SNIADACH	Case Contact: Organization	Not reported	Case Contact: Address: Line1	140 STERLING AVE	Case Contact: Address: Line2	Not reported	Case Contact: Address: Line3	Not reported	Case Contact City,St,Zip:	Jersey City, NJ 07305
VCP:																											
Incident Number:	06-06-27-1336-50																										
MOA Execution Date:	9/7/2006																										
Type Of Vcp File:	CURRENT																										
PI Number:	294553																										
Case Type(Case Type):	MOA																										
Case Contact: Department	Not reported																										
Case Contact Name:	KINGA SNIADACH																										
Case Contact: Organization	Not reported																										
Case Contact: Address: Line1	140 STERLING AVE																										
Case Contact: Address: Line2	Not reported																										
Case Contact: Address: Line3	Not reported																										
Case Contact City,St,Zip:	Jersey City, NJ 07305																										

BJ308 SSW 1/2-1 0.561 mi. 2963 ft.	140 STERLING AVENUE 140 STERLING AVE JERSEY CITY, NJ 07305 Site 4 of 4 in cluster BJ	SHWS FINDS	1010557252 N/A
---	---	-----------------------------	---------------------------------

Relative: Higher Actual: 34 ft.	<table border="0" style="width: 100%;"> <tr> <td colspan="2">SHWS:</td> </tr> <tr> <td style="padding-right: 20px;">Site ID:</td> <td>225675</td> </tr> <tr> <td>Status:</td> <td>CLOSED</td> </tr> <tr> <td>Home Owner:</td> <td>Yes</td> </tr> <tr> <td>PI Number:</td> <td>Not reported</td> </tr> <tr> <td>X Coord Site:</td> <td>Not reported</td> </tr> </table>	SHWS:		Site ID:	225675	Status:	CLOSED	Home Owner:	Yes	PI Number:	Not reported	X Coord Site:	Not reported
SHWS:													
Site ID:	225675												
Status:	CLOSED												
Home Owner:	Yes												
PI Number:	Not reported												
X Coord Site:	Not reported												

Map ID
 Direction
 Distance
 Elevation

MAP FINDINGS

Site

Database(s)

EDR ID Number
 EPA ID Number

140 STERLING AVENUE (Continued)

1010557252

X Coord PI: Not reported
 Y Coord Site: Not reported
 Y Coord PI: Not reported

FINDS:

Registry ID: 110032552510

Environmental Interest/Information System
 NJ-NJEMS (New Jersey - New Jersey Environmental Management System).
 The Department of Environmental Protection (NJDEP) manages large
 databases of environmental information in this integrated system.

BK309
SSE
1/2-1
0.562 mi.
2966 ft.

FRED W. MARTIN COMPLEX DEVELOPMENT SITE 2
208-212 MARTIN LUTHER KING DRIVE
JERSEY CITY, NJ 07305

BROWNFIELDS

S108656338
N/A

Site 3 of 3 in cluster BK

Relative:
Higher

NJ BROWNFIELD:

Price: \$
 Assessed Value: Not reported
 Owner Name: Public
 Value: Not reported
 Planning Area: Planning Area 1
 Property Size: .25 - 1

Actual:
88 ft.

General Comments: vacant land, former commercial use; proposed redevelopment as Low
 Income Housing Tax Credit mixed use project

BP310
NE
1/2-1
0.564 mi.
2977 ft.

201 CLINTON AVENUE
201 CLINTON AVE
JERSEY CITY, NJ 07304

SHWS
VCP

S108656583
N/A

Site 3 of 4 in cluster BP

Relative:
Higher

SHWS:

Site ID: 356200
 Status: CLOSED
 Home Owner: Yes
 PI Number: Not reported
 X Coord Site: Not reported
 X Coord PI: Not reported
 Y Coord Site: Not reported
 Y Coord PI: Not reported

Actual:
70 ft.

VCP:

Incident Number: 06-12-18-1417-25
 MOA Execution Date: 6/25/2007
 Type Of Vcp File: CURRENT
 Pi Number: 439783
 Case Type(Case Type): MOA
 Case Contact: Department Not reported
 Case Contact Name: FRANK MORRIS
 Case Contact: Organization Not reported

Map ID
Direction
Distance
Elevation

MAP FINDINGS

Site

Database(s)

EDR ID Number
EPA ID Number

201 CLINTON AVENUE (Continued)

S108656583

Case Contact: Address: Line1 201 CLINTON AVE
Case Contact: Address: Line2 Not reported
Case Contact: Address: Line3 Not reported
Case Contact City,St,Zip: Jersey City, NJ 07304

BQ311
SW
1/2-1
0.569 mi.
3005 ft.

375 ARMSTRONG AVENUE
375 ARMSTRONG AVE
JERSEY CITY, NJ 07305

SHWS 1010686773
FINDS N/A

Site 1 of 3 in cluster BQ

Relative:
Lower

SHWS:
Site ID: 370612
Status: CLOSED
Home Owner: Yes
PI Number: Not reported
X Coord Site: Not reported
X Coord PI: Not reported
Y Coord Site: Not reported
Y Coord PI: Not reported

Actual:
23 ft.

FINDS:

Registry ID: 110033128666

Environmental Interest/Information System
NJ-NJEMS (New Jersey - New Jersey Environmental Management System).
The Department of Environmental Protection (NJDEP) manages large
databases of environmental information in this integrated system.

312
NNE
1/2-1
0.570 mi.
3008 ft.

BP
808 COMMUNIPAW AVE
JERSEY CITY, NJ

SHWS S109308719
N/A

Relative:
Higher

SHWS:
Site ID: 7484
Status: CLOSED
Home Owner: No
PI Number: Not reported
X Coord Site: Not reported
X Coord PI: Not reported
Y Coord Site: Not reported
Y Coord PI: Not reported

Actual:
34 ft.

MAP FINDINGS

Map ID			EDR ID Number
Direction			EPA ID Number
Distance			
Elevation	Site	Database(s)	

BR313 NNE 1/2-1 0.570 mi. 3011 ft.	HUDSON COUNTY CHROMATE 24 839 COMMUNIPAW AVE JERSEY CITY, NJ Site 1 of 6 in cluster BR	SHWS	S109309613 N/A
---	---	-------------	---------------------------------

Relative: Equal	SHWS: Site ID: Status: Home Owner: PI Number: X Coord Site: X Coord PI: Y Coord Site: Y Coord PI:	76872 CLOSED No G000008652 Not reported Not reported Not reported Not reported
Actual: 26 ft.		

BR314 NNE 1/2-1 0.570 mi. 3011 ft.	COMMUNIPAW 4 839 COMMUNIPAW AVENUE JERSEY CITY, NJ Site 2 of 6 in cluster BR	CHROME	S105153095 N/A
---	---	---------------	---------------------------------

Relative: Equal	NJ CHROME: Facility Id: Resp Party: Status:	24 PPG No Further Action
Actual: 26 ft.		

BQ315 SW 1/2-1 0.571 mi. 3013 ft.	365 ARMSTRONG AVENUE 365 ARMSTRONG AVE JERSEY CITY, NJ 07305 Site 2 of 3 in cluster BQ	SHWS FINDS	1010556976 N/A
--	---	-----------------------------	---------------------------------

Relative: Equal	SHWS: Site ID: Status: Home Owner: PI Number: X Coord Site: X Coord PI: Y Coord Site: Y Coord PI:	358142 CLOSED Yes Not reported Not reported Not reported Not reported Not reported
Actual: 26 ft.		

FINDS:

Registry ID: 110032568941

Environmental Interest/Information System

NJ-NJEMS (New Jersey - New Jersey Environmental Management System).
 The Department of Environmental Protection (NJDEP) manages large databases of environmental information in this integrated system.

MAP FINDINGS

Map ID			EDR ID Number
Direction			EPA ID Number
Distance			
Elevation	Site	Database(s)	

BQ316	365 ARMSTRONG AVENUE	VCP	S108656749
SW	365 ARMSTRONG AVE		N/A
1/2-1	JERSEY CITY, NJ 07305		
0.571 mi.			
3013 ft.	Site 3 of 3 in cluster BQ		

Relative:	VCP:		
Equal	Incident Number:	07-03-28-1641-14	
	MOA Execution Date:	8/2/2007	
Actual:	Type Of Vcp File:	CURRENT	
26 ft.	Pi Number:	442850	
	Case Type(Case Type):	MOA	
	Case Contact: Department	Not reported	
	Case Contact Name:	HARILALL MOOTERAM	
	Case Contact: Organization	Not reported	
	Case Contact: Address: Line1	365 ARMSTRONG AVE	
	Case Contact: Address: Line2	Not reported	
	Case Contact: Address: Line3	Not reported	
	Case Contact City,St,Zip:	Jersey City, NJ 07305	

BR317	FORMER GAS STATION	HIST LUST	S104589108
NNE	850 COMMUNIPAW		N/A
1/2-1	JERSEY CITY, NJ		
0.571 mi.			
3015 ft.	Site 3 of 6 in cluster BR		

Relative:	LUST HIST:		
Lower	Case ID:	93-07-29-1135	
	Lead Program Assigned:	Bureau of Underground Storage Tanks	
Actual:	Facility Status:	Site Issued Letter of No Further Action for Area(s) Of Concern	
25 ft.	UST ID:	0245928	
	TMS Number:	C93-1529	
	Remedial Level:	Site has more than 1 area of concern or more than 1 media of concern.	
	Case Manager:	Linda Fisher	
	Facility Phone:	(609) 633-1473	
	No Further Action:	9/30/1993 0:00:00	
	RAW Approved:	Not reported	
	CEA:	Not reported	
	Date CEA Lifted:	Not reported	
	Dead Notice:	Not reported	

BR318	MANNIES REALTY CO	FINDS	1000786292
NNE	850 COMMUNIPAW AVE	HIST LUST	NJD986648269
1/2-1	JERSEY CITY, NJ 07304	RCRA-NonGen	
0.571 mi.			
3015 ft.	Site 4 of 6 in cluster BR		

Relative:	FINDS:		
Lower	Registry ID:	110004242150	
Actual:	Environmental Interest/Information System		
25 ft.	<p>RCRAInfo is a national information system that supports the Resource Conservation and Recovery Act (RCRA) program through the tracking of events and activities related to facilities that generate, transport, and treat, store, or dispose of hazardous waste. RCRAInfo allows RCRA program staff to track the notification, permit, compliance, and corrective action activities required under RCRA.</p>		

Map ID
Direction
Distance
Elevation

MAP FINDINGS

Site

Database(s)

EDR ID Number
EPA ID Number

MANNIES REALTY CO (Continued)

1000786292

LUST HIST:

Case ID: Not reported
Lead Program Assigned: Bureau of Field Operations - Initial Notice Section
Facility Status: Site Issued Letter of No Further Action for Area(s) Of Concern
UST ID: 0003638
TMS Number: C93-1528
Remedial Level: Site has 1 area of concern with 1 media of concern.
Case Manager: Linda Fisher
Facility Phone: (609) 633-1473
No Further Action: 10/8/1993 0:00:00
RAW Approved: Not reported
CEA: Not reported
Date CEA Lifted: Not reported
Dead Notice: Not reported

RCRA-NonGen:

Date form received by agency: 01/01/2007
Facility name: MANNIES REALTY CO
Facility address: 850 COMMUNIPAW AVE
JERSEY CITY, NJ 073041305
EPA ID: NJD986648269
Mailing address: COMMUNIPAW AVE
JERSEY CITY, NJ 07304
Contact: Not reported
Contact address: COMMUNIPAW AVE
JERSEY CITY, NJ 07304
Contact country: US
Contact telephone: Not reported
Contact email: Not reported
EPA Region: 02
Classification: Non-Generator
Description: Handler: Non-Generators do not presently generate hazardous waste

Owner/Operator Summary:

Owner/operator name: JAMES D FEINBERG
Owner/operator address: 854 COMMUNIPAW AVE
JERSEY CITY, NJ 07304
Owner/operator country: US
Owner/operator telephone: (201) 333-6505
Legal status: Private
Owner/Operator Type: Owner
Owner/Op start date: Not reported
Owner/Op end date: Not reported

Owner/operator name: JAMES D FEINBERG
Owner/operator address: 854 COMMUNIPAW AVE
JERSEY CITY, NJ 07304
Owner/operator country: US
Owner/operator telephone: (201) 333-6505
Legal status: Private
Owner/Operator Type: Operator
Owner/Op start date: Not reported
Owner/Op end date: Not reported

Handler Activities Summary:

Map ID
Direction
Distance
Elevation

MAP FINDINGS

Site

Database(s)

EDR ID Number
EPA ID Number

MANNIES REALTY CO (Continued)

1000786292

U.S. importer of hazardous waste: Unknown
Mixed waste (haz. and radioactive): Unknown
Recycler of hazardous waste: No
Transporter of hazardous waste: Unknown
Treater, storer or disposer of HW: No
Underground injection activity: No
On-site burner exemption: Unknown
Furnace exemption: Unknown
Used oil fuel burner: No
Used oil processor: No
User oil refiner: No
Used oil fuel marketer to burner: No
Used oil Specification marketer: No
Used oil transfer facility: No
Used oil transporter: No
Off-site waste receiver: Commercial status unknown

Historical Generators:

Date form received by agency: 01/01/2006
Facility name: MANNIES REALTY CO
Classification: Not a generator, verified

Date form received by agency: 04/16/1993
Facility name: MANNIES REALTY CO
Classification: Small Quantity Generator

Violation Status: No violations found

319
ENE
1/2-1
0.572 mi.
3022 ft.

BUFFS AUTO REPAIRS
456 BERGEN AVE
JERSEY CITY, NJ 07304

SHWS 1000320986
FINDS NJD011366440
UST
NJ Release
HIST LUST
RCRA-NonGen

Relative:
Higher

SHWS:
Site ID: 55199
Status: CLOSED
Home Owner: No
PI Number: Not reported
X Coord Site: Not reported
X Coord PI: Not reported
Y Coord Site: Not reported
Y Coord PI: Not reported

Actual:
79 ft.

FINDS:

Registry ID: 110004145210

Environmental Interest/Information System

NJ-NJEMS (New Jersey - New Jersey Environmental Management System).
The Department of Environmental Protection (NJDEP) manages large
databases of environmental information in this integrated system.

RCRAInfo is a national information system that supports the Resource
Conservation and Recovery Act (RCRA) program through the tracking of
events and activities related to facilities that generate, transport,
and treat, store, or dispose of hazardous waste. RCRAInfo allows RCRA

Map ID
Direction
Distance
Elevation

MAP FINDINGS

Site

Database(s)

EDR ID Number
EPA ID Number

BUFFS AUTO REPAIRS (Continued)

1000320986

program staff to track the notification, permit, compliance, and corrective action activities required under RCRA.

UST:

Facility ID: 025385
Owner Name: Not Identified Not Identified
Organization: GEEN MCATHEY
Contact Type(UST Reg): Facility Operator
Contact Address (UST Reg): 54 LINDEN AVE
Contact Address 2 (UST Reg): Not reported
Contact City,St,Zip (UST Reg): Jersey City, NJ 07304
Owner Name: MOHAMED ALI
Organization: MOHAMED ALI
Contact Type(UST Reg): Tank Owner
Contact Address (UST Reg): 302 MORRIS PESIN DR
Contact Address 2 (UST Reg): Not reported
Contact City,St,Zip (UST Reg): Jersey City, NJ 07305

Tank Id: TANK-1
Tank Number: E1
Tank Contents: Unleaded Gasoline
Tank Size: 4000
Install Date: 1/1/1987
Tank Compliance: No
Tank Status: Removed
Overfill: No
Tank Status Date: 12/16/1993
Compliance Monitoring?: No
Overfill Protection: No
Spill Containment: Yes
Tank Wellhead Protection: Not reported

TANK MONITOR DATA:

Monitor Tank / Pipe: Pipe
Monitor Type: None
Monitor Tank / Pipe: Tank
Monitor Type: Inventory Control

TANK DETAIL:

Tankpipe Tank / Pipe: Tank
Tankpipe Construction Type: Bare steel
Tankpipe Tank / Pipe: Pipe
Tankpipe Construction Type: Bare steel

Tank Id: TANK-2
Tank Number: E2
Tank Contents: Unleaded Gasoline
Tank Size: 4000
Install Date: 1/1/1983
Tank Compliance: No
Tank Status: Removed
Overfill: No
Tank Status Date: 12/16/1993
Compliance Monitoring?: No
Overfill Protection: No
Spill Containment: Yes
Tank Wellhead Protection: Not reported

Map ID
Direction
Distance
Elevation

MAP FINDINGS

Site

Database(s)

EDR ID Number
EPA ID Number

BUFFS AUTO REPAIRS (Continued)

1000320986

TANK MONITOR DATA:

Monitor Tank / Pipe: Tank
Monitor Type: Inventory Control
Monitor Tank / Pipe: Pipe
Monitor Type: None

TANK DETAIL:

Tankpipe Tank / Pipe: Tank
Tankpipe Construction Type: Fiberglass-reinforced plastic
Tankpipe Tank / Pipe: Pipe
Tankpipe Construction Type: Bare steel

Tank Id: TANK-3
Tank Number: E3
Tank Contents: Unleaded Gasoline
Tank Size: 4000
Install Date: 1/1/1983
Tank Compliance: No
Tank Status: Removed
Overfill: No
Tank Status Date: 12/16/1993
Compliance Monitoring?: No
Overfill Protection: No
Spill Containment: Yes
Tank Wellhead Protection: Not reported

TANK MONITOR DATA:

Monitor Tank / Pipe: Tank
Monitor Type: Inventory Control
Monitor Tank / Pipe: Pipe
Monitor Type: None

TANK DETAIL:

Tankpipe Tank / Pipe: Pipe
Tankpipe Construction Type: Bare steel
Tankpipe Tank / Pipe: Tank
Tankpipe Construction Type: Fiberglass-reinforced plastic

Tank Id: TANK-4
Tank Number: E4
Tank Contents: Unleaded Gasoline
Tank Size: 4000
Install Date: 1/1/1983
Tank Compliance: No
Tank Status: Removed
Overfill: No
Tank Status Date: 12/16/1993
Compliance Monitoring?: No
Overfill Protection: No
Spill Containment: Yes
Tank Wellhead Protection: Not reported

TANK MONITOR DATA:

Monitor Tank / Pipe: Tank
Monitor Type: Inventory Control
Monitor Tank / Pipe: Pipe
Monitor Type: None

TANK DETAIL:

Map ID
Direction
Distance
Elevation

MAP FINDINGS

Site

Database(s)

EDR ID Number
EPA ID Number

BUFFS AUTO REPAIRS (Continued)

1000320986

Tankpipe Tank / Pipe: Tank
Tankpipe Construction Type: Fiberglass-reinforced plastic
Tankpipe Tank / Pipe: Pipe
Tankpipe Construction Type: Bare steel

Tank Id: TANK-5
Tank Number: E5
Tank Contents: Waste Oil
Tank Size: 550
Install Date: 1/1/1970
Tank Compliance: No
Tank Status: Removed
Overfill: No
Tank Status Date: 5/18/2004
Compliance Monitoring?: No
Overfill Protection: No
Spill Containment: Yes
Tank Wellhead Protection: Not reported

TANK MONITOR DATA:

Monitor Tank / Pipe: Pipe
Monitor Type: None
Monitor Tank / Pipe: Tank
Monitor Type: None

TANK DETAIL:

Tankpipe Tank / Pipe: Tank
Tankpipe Construction Type: Bare steel
Tankpipe Tank / Pipe: Pipe
Tankpipe Construction Type: Bare steel

NJ Release:

Facility ID:	20273	Case Number:	93-12-2-0950-42
Date Received:	12/2/1993	Nature of Incident:	Facility
Operator:	CHRIS	Incident Location:	Not reported
Incident Type:	Not reported		
Location:	Facility		
Other Location:	Not reported		
Contact Name:	Not reported		
Caller Name:	REDACTED		
Caller Title:	ACTIVE WASTE TECH		
Caller Address:	Not reported		
Caller City,St,Zip:	Not reported		
Caller Telephone:	Not reported		
Facility Phone:	201-434-5735	Incident Time:	0900
Incident Date:	12/2/1993	Substance Identity:	Known
Substance(s):	SOIL CONTAMINATED	A310 Letter:	Yes
Substance Type:	Liquid	Hazrds Material:	Yes
CAS Number:	Not reported	Ref. Code:	101
TCPA Chemical:	No	Contained:	No
COMU:	0906	Release VE:	Not reported
Amnt Released:	UNK	Facility Evacuation:	No
Release Type:	Terminated	Firemen at Scene:	No
Injuries:	No	Receiving Water:	NONE
Public Exposure:	No		
Police at Scene:	No		
Contamination of:	Land		
Status at Spill:	TANKS REMOVED ON 9/24/93 TEST RESULTS SHOW LEAD COTAMINATON. NO CLEAN		

Map ID
Direction
Distance
Elevation

MAP FINDINGS

Site

Database(s)

EDR ID Number
EPA ID Number

BUFFS AUTO REPAIRS (Continued)

1000320986

UP. TMS# C932840 UST# 0253857

NJ Spill Date:	Not reported	NJ Spill Time:	Not reported
NJ Spill Name:	Not reported	NJ Spill Title:	Not reported
NJ Spill Phone:	Not reported		
Other Date:	Not reported	Other Time:	Not reported
Other Name:	Not reported	Other Title:	Not reported
Other Telephone:	Not reported		
Public Evacuation:	No		
Assistance Requested:	No		
Wind Direction/Speed:	Not reported		
Local Municipality Notified:	Not reported		
Local Municipality Name:	JERSEY CITY		
Local Municipality Title:	CAPT MACNAMARA		
Local Municipality Telephone:	201-547-4271		
Local Municipality Date:	12/2/1993		
Local Municipality Time:	0956		
Incident Description:	L.U.S.T.		
Incident Name:	Not reported		
Incident Referred To:	DRPSR		
Incident Region:	BFO-SA		
Incident Telephone:	Faxed,Mailed		
Incident Date:	12/2/1993		
Incident time:	Not reported		
Incident ITM:	B		
Comments:	Not reported		
Date A310 Letter Printed:	Not reported		
Date Local Authority Was Notified:	Not reported		
Date Updated:	Not reported		
Date Report Faxed to Local Authority:	Not reported		
Local Authority Notification Date:	Not reported		
Rep Receive Date:	Not reported		
Reporter Type:	Not reported		
Reporter Name:	Not reported		
Reporter Title:	Not reported		
Reporter Org:	Not reported		
Reporter Address:	Not reported		
Reporter City,St,Zip:	Not reported		
Reporter County:	Not reported		
Incident Status:	Not reported		
Incident Category:	Not reported		
Incident Source:	Not reported		
Incident Address:	Not reported		
Incident Address 2:	Not reported		
Incident City,St,Zip:	Not reported		
Incident County:	Not reported		
DEP Requested:	Not reported		
Confidential:	Not reported		
Notify Type:	Not reported		
Road Closed:	Not reported		
Direction:	Not reported		
Responsible Party:	Known		
Responsible Party Name:	BUFF'S AUTO REPAIR		
Responsible Party Contact:	MOHAMED ALI		
Responsible Party Title:	OWNER		
Responsible Party Phone:	201-434-5735		
Responsible Party Street:	456 BERGEN AVE		
Responsible Party County:	HUDSON		

Map ID
Direction
Distance
Elevation

MAP FINDINGS

Site

Database(s)

EDR ID Number
EPA ID Number

BUFFS AUTO REPAIRS (Continued)

1000320986

Responsible Party City,St,Zip: JERSEY CITY, NJ
Memo. Of Understanding: Not reported
Drill/trng Exercise: Not reported
Hazardous: Not reported

LUST HIST:

Case ID: 93-12-02-0950
Lead Program Assigned: Bureau of Underground Storage Tanks
Facility Status: Site Issued Letter of No Further Action for Area(s) Of Concern
UST ID: 0253857
TMS Number: C93-2840
Remedial Level: Site has more than 1 area of concern or more than 1 media of concern.
Case Manager: Tim Nuss
Facility Phone: (609) 633-1275
No Further Action: 7/29/1994 0:00:00
RAW Approved: Not reported
CEA: Not reported
Date CEA Lifted: Not reported
Dead Notice: Not reported

RCRA-NonGen:

Date form received by agency: 01/01/2007
Facility name: BUFFS AUTO REPAIRS
Facility address: 456 BERGEN AVE
JERSEY CITY, NJ 073042415
EPA ID: NJD011366440
Mailing address: BERGEN AVE
JERSEY CITY, NJ 07304
Contact: Not reported
Contact address: BERGEN AVE
JERSEY CITY, NJ 07304
Contact country: US
Contact telephone: Not reported
Contact email: Not reported
EPA Region: 02
Classification: Non-Generator
Description: Handler: Non-Generators do not presently generate hazardous waste

Owner/Operator Summary:

Owner/operator name: BUFFS AUTO REPAIRS
Owner/operator address: 456 BERGEN AVE
JERSEY CITY, NJ 07304
Owner/operator country: US
Owner/operator telephone: (201) 434-5735
Legal status: Private
Owner/Operator Type: Owner
Owner/Op start date: Not reported
Owner/Op end date: Not reported

Owner/operator name: BUFFS AUTO REPAIRS
Owner/operator address: 456 BERGEN AVE
JERSEY CITY, NJ 07304
Owner/operator country: US
Owner/operator telephone: (201) 434-5735
Legal status: Private
Owner/Operator Type: Operator

Map ID
Direction
Distance
Elevation

MAP FINDINGS

Site

Database(s)

EDR ID Number
EPA ID Number

BUFFS AUTO REPAIRS (Continued)

1000320986

Owner/Op start date: Not reported
Owner/Op end date: Not reported

Handler Activities Summary:

U.S. importer of hazardous waste: Unknown
Mixed waste (haz. and radioactive): Unknown
Recycler of hazardous waste: No
Transporter of hazardous waste: Unknown
Treater, storer or disposer of HW: No
Underground injection activity: No
On-site burner exemption: Unknown
Furnace exemption: Unknown
Used oil fuel burner: No
Used oil processor: No
Used oil refiner: No
Used oil fuel marketer to burner: No
Used oil Specification marketer: No
Used oil transfer facility: No
Used oil transporter: No
Off-site waste receiver: Commercial status unknown

Historical Generators:

Date form received by agency: 01/01/2006
Facility name: BUFFS AUTO REPAIRS
Classification: Not a generator, verified

Date form received by agency: 10/29/1993
Facility name: BUFFS AUTO REPAIRS
Classification: Small Quantity Generator

Violation Status: No violations found

BS320 OAK STREET AND DR MARTIN LUTHER KING DRIVE
East OAK ST / MARTIN LUTHER KING DR
1/2-1 JERSEY CITY, NJ 07302
0.574 mi.
3030 ft. Site 1 of 2 in cluster BS

VCP S108657144
N/A

Relative:
Higher

VCP:

Incident Number: 07-05-22-1429-45
MOA Execution Date: 5/31/2007
Type Of Vcp File: CURRENT
Pi Number: 438152
Case Type(Case Type): MOA
Case Contact: Department Not reported
Case Contact Name: KARIM HUTSON
Case Contact: Organization GENESIS JERSEY CITY PARTNERS LLC
Case Contact: Address: Line1 594 BROADWAY, STE 1107
Case Contact: Address: Line2 Not reported
Case Contact: Address: Line3 Not reported
Case Contact City,St,Zip: NEW YORK CITY, NY 10012

Actual:
76 ft.

MAP FINDINGS

Map ID
Direction
Distance
Elevation

Site

Database(s)

EDR ID Number
EPA ID Number

BS321 **OAK STREET AND DR MARTIN LUTHER KING DRIVE**
East **OAK ST / MARTIN LUTHER KING DR**
1/2-1 **JERSEY CITY, NJ**
0.574 mi.
3030 ft. **Site 2 of 2 in cluster BS**

SHWS **S109301408**
N/A

Relative: **SHWS:**
Higher Site ID: 354929
 Status: CLOSED
Actual: Home Owner: No
76 ft. PI Number: Not reported
 X Coord Site: Not reported
 X Coord PI: Not reported
 Y Coord Site: Not reported
 Y Coord PI: Not reported

BR322 **J I HASS CORP**
NNE **859 COMMUNIPAW AVE**
1/2-1 **JERSEY CITY, NJ 07304**
0.574 mi.
3033 ft. **Site 5 of 6 in cluster BR**

SHWS **S108262472**
NJ Release **N/A**
VCP

Relative: **SHWS:**
Lower Site ID: 95460
 Status: ACTIVE
Actual: Home Owner: No
22 ft. PI Number: 439211
 X Coord Site: 607496
 X Coord PI: 607496
 Y Coord Site: 688128
 Y Coord PI: 688128

NJ Release:

Facility ID: 203132
Date Received: 9/6/2006
Operator: Not reported
Incident Type: Underground Storage Tank
Location: Not reported
Other Location: Not reported
Contact Name: Not reported
Caller Name: Not reported
Caller Title: Not reported
Caller Address: Not reported
Caller City,St,Zip: Not reported
Caller Telephone: Not reported
Facility Phone: Not reported
Incident Date: 9/6/2006
Substance(s): Not reported
Substance Type: Not reported
CAS Number: Not reported
TCPA Chemical: Not reported
COMU: Not reported
Amnt Released: Not reported
Release Type: Not reported
Injuries: No
Public Exposure: No
Police at Scene: No
Contamination of: Not reported
Status at Spill: Not reported

Case Number: 06-09-06-1243-23
Nature of Incident: Not reported
Incident Location: J I HASS CORP
Incident Time: Not reported
Substance Identity: Not reported
A310 Letter: Not reported
Hazrds Material: Not reported
Ref. Code: Not reported
Contained: Not reported
Release VE: Not reported
Facility Evacuation: No
Firemen at Scene: No
Receiving Water: Not reported

Map ID
Direction
Distance
Elevation

MAP FINDINGS

Site

Database(s)

EDR ID Number
EPA ID Number

J I HASS CORP (Continued)

S108262472

NJ Spill Date:	Not reported	NJ Spill Time:	Not reported
NJ Spill Name:	Not reported	NJ Spill Title:	Not reported
NJ Spill Phone:	Not reported		
Other Date:	Not reported	Other Time:	Not reported
Other Name:	Not reported	Other Title:	Not reported
Other Telephone:	Not reported		
Public Evacuation:	No		
Assistance Requested:	Not reported		
Wind Direction/Speed:	Not reported		
Local Municipality Notified:	Not reported		
Local Municipality Name:	Not reported		
Local Municipality Title:	Not reported		
Local Municipality Telephone:	Not reported		
Local Municipality Date:	Not reported		
Local Municipality Time:	Not reported		
Incident Description:	Not reported		
Incident Name:	Not reported		
Incident Referred To:	Not reported		
Incident Region:	Not reported		
Incident Telephone:	Not reported		
Incident Date:	Not reported		
Incident time:	Not reported		
Incident ITM:	Not reported		
Comments:	Not reported		
Date A310 Letter Printed:	Not reported		
Date Local Authority Was Notified:	Not reported		
Date Updated:	Not reported		
Date Report Faxed to Local Authority:	Not reported		
Local Authority Notification Date:	Not reported		
Rep Receive Date:	9/6/2006		
Reporter Type:	Other		
Reporter Name:	REDACTED		
Reporter Title:	SERVICE MANAGER		
Reporter Org:	METRO HEATING OIL PARTNERS		
Reporter Address:	Not reported		
Reporter City,St,Zip:	Not reported		
Reporter County:	Not reported		
Incident Status:	Terminated		
Incident Category:	Facility		
Incident Source:	J I HASS CORP		
Incident Address:	859 COMMUNIPAW		
Incident Address 2:	Not reported		
Incident City,St,Zip:	Jersey City, NJ 7304		
Incident County:	Hudson		
DEP Requested:	No		
Confidential:	Not reported		
Notify Type:	Not reported		
Road Closed:	No		
Direction:	Not reported		
Responsible Party:	Not reported		
Responsible Party Name:	Not reported		
Responsible Party Contact:	Not reported		
Responsible Party Title:	Not reported		
Responsible Party Phone:	Not reported		
Responsible Party Street:	Not reported		
Responsible Party County:	Not reported		
Responsible Party City,St,Zip:	Not reported		

Map ID
 Direction
 Distance
 Elevation

MAP FINDINGS

Site

Database(s)

EDR ID Number
 EPA ID Number

J I HASS CORP (Continued)

S108262472

Memo. Of Understanding: Not reported
 Drill/trng Exercise: Not reported
 Hazardous: Not reported

VCP:

Incident Number: 06-09-06-1243-23
 MOA Execution Date: 11/20/2008
 Type Of Vcp File: CURRENT
 Pi Number: 439211
 Case Type(Case Type): MOA
 Case Contact: Department Not reported
 Case Contact Name: JAY I HASS
 Case Contact: Organization J I HASS CO INC
 Case Contact: Address: Line1 PO BOX 1635
 Case Contact: Address: Line2 Not reported
 Case Contact: Address: Line3 Not reported
 Case Contact City,St,Zip: OWENSBORO, KY 42302

BM323
SE
1/2-1
0.575 mi.
3038 ft.

63 BOSTWICK AVENUE
63 BOSTWICK AVE
JERSEY CITY, NJ 07303
Site 5 of 6 in cluster BM

SHWS 1008973667
HIST HWS N/A

Relative:
Higher

SHWS:
 Site ID: 149421
 Status: ACTIVE
 Home Owner: Yes
 PI Number: 197297
 X Coord Site: Not reported
 X Coord PI: Not reported
 Y Coord Site: Not reported
 Y Coord PI: Not reported

Actual:
79 ft.

HIST SHWS:

Case Status: Active
 Status Date: 6/27/2003
 Case ID: 197297
 Contact: County Environmental Health Act
 Sub Section Label: A: Sites with On-Site Sources of Contamination
 Site Municipality: 0906
 Remedial Level Code: C1
 Classification exception area dt: None
 Classification exception area dt: Not reported
 Deed Notice Status: None
 Deed Notice Date: Not reported
 Engineering Control Status: None
 Engineering Control Date: Not reported
 National Priorities List Status: Not reported
 National Priorities List Date: Not reported
 X Coordinate: Not reported
 Y Coordinate: Not reported
 Coordinate System: Not reported

Map ID
 Direction
 Distance
 Elevation

MAP FINDINGS

Site

Database(s)

EDR ID Number
 EPA ID Number

BR324 **JENSON & MITCHELL INC**
NNE **876 TO 880 COMMUNIPAW AVE**
1/2-1 **JERSEY CITY, NJ 07304**
0.575 mi.
3038 ft. **Site 6 of 6 in cluster BR**

UST **U000370835**
HIST LUST **N/A**

Relative:
Lower

UST:

Facility ID:	019786
Owner Name:	FRED M MITCHELL
Organization:	THE NEW STREET LIMITED PSHP
Contact Type(UST Reg):	Tank Owner
Contact Address (UST Reg):	400 NEW ST
Contact Address 2 (UST Reg):	Not reported
Contact City,St,Zip (UST Reg):	Newark, NJ 07103
Owner Name:	Not Identified Not Identified
Organization:	Not Identified
Contact Type(UST Reg):	Facility Operator
Contact Address (UST Reg):	Not reported
Contact Address 2 (UST Reg):	Not reported
Contact City,St,Zip (UST Reg):	Not reported

Actual:
22 ft.

Tank Id:	TANK-1
Tank Number:	E001
Tank Contents:	Heating Oil (No. 2)
Tank Size:	1500
Install Date:	1/1/1944
Tank Compliance:	No
Tank Status:	Abandoned in Place
Overfill:	No
Tank Status Date:	3/10/1995
Compliance Monitoring?:	No
Overfill Protection:	No
Spill Containment:	No
Tank Wellhead Protection:	Not reported

TANK MONITOR DATA:

Monitor Tank / Pipe:	Pipe
Monitor Type:	None
Monitor Tank / Pipe:	Tank
Monitor Type:	None

TANK DETAIL:

Tankpipe Tank / Pipe:	Pipe
Tankpipe Construction Type:	Bare steel
Tankpipe Tank / Pipe:	Tank
Tankpipe Construction Type:	Cathodically protected steel

Tank Id:	TANK-2
Tank Number:	E002
Tank Contents:	Heating Oil (No. 2)
Tank Size:	8000
Install Date:	1/1/1944
Tank Compliance:	No
Tank Status:	Removed
Overfill:	No
Tank Status Date:	3/10/1995
Compliance Monitoring?:	No
Overfill Protection:	No
Spill Containment:	No
Tank Wellhead Protection:	Not reported

Map ID
Direction
Distance
Elevation

MAP FINDINGS

Site

Database(s)

EDR ID Number
EPA ID Number

JENSON & MITCHELL INC (Continued)

U000370835

TANK MONITOR DATA:

Monitor Tank / Pipe: Tank
Monitor Type: None
Monitor Tank / Pipe: Pipe
Monitor Type: None

TANK DETAIL:

Tankpipe Tank / Pipe: Tank
Tankpipe Construction Type: Cathodically protected steel
Tankpipe Tank / Pipe: Pipe
Tankpipe Construction Type: Bare steel

LUST HIST:

Case ID: Not reported
Lead Program Assigned: Bureau of Field Operations - Initial Notice Section
Facility Status: Site Issued Letter of No Further Action for Area(s) Of Concern
UST ID: 0197869
TMS Number: C93-4997; C93-4998
Remedial Level: Site has 1 area of concern with 1 media of concern.
Case Manager: Stuart Friedman
Facility Phone: (609) 292-9208
No Further Action: 3/27/1996 0:00:00
RAW Approved: Not reported
CEA: Not reported
Date CEA Lifted: Not reported
Dead Notice: Not reported

BT325
SE
1/2-1
0.580 mi.
3062 ft.

JERSEY CITY SCHOOL #29
123 CLAREMONT AVE
JERSEY CITY, NJ 07305
Site 1 of 4 in cluster BT

SHWS U000364778
UST N/A

Relative:
Higher

SHWS:

Site ID: 47937
Status: CLOSED
Home Owner: No
PI Number: Not reported
X Coord Site: Not reported
X Coord PI: Not reported
Y Coord Site: Not reported
Y Coord PI: Not reported

Actual:
75 ft.

UST:

Facility ID: 016039
Owner Name: MAURICE HOWELL
Organization: JERSEY CITY PUBLIC SCHOOLS
Contact Type(UST Reg): Facility Operator
Contact Address (UST Reg): 346 CLAREMONT AVE
Contact Address 2 (UST Reg): Not reported
Contact City,St,Zip (UST Reg): Jersey City, NJ 07305
Owner Name: MAURICE HOWELL
Organization: JERSEY CITY PUBLIC SCHOOLS
Contact Type(UST Reg): Tank Owner
Contact Address (UST Reg): 346 CLAREMONT AVE
Contact Address 2 (UST Reg): Not reported
Contact City,St,Zip (UST Reg): Jersey City, NJ 07305

Map ID
Direction
Distance
Elevation

MAP FINDINGS

Site

Database(s)

EDR ID Number
EPA ID Number

JERSEY CITY SCHOOL #29 (Continued)

U000364778

Tank Id: TANK-1
Tank Number: E1
Tank Contents: Heating Oil (No. 4)
Tank Size: 10000
Install Date: 1/1/1987
Tank Compliance: No
Tank Status: Removed
Overfill: No
Tank Status Date: 8/5/1997
Compliance Monitoring?: No
Overfill Protection: No
Spill Containment: No
Tank Wellhead Protection: Not reported

TANK MONITOR DATA:

Monitor Tank / Pipe: Pipe
Monitor Type: None
Monitor Tank / Pipe: Tank
Monitor Type: None

TANK DETAIL:

Tankpipe Tank / Pipe: Pipe
Tankpipe Construction Type: Other: Poly-Tech aka Advanced Polymer Technology (APT)
Tankpipe Tank / Pipe: Tank
Tankpipe Construction Type: Other

Tank Id: TANK-2
Tank Number: E2
Tank Contents: Heating Oil (No. 2)
Tank Size: 10000
Install Date: 8/11/1997
Tank Compliance: Yes
Tank Status: In-use
Overfill: Yes
Tank Status Date: 8/11/1997
Compliance Monitoring?: Yes
Overfill Protection: Yes
Spill Containment: Yes
Tank Wellhead Protection: No

TANK MONITOR DATA:

Monitor Tank / Pipe: Pipe
Monitor Type: Interstitial
Monitor Tank / Pipe: Tank
Monitor Type: Interstitial

TANK DETAIL:

Tankpipe Tank / Pipe: Tank
Tankpipe Construction Type: Cathodically protected steel - Sacrificial anode
Tankpipe Tank / Pipe: Pipe
Tankpipe Construction Type: Other: Perma-Flexx

Map ID
Direction
Distance
Elevation

MAP FINDINGS

Site

Database(s)

EDR ID Number
EPA ID Number

BT326
SE
1/2-1
0.580 mi.
3062 ft.

JERSEY CITY PUBLIC SCHOOL #29
123 CLAREMONT AVE
JERSEY CITY, NJ

HIST LUST **S104393061**
N/A

Site 2 of 4 in cluster BT

Relative:
Higher

LUST HIST:

Case ID: 97-08-05-1423-05
Lead Program Assigned: Bureau of Underground Storage Tanks

Actual:
75 ft.

Facility Status: **Site Issued Letter of No Further Action for Area(s) Of Concern**

UST ID: 0160391
TMS Number: C97-0201
Remedial Level: Site has more than 1 area of concern or more than 1 media of concern.
Case Manager: Jay Basavanhally
Facility Phone: (609) 984-7830
No Further Action: 7/27/1998 0:00:00
RAW Approved: Not reported
CEA: Not reported
Date CEA Lifted: Not reported
Dead Notice: Not reported

BU327
East
1/2-1
0.582 mi.
3071 ft.

JERSEY CITY SCHOOL #14
153 UNION ST
JERSEY CITY, NJ 07302

SHWS **U000364768**
UST **N/A**

Site 1 of 2 in cluster BU

Relative:
Higher

SHWS:

Site ID: 47930
Status: CLOSED
Home Owner: No
PI Number: Not reported
X Coord Site: Not reported
X Coord PI: Not reported
Y Coord Site: Not reported
Y Coord PI: Not reported

Actual:
77 ft.

UST:

Facility ID: 016029
Owner Name: MAURICE HOWELL
Organization: JERSEY CITY PUBLIC SCHOOLS
Contact Type(UST Reg): Facility Operator
Contact Address (UST Reg): 346 CLAREMONT AVE
Contact Address 2 (UST Reg): Not reported
Contact City,St,Zip (UST Reg): Jersey City, NJ 07305
Owner Name: MAURICE HOWELL
Organization: JERSEY CITY PUBLIC SCHOOLS
Contact Type(UST Reg): Tank Owner
Contact Address (UST Reg): 346 CLAREMONT AVE
Contact Address 2 (UST Reg): Not reported
Contact City,St,Zip (UST Reg): Jersey City, NJ 07305

Tank Id: TANK-1
Tank Number: E1
Tank Contents: Heating Oil (No. 4)
Tank Size: 10000
Install Date: 1/1/1987
Tank Compliance: No
Tank Status: **Removed**

Map ID
Direction
Distance
Elevation

MAP FINDINGS

Site

Database(s)

EDR ID Number
EPA ID Number

JERSEY CITY SCHOOL #14 (Continued)

U000364768

Overfill: No
Tank Status Date: 8/27/1996
Compliance Monitoring?: No
Overfill Protection: No
Spill Containment: No
Tank Wellhead Protection: Not reported

TANK MONITOR DATA:

Monitor Tank / Pipe: Pipe
Monitor Type: None
Monitor Tank / Pipe: Tank
Monitor Type: None

TANK DETAIL:

Tankpipe Tank / Pipe: Tank
Tankpipe Construction Type: Bare steel
Tankpipe Tank / Pipe: Pipe
Tankpipe Construction Type: Bare steel

Tank Id: TANK-2
Tank Number: E2
Tank Contents: Heating Oil (No. 2)
Tank Size: 10000
Install Date: 9/5/1996
Tank Compliance: Yes
Tank Status: In-use
Overfill: Yes
Tank Status Date: 9/5/1996
Compliance Monitoring?: Yes
Overfill Protection: Yes
Spill Containment: Yes
Tank Wellhead Protection: No

TANK MONITOR DATA:

Monitor Tank / Pipe: Tank
Monitor Type: Interstitial
Monitor Tank / Pipe: Pipe
Monitor Type: Interstitial

TANK DETAIL:

Tankpipe Tank / Pipe: Tank
Tankpipe Construction Type: Cathodically protected steel - Sacrificial anode
Tankpipe Tank / Pipe: Pipe
Tankpipe Construction Type: Other: Perma-Flexx

BU328
East
1/2-1
0.582 mi.
3071 ft.

JERSEY CITY PUBLIC SCHOOL #14
153 UNION ST
JERSEY CITY, NJ
Site 2 of 2 in cluster BU

HIST LUST **S104393066**
N/A

Relative:
Higher

LUST HIST:

Case ID: 97-08-06-1247-24
Lead Program Assigned: Bureau of Underground Storage Tanks

Actual:
77 ft.

Facility Status: Site Issued Letter of No Further Action for Area(s) Of Concern
UST ID: 0160292
TMS Number: C96-0374
Remedial Level: Site has 1 area of concern with 1 media of concern.
Case Manager: Sergio Honl
Facility Phone: (609) 984-7861

Map ID
Direction
Distance
Elevation

MAP FINDINGS

Site

Database(s)

EDR ID Number
EPA ID Number

JERSEY CITY PUBLIC SCHOOL #14 (Continued)

S104393066

No Further Action: 8/18/1997 0:00:00
RAW Approved: Not reported
CEA: Not reported
Date CEA Lifted: Not reported
Dead Notice: Not reported

**BP329
NE
1/2-1
0.582 mi.
3072 ft.**

**GOODYEAR AUTO SERVICE CENTER #0826 (FORMER)
2374 JOHN F KENNEDY BLVD
JERSEY CITY, NJ 44316**

**VCP S106588804
N/A**

Site 4 of 4 in cluster BP

**Relative:
Higher**

VCP:

Incident Number: 03-07-07-1605-44
MOA Execution Date: 2/17/2004
Type Of Vcp File: HISTORICAL
Pi Number: Not reported
Case Type(Case Type): Not reported
Case Contact: Department Not reported
Case Contact Name: Not reported
Case Contact: Organization The Goodyear Tire & Rubber Co
Case Contact: Address: Line1 Not reported
Case Contact: Address: Line2 Not reported
Case Contact: Address: Line3 Not reported
Case Contact City,St,Zip: Not reported

**Actual:
75 ft.**

**BM330
SE
1/2-1
0.585 mi.
3090 ft.**

**59 BOSTWICK AVENUE
59 BOSTWICK AVE
JERSEY CITY, NJ 07306**

**SHWS 1010523744
FINDS N/A**

Site 6 of 6 in cluster BM

**Relative:
Higher**

SHWS:

Site ID: 78100
Status: CLOSED
Home Owner: No
PI Number: G000025482
X Coord Site: Not reported
X Coord PI: Not reported
Y Coord Site: Not reported
Y Coord PI: Not reported

**Actual:
79 ft.**

FINDS:

Registry ID: 110032267464

Environmental Interest/Information System

NJ-NJEMS (New Jersey - New Jersey Environmental Management System).
The Department of Environmental Protection (NJDEP) manages large
databases of environmental information in this integrated system.

MAP FINDINGS

Map ID
Direction
Distance
Elevation

Site

Database(s)

EDR ID Number
EPA ID Number

BN331 **166 BAYVIEW AVENUE**
SSE **166 BAYVIEW AVE**
1/2-1 **JERSEY CITY, NJ 07305**
0.586 mi.
3093 ft.

VCP **S108518560**
N/A

Relative: **Higher** VCP:
 Incident Number: 06-12-22-1253-58
 MOA Execution Date: 3/9/2007
Actual: Type Of Vcp File: CURRENT
83 ft. Pi Number: 422508
 Case Type(Case Type): MOA
 Case Contact: Department Not reported
 Case Contact Name: THOMPSON IROSE
 Case Contact: Organization Not reported
 Case Contact: Address: Line1 137 AVENUE A 1ST FL
 Case Contact: Address: Line2 Not reported
 Case Contact: Address: Line3 Not reported
 Case Contact City,St,Zip: Bayonne, NJ 07002

BN332 **166 BAYVIEW AVENUE**
SSE **166 BAYVIEW AVE**
1/2-1 **JERSEY CITY, NJ 07305**
0.586 mi.
3093 ft.

SHWS **1010157963**
FINDS **N/A**

Relative: **Higher** SHWS:
 Site ID: 341621
 Status: ACTIVE
Actual: Home Owner: Yes
83 ft. PI Number: 422508
 X Coord Site: 608005
 X Coord PI: Not reported
 Y Coord Site: 682574
 Y Coord PI: Not reported

FINDS:

Registry ID: 110029658699

Environmental Interest/Information System
 NJ-NJEMS (New Jersey - New Jersey Environmental Management System).
 The Department of Environmental Protection (NJDEP) manages large
 databases of environmental information in this integrated system.

333 **167 CLINTON AVENUE**
ENE **167 CLINTON AVE**
1/2-1 **JERSEY CITY, NJ 07304**
0.587 mi.
3097 ft.

SHWS **1011263818**
FINDS **N/A**

Relative: **Higher** SHWS:
 Site ID: 374604
 Status: CLOSED
Actual: Home Owner: Yes
80 ft. PI Number: Not reported
 X Coord Site: Not reported

Map ID
Direction
Distance
Elevation

MAP FINDINGS

Site

Database(s)

EDR ID Number
EPA ID Number

167 CLINTON AVENUE (Continued)

1011263818

X Coord PI: Not reported
Y Coord Site: Not reported
Y Coord PI: Not reported

FINDS:

Registry ID: 110034120010

Environmental Interest/Information System
NJ-NJEMS (New Jersey - New Jersey Environmental Management System).
The Department of Environmental Protection (NJDEP) manages large
databases of environmental information in this integrated system.

BV334
West
1/2-1
0.587 mi.
3097 ft.

JERSEY CITY MUA WEST SIDE FACILITY
555 RTE 440
JERSEY CITY, NJ 07305
Site 1 of 3 in cluster BV

LUST **U000354352**
UST **N/A**
HIST HWS

Relative:
Lower

Actual:
14 ft.

LUST:
Case ID: 2633
Bureau: BUST

UST:
Facility ID: 002633
Owner Name: JOSEPH BECKMEYER
Organization: JERSEY CITY MUA
Contact Type(UST Reg): Facility Operator
Contact Address (UST Reg): 555 RTE 440
Contact Address 2 (UST Reg): Not reported
Contact City,St,Zip (UST Reg): Jersey City, NJ 07305
Owner Name: JOSEPH BECKMEYER
Organization: JERSEY CITY MUA
Contact Type(UST Reg): Tank Owner
Contact Address (UST Reg): 555 RT 440
Contact Address 2 (UST Reg): Not reported
Contact City,St,Zip (UST Reg): Jersey City, NJ 07305

Tank Id: TANK-1
Tank Number: E1
Tank Contents: Unleaded Gasoline
Tank Size: 2000
Install Date: 1/1/1962
Tank Compliance: No
Tank Status: Removed
Overfill: No
Tank Status Date: 4/8/1997
Compliance Monitoring?: No
Overfill Protection: No
Spill Containment: No
Tank Wellhead Protection: Not reported

TANK MONITOR DATA:
Monitor Tank / Pipe: Tank
Monitor Type: Manual Tank Gauging
Monitor Tank / Pipe: Pipe

Map ID
Direction
Distance
Elevation

MAP FINDINGS

Site

Database(s)

EDR ID Number
EPA ID Number

JERSEY CITY MUA WEST SIDE FACILITY (Continued)

U000354352

Monitor Type: None

TANK DETAIL:

Tankpipe Tank / Pipe: Tank
Tankpipe Construction Type: Bare steel
Tankpipe Tank / Pipe: Pipe
Tankpipe Construction Type: Bare steel

Tank Id: TANK-2
Tank Number: E2
Tank Contents: Heating Oil (No. 2)
Tank Size: 5000
Install Date: 1/1/1958
Tank Compliance: No
Tank Status: Abandoned in Place
Overfill: No
Tank Status Date: 4/8/1997
Compliance Monitoring?: No
Overfill Protection: No
Spill Containment: No
Tank Wellhead Protection: Not reported

TANK MONITOR DATA:

Monitor Tank / Pipe: Pipe
Monitor Type: None
Monitor Tank / Pipe: Tank
Monitor Type: Manual Tank Gauging

TANK DETAIL:

Tankpipe Tank / Pipe: Tank
Tankpipe Construction Type: Bare steel
Tankpipe Tank / Pipe: Pipe
Tankpipe Construction Type: Bare steel

Tank Id: TANK-3
Tank Number: E3
Tank Contents: Heating Oil (No. 2)
Tank Size: 5000
Install Date: 1/1/1977
Tank Compliance: No
Tank Status: Abandoned in Place
Overfill: No
Tank Status Date: 4/8/1997
Compliance Monitoring?: No
Overfill Protection: No
Spill Containment: No
Tank Wellhead Protection: Not reported

TANK MONITOR DATA:

Monitor Tank / Pipe: Tank
Monitor Type: Manual Tank Gauging
Monitor Tank / Pipe: Pipe
Monitor Type: None

TANK DETAIL:

Tankpipe Tank / Pipe: Tank
Tankpipe Construction Type: Bare steel
Tankpipe Tank / Pipe: Pipe
Tankpipe Construction Type: Bare steel

Map ID
Direction
Distance
Elevation

MAP FINDINGS

Site

Database(s)

EDR ID Number
EPA ID Number

JERSEY CITY MUA WEST SIDE FACILITY (Continued)

U000354352

Tank Id: TANK-4
Tank Number: E4
Tank Contents: Medium Diesel Fuel (No. 2-D)
Tank Size: 4000
Install Date: 1/1/1989
Tank Compliance: Yes
Tank Status: In-use
Overfill: Yes
Tank Status Date: 1/1/1989
Compliance Monitoring?: Yes
Overfill Protection: Yes
Spill Containment: Yes
Tank Wellhead Protection: Not reported

TANK MONITOR DATA:

Monitor Tank / Pipe: Tank
Monitor Type: In-tank(automatic)monitoring
Monitor Tank / Pipe: Tank
Monitor Type: Interstitial
Monitor Tank / Pipe: Pipe
Monitor Type: Interstitial

TANK DETAIL:

Tankpipe Tank / Pipe: Tank
Tankpipe Construction Type: Fiberglass-reinforced plastic
Tankpipe Tank / Pipe: Pipe
Tankpipe Construction Type: Other: Copper/HDPE

Tank Id: TANK-5
Tank Number: E5
Tank Contents: Leaded Gasoline
Tank Size: 2000
Install Date: 1/1/1955
Tank Compliance: No
Tank Status: Removed
Overfill: No
Tank Status Date: 4/8/1997
Compliance Monitoring?: No
Overfill Protection: No
Spill Containment: No
Tank Wellhead Protection: Not reported

TANK MONITOR DATA:

Monitor Tank / Pipe: Not reported
Monitor Type: Not reported

TANK DETAIL:

Tankpipe Tank / Pipe: Pipe
Tankpipe Construction Type: Bare steel
Tankpipe Tank / Pipe: Tank
Tankpipe Construction Type: Bare steel

HIST SHWS:

Case Status: Active
Status Date: 8/18/1997
Case ID: 002633
Contact: BSCM
Sub Section Label: A: Sites with On-Site Sources of Contamination
Site Municipality: 0906

Map ID
 Direction
 Distance
 Elevation

MAP FINDINGS

Site

Database(s)

EDR ID Number
 EPA ID Number

JERSEY CITY MUA WEST SIDE FACILITY (Continued)

U000354352

Remedial Level Code: C2
 Classification exception area dt: None
 Classification exception area dt: Not reported
 Deed Notice Status: None
 Deed Notice Date: Not reported
 Engineering Control Status: None
 Engineering Control Date: Not reported
 National Priorities List Status: Not reported
 National Priorities List Date: Not reported
 X Coordinate: 603786
 Y Coordinate: 686005
 Coordinate System: NJ State Plane (NAD83) - USFEET

BV335
West
1/2-1
0.587 mi.
3097 ft.

JERSEY CITY SEWERAGE AUTHORITY-WEST SIDE FACILITY
555 RTE 440
JERSEY CITY, NJ

HIST LUST **S104392845**
N/A

Site 2 of 3 in cluster BV

Relative:
Lower

LUST HIST:
 Case ID: 97-04-07-1208-28
 Lead Program Assigned: Bureau of Underground Storage Tanks

Actual:
14 ft.

Facility Status: Assigned to a Program
 UST ID: 0026336
 TMS Number: C92-3455;C92-3458;S92-3456
 Remedial Level: Site has confirmed soil and ground water contamination.
 Case Manager: Gerry Hahn
 Facility Phone: (609) 984-7844
 No Further Action: Not reported
 RAW Approved: Not reported
 CEA: N
 Date CEA Lifted: Not reported
 Dead Notice: N

BV336
West
1/2-1
0.587 mi.
3097 ft.

JERSEY CITY SEWER AUTH
555 ROUTE 440
JERSEY CITY, NJ 07305

FINDS **1001167726**
CERC-NFRAP **NJ0001586171**
RCRA-NonGen

Site 3 of 3 in cluster BV

Relative:
Lower

FINDS:
 Registry ID: 110006834186

Actual:
14 ft.

Environmental Interest/Information System
 The NEI (National Emissions Inventory) database contains information on stationary and mobile sources that emit criteria air pollutants and their precursors, as well as hazardous air pollutants (HAPs).

 NJ-NJEMS (New Jersey - New Jersey Environmental Management System). The Department of Environmental Protection (NJDEP) manages large databases of environmental information in this integrated system.

 RCRAInfo is a national information system that supports the Resource Conservation and Recovery Act (RCRA) program through the tracking of events and activities related to facilities that generate, transport,

Map ID
Direction
Distance
Elevation

MAP FINDINGS

Site

Database(s)

EDR ID Number
EPA ID Number

JERSEY CITY SEWER AUTH (Continued)

1001167726

and treat, store, or dispose of hazardous waste. RCRAInfo allows RCRA program staff to track the notification, permit, compliance, and corrective action activities required under RCRA.

PCS (Permit Compliance System) is a computerized management information system that contains data on National Pollutant Discharge Elimination System (NPDES) permit holding facilities. PCS tracks the permit, compliance, and enforcement status of NPDES facilities.

CERC-NFRAP:

Site ID: 0200780
Federal Facility: Not a Federal Facility
NPL Status: Not on the NPL
Non NPL Status: NFRAP

CERCLIS-NFRAP Site Alias Name(s):

Alias Name: JERSEY CITY D.P.W.
Alias Address: Not reported
NJ

CERCLIS-NFRAP Assessment History:

Action: DISCOVERY
Date Started: Not reported
Date Completed: 06/01/1981
Priority Level: Not reported

Action: PRELIMINARY ASSESSMENT
Date Started: 06/01/1984
Date Completed: 06/01/1984
Priority Level: NFRAP: No further Remedial Action planned

Action: ARCHIVE SITE
Date Started: Not reported
Date Completed: 06/01/1984
Priority Level: Not reported

RCRA-NonGen:

Date form received by agency: 01/01/2007
Facility name: JERSEY CITY SEWERAGE AUTH WESTSIDE PUMP
Facility address: 555 RTE 440
JERSEY CITY, NJ 07305
EPA ID: NJ0001586171
Mailing address: RTE 440
JERSEY CITY, NJ 07305
Contact: Not reported
Contact address: RTE 440
JERSEY CITY, NJ 07305
Contact country: US
Contact telephone: Not reported
Contact email: Not reported
EPA Region: 02
Classification: Non-Generator
Description: Handler: Non-Generators do not presently generate hazardous waste

Map ID
Direction
Distance
Elevation

MAP FINDINGS

Site

Database(s)

EDR ID Number
EPA ID Number

JERSEY CITY SEWER AUTH (Continued)

1001167726

Owner/Operator Summary:

Owner/operator name: JERSEY CITY SEWERAGE AUTHORITY
Owner/operator address: 555 RTE 440
JERSEY CITY, NJ 07305
Owner/operator country: US
Owner/operator telephone: (201) 432-1150
Legal status: Private
Owner/Operator Type: Owner
Owner/Op start date: Not reported
Owner/Op end date: Not reported

Owner/operator name: JERSEY CITY SEWERAGE AUTHORITY
Owner/operator address: 555 RTE 440
JERSEY CITY, NJ 07305
Owner/operator country: US
Owner/operator telephone: (201) 432-1150
Legal status: Private
Owner/Operator Type: Operator
Owner/Op start date: Not reported
Owner/Op end date: Not reported

Handler Activities Summary:

U.S. importer of hazardous waste: Unknown
Mixed waste (haz. and radioactive): Unknown
Recycler of hazardous waste: No
Transporter of hazardous waste: Unknown
Treater, storer or disposer of HW: No
Underground injection activity: No
On-site burner exemption: Unknown
Furnace exemption: Unknown
Used oil fuel burner: No
Used oil processor: No
User oil refiner: No
Used oil fuel marketer to burner: No
Used oil Specification marketer: No
Used oil transfer facility: No
Used oil transporter: No
Off-site waste receiver: Commercial status unknown

Historical Generators:

Date form received by agency: 01/01/2006
Facility name: JERSEY CITY SEWERAGE AUTH WESTSIDE PUMP
Classification: Not a generator, verified

Date form received by agency: 12/15/1997
Facility name: JERSEY CITY SEWERAGE AUTH WESTSIDE PUMP
Classification: Conditionally Exempt Small Quantity Generator

Violation Status: No violations found

MAP FINDINGS

Map ID			EDR ID Number
Direction			EPA ID Number
Distance			
Elevation	Site	Database(s)	

BW337 NNE 1/2-1 0.591 mi. 3119 ft.	9 NUNDA AVENUE 9 NUNDA AVE JERSEY CITY, NJ 07306 Site 1 of 2 in cluster BW	SHWS FINDS	1010520986 N/A
---	---	-----------------------------	---------------------------------

Relative: Lower Actual: 18 ft.	<table border="0" style="width: 100%;"> <tr> <td style="width: 15%;">SHWS:</td> <td></td> </tr> <tr> <td>Site ID:</td> <td>78867</td> </tr> <tr> <td>Status:</td> <td>CLOSED</td> </tr> <tr> <td>Home Owner:</td> <td>No</td> </tr> <tr> <td>PI Number:</td> <td>G000034137</td> </tr> <tr> <td>X Coord Site:</td> <td>Not reported</td> </tr> <tr> <td>X Coord PI:</td> <td>Not reported</td> </tr> <tr> <td>Y Coord Site:</td> <td>Not reported</td> </tr> <tr> <td>Y Coord PI:</td> <td>Not reported</td> </tr> </table>	SHWS:		Site ID:	78867	Status:	CLOSED	Home Owner:	No	PI Number:	G000034137	X Coord Site:	Not reported	X Coord PI:	Not reported	Y Coord Site:	Not reported	Y Coord PI:	Not reported
SHWS:																			
Site ID:	78867																		
Status:	CLOSED																		
Home Owner:	No																		
PI Number:	G000034137																		
X Coord Site:	Not reported																		
X Coord PI:	Not reported																		
Y Coord Site:	Not reported																		
Y Coord PI:	Not reported																		

FINDS:

Registry ID: 110032190518

Environmental Interest/Information System
 NJ-NJEMS (New Jersey - New Jersey Environmental Management System).
 The Department of Environmental Protection (NJDEP) manages large
 databases of environmental information in this integrated system.

BW338 NNE 1/2-1 0.591 mi. 3119 ft.	9 NUNDA AVENUE 9 NUNDA AVE JERSEY CITY, NJ 07304 Site 2 of 2 in cluster BW	VCP	1007051724 N/A
---	---	------------	---------------------------------

Relative: Lower Actual: 18 ft.	<table border="0" style="width: 100%;"> <tr> <td style="width: 15%;">VCP:</td> <td></td> </tr> <tr> <td>Incident Number:</td> <td>97-12-18-1429-20</td> </tr> <tr> <td>MOA Execution Date:</td> <td>3/19/1998</td> </tr> <tr> <td>Type Of Vcp File:</td> <td>HISTORICAL</td> </tr> <tr> <td>PI Number:</td> <td>Not reported</td> </tr> <tr> <td>Case Type(Case Type):</td> <td>Not reported</td> </tr> <tr> <td>Case Contact: Department</td> <td>Not reported</td> </tr> <tr> <td>Case Contact Name:</td> <td>Not reported</td> </tr> <tr> <td>Case Contact: Organization</td> <td>Luis Vieira</td> </tr> <tr> <td>Case Contact: Address: Line1</td> <td>Not reported</td> </tr> <tr> <td>Case Contact: Address: Line2</td> <td>Not reported</td> </tr> <tr> <td>Case Contact: Address: Line3</td> <td>Not reported</td> </tr> <tr> <td>Case Contact City,St,Zip:</td> <td>Not reported</td> </tr> </table>	VCP:		Incident Number:	97-12-18-1429-20	MOA Execution Date:	3/19/1998	Type Of Vcp File:	HISTORICAL	PI Number:	Not reported	Case Type(Case Type):	Not reported	Case Contact: Department	Not reported	Case Contact Name:	Not reported	Case Contact: Organization	Luis Vieira	Case Contact: Address: Line1	Not reported	Case Contact: Address: Line2	Not reported	Case Contact: Address: Line3	Not reported	Case Contact City,St,Zip:	Not reported
VCP:																											
Incident Number:	97-12-18-1429-20																										
MOA Execution Date:	3/19/1998																										
Type Of Vcp File:	HISTORICAL																										
PI Number:	Not reported																										
Case Type(Case Type):	Not reported																										
Case Contact: Department	Not reported																										
Case Contact Name:	Not reported																										
Case Contact: Organization	Luis Vieira																										
Case Contact: Address: Line1	Not reported																										
Case Contact: Address: Line2	Not reported																										
Case Contact: Address: Line3	Not reported																										
Case Contact City,St,Zip:	Not reported																										

BX339 South 1/2-1 0.593 mi. 3132 ft.	278 FULTON AVENUE 278 FULTON AVE JERSEY CITY, NJ Site 1 of 3 in cluster BX	SHWS SPILLS	S105208658 N/A
---	---	------------------------------	---------------------------------

Relative: Higher Actual: 80 ft.	<table border="0" style="width: 100%;"> <tr> <td style="width: 15%;">SHWS:</td> <td></td> </tr> <tr> <td>Site ID:</td> <td>385148</td> </tr> <tr> <td>Status:</td> <td>CLOSED</td> </tr> <tr> <td>Home Owner:</td> <td>Yes</td> </tr> <tr> <td>PI Number:</td> <td>Not reported</td> </tr> <tr> <td>X Coord Site:</td> <td>Not reported</td> </tr> </table>	SHWS:		Site ID:	385148	Status:	CLOSED	Home Owner:	Yes	PI Number:	Not reported	X Coord Site:	Not reported
SHWS:													
Site ID:	385148												
Status:	CLOSED												
Home Owner:	Yes												
PI Number:	Not reported												
X Coord Site:	Not reported												

Map ID
Direction
Distance
Elevation

MAP FINDINGS

Site

Database(s)

EDR ID Number
EPA ID Number

278 FULTON AVENUE (Continued)

S105208658

X Coord PI: Not reported
Y Coord Site: Not reported
Y Coord PI: Not reported

NJ SPILL:

Facility ID: 87483
Case Number: 01-11-02-1156-59
Notify Type: Citizen
Date Received: 11/2/2001
Location: Other
Other Location: Not reported
Incident Date: 11/2/2001
Incident Time: 1130
A310 Letter: True
Ref. Code: 101
COMU: 0906
CAS Number: Not reported
Hazardous: No
Incident Location: Not reported
Facility Phone: Not reported
Substance(s): Not reported
Substance Type: Not reported
Substance Identity: Not reported
TCPA Chemical: Not reported
Hazrds Material: Not reported
Amnt Released: Not reported
Release VE: Not reported
Contained: Not reported
Release Type: Not reported
Incident Desc: Not reported
Status at Spill: PROPERTY MANAGER DUMPED MATERIAL IN BACK YARD.
NJ Spill Date: Not reported
NJ Spill Time: Not reported
NJ Spill Name: Not reported
NJ Spill Title: Not reported
NJ Spill Phone: Not reported
Other Date: Not reported
Other Time: Not reported
Other Name: Not reported
Other Title: Not reported
Other Phone: Not reported
Injuries: No
Public Exposure: No
Road Closed: No
Facility Evacuation: No
Receiving Water: Not reported
Public Evacuation: No
Police at Scene: No
Firemen at Scene: No
Contamination of: Land
Nature of Incident: Not reported
Wind Direction/Speed: 0
Assistance Requested: No
Memo. Of Understanding: No
Drill/trng Exercise: No
Operator: CHRIS
Contact Name: Not reported

Map ID
Direction
Distance
Elevation

MAP FINDINGS

Site

Database(s)

EDR ID Number
EPA ID Number

278 FULTON AVENUE (Continued)

S105208658

Caller Name:	REDACTED
Caller Title:	CIT
Caller Address:	Not reported
Caller City,St,Zip:	Not reported
Caller Phone:	Not reported
Responsible Party:	Known
Responsible Party Name:	ALBERTO ROSADO
Responsible Party Contact:	Not reported
Responsible Party Title:	Not reported
Responsible Party Telephone:	Not reported
Responsible Party Street:	278 FULTON AVE
Responsible Party Municipality:	JERSEY CITY
Responsible Party State:	NJ
Responsible Party Zip:	07305
Responsible City,St,Zip:	JERSEY CITY, NJ
Responsible Party County:	HUDSON
Local Municipality:	No
Local Municipality Name:	Not reported
Local Municipality Title:	Not reported
Local Municipality Phone:	Not reported
Local Municipality Date:	Not reported
Local Municipality Time:	Not reported
Incident Name:	Not reported
Incident Referred To:	Not reported
Incident Region:	Not reported
Incident Phone:	Not reported
Incident Date:	Not reported
Comments:	Not reported
Date A310 Letter Printed:	Not reported
Date Local Authority Was Notified:	Not reported
Date Update:	Not reported
Date Report Faxed to Local Authority:	Not reported
Local Authority Notification Date:	Not reported
Reporter Name:	Not reported
Reporter Type:	Not reported
Rep Received Date:	Not reported
Reporter Title:	Not reported
Reporter Orgzn:	Not reported
Reporter Address:	Not reported
Reporter City,St,Zip:	Not reported
Reporter County:	Not reported
Incident Type:	Not reported
Incident Status:	Not reported
Incident Category:	Not reported
Incident Source:	Not reported
Incident Address:	Not reported
Incident Address 2:	Not reported
Incident City,St,Zip:	Not reported
Incident County:	Not reported
DEP Requested:	Not reported
Confidential:	Not reported

MAP FINDINGS

Map ID
Direction
Distance
Elevation

Site

Database(s)

EDR ID Number
EPA ID Number

BY340 **S&S REFRIGERATION**
NE **733 COMMUNIPAW AVE**
1/2-1 **JERSEY CITY, NJ**
0.601 mi.
3171 ft. **Site 1 of 2 in cluster BY**

SHWS **S109311023**
 N/A

Relative: **SHWS:**
Higher Site ID: 80518
 Status: CLOSED
Actual: Home Owner: No
61 ft. PI Number: G000044079
 X Coord Site: Not reported
 X Coord PI: Not reported
 Y Coord Site: Not reported
 Y Coord PI: Not reported

BY341 **S & S REFRIGERATION**
NE **733 CUMMUNIPAW AVE**
1/2-1 **JERSEY CITY, NJ 07304**
0.601 mi.
3171 ft. **Site 2 of 2 in cluster BY**

VCP **S106590799**
 N/A

Relative: **VCP:**
Higher Incident Number: 00-06-12-1319-36
 MOA Execution Date: 6/22/2000
Actual: Type Of Vcp File: HISTORICAL
61 ft. PI Number: Not reported
 Case Type(Case Type): Not reported
 Case Contact: Department Not reported
 Case Contact Name: Not reported
 Case Contact: Organization S & S Refrigeration Co
 Case Contact: Address: Line1 Not reported
 Case Contact: Address: Line2 Not reported
 Case Contact: Address: Line3 Not reported
 Case Contact City,St,Zip: Not reported

BT342 **110 CLAREMONT AVENUE**
SE **110 CLAREMONT AVE**
1/2-1 **JERSEY CITY, NJ 07305**
0.602 mi.
3180 ft. **Site 3 of 4 in cluster BT**

FINDS **1010432299**
BROWNFIELDS **N/A**

Relative: **FINDS:**
Higher
Registry ID: 110031689340
Actual: Environmental Interest/Information System
74 ft. NJ-NJEMS (New Jersey - New Jersey Environmental Management System).
 The Department of Environmental Protection (NJDEP) manages large
 databases of environmental information in this integrated system.

NJ BROWNFIELD:
Price: Negotiable
Assessed Value: Not reported
Owner Name: DEP Case
Value: Not reported
Planning Area: Planning Area 1

Map ID
Direction
Distance
Elevation

MAP FINDINGS

Site

Database(s)

EDR ID Number
EPA ID Number

110 CLAREMONT AVENUE (Continued)

1010432299

Property Size: Not reported
General Comments: Not reported

**BT343
SE
1/2-1
0.602 mi.
3180 ft.**

**110 CLAREMONT AVENUE
110 CLAREMONT AVE
JERSEY CITY, NJ 07300**

**SHWS 1007030674
HIST HWS N/A**

Site 4 of 4 in cluster BT

**Relative:
Higher**

SHWS:
Site ID: 68198
Status: ACTIVE
Home Owner: No
PI Number: Not reported
X Coord Site: 609094
X Coord PI: 609094
Y Coord Site: 683251
Y Coord PI: 683251

**Actual:
74 ft.**

HIST SHWS:

Case Status: Active
Status Date: 9/16/1994
Case ID: G000023997
Contact: Bureau of Field Operations - Northern
Sub Section Label: A: Sites with On-Site Sources of Contamination
Site Municipality: 0906
Remedial Level Code: C1
Classification exception area dt: None
Classification exception area dt: Not reported
Deed Notice Status: None
Deed Notice Date: Not reported
Engineering Control Status: None
Engineering Control Date: Not reported
National Priorities List Status: Not reported
National Priorities List Date: Not reported
X Coordinate: 609094
Y Coordinate: 683251
Coordinate System: NJ State Plane (NAD83) - USFEET

**BX344
South
1/2-1
0.604 mi.
3192 ft.**

**236 FULTON AVENUE
236 FULTON AVE
JERSEY CITY, NJ 07305**

**VCP S108518634
N/A**

Site 2 of 3 in cluster BX

**Relative:
Higher**

VCP:
Incident Number: 06-12-12-1204-14
MOA Execution Date: 3/14/2007
Type Of Vcp File: CURRENT
Pi Number: 421913
Case Type(Case Type): MOA
Case Contact: Department Not reported
Case Contact Name: EDUARDO PEREZ
Case Contact: Organization Not reported
Case Contact: Address: Line1 236 FULTON AVE APT 1
Case Contact: Address: Line2 Not reported

**Actual:
81 ft.**

Map ID
Direction
Distance
Elevation

MAP FINDINGS

Site

Database(s)

EDR ID Number
EPA ID Number

236 FULTON AVENUE (Continued)

S108518634

Case Contact: Address: Line3 Not reported
Case Contact City,St,Zip: Jersey City, NJ 07305

BX345
South
1/2-1
0.604 mi.
3192 ft.

236 FULTON AVENUE
236 FULTON AVE
JERSEY CITY, NJ 07305
Site 3 of 3 in cluster BX

SHWS **1010224702**
FINDS **N/A**

Relative:
Higher

SHWS:
Site ID: 341175
Status: CLOSED
Home Owner: Yes
PI Number: Not reported
X Coord Site: Not reported
X Coord PI: Not reported
Y Coord Site: Not reported
Y Coord PI: Not reported

Actual:
81 ft.

FINDS:

Registry ID: 110029384789

Environmental Interest/Information System
NJ-NJEMS (New Jersey - New Jersey Environmental Management System).
The Department of Environmental Protection (NJDEP) manages large
databases of environmental information in this integrated system.

BZ346
NNW
1/2-1
0.608 mi.
3209 ft.

11 MARCY AVENUE
11 MARCY AVE
JERSEY CITY, NJ 07304
Site 1 of 3 in cluster BZ

SHWS **1007008468**
FINDS **N/A**
VCP

Relative:
Lower

SHWS:
Site ID: 124737
Status: CLOSED
Home Owner: Yes
PI Number: Not reported
X Coord Site: Not reported
X Coord PI: Not reported
Y Coord Site: Not reported
Y Coord PI: Not reported

Actual:
10 ft.

FINDS:

Registry ID: 110030500777

Environmental Interest/Information System
NJ-NJEMS (New Jersey - New Jersey Environmental Management System).
The Department of Environmental Protection (NJDEP) manages large
databases of environmental information in this integrated system.

Map ID
 Direction
 Distance
 Elevation

MAP FINDINGS

Site

Database(s)

EDR ID Number
 EPA ID Number

11 MARCY AVENUE (Continued)

1007008468

VCP:

Incident Number: 02-09-12-1005-04
 MOA Execution Date: 9/24/2002
 Type Of Vcp File: HISTORICAL
 Pi Number: Not reported
 Case Type(Case Type): Not reported
 Case Contact: Department Not reported
 Case Contact Name: Not reported
 Case Contact: Organization Not reported
 Case Contact: Address: Line1 Not reported
 Case Contact: Address: Line2 Not reported
 Case Contact: Address: Line3 Not reported
 Case Contact City,St,Zip: Not reported

CA347
ENE
1/2-1
0.608 mi.
3210 ft.

BRAMHALL AVENUE
597 BRAMHALL AVENUE
JERSEY CITY, NJ
Site 1 of 2 in cluster CA

CHROME S105153079
N/A

Relative:
Higher

NJ CHROME:
 Facility Id: 1
 Resp Party: PPG
 Status: No Further Action

Actual:
77 ft.

CA348
ENE
1/2-1
0.608 mi.
3210 ft.

HUDSON COUNTY CHROMATE 01
597 BRAMHALL AVE
JERSEY CITY, NJ
Site 2 of 2 in cluster CA

SHWS S109309606
N/A

Relative:
Higher

SHWS:
 Site ID: 76865
 Status: CLOSED
 Home Owner: No
 PI Number: G000008629
 X Coord Site: Not reported
 X Coord PI: Not reported
 Y Coord Site: Not reported
 Y Coord PI: Not reported

Actual:
77 ft.

349
ENE
1/2-1
0.610 mi.
3222 ft.

142 CLINTON AVENUE
142 CLINTON AVE
JERSEY CITY, NJ 07304

SHWS 1011451563
FINDS N/A

Relative:
Higher

SHWS:
 Site ID: 377223
 Status: CLOSED
 Home Owner: Yes
 PI Number: Not reported
 X Coord Site: Not reported
 X Coord PI: Not reported

Actual:
81 ft.

Map ID
 Direction
 Distance
 Elevation

MAP FINDINGS

EDR ID Number
 EPA ID Number

142 CLINTON AVENUE (Continued)

1011451563

Y Coord Site: Not reported
 Y Coord PI: Not reported

FINDS:

Registry ID: 110035953251

Environmental Interest/Information System
 NJ-NJEMS (New Jersey - New Jersey Environmental Management System).
 The Department of Environmental Protection (NJDEP) manages large
 databases of environmental information in this integrated system.

CB350
SSE
1/2-1
0.614 mi.
3243 ft.

CARMEL HOUSE I
162 BIDWELL AVE
JERSEY CITY, NJ 07303
Site 1 of 2 in cluster CB

SHWS 1007046275
FINDS N/A

Relative:
Higher

SHWS:
 Site ID: 56869
 Status: CLOSED
 Home Owner: No
 PI Number: Not reported
 X Coord Site: Not reported
 X Coord PI: Not reported
 Y Coord Site: Not reported
 Y Coord PI: Not reported

Actual:
82 ft.

FINDS:

Registry ID: 110029584876

Environmental Interest/Information System
 NJ-NJEMS (New Jersey - New Jersey Environmental Management System).
 The Department of Environmental Protection (NJDEP) manages large
 databases of environmental information in this integrated system.

CB351
SSE
1/2-1
0.614 mi.
3243 ft.

EDNA MCLAUGHLIN HOUSE
162 BIDWELL AVE
JERSEY CITY, NJ
Site 2 of 2 in cluster CB

HIST LUST S104393088
N/A

Relative:
Higher

LUST HIST:
 Case ID: 97-08-15-1300-40
 Lead Program Assigned: Bureau of Field Operations - Initial Notice Section
Facility Status: Site Issued Letter of No Further Action for Area(s) Of Concern
 UST ID: 0319395
 TMS Number: C97-0692
 Remedial Level: Site has 1 area of concern with 1 media of concern.
 Case Manager: Robert Posey
 Facility Phone: (609) 777-1911
 No Further Action: 3/25/1998 0:00:00

Actual:
82 ft.

MAP FINDINGS

Map ID
Direction
Distance
Elevation

Site

Database(s)

EDR ID Number
EPA ID Number

EDNA MCLAUGHLIN HOUSE (Continued)

S104393088

RAW Approved: Not reported
CEA: Not reported
Date CEA Lifted: Not reported
Dead Notice: Not reported

**BZ352
NNW
1/2-1
0.614 mi.
3244 ft.**

**J&S FORD INC
315 CLENDENNY AVENUE
JERSEY CITY, NJ**

HIST LUST

**S104394854
N/A**

Site 2 of 3 in cluster BZ

**Relative:
Lower**

LUST HIST:

Case ID: 99-09-30-1252-10
Lead Program Assigned: Bureau of Field Operations - Initial Notice Section

**Actual:
10 ft.**

Facility Status: Case Awaiting Assignment

UST ID: 0108696
TMS Number: N99-1149
Remedial Level: Not reported
Case Manager: Not reported
Facility Phone: Not reported
No Further Action: Not reported
RAW Approved: Not reported
CEA: Not reported
Date CEA Lifted: Not reported
Dead Notice: Not reported

**353
SW
1/2-1
0.617 mi.
3259 ft.**

**357 VAN NOSTRAND AVENUE
357 VAN NOSTRAND AVE
JERSEY CITY, NJ 07306**

**SHWS
FINDS**

**1010527978
N/A**

**Relative:
Higher**

SHWS:

Site ID: 79380
Status: CLOSED
Home Owner: No
PI Number: G000037081
X Coord Site: Not reported
X Coord PI: Not reported
Y Coord Site: Not reported
Y Coord PI: Not reported

**Actual:
27 ft.**

FINDS:

Registry ID: 110032306680

Environmental Interest/Information System

NJ-NJEMS (New Jersey - New Jersey Environmental Management System).
The Department of Environmental Protection (NJDEP) manages large
databases of environmental information in this integrated system.

MAP FINDINGS

Map ID
Direction
Distance
Elevation

Site

Database(s)

EDR ID Number
EPA ID Number

CC354 **171 WEGMAN PARKWAY**
SSE **171 WEGMAN PKWY**
1/2-1 **JERSEY CITY, NJ 07305**
0.618 mi.
3263 ft. **Site 1 of 2 in cluster CC**

SHWS **1010551450**
FINDS **N/A**

Relative: SHWS:
Higher Site ID: 257478
 Status: CLOSED
Actual: Home Owner: Yes
83 ft. PI Number: Not reported
 X Coord Site: Not reported
 X Coord PI: Not reported
 Y Coord Site: Not reported
 Y Coord PI: Not reported

FINDS:

Registry ID: 110032507945

Environmental Interest/Information System
 NJ-NJEMS (New Jersey - New Jersey Environmental Management System).
 The Department of Environmental Protection (NJDEP) manages large
 databases of environmental information in this integrated system.

CC355 **171 WEGMAN PARKWAY**
SSE **171 WEGMAN PKWY**
1/2-1 **JERSEY CITY, NJ 07305**
0.618 mi.
3263 ft. **Site 2 of 2 in cluster CC**

VCP **S108398307**
N/A

Relative: VCP:
Higher Incident Number: 06-06-07-1411-01
 MOA Execution Date: 12/22/2006
Actual: Type Of Vcp File: CURRENT
83 ft. PI Number: 329799
 Case Type(Case Type): MOA
 Case Contact: Department Not reported
 Case Contact Name: ROBERT YOUNG
 Case Contact: Organization Not reported
 Case Contact: Address: Line1 171 WEGMAN PKWY
 Case Contact: Address: Line2 Not reported
 Case Contact: Address: Line3 Not reported
 Case Contact City,St,Zip: Jersey City, NJ 07305

CD356 **261 ARMSTRONG AVENUE**
SSW **261 ARMSTRONG AVE**
1/2-1 **JERSEY CITY, NJ 07305**
0.620 mi.
3272 ft. **Site 1 of 3 in cluster CD**

SHWS **1010223924**
FINDS **N/A**

Relative: SHWS:
Higher Site ID: 227606
 Status: CLOSED
Actual: Home Owner: Yes
70 ft. PI Number: Not reported
 X Coord Site: Not reported

Map ID
 Direction
 Distance
 Elevation

MAP FINDINGS

Site

Database(s)

EDR ID Number
 EPA ID Number

261 ARMSTRONG AVENUE (Continued)

1010223924

X Coord Pl: Not reported
 Y Coord Site: Not reported
 Y Coord Pl: Not reported

FINDS:

Registry ID: 110029392850

Environmental Interest/Information System
 NJ-NJEMS (New Jersey - New Jersey Environmental Management System).
 The Department of Environmental Protection (NJDEP) manages large
 databases of environmental information in this integrated system.

CD357
SSW
1/2-1
0.620 mi.
3272 ft.

261 ARMSTRONG AVENUE
261 ARMSTRONG AVE
JERSEY CITY, NJ 07303
Site 2 of 3 in cluster CD

VCP S108254350
N/A

Relative:
Higher

VCP:
 Incident Number: 06-07-18-1127-19
 MOA Execution Date: 10/11/2006
 Type Of Vcp File: CURRENT
 Pi Number: 297801
 Case Type(Case Type): MOA
 Case Contact: Department Not reported
 Case Contact Name: ROBERT SKINNER
 Case Contact: Organization Not reported
 Case Contact: Address: Line1 17 PINE DR
 Case Contact: Address: Line2 Not reported
 Case Contact: Address: Line3 Not reported
 Case Contact City,St,Zip: Spring Lake, NJ 07762

Actual:
70 ft.

358
ENE
1/2-1
0.620 mi.
3272 ft.

SCENIC TOURS & TRAVEL
1 OXFORD AVE
JERSEY CITY, NJ 07304

UST U003295170
HIST LUST N/A

Relative:
Higher

UST:
 Facility ID: 032317
 Owner Name: Not Identified Not Identified
 Organization: ANTHONY DIDOMONICO
 Contact Type(UST Reg): Facility Operator
 Contact Address (UST Reg): Not reported
 Contact Address 2 (UST Reg): Not reported
 Contact City,St,Zip (UST Reg): Not reported
 Owner Name: HANS ULRICH KARAU
 Organization: HANS ULRICH KARAU
 Contact Type(UST Reg): Tank Owner
 Contact Address (UST Reg): 261 E JAMES PL
 Contact Address 2 (UST Reg): Not reported
 Contact City,St,Zip (UST Reg): Iselin, NJ 08830

Actual:
77 ft.

Tank Id: TANK-1

Map ID
Direction
Distance
Elevation

MAP FINDINGS

Site

Database(s)

EDR ID Number
EPA ID Number

SCENIC TOURS & TRAVEL (Continued)

U003295170

Tank Number: 01
Tank Contents: Medium Diesel Fuel (No. 2-D)
Tank Size: 10000
Install Date: 1/1/1978
Tank Compliance: No
Tank Status: Removed
Overfill: No
Tank Status Date: 5/14/1998
Compliance Monitoring?: Yes
Overfill Protection: No
Spill Containment: No
Tank Wellhead Protection: Not reported

TANK MONITOR DATA:

Monitor Tank / Pipe: Tank
Monitor Type: Statistical Inventory Reconciliation
Monitor Tank / Pipe: Pipe
Monitor Type: Statistical Inventory Reconciliation

TANK DETAIL:

Tankpipe Tank / Pipe: Tank
Tankpipe Construction Type: CONVERSION (NON-NULLABLE)
Tankpipe Tank / Pipe: Pipe
Tankpipe Construction Type: CONVERSION (NON-NULLABLE)

LUST HIST:

Case ID: Not reported
Lead Program Assigned: Bureau of Field Operations - Initial Notice Section
Facility Status: Site Issued Letter of No Further Action for Area(s) Of Concern
UST ID: 0323174
TMS Number: N98-0342
Remedial Level: Site has 1 area of concern with 1 media of concern.
Case Manager: Hasmukh Patel
Facility Phone: (609) 633-0735
No Further Action: 8/7/1998 0:00:00
RAW Approved: Not reported
CEA: Not reported
Date CEA Lifted: Not reported
Dead Notice: Not reported

CE359
NE
1/2-1
0.624 mi.
3294 ft.

BELL CHEVROLET
JFK BLVD - COMMUNIPAW
JERSEY CITY, NJ

HIST LUST S104391758
N/A

Site 1 of 2 in cluster CE

Relative:
Higher

LUST HIST:

Case ID: 95-01-23-1434-31
Lead Program Assigned: Bureau of Underground Storage Tanks
Facility Status: Assigned to a Program
UST ID: 0304670
TMS Number: C94-2108
Remedial Level: Site has confirmed soil and ground water contamination.
Case Manager: Michael Flite
Facility Phone: (609) 633-2424
No Further Action: Not reported
RAW Approved: Not reported
CEA: Not reported

Actual:
74 ft.

Map ID
Direction
Distance
Elevation

MAP FINDINGS

Site

Database(s)

EDR ID Number
EPA ID Number

BELL CHEVROLET (Continued)

S104391758

Date CEA Lifted: Not reported
Dead Notice: Not reported

CF360
South
1/2-1
0.624 mi.
3297 ft.

MARTIN LUTHER KING DRIVE #3
149 MARTIN LUTHER KING DRIVE
JERSEY CITY, NJ

CHROME **S103912838**
N/A

Site 1 of 6 in cluster CF

Relative:
Higher

NJ CHROME:
Facility Id: 89
Resp Party: PPG
Status: No Further Action

Actual:
80 ft.

CF361
South
1/2-1
0.624 mi.
3297 ft.

HUDSON COUNTY CHROMATE 89
149 MARTIN LUTHER KING DR
JERSEY CITY, NJ

SHWS **S109309624**
N/A

Site 2 of 6 in cluster CF

Relative:
Higher

SHWS:
Site ID: 76893
Status: CLOSED
Home Owner: No
PI Number: G000008712
X Coord Site: Not reported
X Coord PI: Not reported
Y Coord Site: Not reported
Y Coord PI: Not reported

Actual:
80 ft.

CD362
SSW
1/2-1
0.627 mi.
3309 ft.

253 ARMSTRONG AVENUE
253 ARMSTRONG AVE
JERSEY CITY, NJ 07305

SHWS **1010220939**
FINDS **N/A**

Site 3 of 3 in cluster CD

Relative:
Higher

SHWS:
Site ID: 259932
Status: CLOSED
Home Owner: Yes
PI Number: Not reported
X Coord Site: Not reported
X Coord PI: Not reported
Y Coord Site: Not reported
Y Coord PI: Not reported

Actual:
71 ft.

FINDS:

Registry ID: 110029387848

Environmental Interest/Information System

NJ-NJEMS (New Jersey - New Jersey Environmental Management System).
The Department of Environmental Protection (NJDEP) manages large
databases of environmental information in this integrated system.

MAP FINDINGS

Map ID
 Direction
 Distance
 Elevation

Site

Database(s)

EDR ID Number
 EPA ID Number

363
North
1/2-1
0.631 mi.
3330 ft.

NJ MOTOR VEHICLE INSPECTION STATION
177 ROOSEVELT AVE
JERSEY CITY, NJ 07097

SHWS S107915785
HIST HWS N/A

Relative:
Lower

SHWS:
 Site ID: 194944
 Status: ACTIVE
 Home Owner: No
 PI Number: 255931
 X Coord Site: Not reported
 X Coord PI: Not reported
 Y Coord Site: Not reported
 Y Coord PI: Not reported

Actual:
11 ft.

HIST SHWS:
Case Status: Active
 Status Date: 6/20/2005
 Case ID: 255931
 Contact: Bureau of Field Operations - Northern
 Sub Section Label: A: Sites with On-Site Sources of Contamination
 Site Municipality: 0906
 Remedial Level Code: C2
 Classification exception area dt: None
 Classification exception area dt: Not reported
 Deed Notice Status: None
 Deed Notice Date: Not reported
 Engineering Control Status: None
 Engineering Control Date: Not reported
 National Priorities List Status: Not reported
 National Priorities List Date: Not reported
 X Coordinate: Not reported
 Y Coordinate: Not reported
 Coordinate System: Not reported

364
SE
1/2-1
0.636 mi.
3356 ft.

WILKINSON BAYVIEW AFFORDABLE HOUSING
134 WILKINSON AVE
JERSEY CITY, NJ 07094

SHWS 1007005203
FINDS N/A
BROWNFIELDS
HIST HWS

Relative:
Higher

SHWS:
 Site ID: 68713
 Status: ACTIVE
 Home Owner: No
 PI Number: Not reported
 X Coord Site: 608418
 X Coord PI: 608418
 Y Coord Site: 682559
 Y Coord PI: 682559

Actual:
77 ft.

FINDS:

Registry ID: 110014763942

Environmental Interest/Information System
 NJ-NJEMS (New Jersey - New Jersey Environmental Management System).
 The Department of Environmental Protection (NJDEP) manages large

Map ID
Direction
Distance
Elevation

MAP FINDINGS

Site

Database(s)

EDR ID Number
EPA ID Number

WILKINSON BAYVIEW AFFORDABLE HOUSING (Continued)

1007005203

databases of environmental information in this integrated system.

NJ BROWNFIELD:

Price: Negotiable
Assessed Value: Not reported
Owner Name: DEP Case
Value: Not reported
Planning Area: Planning Area 1
Property Size: Not reported
General Comments: Not reported

HIST SHWS:

Case Status: Active
Status Date: 9/19/1995
Case ID: G000026723
Contact: Bureau of Field Operations - Northern
Sub Section Label: A: Sites with On-Site Sources of Contamination
Site Municipality: 0906
Remedial Level Code: C1
Classification exception area dt: None
Classification exception area dt: Not reported
Deed Notice Status: None
Deed Notice Date: Not reported
Engineering Control Status: None
Engineering Control Date: Not reported
National Priorities List Status: Not reported
National Priorities List Date: Not reported
X Coordinate: 608418
Y Coordinate: 682559
Coordinate System: NJ State Plane (NAD83) - USFEET

CF365
South
1/2-1
0.643 mi.
3393 ft.

HUDSON COUNTY CHROMATE 28
194 DWIGHT ST
JERSEY CITY, NJ
Site 3 of 6 in cluster CF

SHWS S109309614
N/A

Relative:
Higher

SHWS:
Site ID: 76876
Status: CLOSED
Home Owner: No
PI Number: G000008656
X Coord Site: Not reported
X Coord PI: Not reported
Y Coord Site: Not reported
Y Coord PI: Not reported

Actual:
79 ft.

MAP FINDINGS

Map ID
Direction
Distance
Elevation

Site

Database(s)

EDR ID Number
EPA ID Number

CE366 **704 COMMUNIPAW AVE**
ENE **704 COMMUNIPAW AVE**
1/2-1 **JERSEY CITY, NJ 07306**
0.643 mi.
3397 ft. **Site 2 of 2 in cluster CE**

SHWS **S105008857**
BROWNFIELDS **N/A**
HIST HWS

Relative: SHWS:
Higher Site ID: 80036
 Status: ACTIVE
Actual: Home Owner: No
78 ft. PI Number: Not reported
 X Coord Site: 609384
 X Coord PI: 609384
 Y Coord Site: 687174
 Y Coord PI: 687174

NJ BROWNFIELD:
Price: Negotiable
Assessed Value: Not reported
Owner Name: DEP Case
Value: Not reported
Planning Area: Planning Area 1
Property Size: Not reported
General Comments: Not reported

HIST SHWS:
Case Status: **Active**
Status Date: 10/27/1999
Case ID: G000041081
Contact: County Environmental Health Act
Sub Section Label: A: Sites with On-Site Sources of Contamination
Site Municipality: 0906
Remedial Level Code: C1
Classification exception area dt: None
Classification exception area dt: Not reported
Deed Notice Status: None
Deed Notice Date: Not reported
Engineering Control Status: None
Engineering Control Date: Not reported
National Priorities List Status: Not reported
National Priorities List Date: Not reported
X Coordinate: 609384
Y Coordinate: 687174
Coordinate System: NJ State Plane (NAD83) - USFEET

CF367 **HUDSON COUNTY CHROMATE 29**
South **190 DWIGHT ST**
1/2-1 **JERSEY CITY, NJ**
0.648 mi.
3421 ft. **Site 4 of 6 in cluster CF**

SHWS **S109309615**
N/A

Relative: SHWS:
Higher Site ID: 76877
 Status: CLOSED
Actual: Home Owner: No
79 ft. PI Number: G000008657
 X Coord Site: Not reported
 X Coord PI: Not reported
 Y Coord Site: Not reported

Map ID
Direction
Distance
Elevation

MAP FINDINGS

Site

Database(s)

EDR ID Number
EPA ID Number

HUDSON COUNTY CHROMATE 29 (Continued)

S109309615

Y Coord PI: Not reported

CF368
South
1/2-1
0.650 mi.
3434 ft.

HUDSON COUNTY CHROMATE 74
188 DWIGHT ST
JERSEY CITY, NJ

SHWS **S109309619**
N/A

Site 5 of 6 in cluster CF

Relative:
Higher

SHWS:
Site ID: 76889
Status: CLOSED
Home Owner: No
PI Number: G000008701
X Coord Site: Not reported
X Coord PI: Not reported
Y Coord Site: Not reported
Y Coord PI: Not reported

Actual:
78 ft.

BZ369
NNW
1/2-1
0.651 mi.
3440 ft.

EXXON R/S 30012
983 COMMUNIPAW AVE
JERSEY CITY, NJ 07304

SHWS **U000358581**
LUST **N/A**
UST
NJ Release
HIST HWS

Site 3 of 3 in cluster BZ

Relative:
Lower

SHWS:
Site ID: 7476
Status: ACTIVE
Home Owner: No
PI Number: 8147
X Coord Site: 605916
X Coord PI: 605916
Y Coord Site: 688809
Y Coord PI: 688809

Actual:
9 ft.

LUST:

Case ID: 8147
Bureau: BUST

UST:

Facility ID: 008147
Owner Name: COMPLIANCE ANALYST
Organization: EXXON MOBIL CORP
Contact Type(UST Reg): Tank Owner
Contact Address (UST Reg): 7300 W FRIENDLY AVE MS F76
Contact Address 2 (UST Reg): C/O GILBARCO VEEDER ROOT
Contact City,St,Zip (UST Reg): GREENSBORO, NC 27420
Owner Name: STATION MANAGER
Organization: EXXON MOBIL CORP
Contact Type(UST Reg): Facility Operator
Contact Address (UST Reg): 7300 W FRIENDLY AVE MS F76
Contact Address 2 (UST Reg): C/O GILBARCO VEEDER ROOT
Contact City,St,Zip (UST Reg): GREENSBORO, NC 27420

Tank Id: TANK-1
Tank Number: E1

Map ID
Direction
Distance
Elevation

MAP FINDINGS

Site

Database(s)

EDR ID Number
EPA ID Number

EXXON R/S 30012 (Continued)

U000358581

Tank Contents: Unleaded Gasoline
Tank Size: 8000
Install Date: 1/1/1981
Tank Compliance: Yes
Tank Status: In-use
Overfill: Yes
Tank Status Date: 1/1/1981
Compliance Monitoring?: Yes
Overfill Protection: Yes
Spill Containment: Yes
Tank Wellhead Protection: Not reported

TANK MONITOR DATA:

Monitor Tank / Pipe: Pipe
Monitor Type: In-line electronic pressure monitor
Monitor Tank / Pipe: Tank
Monitor Type: In-tank(automatic)monitoring

TANK DETAIL:

Tankpipe Tank / Pipe: Pipe
Tankpipe Construction Type: Fiberglass-reinforced plastic
Tankpipe Tank / Pipe: Tank
Tankpipe Construction Type: Fiberglass-reinforced plastic

Tank Id: TANK-2
Tank Number: E2
Tank Contents: Unleaded Gasoline
Tank Size: 8000
Install Date: 1/1/1981
Tank Compliance: Yes
Tank Status: In-use
Overfill: Yes
Tank Status Date: 1/1/1981
Compliance Monitoring?: Yes
Overfill Protection: Yes
Spill Containment: Yes
Tank Wellhead Protection: Not reported

TANK MONITOR DATA:

Monitor Tank / Pipe: Tank
Monitor Type: In-tank(automatic)monitoring
Monitor Tank / Pipe: Pipe
Monitor Type: In-line electronic pressure monitor

TANK DETAIL:

Tankpipe Tank / Pipe: Pipe
Tankpipe Construction Type: Fiberglass-reinforced plastic
Tankpipe Tank / Pipe: Tank
Tankpipe Construction Type: Fiberglass-reinforced plastic

Tank Id: TANK-3
Tank Number: E3
Tank Contents: Unleaded Gasoline
Tank Size: 10000
Install Date: 1/1/1981
Tank Compliance: Yes
Tank Status: In-use
Overfill: Yes
Tank Status Date: 1/1/1981

Map ID
Direction
Distance
Elevation

MAP FINDINGS

Site

Database(s)

EDR ID Number
EPA ID Number

EXXON R/S 30012 (Continued)

U000358581

Compliance Monitoring?: Yes
Overfill Protection: Yes
Spill Containment: Yes
Tank Wellhead Protection: Not reported

TANK MONITOR DATA:

Monitor Tank / Pipe: Tank
Monitor Type: In-tank(automatic)monitoring
Monitor Tank / Pipe: Pipe
Monitor Type: In-line electronic pressure monitor

TANK DETAIL:

Tankpipe Tank / Pipe: Tank
Tankpipe Construction Type: Fiberglass-reinforced plastic
Tankpipe Tank / Pipe: Pipe
Tankpipe Construction Type: Fiberglass-reinforced plastic

Tank Id: TANK-4
Tank Number: E4
Tank Contents: Light Diesel Fuel (No. 1-D)
Tank Size: 10000
Install Date: 1/1/1981
Tank Compliance: Yes
Tank Status: In-use
Overfill: Yes
Tank Status Date: 1/1/1981
Compliance Monitoring?: Yes
Overfill Protection: Yes
Spill Containment: Yes
Tank Wellhead Protection: Not reported

TANK MONITOR DATA:

Monitor Tank / Pipe: Pipe
Monitor Type: In-line electronic pressure monitor
Monitor Tank / Pipe: Tank
Monitor Type: In-tank(automatic)monitoring

TANK DETAIL:

Tankpipe Tank / Pipe: Tank
Tankpipe Construction Type: Fiberglass-reinforced plastic
Tankpipe Tank / Pipe: Pipe
Tankpipe Construction Type: Fiberglass-reinforced plastic

Tank Id: TANK-5
Tank Number: E5
Tank Contents: Waste Oil
Tank Size: 1000
Install Date: 1/1/1983
Tank Compliance: No
Tank Status: Removed
Overfill: No
Tank Status Date: 10/24/1991
Compliance Monitoring?: No
Overfill Protection: No
Spill Containment: No
Tank Wellhead Protection: Not reported

TANK MONITOR DATA:

Monitor Tank / Pipe: Pipe
Monitor Type: None

Map ID
Direction
Distance
Elevation

MAP FINDINGS

Site

Database(s)

EDR ID Number
EPA ID Number

EXXON R/S 30012 (Continued)

U000358581

Monitor Tank / Pipe: Tank
Monitor Type: None

TANK DETAIL:

Tankpipe Tank / Pipe: Tank
Tankpipe Construction Type: Fiberglass-reinforced plastic
Tankpipe Tank / Pipe: Pipe
Tankpipe Construction Type: Fiberglass-reinforced plastic

NJ Release:

Facility ID: 16232 Case Number: 91-10-16-1322-06
Date Received: 10/16/1991 Nature of Incident: Facility
Operator: JIMH
Incident Type: Not reported Incident Location: Not reported
Location: Facility
Other Location: Not reported
Contact Name: Not reported
Caller Name: REDACTED
Caller Title: EXXON
Caller Address: Not reported
Caller City,St,Zip: Not reported
Caller Telephone: Not reported
Facility Phone: Not reported
Incident Date: 10/16/1991 Incident Time: Not reported
Substance(s): DIESEL,GASOLINE, GASOLINE
Substance Type: Liquid Substance Identity: Suspected
CAS Number: Not reported A310 Letter: Yes
TCPA Chemical: No Hazrds Material: Yes
COMU: 0906 Ref. Code: 099
Amnt Released: UNK Contained: Yes
Release Type: Terminated Release VE: Not reported
Injuries: No
Public Exposure: No Facility Evacuation: No
Police at Scene: No Firemen at Scene: No
Contamination of: Land Receiving Water: Not reported
Status at Spill: REMOVAL OF 1-6000 ,1-8000 , 1-10000 GALLON GASOLINE ALSO 1-10000
GALLON DIESEL TANK.
NJ Spill Date: 10/16/1991 NJ Spill Time: Not reported
NJ Spill Name: OEM NJ Spill Title: Not reported
NJ Spill Phone: 609-882-2000
Other Date: Not reported Other Time: Not reported
Other Name: Not reported Other Title: Not reported
Other Telephone: Not reported
Public Evacuation: No
Assistance Requested: No
Wind Direction/Speed: Not reported
Local Municipality Notified: Not reported
Local Municipality Name: JERSEY CITY
Local Municipality Title: OPER 382
Local Municipality Telephone: 201-547-5477
Local Municipality Date: 10/16/1991
Local Municipality Time: 1340
Incident Description: L.U.S.T.
Incident Name: Not reported
Incident Referred To: DRPSR
Incident Region: HQ1
Incident Telephone: MAIL

Map ID
Direction
Distance
Elevation

MAP FINDINGS

Site

Database(s)

EDR ID Number
EPA ID Number

EXXON R/S 30012 (Continued)

U000358581

Incident Date: 10/16/1991
Incident time: Not reported
Incident ITM: M
Comments: Not reported
Date A310 Letter Printed: Not reported
Date Local Authority Was Notified: Not reported
Date Updated: Not reported
Date Report Faxed to Local Authority: Not reported
Local Authority Notification Date: Not reported
Rep Receive Date: Not reported
Reporter Type: Not reported
Reporter Name: Not reported
Reporter Title: Not reported
Reporter Org: Not reported
Reporter Address: Not reported
Reporter City,St,Zip: Not reported
Reporter County: Not reported
Incident Status: Not reported
Incident Category: Not reported
Incident Source: Not reported
Incident Address: Not reported
Incident Address 2: Not reported
Incident City,St,Zip: Not reported
Incident County: Not reported
DEP Requested: Not reported
Confidential: Not reported
Notify Type: Not reported
Road Closed: Not reported
Direction: Not reported
Responsible Party: Known
Responsible Party Name: EXXON STATION
Responsible Party Contact: TOM HEALEY
Responsible Party Title: Not reported
Responsible Party Phone: Not reported
Responsible Party Street: 983 COMMUNIPAW AVE
Responsible Party County: HUDSON
Responsible Party City,St,Zip: JERSEY CITY, NJ
Memo. Of Understanding: Not reported
Drill/trng Exercise: Not reported
Hazardous: Not reported

HIST SHWS:

Case Status: Active
Status Date: 10/15/1998
Case ID: 008147
Contact: BSCM
Sub Section Label: A: Sites with On-Site Sources of Contamination
Site Municipality: 0906
Remedial Level Code: C2
Classification exception area dt: None
Classification exception area dt: Not reported
Deed Notice Status: None
Deed Notice Date: Not reported
Engineering Control Status: None
Engineering Control Date: Not reported
National Priorities List Status: Not reported
National Priorities List Date: Not reported

Map ID
Direction
Distance
Elevation

MAP FINDINGS

Site

Database(s)

EDR ID Number
EPA ID Number

EXXON R/S 30012 (Continued)

U000358581

X Coordinate: 605916
Y Coordinate: 688809
Coordinate System: NJ State Plane (NAD83) - USFEET

370
South
1/2-1
0.653 mi.
3446 ft.

30 BERGEN AVENUE
30 BERGEN AVE
JERSEY CITY, NJ 07305

SHWS **1006993207**
FINDS **N/A**
BROWNFIELDS
VCP
HIST HWS

Relative:
Higher

SHWS:
Site ID: 91560
Status: ACTIVE
Home Owner: No
PI Number: 129477
X Coord Site: 606087
X Coord PI: 606087
Y Coord Site: 681819
Y Coord PI: 681819

Actual:
79 ft.

FINDS:

Registry ID: 110030726016

Environmental Interest/Information System
NJ-NJEMS (New Jersey - New Jersey Environmental Management System).
The Department of Environmental Protection (NJDEP) manages large
databases of environmental information in this integrated system.

NJ BROWNFIELD:

Price: Negotiable
Assessed Value: Not reported
Owner Name: DEP Case
Value: Not reported
Planning Area: Planning Area 1
Property Size: Not reported
General Comments: Not reported

VCP:

Incident Number: 01-07-18-1158-46
MOA Execution Date: 8/28/2001
Type Of Vcp File: HISTORICAL
Pi Number: Not reported
Case Type(Case Type): Not reported
Case Contact: Department Not reported
Case Contact Name: Not reported
Case Contact: Organization The League Affordable Housing & Community
Case Contact: Address: Line1 Not reported
Case Contact: Address: Line2 Not reported
Case Contact: Address: Line3 Not reported
Case Contact City, St, Zip: Not reported

HIST SHWS:

Case Status: **Active**
Status Date: 7/3/2002

Map ID
Direction
Distance
Elevation

MAP FINDINGS

Site

Database(s)

EDR ID Number
EPA ID Number

30 BERGEN AVENUE (Continued)

1006993207

Case ID: 129477
Contact: Bureau of Field Operations - Northern
Sub Section Label: A: Sites with On-Site Sources of Contamination
Site Municipality: 0906
Remedial Level Code: C1
Classification exception area dt: None
Classification exception area dt: Not reported
Deed Notice Status: None
Deed Notice Date: Not reported
Engineering Control Status: None
Engineering Control Date: Not reported
National Priorities List Status: Not reported
National Priorities List Date: Not reported
X Coordinate: 606087
Y Coordinate: 681819
Coordinate System: NJ State Plane (NAD83) - USFEET

371
SE
1/2-1
0.655 mi.
3458 ft.

UNITED VEIL DYEING & FINISHING HOLDING
95 MYRTLE AVE
JERSEY CITY, NJ

SHWS S109311141
N/A

Relative:
Higher

SHWS:
Site ID: 80738
Status: CLOSED
Home Owner: No
PI Number: G000059834
X Coord Site: Not reported
X Coord PI: Not reported
Y Coord Site: Not reported
Y Coord PI: Not reported

Actual:
74 ft.

CF372
South
1/2-1
0.657 mi.
3470 ft.

GD TURNKEY ASSOCIATES
FULTON AVE / MARTIN LUTHER KING DR
JERSEY CITY, NJ

SHWS S109309852
N/A

Site 6 of 6 in cluster CF

Relative:
Higher

SHWS:
Site ID: 77830
Status: CLOSED
Home Owner: No
PI Number: G000022943
X Coord Site: Not reported
X Coord PI: Not reported
Y Coord Site: Not reported
Y Coord PI: Not reported

Actual:
79 ft.

MAP FINDINGS

Map ID
Direction
Distance
Elevation

Site

Database(s)

EDR ID Number
EPA ID Number

373 **147 WEGMAN PARKWAY**
SSE **147 WEGMAN PKWY**
1/2-1 **JERSEY CITY, NJ 07306**
0.666 mi.
3514 ft.

SHWS **1010470165**
FINDS **N/A**

Relative: SHWS:
Higher Site ID: 79683
 Status: CLOSED
Actual: Home Owner: No
78 ft. PI Number: G000038938
 X Coord Site: Not reported
 X Coord PI: Not reported
 Y Coord Site: Not reported
 Y Coord PI: Not reported

FINDS:

Registry ID: 110031817498

Environmental Interest/Information System
NJ-NJEMS (New Jersey - New Jersey Environmental Management System).
The Department of Environmental Protection (NJDEP) manages large
databases of environmental information in this integrated system.

374 **218 HARRISON AVENUE**
NE **218 HARRISON AVE**
1/2-1 **JERSEY CITY, NJ 07304**
0.667 mi.
3520 ft.

SHWS **1010688081**
FINDS **N/A**

Relative: SHWS:
Higher Site ID: 370141
 Status: CLOSED
Actual: Home Owner: Yes
69 ft. PI Number: Not reported
 X Coord Site: Not reported
 X Coord PI: Not reported
 Y Coord Site: Not reported
 Y Coord PI: Not reported

FINDS:

Registry ID: 110033121878

Environmental Interest/Information System
NJ-NJEMS (New Jersey - New Jersey Environmental Management System).
The Department of Environmental Protection (NJDEP) manages large
databases of environmental information in this integrated system.

MAP FINDINGS

Map ID
Direction
Distance
Elevation

Site

Database(s)

EDR ID Number
EPA ID Number

CG375 **25 SEIDLER STREET**
ENE **25 SEIDLER ST**
1/2-1 **JERSEY CITY, NJ 07306**
0.669 mi.
3535 ft. **Site 1 of 2 in cluster CG**

SHWS **1010164898**
FINDS **N/A**

Relative: SHWS:
Higher Site ID: 257746
 Status: CLOSED
Actual: Home Owner: Yes
75 ft. PI Number: Not reported
 X Coord Site: Not reported
 X Coord PI: Not reported
 Y Coord Site: Not reported
 Y Coord PI: Not reported

FINDS:

Registry ID: 110029901248

Environmental Interest/Information System
 NJ-NJEMS (New Jersey - New Jersey Environmental Management System).
 The Department of Environmental Protection (NJDEP) manages large
 databases of environmental information in this integrated system.

CH376 **548 BRAMHALL AVENUE**
East **548 BRAMHALL AVE**
1/2-1 **JERSEY CITY, NJ 07304**
0.696 mi.
3676 ft. **Site 1 of 2 in cluster CH**

SHWS **1008926618**
VCP **N/A**
HIST HWS

Relative: SHWS:
Higher Site ID: 193703
 Status: ACTIVE
Actual: Home Owner: No
76 ft. PI Number: 254398
 X Coord Site: 610148
 X Coord PI: 610148
 Y Coord Site: 685632
 Y Coord PI: 685632

VCP:

Incident Number: 05-04-22-1300-18
 MOA Execution Date: 9/23/2005
 Type Of Vcp File: HISTORICAL
 Pi Number: Not reported
 Case Type(Case Type): Not reported
 Case Contact: Department Not reported
 Case Contact Name: Not reported
 Case Contact: Organization Not reported
 Case Contact: Address: Line1 Not reported
 Case Contact: Address: Line2 Not reported
 Case Contact: Address: Line3 Not reported
 Case Contact City,St,Zip: Not reported

HIST SHWS:

Case Status: Active

Map ID
Direction
Distance
Elevation

MAP FINDINGS

Site

Database(s)

EDR ID Number
EPA ID Number

548 BRAMHALL AVENUE (Continued)

1008926618

Status Date: 9/23/2005
Case ID: 254398
Contact: Bureau of Field Operations - Northern
Sub Section Label: A: Sites with On-Site Sources of Contamination
Site Municipality: 0906
Remedial Level Code: C1
Classification exception area dt: None
Classification exception area dt: Not reported
Deed Notice Status: None
Deed Notice Date: Not reported
Engineering Control Status: None
Engineering Control Date: Not reported
National Priorities List Status: Not reported
National Priorities List Date: Not reported
X Coordinate: 610148
Y Coordinate: 685632
Coordinate System: NJ State Plane (NAD83) - USFEET

377
NE
1/2-1
0.697 mi.
3682 ft.

179 HARRISON AVENUE
179 HARRISON AVE
JERSEY CITY, NJ

SHWS S108776477
NJ Release N/A

Relative:
Higher

SHWS:
Site ID: 384145
Status: CLOSED
Home Owner: Yes
PI Number: Not reported
X Coord Site: Not reported
X Coord PI: Not reported
Y Coord Site: Not reported
Y Coord PI: Not reported

Actual:
81 ft.

NJ Release:

Facility ID: 245555
Date Received: 8/23/2007
Operator: Not reported
Incident Type: Underground Storage Tank
Location: Not reported
Other Location: Not reported
Contact Name: Not reported
Caller Name: Not reported
Caller Title: Not reported
Caller Address: Not reported
Caller City,St,Zip: Not reported
Caller Telephone: Not reported
Facility Phone: Not reported
Incident Date: 8/22/2007
Substance(s): Not reported
Substance Type: Not reported
CAS Number: Not reported
TCPA Chemical: Not reported
COMU: Not reported
Amnt Released: Not reported
Release Type: Not reported
Injuries: No

Case Number: 07-08-23-1701-40
Nature of Incident: Not reported
Incident Location: AT RESIDENCE
Incident Time: Not reported
Substance Identity: Not reported
A310 Letter: Not reported
Hazrds Material: Not reported
Ref. Code: Not reported
Contained: Not reported
Release VE: Not reported

Map ID
Direction
Distance
Elevation

MAP FINDINGS

Site

Database(s)

EDR ID Number
EPA ID Number

179 HARRISON AVENUE (Continued)

S108776477

Public Exposure:	No	Facility Evacuation:	No
Police at Scene:	No	Firemen at Scene:	No
Contamination of:	Not reported	Receiving Water:	Not reported
Status at Spill:	Not reported	NJ Spill Time:	Not reported
NJ Spill Date:	Not reported	NJ Spill Title:	Not reported
NJ Spill Name:	Not reported	Other Time:	Not reported
NJ Spill Phone:	Not reported	Other Title:	Not reported
Other Date:	Not reported		
Other Name:	Not reported		
Other Telephone:	Not reported		
Public Evacuation:	No		
Assistance Requested:	Not reported		
Wind Direction/Speed:	Not reported		
Local Municipality Notified:	Not reported		
Local Municipality Name:	Not reported		
Local Municipality Title:	Not reported		
Local Municipality Telephone:	Not reported		
Local Municipality Date:	Not reported		
Local Municipality Time:	Not reported		
Incident Description:	Not reported		
Incident Name:	Not reported		
Incident Referred To:	Not reported		
Incident Region:	Not reported		
Incident Telephone:	Not reported		
Incident Date:	Not reported		
Incident time:	Not reported		
Incident ITM:	Not reported		
Comments:	Not reported		
Date A310 Letter Printed:	Not reported		
Date Local Authority Was Notified:	Not reported		
Date Updated:	Not reported		
Date Report Faxed to Local Authority:	Not reported		
Local Authority Notification Date:	Not reported		
Rep Receive Date:	8/23/2007		
Reporter Type:	Other		
Reporter Name:	REDACTED		
Reporter Title:	Not reported		
Reporter Org:	PREFERRED TANK SVC		
Reporter Address:	Not reported		
Reporter City,St,Zip:	Not reported		
Reporter County:	Not reported		
Incident Status:	Terminated		
Incident Category:	Other		
Incident Source:	MARY FINN		
Incident Address:	179 HARRISON AVE		
Incident Address 2:	Not reported		
Incident City,St,Zip:	Jersey City, NJ 7304		
Incident County:	Hudson		
DEP Requested:	No		
Confidential:	Not reported		
Notify Type:	Not reported		
Road Closed:	No		
Direction:	Not reported		
Responsible Party:	Not reported		
Responsible Party Name:	Not reported		
Responsible Party Contact:	Not reported		
Responsible Party Title:	Not reported		

Map ID
Direction
Distance
Elevation

MAP FINDINGS

Site

Database(s)

EDR ID Number
EPA ID Number

179 HARRISON AVENUE (Continued)

S108776477

Responsible Party Phone: Not reported
Responsible Party Street: Not reported
Responsible Party County: Not reported
Responsible Party City,St,Zip: Not reported
Memo. Of Understanding: Not reported
Drill/trng Exercise: Not reported
Hazardous: Not reported

CI378 135 STEGMAN STREET JERSEY CITY SCHOOL
SSE 135 STEGMAN ST
1/2-1 JERSEY CITY, NJ
0.700 mi.
3696 ft. Site 1 of 2 in cluster CI

SHWS S109310192
N/A

Relative: SHWS:
Higher Site ID: 78946
Status: CLOSED
Actual: Home Owner: No
77 ft. PI Number: G000034469
X Coord Site: Not reported
X Coord PI: Not reported
Y Coord Site: Not reported
Y Coord PI: Not reported

CH379 546 BRAMHALL AVENUE
East 546 BRAMHALL AVE
1/2-1 JERSEY CITY, NJ 08854
0.701 mi.
3699 ft. Site 2 of 2 in cluster CH

SHWS 1008905110
HIST HWS N/A

Relative: SHWS:
Higher Site ID: 163529
Status: ACTIVE
Actual: Home Owner: Yes
76 ft. PI Number: 214286
X Coord Site: 610144
X Coord PI: 610144
Y Coord Site: 685665
Y Coord PI: 685665

HIST SHWS:
Case Status: Active
Status Date: 10/22/2003
Case ID: 214286
Contact: County Environmental Health Act
Sub Section Label: A: Sites with On-Site Sources of Contamination
Site Municipality: 0906
Remedial Level Code: C1
Classification exception area dt: None
Classification exception area dt: Not reported
Deed Notice Status: None
Deed Notice Date: Not reported
Engineering Control Status: None
Engineering Control Date: Not reported
National Priorities List Status: Not reported
National Priorities List Date: Not reported

Map ID
Direction
Distance
Elevation

MAP FINDINGS

Site

Database(s)

EDR ID Number
EPA ID Number

546 BRAMHALL AVENUE (Continued)

1008905110

X Coordinate: 610144
Y Coordinate: 685665
Coordinate System: NJ State Plane (NAD83) - USFEET

CG380
ENE
1/2-1
0.704 mi.
3715 ft.

534 MARTIN LUTHER KING JR DRIVE
534 MARTIN LUTHER KING DR
JERSEY CITY, NJ
Site 2 of 2 in cluster CG

SHWS **S109300447**
N/A

Relative:
Higher

SHWS:
Site ID: 229463
Status: CLOSED
Home Owner: Yes
PI Number: Not reported
X Coord Site: Not reported
X Coord PI: Not reported
Y Coord Site: Not reported
Y Coord PI: Not reported

Actual:
78 ft.

381
ESE
1/2-1
0.704 mi.
3717 ft.

189 CLERK STREET
189 CLERK ST
JERSEY CITY, NJ 07306

SHWS **1008968819**
NJ Release **N/A**
HIST HWS

Relative:
Higher

SHWS:
Site ID: 149040
Status: ACTIVE
Home Owner: Yes
PI Number: 196826
X Coord Site: 609933
X Coord PI: 609933
Y Coord Site: 683901
Y Coord PI: 683901

Actual:
68 ft.

NJ Release:

Facility ID: 310593
Date Received: 5/6/2009
Operator: Not reported
Incident Type: Odors
Location: Not reported
Other Location: Not reported
Contact Name: Not reported
Caller Name: Not reported
Caller Title: Not reported
Caller Address: Not reported
Caller City,St,Zip: Not reported
Caller Telephone: Not reported
Facility Phone: Not reported
Incident Date: 5/6/2009
Substance(s): Not reported
Substance Type: Not reported
CAS Number: Not reported
TCPA Chemical: Not reported
COMU: Not reported

Case Number: 09-05-06-2014-01
Nature of Incident: Not reported
Incident Location: AREA OF
Incident Time: Not reported
Substance Identity: Not reported
A310 Letter: Not reported
Hazrds Material: Not reported
Ref. Code: Not reported

Map ID
Direction
Distance
Elevation

MAP FINDINGS

Site

Database(s)

EDR ID Number
EPA ID Number

189 CLERK STREET (Continued)

1008968819

Amnt Released:	Not reported	Contained:	Not reported
Release Type:	Not reported	Release VE:	Not reported
Injuries:	No		
Public Exposure:	Yes	Facility Evacuation:	No
Police at Scene:	No	Firemen at Scene:	No
Contamination of:	Not reported	Receiving Water:	Not reported
Status at Spill:	Not reported		
NJ Spill Date:	Not reported	NJ Spill Time:	Not reported
NJ Spill Name:	Not reported	NJ Spill Title:	Not reported
NJ Spill Phone:	Not reported		
Other Date:	Not reported	Other Time:	Not reported
Other Name:	Not reported	Other Title:	Not reported
Other Telephone:	Not reported		
Public Evacuation:	No		
Assistance Requested:	Not reported		
Wind Direction/Speed:	Not reported		
Local Municipality Notified:	Not reported		
Local Municipality Name:	Not reported		
Local Municipality Title:	Not reported		
Local Municipality Telephone:	Not reported		
Local Municipality Date:	Not reported		
Local Municipality Time:	Not reported		
Incident Description:	Not reported		
Incident Name:	Not reported		
Incident Referred To:	Not reported		
Incident Region:	Not reported		
Incident Telephone:	Not reported		
Incident Date:	Not reported		
Incident time:	Not reported		
Incident ITM:	Not reported		
Comments:	Not reported		
Date A310 Letter Printed:	Not reported		
Date Local Authority Was Notified:	Not reported		
Date Updated:	Not reported		
Date Report Faxed to Local Authority:	Not reported		
Local Authority Notification Date:	Not reported		
Rep Receive Date:	5/6/2009		
Reporter Type:	Citizen Complaint		
Reporter Name:	REDACTED		
Reporter Title:	Not reported		
Reporter Org:	Not reported		
Reporter Address:	Not reported		
Reporter City,St,Zip:	Not reported		
Reporter County:	Not reported		
Incident Status:	Continuous		
Incident Category:	Other		
Incident Source:	RELIABLE RECYCLING		
Incident Address:	1 CAVEN POINT DRIVE		
Incident Address 2:	Not reported		
Incident City,St,Zip:	Jersey City, NJ 7305		
Incident County:	Hudson		
DEP Requested:	Yes		
Confidential:	Not reported		
Notify Type:	Not reported		
Road Closed:	No		
Direction:	Not reported		
Responsible Party:	Not reported		

Map ID
Direction
Distance
Elevation

MAP FINDINGS

Site

Database(s)

EDR ID Number
EPA ID Number

189 CLERK STREET (Continued)

1008968819

Responsible Party Name: Not reported
Responsible Party Contact: Not reported
Responsible Party Title: Not reported
Responsible Party Phone: Not reported
Responsible Party Street: Not reported
Responsible Party County: Not reported
Responsible Party City,St,Zip: Not reported
Memo. Of Understanding: Not reported
Drill/trng Exercise: Not reported
Hazardous: Not reported

Facility ID: 309822
Date Received: 5/2/2009
Operator: Not reported
Incident Type: Odors
Location: Not reported
Other Location: Not reported
Contact Name: FELICIA COLLIS
Caller Name: Not reported
Caller Title: Not reported
Caller Address: Not reported
Caller City,St,Zip: Not reported
Caller Telephone: Not reported
Facility Phone: Not reported
Incident Date: 5/2/2009
Substance(s): Not reported
Substance Type: Not reported
CAS Number: Not reported
TCPA Chemical: Not reported
COMU: Not reported
Amnt Released: Not reported
Release Type: Not reported
Injuries: No
Public Exposure: No
Police at Scene: No
Contamination of: Not reported
Status at Spill: Not reported
NJ Spill Date: Not reported
NJ Spill Name: Not reported
NJ Spill Phone: Not reported
Other Date: Not reported
Other Name: Not reported

Other Telephone: Not reported
Public Evacuation: No
Assistance Requested: Not reported
Wind Direction/Speed: Not reported
Local Municipality Notified: Not reported
Local Municipality Name: Not reported
Local Municipality Title: Not reported
Local Municipality Telephone: Not reported
Local Municipality Date: Not reported
Local Municipality Time: Not reported
Incident Description: Not reported
Incident Name: Not reported
Incident Referred To: Not reported
Incident Region: Not reported
Incident Telephone: Not reported

Case Number: 09-05-02-1523-55
Nature of Incident: Not reported

Incident Location: AREA OF

Incident Time: Not reported

Substance Identity: Not reported
A310 Letter: Not reported
Hazrds Material: Not reported
Ref. Code: Not reported
Contained: Not reported
Release VE: Not reported

Facility Evacuation: No
Firemen at Scene: No
Receiving Water: Not reported

NJ Spill Time: Not reported
NJ Spill Title: Not reported

Other Time: Not reported
Other Title: Not reported

Map ID
Direction
Distance
Elevation

MAP FINDINGS

Site

Database(s)

EDR ID Number
EPA ID Number

189 CLERK STREET (Continued)

1008968819

Incident Date: Not reported
Incident time: Not reported
Incident ITM: Not reported
Comments: Not reported
Date A310 Letter Printed: Not reported
Date Local Authority Was Notified: Not reported
Date Updated: Not reported
Date Report Faxed to Local Authority: Not reported
Local Authority Notification Date: Not reported
Rep Receive Date: 5/2/2009
Reporter Type: Citizen Complaint
Reporter Name: REDACTED
Reporter Title: Not reported
Reporter Org: Not reported
Reporter Address: Not reported
Reporter City,St,Zip: Not reported
Reporter County: Not reported
Incident Status: Continuous
Incident Category: Other
Incident Source: RELIABLE RECYCLING
Incident Address: 1 CAVEN POINT
Incident Address 2: Not reported
Incident City,St,Zip: Jersey City, NJ 7305
Incident County: Hudson
DEP Requested: Yes
Confidential: Not reported
Notify Type: Not reported
Road Closed: No
Direction: Not reported
Responsible Party: Not reported
Responsible Party Name: Not reported
Responsible Party Contact: Not reported
Responsible Party Title: Not reported
Responsible Party Phone: Not reported
Responsible Party Street: Not reported
Responsible Party County: Not reported
Responsible Party City,St,Zip: Not reported
Memo. Of Understanding: Not reported
Drill/trng Exercise: Not reported
Hazardous: Not reported

Facility ID: 309575
Date Received: 4/29/2009
Operator: Not reported
Incident Type: Odors
Location: Not reported
Other Location: Not reported
Contact Name: Not reported
Caller Name: Not reported
Caller Title: Not reported
Caller Address: Not reported
Caller City,St,Zip: Not reported
Caller Telephone: Not reported
Facility Phone: Not reported
Incident Date: 4/29/2009
Substance(s): Not reported
Substance Type: Not reported

Case Number: 09-04-29-2114-30
Nature of Incident: Not reported

Incident Location: RESIDENCE

Incident Time: Not reported

Substance Identity: Not reported

Map ID
Direction
Distance
Elevation

MAP FINDINGS

Site

Database(s)

EDR ID Number
EPA ID Number

189 CLERK STREET (Continued)

1008968819

CAS Number:	Not reported	A310 Letter:	Not reported
TCPA Chemical:	Not reported	Hazrds Material:	Not reported
COMU:	Not reported	Ref. Code:	Not reported
Amnt Released:	Not reported	Contained:	Not reported
Release Type:	Not reported	Release VE:	Not reported
Injuries:	No		
Public Exposure:	No	Facility Evacuation:	No
Police at Scene:	No	Firemen at Scene:	No
Contamination of:	Not reported	Receiving Water:	Not reported
Status at Spill:	Not reported		
NJ Spill Date:	Not reported	NJ Spill Time:	Not reported
NJ Spill Name:	Not reported	NJ Spill Title:	Not reported
NJ Spill Phone:	Not reported		
Other Date:	Not reported	Other Time:	Not reported
Other Name:	Not reported	Other Title:	Not reported
Other Telephone:	Not reported		
Public Evacuation:	No		
Assistance Requested:	Not reported		
Wind Direction/Speed:	Not reported		
Local Municipality Notified:	Not reported		
Local Municipality Name:	Not reported		
Local Municipality Title:	Not reported		
Local Municipality Telephone:	Not reported		
Local Municipality Date:	Not reported		
Local Municipality Time:	Not reported		
Incident Description:	Not reported		
Incident Name:	Not reported		
Incident Referred To:	Not reported		
Incident Region:	Not reported		
Incident Telephone:	Not reported		
Incident Date:	Not reported		
Incident time:	Not reported		
Incident ITM:	Not reported		
Comments:	Not reported		
Date A310 Letter Printed:	Not reported		
Date Local Authority Was Notified:	Not reported		
Date Updated:	Not reported		
Date Report Faxed to Local Authority:	Not reported		
Local Authority Notification Date:	Not reported		
Rep Receive Date:	4/29/2009		
Reporter Type:	Citizen Complaint		
Reporter Name:	REDACTED		
Reporter Title:	Not reported		
Reporter Org:	Not reported		
Reporter Address:	Not reported		
Reporter City,St,Zip:	Not reported		
Reporter County:	Not reported		
Incident Status:	Continuous		
Incident Category:	Other		
Incident Source:	RELIABLE RECYCLING		
Incident Address:	1 CAVEN PT ROAD		
Incident Address 2:	Not reported		
Incident City,St,Zip:	Jersey City, NJ		
Incident County:	Hudson		
DEP Requested:	No		
Confidential:	Not reported		
Notify Type:	Not reported		

Map ID
Direction
Distance
Elevation

MAP FINDINGS

Site

Database(s)

EDR ID Number
EPA ID Number

189 CLERK STREET (Continued)

1008968819

Road Closed: No
Direction: Not reported
Responsible Party: Not reported
Responsible Party Name: Not reported
Responsible Party Contact: Not reported
Responsible Party Title: Not reported
Responsible Party Phone: Not reported
Responsible Party Street: Not reported
Responsible Party County: Not reported
Responsible Party City,St,Zip: Not reported
Memo. Of Understanding: Not reported
Drill/trng Exercise: Not reported
Hazardous: Not reported

Facility ID: 304154
Date Received: 3/7/2009
Operator: Not reported
Incident Type: Odors
Location: Not reported
Other Location: Not reported
Contact Name: Not reported
Caller Name: Not reported
Caller Title: Not reported
Caller Address: Not reported
Caller City,St,Zip: Not reported
Caller Telephone: Not reported
Facility Phone: Not reported
Incident Date: 3/7/2009
Substance(s): Not reported
Substance Type: Not reported
CAS Number: Not reported
TCPA Chemical: Not reported
COMU: Not reported
Amnt Released: Not reported
Release Type: Not reported
Injuries: No
Public Exposure: No
Police at Scene: No
Contamination of: Not reported
Status at Spill: Not reported
NJ Spill Date: Not reported
NJ Spill Name: Not reported
NJ Spill Phone: Not reported
Other Date: Not reported
Other Name: Not reported
Other Telephone: Not reported

Public Evacuation: No
Assistance Requested: Not reported
Wind Direction/Speed: Not reported
Local Municipality Notified: Not reported
Local Municipality Name: Not reported
Local Municipality Title: Not reported
Local Municipality Telephone: Not reported
Local Municipality Date: Not reported
Local Municipality Time: Not reported
Incident Description: Not reported
Incident Name: Not reported

Case Number: 09-03-07-1446-07
Nature of Incident: Not reported

Incident Location: AREA OF

Incident Time: Not reported

Substance Identity: Not reported
A310 Letter: Not reported
Hazrds Material: Not reported
Ref. Code: Not reported
Contained: Not reported
Release VE: Not reported

Facility Evacuation: No
Firemen at Scene: No
Receiving Water: Not reported

NJ Spill Time: Not reported
NJ Spill Title: Not reported

Other Time: Not reported
Other Title: Not reported

Map ID
Direction
Distance
Elevation

MAP FINDINGS

Site

Database(s)

EDR ID Number
EPA ID Number

189 CLERK STREET (Continued)

1008968819

Incident Referred To: Not reported
Incident Region: Not reported
Incident Telephone: Not reported
Incident Date: Not reported
Incident time: Not reported
Incident ITM: Not reported
Comments: Not reported
Date A310 Letter Printed: Not reported
Date Local Authority Was Notified: Not reported
Date Updated: Not reported
Date Report Faxed to Local Authority: Not reported
Local Authority Notification Date: Not reported
Rep Receive Date: 3/7/2009
Reporter Type: Citizen Complaint
Reporter Name: REDACTED
Reporter Title: Not reported
Reporter Org: Not reported
Reporter Address: Not reported
Reporter City,St,Zip: Not reported
Reporter County: Not reported
Incident Status: Continuous
Incident Category: Other
Incident Source: UNKNOWN
Incident Address: Not reported
Incident Address 2: Not reported
Incident City,St,Zip: NJ
Incident County: Not reported
DEP Requested: Yes
Confidential: Not reported
Notify Type: Not reported
Road Closed: No
Direction: Not reported
Responsible Party: Not reported
Responsible Party Name: Not reported
Responsible Party Contact: Not reported
Responsible Party Title: Not reported
Responsible Party Phone: Not reported
Responsible Party Street: Not reported
Responsible Party County: Not reported
Responsible Party City,St,Zip: Not reported
Memo. Of Understanding: Not reported
Drill/trng Exercise: Not reported
Hazardous: Not reported

Facility ID: 304139
Date Received: 3/6/2009
Operator: Not reported
Incident Type: Odors
Location: Not reported
Other Location: Not reported
Contact Name: Not reported
Caller Name: Not reported
Caller Title: Not reported
Caller Address: Not reported
Caller City,St,Zip: Not reported
Caller Telephone: Not reported
Facility Phone: Not reported

Case Number: 09-03-06-2359-48
Nature of Incident: Not reported

Incident Location: AREA OF

Map ID
Direction
Distance
Elevation

MAP FINDINGS

Site

Database(s)

EDR ID Number
EPA ID Number

189 CLERK STREET (Continued)

1008968819

Incident Date:	3/6/2009	Incident Time:	Not reported
Substance(s):	Not reported	Substance Identity:	Not reported
Substance Type:	Not reported	A310 Letter:	Not reported
CAS Number:	Not reported	Hazrds Material:	Not reported
TCPA Chemical:	Not reported	Ref. Code:	Not reported
COMU:	Not reported	Contained:	Not reported
Amnt Released:	Not reported	Release VE:	Not reported
Release Type:	Not reported	Facility Evacuation:	No
Injuries:	No	Firemen at Scene:	No
Public Exposure:	No	Receiving Water:	Not reported
Police at Scene:	No	NJ Spill Time:	Not reported
Contamination of:	Not reported	NJ Spill Title:	Not reported
Status at Spill:	Not reported	Other Time:	Not reported
NJ Spill Date:	Not reported	Other Title:	Not reported
NJ Spill Name:	Not reported		
NJ Spill Phone:	Not reported		
Other Date:	Not reported		
Other Name:	Not reported		
Other Telephone:	Not reported		
Public Evacuation:	No		
Assistance Requested:	Not reported		
Wind Direction/Speed:	Not reported		
Local Municipality Notified:	Not reported		
Local Municipality Name:	Not reported		
Local Municipality Title:	Not reported		
Local Municipality Telephone:	Not reported		
Local Municipality Date:	Not reported		
Local Municipality Time:	Not reported		
Incident Description:	Not reported		
Incident Name:	Not reported		
Incident Referred To:	Not reported		
Incident Region:	Not reported		
Incident Telephone:	Not reported		
Incident Date:	Not reported		
Incident time:	Not reported		
Incident ITM:	Not reported		
Comments:	Not reported		
Date A310 Letter Printed:	Not reported		
Date Local Authority Was Notified:	Not reported		
Date Updated:	Not reported		
Date Report Faxed to Local Authority:	Not reported		
Local Authority Notification Date:	Not reported		
Rep Receive Date:	3/6/2009		
Reporter Type:	Citizen Complaint		
Reporter Name:	REDACTED		
Reporter Title:	Not reported		
Reporter Org:	CITIZEN		
Reporter Address:	Not reported		
Reporter City,St,Zip:	Not reported		
Reporter County:	Not reported		
Incident Status:	Continuous		
Incident Category:	Other		
Incident Source:	RELIABLE		
Incident Address:	GARFIELD AV		
Incident Address 2:	Not reported		
Incident City,St,Zip:	Jersey City, NJ		
Incident County:	Hudson		

Map ID
Direction
Distance
Elevation

MAP FINDINGS

Site

Database(s)

EDR ID Number
EPA ID Number

189 CLERK STREET (Continued)

1008968819

DEP Requested: No
Confidential: Not reported
Notify Type: Not reported
Road Closed: No
Direction: Not reported
Responsible Party: Not reported
Responsible Party Name: Not reported
Responsible Party Contact: Not reported
Responsible Party Title: Not reported
Responsible Party Phone: Not reported
Responsible Party Street: Not reported
Responsible Party County: Not reported
Responsible Party City,St,Zip: Not reported
Memo. Of Understanding: Not reported
Drill/trng Exercise: Not reported
Hazardous: Not reported

Facility ID: 306002
Date Received: 3/27/2009
Operator: Not reported
Incident Type: Odors
Location: Not reported
Other Location: Not reported
Contact Name: Not reported
Caller Name: Not reported
Caller Title: Not reported
Caller Address: Not reported
Caller City,St,Zip: Not reported
Caller Telephone: Not reported
Facility Phone: Not reported
Incident Date: 3/27/2009
Substance(s): Not reported
Substance Type: Not reported
CAS Number: Not reported
TCPA Chemical: Not reported
COMU: Not reported
Amnt Released: Not reported
Release Type: Not reported
Injuries: No
Public Exposure: Yes
Police at Scene: No
Contamination of: Not reported
Status at Spill: Not reported
NJ Spill Date: Not reported
NJ Spill Name: Not reported
NJ Spill Phone: Not reported
Other Date: Not reported
Other Name: Not reported
Other Telephone: Not reported
Public Evacuation: No
Assistance Requested: Not reported
Wind Direction/Speed: Not reported
Local Municipality Notified: Not reported
Local Municipality Name: Not reported
Local Municipality Title: Not reported
Local Municipality Telephone: Not reported
Local Municipality Date: Not reported

Case Number: 09-03-27-1606-14
Nature of Incident: Not reported

Incident Location: NEAR RESIDENCE

Incident Time: Not reported

Substance Identity: Not reported
A310 Letter: Not reported
Hazrds Material: Not reported
Ref. Code: Not reported
Contained: Not reported
Release VE: Not reported

Facility Evacuation: No
Firemen at Scene: No
Receiving Water: Not reported

NJ Spill Time: Not reported
NJ Spill Title: Not reported

Other Time: Not reported
Other Title: Not reported

Map ID
Direction
Distance
Elevation

MAP FINDINGS

Site

Database(s)

EDR ID Number
EPA ID Number

189 CLERK STREET (Continued)

1008968819

Local Municipality Time: Not reported
Incident Description: Not reported
Incident Name: Not reported
Incident Referred To: Not reported
Incident Region: Not reported
Incident Telephone: Not reported
Incident Date: Not reported
Incident time: Not reported
Incident ITM: Not reported
Comments: Not reported
Date A310 Letter Printed: Not reported
Date Local Authority Was Notified: Not reported
Date Updated: Not reported
Date Report Faxed to Local Authority: Not reported
Local Authority Notification Date: Not reported
Rep Receive Date: 3/27/2009
Reporter Type: Other
Reporter Name: REDACTED
Reporter Title: Not reported
Reporter Org: CIT
Reporter Address: Not reported
Reporter City,St,Zip: Not reported
Reporter County: Not reported
Incident Status: Continuous
Incident Category: Other
Incident Source: RELIABLE RECYCLING
Incident Address: 1 CAVEN POINT RD
Incident Address 2: Not reported
Incident City,St,Zip: Jersey City, NJ
Incident County: Hudson
DEP Requested: Yes
Confidential: Not reported
Notify Type: Not reported
Road Closed: No
Direction: Not reported
Responsible Party: Not reported
Responsible Party Name: Not reported
Responsible Party Contact: Not reported
Responsible Party Title: Not reported
Responsible Party Phone: Not reported
Responsible Party Street: Not reported
Responsible Party County: Not reported
Responsible Party City,St,Zip: Not reported
Memo. Of Understanding: Not reported
Drill/trng Exercise: Not reported
Hazardous: Not reported

Facility ID: 305134
Date Received: 3/17/2009
Operator: Not reported
Incident Type: Odors
Location: Not reported
Other Location: Not reported
Contact Name: FELICIA COLLIE
Caller Name: Not reported
Caller Title: Not reported
Caller Address: Not reported

Case Number: 09-03-17-2201-02
Nature of Incident: Not reported

Incident Location: AREA OF

Map ID
Direction
Distance
Elevation

MAP FINDINGS

Site

Database(s)

EDR ID Number
EPA ID Number

189 CLERK STREET (Continued)

1008968819

Caller City,St,Zip:	Not reported	Incident Time:	Not reported
Caller Telephone:	Not reported	Substance Identity:	Not reported
Facility Phone:	Not reported	A310 Letter:	Not reported
Incident Date:	3/17/2009	Hazrds Material:	Not reported
Substance(s):	Not reported	Ref. Code:	Not reported
Substance Type:	Not reported	Contained:	Not reported
CAS Number:	Not reported	Release VE:	Not reported
TCPA Chemical:	Not reported	Facility Evacuation:	No
COMU:	Not reported	Firemen at Scene:	No
Amnt Released:	Not reported	Receiving Water:	Not reported
Release Type:	Not reported	NJ Spill Time:	Not reported
Injuries:	No	NJ Spill Title:	Not reported
Public Exposure:	No	Other Time:	Not reported
Police at Scene:	No	Other Title:	Not reported
Contamination of:	Not reported		
Status at Spill:	Not reported		
NJ Spill Date:	Not reported		
NJ Spill Name:	Not reported		
NJ Spill Phone:	Not reported		
Other Date:	Not reported		
Other Name:	Not reported		
Other Telephone:	Not reported		
Public Evacuation:	No		
Assistance Requested:	Not reported		
Wind Direction/Speed:	Not reported		
Local Municipality Notified:	Not reported		
Local Municipality Name:	Not reported		
Local Municipality Title:	Not reported		
Local Municipality Telephone:	Not reported		
Local Municipality Date:	Not reported		
Local Municipality Time:	Not reported		
Incident Description:	Not reported		
Incident Name:	Not reported		
Incident Referred To:	Not reported		
Incident Region:	Not reported		
Incident Telephone:	Not reported		
Incident Date:	Not reported		
Incident time:	Not reported		
Incident ITM:	Not reported		
Comments:	Not reported		
Date A310 Letter Printed:	Not reported		
Date Local Authority Was Notified:	Not reported		
Date Updated:	Not reported		
Date Report Faxed to Local Authority:	Not reported		
Local Authority Notification Date:	Not reported		
Rep Receive Date:	3/17/2009		
Reporter Type:	Citizen Complaint		
Reporter Name:	REDACTED		
Reporter Title:	Not reported		
Reporter Org:	Not reported		
Reporter Address:	Not reported		
Reporter City,St,Zip:	Not reported		
Reporter County:	Not reported		
Incident Status:	Terminated		
Incident Category:	Other		
Incident Source:	RELIABLE RECYCLING COMPANY		
Incident Address:	1 KAVEN POINT		

Map ID
Direction
Distance
Elevation

MAP FINDINGS

Site

Database(s)

EDR ID Number
EPA ID Number

189 CLERK STREET (Continued)

1008968819

Incident Address 2: Not reported
Incident City,St,Zip: Jersey City, NJ 7305
Incident County: Hudson
DEP Requested: Yes
Confidential: Not reported
Notify Type: Not reported
Road Closed: No
Direction: Not reported
Responsible Party: Not reported
Responsible Party Name: Not reported
Responsible Party Contact: Not reported
Responsible Party Title: Not reported
Responsible Party Phone: Not reported
Responsible Party Street: Not reported
Responsible Party County: Not reported
Responsible Party City,St,Zip: Not reported
Memo. Of Understanding: Not reported
Drill/trng Exercise: Not reported
Hazardous: Not reported

Facility ID: 304418
Date Received: 3/10/2009
Operator: Not reported
Incident Type: Odors
Location: Not reported
Other Location: Not reported
Contact Name: Not reported
Caller Name: Not reported
Caller Title: Not reported
Caller Address: Not reported
Caller City,St,Zip: Not reported
Caller Telephone: Not reported
Facility Phone: Not reported
Incident Date: 3/10/2009
Substance(s): Not reported
Substance Type: Not reported
CAS Number: Not reported
TCPA Chemical: Not reported
COMU: Not reported
Amnt Released: Not reported
Release Type: Not reported
Injuries: No
Public Exposure: No
Police at Scene: No
Contamination of: Not reported
Status at Spill: Not reported
NJ Spill Date: Not reported
NJ Spill Name: Not reported
NJ Spill Phone: Not reported
Other Date: Not reported
Other Name: Not reported
Other Telephone: Not reported
Public Evacuation: No
Assistance Requested: Not reported
Wind Direction/Speed: Not reported
Local Municipality Notified: Not reported
Local Municipality Name: Not reported

Case Number: 09-03-10-1721-37
Nature of Incident: Not reported

Incident Location: IN THE AREA OF

Incident Time: Not reported

Substance Identity: Not reported
A310 Letter: Not reported
Hazrds Material: Not reported
Ref. Code: Not reported
Contained: Not reported
Release VE: Not reported

Facility Evacuation: No
Firemen at Scene: No
Receiving Water: Not reported

NJ Spill Time: Not reported
NJ Spill Title: Not reported

Other Time: Not reported
Other Title: Not reported

Map ID
Direction
Distance
Elevation

MAP FINDINGS

Site

Database(s)

EDR ID Number
EPA ID Number

189 CLERK STREET (Continued)

1008968819

Local Municipality Title: Not reported
Local Municipality Telephone: Not reported
Local Municipality Date: Not reported
Local Municipality Time: Not reported
Incident Description: Not reported
Incident Name: Not reported
Incident Referred To: Not reported
Incident Region: Not reported
Incident Telephone: Not reported
Incident Date: Not reported
Incident time: Not reported
Incident ITM: Not reported
Comments: Not reported
Date A310 Letter Printed: Not reported
Date Local Authority Was Notified: Not reported
Date Updated: Not reported
Date Report Faxed to Local Authority: Not reported
Local Authority Notification Date: Not reported
Rep Receive Date: 3/10/2009
Reporter Type: Citizen Complaint
Reporter Name: REDACTED
Reporter Title: Not reported
Reporter Org: Not reported
Reporter Address: Not reported
Reporter City,St,Zip: Not reported
Reporter County: Not reported
Incident Status: Terminated
Incident Category: Other
Incident Source: RELIALBLE RECYCLING
Incident Address: CAVEN POINT/PACIFIC AVE
Incident Address 2: Not reported
Incident City,St,Zip: Jersey City, NJ
Incident County: Hudson
DEP Requested: No
Confidential: Not reported
Notify Type: Not reported
Road Closed: No
Direction: Not reported
Responsible Party: Not reported
Responsible Party Name: Not reported
Responsible Party Contact: Not reported
Responsible Party Title: Not reported
Responsible Party Phone: Not reported
Responsible Party Street: Not reported
Responsible Party County: Not reported
Responsible Party City,St,Zip: Not reported
Memo. Of Understanding: Not reported
Drill/trng Exercise: Not reported
Hazardous: Not reported

HIST SHWS:

Case Status: Active
Status Date: 6/18/2003
Case ID: 196826
Contact: County Environmental Health Act
Sub Section Label: A: Sites with On-Site Sources of Contamination
Site Municipality: 0906

Map ID
Direction
Distance
Elevation

MAP FINDINGS

Site

Database(s)

EDR ID Number
EPA ID Number

189 CLERK STREET (Continued)

1008968819

Remedial Level Code: C1
Classification exception area dt: None
Classification exception area dt: Not reported
Deed Notice Status: None
Deed Notice Date: Not reported
Engineering Control Status: None
Engineering Control Date: Not reported
National Priorities List Status: Not reported
National Priorities List Date: Not reported
X Coordinate: 609933
Y Coordinate: 683901
Coordinate System: NJ State Plane (NAD83) - USFEET

382
SE
1/2-1
0.713 mi.
3766 ft.

OCEAN BAYVIEW HOMES
MYRTLE AVE & OCEAN AVE
JERSEY CITY, NJ 07300

SHWS 1010431430
FINDS N/A

Relative:
Higher

SHWS:
Site ID: 67824
Status: PENDING
Home Owner: No
PI Number: G000022257
X Coord Site: 609174
X Coord PI: 609174
Y Coord Site: 682555
Y Coord PI: 682555

Actual:
72 ft.

FINDS:

Registry ID: 110031685594

Environmental Interest/Information System
NJ-NJEMS (New Jersey - New Jersey Environmental Management System).
The Department of Environmental Protection (NJDEP) manages large
databases of environmental information in this integrated system.

383
South
1/2-1
0.717 mi.
3788 ft.

JERSEY CITY FIRE DEPARTMENT
2 BERGEN AVE
JERSEY CITY, NJ 07305

SHWS U000371316
UST N/A

Relative:
Higher

SHWS:
Site ID: 48659
Status: CLOSED
Home Owner: No
PI Number: Not reported
X Coord Site: Not reported
X Coord PI: Not reported
Y Coord Site: Not reported
Y Coord PI: Not reported

Actual:
74 ft.

Map ID
Direction
Distance
Elevation

MAP FINDINGS

Site

Database(s)

EDR ID Number
EPA ID Number

JERSEY CITY FIRE DEPARTMENT (Continued)

U000371316

UST:

Facility ID: 019992
Owner Name: BUSINESS ADMINISTRAT
Organization: CITY OF JERSEY CITY
Contact Type(UST Reg): Tank Owner
Contact Address (UST Reg): 280 GROVE ST
Contact Address 2 (UST Reg): Not reported
Contact City,St,Zip (UST Reg): Jersey City, NJ 07302
Owner Name: Not Identified Not Identified
Organization: Not Identified
Contact Type(UST Reg): Facility Operator
Contact Address (UST Reg): Not reported
Contact Address 2 (UST Reg): Not reported
Contact City,St,Zip (UST Reg): Not reported

Tank Id: TANK-1
Tank Number: P12
Tank Contents: Medium Diesel Fuel (No. 2-D)
Tank Size: 550
Install Date: 1/1/1944
Tank Compliance: No
Tank Status: Removed
Overfill: No
Tank Status Date: 2/3/1994
Compliance Monitoring?: No
Overfill Protection: No
Spill Containment: No
Tank Wellhead Protection: Not reported

TANK MONITOR DATA:

Monitor Tank / Pipe: Tank
Monitor Type: None
Monitor Tank / Pipe: Pipe
Monitor Type: None

TANK DETAIL:

Tankpipe Tank / Pipe: Pipe
Tankpipe Construction Type: Bare steel
Tankpipe Tank / Pipe: Tank
Tankpipe Construction Type: Bare steel

CI384 HUDSON COUNTY CHROMATE 123
SSE 136 STEGMAN ST
1/2-1 JERSEY CITY, NJ
0.727 mi.
3837 ft. Site 2 of 2 in cluster CI

SHWS S109309626
N/A

Relative:
Higher

SHWS:
Site ID: 76896
Status: CLOSED
Home Owner: No
PI Number: G000008740
X Coord Site: Not reported
X Coord PI: Not reported
Y Coord Site: Not reported
Y Coord PI: Not reported

Actual:
75 ft.

MAP FINDINGS

Map ID			EDR ID Number
Direction			EPA ID Number
Distance			
Elevation	Site	Database(s)	

385 SE 1/2-1 0.727 mi. 3839 ft.	71 CLAREMONT AVENUE 71 CLAREMONT AVE JERSEY CITY, NJ 07304	SHWS HIST HWS	1008969853 N/A
--	---	--------------------------------	---------------------------------

Relative: Higher	SHWS:	Site ID: 171495
		Status: ACTIVE
Actual: 69 ft.		Home Owner: Yes
		PI Number: 225305
		X Coord Site: 609491
		X Coord PI: 609491
		Y Coord Site: 682973
		Y Coord PI: 682973

HIST SHWS:

Case Status:		Active
Status Date:		4/7/2004
Case ID:		225305
Contact:		Bureau of Field Operations - Northern
Sub Section Label:		A: Sites with On-Site Sources of Contamination
Site Municipality:		0906
Remedial Level Code:		C1
Classification exception area dt:		None
Classification exception area dt:		Not reported
Deed Notice Status:		None
Deed Notice Date:		Not reported
Engineering Control Status:		None
Engineering Control Date:		Not reported
National Priorities List Status:		Not reported
National Priorities List Date:		Not reported
X Coordinate:		609491
Y Coordinate:		682973
Coordinate System:		NJ State Plane (NAD83) - USFEET

386 South 1/2-1 0.729 mi. 3848 ft.	150 FULTON AVENUE 150 FULTON AVE JERSEY CITY, NJ 07305	SHWS FINDS	1010529651 N/A
---	---	-----------------------------	---------------------------------

Relative: Higher	SHWS:	Site ID: 158588
		Status: CLOSED
Actual: 76 ft.		Home Owner: Yes
		PI Number: Not reported
		X Coord Site: Not reported
		X Coord PI: Not reported
		Y Coord Site: Not reported
		Y Coord PI: Not reported

FINDS:

Registry ID: 110032289547

Environmental Interest/Information System
 NJ-NJEMS (New Jersey - New Jersey Environmental Management System).
 The Department of Environmental Protection (NJDEP) manages large

MAP FINDINGS

Map ID
Direction
Distance
Elevation

Site

Database(s)

EDR ID Number
EPA ID Number

150 FULTON AVENUE (Continued)

1010529651

databases of environmental information in this integrated system.

CJ387
South
1/2-1
0.734 mi.
3877 ft.

157 WOODLAWN AVENUE
157 WOODLAWN AVE
JERSEY CITY, NJ 07306

SHWS **1010173357**
FINDS **N/A**

Site 1 of 2 in cluster CJ

Relative:
Higher

SHWS:
Site ID: 257338
Status: CLOSED
Home Owner: Yes
PI Number: Not reported
X Coord Site: Not reported
X Coord PI: Not reported
Y Coord Site: Not reported
Y Coord PI: Not reported

Actual:
76 ft.

FINDS:

Registry ID: 110029981651

Environmental Interest/Information System

NJ-NJEMS (New Jersey - New Jersey Environmental Management System).
The Department of Environmental Protection (NJDEP) manages large
databases of environmental information in this integrated system.

388
SE
1/2-1
0.743 mi.
3925 ft.

83 WILKINSON AVENUE
83 WILKINSON AVE
JERSEY CITY, NJ 07305

SHWS **1010213767**
FINDS **N/A**

Relative:
Higher

SHWS:
Site ID: 340507
Status: CLOSED
Home Owner: Yes
PI Number: Not reported
X Coord Site: Not reported
X Coord PI: Not reported
Y Coord Site: Not reported
Y Coord PI: Not reported

Actual:
72 ft.

FINDS:

Registry ID: 110029338045

Environmental Interest/Information System

NJ-NJEMS (New Jersey - New Jersey Environmental Management System).
The Department of Environmental Protection (NJDEP) manages large
databases of environmental information in this integrated system.

Map ID
 Direction
 Distance
 Elevation

MAP FINDINGS

Site

Database(s)

EDR ID Number
 EPA ID Number

CK389 **J CITY AUTO REPAIR**
SSW **1869 KENNEDY BLVD & FOWLER**
1/2-1 **JERSEY CITY, NJ 07305**
0.746 mi.
3936 ft. **Site 1 of 3 in cluster CK**

SHWS **U000357073**
LUST **N/A**
UST
HIST HWS

Relative:
Higher

SHWS:
 Site ID: 7303
 Status: ACTIVE
 Home Owner: No
 PI Number: 6308
 X Coord Site: 605683
 X Coord PI: 605683
 Y Coord Site: 681547
 Y Coord PI: 681547

Actual:
76 ft.

LUST:
 Case ID: 6308
 Bureau: BUST

UST:
 Facility ID: 006308
 Owner Name: SINON RUBINOV
 Organization: KENNEDY JERSEY STATION CORP
 Contact Type(UST Reg): Tank Owner
 Contact Address (UST Reg): 1311 BRIGHTWATER AVE, APT 14E
 Contact Address 2 (UST Reg): Not reported
 Contact City,St,Zip (UST Reg): BROOKLYN, NY 11235
 Owner Name: IFRAN HASSAN
 Organization: ARI INC
 Contact Type(UST Reg): Facility Operator
 Contact Address (UST Reg): 1869 KENNEDY BLVD
 Contact Address 2 (UST Reg): Not reported
 Contact City,St,Zip (UST Reg): Jersey City, NJ 07305

Tank Id: TANK-1
 Tank Number: E1
 Tank Contents: Unleaded Gasoline
 Tank Size: 8000
 Install Date: 1/1/1985
 Tank Compliance: Yes
Tank Status: In-use
 Overfill: Yes
 Tank Status Date: 1/1/1985
 Compliance Monitoring?: Yes
 Overfill Protection: Yes
 Spill Containment: Yes
 Tank Wellhead Protection: Not reported

TANK MONITOR DATA:
 Monitor Tank / Pipe: Pipe
 Monitor Type: Tightness Test
 Monitor Tank / Pipe: Tank
 Monitor Type: In-tank(automatic)monitoring
 Monitor Tank / Pipe: Pipe
 Monitor Type: Automatic line leak detector

TANK DETAIL:
 Tankpipe Tank / Pipe: Pipe

Map ID
Direction
Distance
Elevation

MAP FINDINGS

Site

Database(s)

EDR ID Number
EPA ID Number

J CITY AUTO REPAIR (Continued)

U000357073

Tankpipe Construction Type: Fiberglass-reinforced plastic
Tankpipe Tank / Pipe: Tank
Tankpipe Construction Type: Fiberglass-reinforced plastic

Tank Id: TANK-2
Tank Number: E2
Tank Contents: Unleaded Gasoline
Tank Size: 8000
Install Date: 1/1/1985
Tank Compliance: Yes
Tank Status: In-use
Overfill: Yes
Tank Status Date: 1/1/1985
Compliance Monitoring?: Yes
Overfill Protection: Yes
Spill Containment: Yes
Tank Wellhead Protection: Not reported

TANK MONITOR DATA:

Monitor Tank / Pipe: Tank
Monitor Type: In-tank(automatic)monitoring
Monitor Tank / Pipe: Pipe
Monitor Type: Tightness Test
Monitor Tank / Pipe: Pipe
Monitor Type: Automatic line leak detector

TANK DETAIL:

Tankpipe Tank / Pipe: Pipe
Tankpipe Construction Type: Fiberglass-reinforced plastic
Tankpipe Tank / Pipe: Tank
Tankpipe Construction Type: Fiberglass-reinforced plastic

Tank Id: TANK-3
Tank Number: E3
Tank Contents: Unleaded Gasoline
Tank Size: 8000
Install Date: 1/1/1985
Tank Compliance: Yes
Tank Status: In-use
Overfill: Yes
Tank Status Date: 1/1/1985
Compliance Monitoring?: Yes
Overfill Protection: Yes
Spill Containment: Yes
Tank Wellhead Protection: Not reported

TANK MONITOR DATA:

Monitor Tank / Pipe: Tank
Monitor Type: In-tank(automatic)monitoring
Monitor Tank / Pipe: Pipe
Monitor Type: Automatic line leak detector
Monitor Tank / Pipe: Pipe
Monitor Type: Tightness Test

TANK DETAIL:

Tankpipe Tank / Pipe: Pipe
Tankpipe Construction Type: Fiberglass-reinforced plastic
Tankpipe Tank / Pipe: Tank
Tankpipe Construction Type: Fiberglass-reinforced plastic

Map ID
Direction
Distance
Elevation

MAP FINDINGS

Site

Database(s)

EDR ID Number
EPA ID Number

J CITY AUTO REPAIR (Continued)

U000357073

Tank Id: TANK-4
Tank Number: E4
Tank Contents: Waste Oil
Tank Size: 550
Install Date: 1/1/1985
Tank Compliance: Yes
Tank Status: In-use
Overfill: Yes
Tank Status Date: 1/1/1985
Compliance Monitoring?: Yes
Overfill Protection: Yes
Spill Containment: Yes
Tank Wellhead Protection: Not reported

TANK MONITOR DATA:

Monitor Tank / Pipe: Tank
Monitor Type: Inventory Control
Monitor Tank / Pipe: Tank
Monitor Type: Manual Tank Gauging
Monitor Tank / Pipe: Pipe
Monitor Type: Other: No Piping Exists
Monitor Tank / Pipe: Tank
Monitor Type: Statistical Inventory Reconciliation

TANK DETAIL:

Tankpipe Tank / Pipe: Pipe
Tankpipe Construction Type: Other: No Piping Exists
Tankpipe Tank / Pipe: Tank
Tankpipe Construction Type: Internally lined

HIST SHWS:

Case Status: Active
Status Date: 8/5/2004
Case ID: 006308
Contact: BSCM
Sub Section Label: A: Sites with On-Site Sources of Contamination
Site Municipality: 0906
Remedial Level Code: C2
Classification exception area dt: None
Classification exception area dt: Not reported
Deed Notice Status: None
Deed Notice Date: Not reported
Engineering Control Status: None
Engineering Control Date: Not reported
National Priorities List Status: Not reported
National Priorities List Date: Not reported
X Coordinate: 605683
Y Coordinate: 681547
Coordinate System: NJ State Plane (NAD83) - USFEET

MAP FINDINGS

Map ID
Direction
Distance
Elevation

Site

Database(s)

EDR ID Number
EPA ID Number

CL390 **AUTO ZONE**
ENE **629 COMMUNIPAW AVE**
1/2-1 **JERSEY CITY, NJ 07304**
0.746 mi.
3940 ft. **Site 1 of 3 in cluster CL**

SHWS **1010545934**
FINDS **N/A**
BROWNFIELDS

Relative: SHWS:
Higher Site ID: 174274
 Status: ACTIVE
Actual: Home Owner: No
76 ft. PI Number: 228559
 X Coord Site: 610432
 X Coord PI: 610432
 Y Coord Site: 686574
 Y Coord PI: 686574

FINDS:

Registry ID: 110032532533

Environmental Interest/Information System
NJ-NJEMS (New Jersey - New Jersey Environmental Management System).
The Department of Environmental Protection (NJDEP) manages large
databases of environmental information in this integrated system.

NJ BROWNFIELD:

Price: Negotiable
Assessed Value: Not reported
Owner Name: DEP Case
Value: Not reported
Planning Area: Planning Area 1
Property Size: Not reported
General Comments: Not reported

CK391 **248 FOWLER AVENUE**
SSW **248 FOWLER AVE**
1/2-1 **JERSEY CITY, NJ 07305**
0.753 mi.
3978 ft. **Site 2 of 3 in cluster CK**

SHWS **1006977055**
VCP **N/A**
HIST HWS

Relative: SHWS:
Higher Site ID: 7454
 Status: ACTIVE
Actual: Home Owner: Yes
77 ft. PI Number: 21213
 X Coord Site: 605401
 X Coord PI: 605401
 Y Coord Site: 681516
 Y Coord PI: 681516

VCP:

Incident Number: 04-09-24-1609-56
MOA Execution Date: 6/20/2005
Type Of Vcp File: HISTORICAL
Pi Number: Not reported
Case Type(Case Type): Not reported
Case Contact: Department Not reported

Map ID
Direction
Distance
Elevation

MAP FINDINGS

Site

Database(s)

EDR ID Number
EPA ID Number

248 FOWLER AVENUE (Continued)

1006977055

Case Contact Name: Not reported
Case Contact: Organization Not reported
Case Contact: Address: Line1 Not reported
Case Contact: Address: Line2 Not reported
Case Contact: Address: Line3 Not reported
Case Contact City,St,Zip: Not reported

HIST SHWS:

Case Status: Active
Status Date: 6/20/2005
Case ID: 021213
Contact: Bureau of Field Operations - Northern
Sub Section Label: A: Sites with On-Site Sources of Contamination
Site Municipality: 0906
Remedial Level Code: C1
Classification exception area dt: None
Classification exception area dt: Not reported
Deed Notice Status: None
Deed Notice Date: Not reported
Engineering Control Status: None
Engineering Control Date: Not reported
National Priorities List Status: Not reported
National Priorities List Date: Not reported
X Coordinate: 605401
Y Coordinate: 681516
Coordinate System: NJ State Plane (NAD83) - USFEET

CJ392 145 WOODLAWN AVE
South 145 WOODLAWN AVE
1/2-1 JERSEY CITY, NJ 07304
0.758 mi.
4002 ft. Site 2 of 2 in cluster CJ

SHWS S106208217
NJ Release N/A
HIST HWS

Relative:
Higher

SHWS:
Site ID: 141799
Status: ACTIVE
Home Owner: Yes
PI Number: 188366
X Coord Site: 606847
X Coord PI: 606847
Y Coord Site: 681311
Y Coord PI: 681311

Actual:
76 ft.

NJ Release:

Facility ID: 21282
Date Received: 5/18/2002
Operator: Not reported
Incident Type: Underground Storage Tank
Location: Not reported
Other Location: Not reported
Contact Name: Not reported
Caller Name: Not reported
Caller Title: Not reported
Caller Address: Not reported
Caller City,St,Zip: Not reported
Caller Telephone: Not reported
Facility Phone: Not reported
Case Number: 02-05-18-1310-38
Nature of Incident: Not reported
Incident Location: IN FRONT OF

Map ID
Direction
Distance
Elevation

MAP FINDINGS

Site

Database(s)

EDR ID Number
EPA ID Number

145 WOODLAWN AVE (Continued)

S106208217

Incident Date:	5/18/2002	Incident Time:	Not reported
Substance(s):	Not reported	Substance Identity:	Not reported
Substance Type:	Not reported	A310 Letter:	Not reported
CAS Number:	Not reported	Hazrds Material:	Not reported
TCPA Chemical:	Not reported	Ref. Code:	Not reported
COMU:	Not reported	Contained:	Not reported
Amnt Released:	Not reported	Release VE:	Not reported
Release Type:	Not reported	Facility Evacuation:	No
Injuries:	No	Firemen at Scene:	Yes
Public Exposure:	No	Receiving Water:	Not reported
Police at Scene:	No	NJ Spill Time:	Not reported
Contamination of:	Not reported	NJ Spill Title:	Not reported
Status at Spill:	Not reported	Other Time:	Not reported
NJ Spill Date:	Not reported	Other Title:	Not reported
NJ Spill Name:	Not reported		
NJ Spill Phone:	Not reported		
Other Date:	Not reported		
Other Name:	Not reported		
Other Telephone:	Not reported		
Public Evacuation:	No		
Assistance Requested:	Not reported		
Wind Direction/Speed:	Not reported		
Local Municipality Notified:	Not reported		
Local Municipality Name:	Not reported		
Local Municipality Title:	Not reported		
Local Municipality Telephone:	Not reported		
Local Municipality Date:	Not reported		
Local Municipality Time:	Not reported		
Incident Description:	Not reported		
Incident Name:	Not reported		
Incident Referred To:	Not reported		
Incident Region:	Not reported		
Incident Telephone:	Not reported		
Incident Date:	Not reported		
Incident time:	Not reported		
Incident ITM:	Not reported		
Comments:	Not reported		
Date A310 Letter Printed:	Not reported		
Date Local Authority Was Notified:	Not reported		
Date Updated:	Not reported		
Date Report Faxed to Local Authority:	Not reported		
Local Authority Notification Date:	Not reported		
Rep Receive Date:	5/18/2002		
Reporter Type:	Municipal Rep.		
Reporter Name:	REDACTED		
Reporter Title:	Not reported		
Reporter Org:	JERSEY CITY FD		
Reporter Address:	Not reported		
Reporter City,St,Zip:	Not reported		
Reporter County:	Not reported		
Incident Status:	Terminated		
Incident Category:	Other		
Incident Source:	Not reported		
Incident Address:	Not reported		
Incident Address 2:	Not reported		
Incident City,St,Zip:	Not reported		
Incident County:	Not reported		

Map ID
 Direction
 Distance
 Elevation

MAP FINDINGS

Site

Database(s)

EDR ID Number
 EPA ID Number

145 WOODLAWN AVE (Continued)

S106208217

DEP Requested: No
 Confidential: Not reported
 Notify Type: Not reported
 Road Closed: No
 Direction: Not reported
 Responsible Party: Not reported
 Responsible Party Name: Not reported
 Responsible Party Contact: Not reported
 Responsible Party Title: Not reported
 Responsible Party Phone: Not reported
 Responsible Party Street: Not reported
 Responsible Party County: Not reported
 Responsible Party City,St,Zip: Not reported
 Memo. Of Understanding: Not reported
 Drill/trng Exercise: Not reported
 Hazardous: Not reported

HIST SHWS:

Case Status: Active
 Status Date: 2/6/2003
 Case ID: 188366
 Contact: County Environmental Health Act
 Sub Section Label: A: Sites with On-Site Sources of Contamination
 Site Municipality: 0906
 Remedial Level Code: C1
 Classification exception area dt: None
 Classification exception area dt: Not reported
 Deed Notice Status: None
 Deed Notice Date: Not reported
 Engineering Control Status: None
 Engineering Control Date: Not reported
 National Priorities List Status: Not reported
 National Priorities List Date: Not reported
 X Coordinate: 606847
 Y Coordinate: 681311
 Coordinate System: NJ State Plane (NAD83) - USFEET

**CM393
 NE
 1/2-1
 0.762 mi.
 4024 ft.**

**33 BENTLEY AVENUE
 33 BENTLEY AVE
 JERSEY CITY, NJ 07304
 Site 1 of 3 in cluster CM**

**SHWS 1010222662
 FINDS N/A**

**Relative:
 Higher**

SHWS:
 Site ID: 230781
 Status: CLOSED
 Home Owner: Yes
 PI Number: Not reported
 X Coord Site: Not reported
 X Coord PI: Not reported
 Y Coord Site: Not reported
 Y Coord PI: Not reported

**Actual:
 85 ft.**

FINDS:

Registry ID: 110029391325

Map ID
Direction
Distance
Elevation

MAP FINDINGS

Site

Database(s)

EDR ID Number
EPA ID Number

33 BENTLEY AVENUE (Continued)

1010222662

Environmental Interest/Information System
NJ-NJEMS (New Jersey - New Jersey Environmental Management System).
The Department of Environmental Protection (NJDEP) manages large
databases of environmental information in this integrated system.

CM394
ENE
1/2-1
0.764 mi.
4034 ft.

EPSILON PROPERTIES INCORPORATED
31 BENTLEY AVE
JERSEY CITY, NJ 07300

SHWS
NJ Release
BROWNFIELDS
HIST HWS

S103030491
N/A

Site 2 of 3 in cluster CM

Relative:
Higher

SHWS:
Site ID: 67161
Status: ACTIVE
Home Owner: No
PI Number: Not reported
X Coord Site: 609793
X Coord PI: 609793
Y Coord Site: 687541
Y Coord PI: 687541

Actual:
84 ft.

NJ Release:
Facility ID: 3716
Date Received: 3/26/1997
Operator: JOYCE
Incident Type: Not reported
Location: Other
Other Location: Not reported
Contact Name: Not reported
Caller Name: REDACTED
Caller Title: BFO/CAS
Caller Address: Not reported
Caller City,St,Zip: Not reported
Caller Telephone: Not reported
Facility Phone: Not reported
Incident Date: Not reported
Substance(s): Not reported
Substance Type: Not reported
CAS Number: Not reported
TCPA Chemical: Not reported
COMU: 0906
Amnt Released: Not reported
Release Type: Not reported
Injuries: Not reported
Public Exposure: Not reported
Police at Scene: Not reported
Contamination of: Not reported
Status at Spill: SITE UNDER MOA.
NJ Spill Date: Not reported
NJ Spill Name: Not reported
NJ Spill Phone: Not reported
Other Date: Not reported
Other Name: Not reported
Other Telephone: Not reported
Public Evacuation: Not reported
Assistance Requested: Not reported

Case Number: 97-3-26-2341-46
Nature of Incident: Other
Incident Location: Not reported
Incident Time: Not reported
Substance Identity: Unknown
A310 Letter: No
Hazrds Material: Not reported
Ref. Code: 101
Contained: Not reported
Release VE: Not reported
Facility Evacuation: Not reported
Firemen at Scene: Not reported
Receiving Water: Not reported
NJ Spill Time: Not reported
NJ Spill Title: Not reported
Other Time: Not reported
Other Title: Not reported

Map ID
Direction
Distance
Elevation

MAP FINDINGS

Site

Database(s)

EDR ID Number
EPA ID Number

EPSILON PROPERTIES INCORPORATED (Continued)

S103030491

Wind Direction/Speed: Not reported
Local Municipality Notified: Not reported
Local Municipality Name: Not reported
Local Municipality Title: Not reported
Local Municipality Telephone: Not reported
Local Municipality Date: Not reported
Local Municipality Time: Not reported
Incident Description: MOA
Incident Name: Not reported
Incident Referred To: DRPSR
Incident Region: BFO-CAS
Incident Telephone: Not reported
Incident Date: 3/26/1997
Incident time: Not reported
Incident ITM: B
Comments: Not reported
Date A310 Letter Printed: 3/26/1997
Date Local Authority Was Notified: Not reported
Date Updated: Not reported
Date Report Faxed to Local Authority: 3/26/1997
Local Authority Notification Date: Not reported
Rep Receive Date: Not reported
Reporter Type: Not reported
Reporter Name: Not reported
Reporter Title: Not reported
Reporter Org: Not reported
Reporter Address: Not reported
Reporter City,St,Zip: Not reported
Reporter County: Not reported
Incident Status: Not reported
Incident Category: Not reported
Incident Source: Not reported
Incident Address: Not reported
Incident Address 2: Not reported
Incident City,St,Zip: Not reported
Incident County: Not reported
DEP Requested: Not reported
Confidential: Not reported
Notify Type: Not reported
Road Closed: Not reported
Direction: Not reported
Responsible Party: Not reported
Responsible Party Name: Not reported
Responsible Party Contact: Not reported
Responsible Party Title: Not reported
Responsible Party Phone: Not reported
Responsible Party Street: Not reported
Responsible Party County: Not reported
Responsible Party City,St,Zip: Not reported
Memo. Of Understanding: Not reported
Drill/trng Exercise: Not reported
Hazardous: Not reported

NJ BROWNFIELD:
Price: Negotiable
Assessed Value: Not reported
Owner Name: DEP Case

Map ID
Direction
Distance
Elevation

MAP FINDINGS

Site

Database(s)

EDR ID Number
EPA ID Number

EPSILON PROPERTIES INCORPORATED (Continued)

S103030491

Value: Not reported
Planning Area: Planning Area 1
Property Size: Not reported
General Comments: Not reported

HIST SHWS:

Case Status: Active
Status Date: 8/16/1993
Case ID: G000011154
Contact: Bureau of Field Operations - Northern
Sub Section Label: A: Sites with On-Site Sources of Contamination
Site Municipality: 0906
Remedial Level Code: C2
Classification exception area dt: None
Classification exception area dt: Not reported
Deed Notice Status: None
Deed Notice Date: Not reported
Engineering Control Status: None
Engineering Control Date: Not reported
National Priorities List Status: Not reported
National Priorities List Date: Not reported
X Coordinate: 609793
Y Coordinate: 687541
Coordinate System: NJ State Plane (NAD83) - USFEET

CL395 116 1/2 HARRISON AVENUE
ENE 116 HARRISON AVE
1/2-1 JERSEY CITY, NJ
0.767 mi.
4048 ft. Site 2 of 3 in cluster CL

SHWS **S109294639**
N/A

Relative: SHWS:
Higher Site ID: 146471
Status: CLOSED
Actual: Home Owner: Yes
77 ft. PI Number: Not reported
X Coord Site: Not reported
X Coord PI: Not reported
Y Coord Site: Not reported
Y Coord PI: Not reported

396 HUDSON COUNTY CHROMATE 75
SSE 121 DWIGHT ST
1/2-1 JERSEY CITY, NJ
0.769 mi.
4062 ft.

SHWS **S109309622**
N/A

Relative: SHWS:
Higher Site ID: 76890
Status: CLOSED
Actual: Home Owner: No
76 ft. PI Number: G000008702
X Coord Site: Not reported
X Coord PI: Not reported
Y Coord Site: Not reported
Y Coord PI: Not reported

MAP FINDINGS

Map ID
Direction
Distance
Elevation

Site

Database(s)

EDR ID Number
EPA ID Number

397
ESE
1/2-1
0.771 mi.
4072 ft.

180 ARLINGTON AVENUE
180 ARLINGTON AVE
JERSEY CITY, NJ 07305

SHWS **1008905280**
HIST HWS **N/A**

Relative:
Higher

SHWS:
Site ID: 169035
Status: CLOSED
Home Owner: Yes
PI Number: Not reported
X Coord Site: Not reported
X Coord PI: Not reported
Y Coord Site: Not reported
Y Coord PI: Not reported

Actual:
62 ft.

HIST SHWS:
Case Status: Active
Status Date: 2/16/2004
Case ID: 222140
Contact: Bureau of Field Operations - Northern
Sub Section Label: A: Sites with On-Site Sources of Contamination
Site Municipality: 0906
Remedial Level Code: C1
Classification exception area dt: None
Classification exception area dt: Not reported
Deed Notice Status: None
Deed Notice Date: Not reported
Engineering Control Status: None
Engineering Control Date: Not reported
National Priorities List Status: Not reported
National Priorities List Date: Not reported
X Coordinate: 610012
Y Coordinate: 683239
Coordinate System: NJ State Plane (NAD83) - USFEET

CK398
SSW
1/2-1
0.772 mi.
4078 ft.

106 STEVENS AVENUE
160 STEVENS AVE
JERSEY CITY, NJ 07305

SHWS **1010432222**
FINDS **N/A**
BROWNFIELDS

Site 3 of 3 in cluster CK

Relative:
Higher

SHWS:
Site ID: 68193
Status: ACTIVE
Home Owner: No
PI Number: Not reported
X Coord Site: 606146
X Coord PI: 606146
Y Coord Site: 680901
Y Coord PI: 680901

Actual:
79 ft.

FINDS:

Registry ID: 110031689304

Environmental Interest/Information System
NJ-NJEMS (New Jersey - New Jersey Environmental Management System).
The Department of Environmental Protection (NJDEP) manages large

Map ID
Direction
Distance
Elevation

MAP FINDINGS

Site

Database(s)

EDR ID Number
EPA ID Number

106 STEVENS AVENUE (Continued)

1010432222

databases of environmental information in this integrated system.

NJ BROWNFIELD:

Price: Negotiable
Assessed Value: Not reported
Owner Name: DEP Case
Value: Not reported
Planning Area: Planning Area 1
Property Size: Not reported
General Comments: Not reported

CN399 HUDSON COUNTY CHROMATE 125
WSW 60 KELLOGG ST
1/2-1 JERSEY CITY, NJ 07305
0.777 mi.
4104 ft. Site 1 of 3 in cluster CN

SHWS S103030540
SPILLS N/A
NJ Release
BROWNFIELDS
HIST HWS

Relative:
Lower

SHWS:
Site ID: 64070
Status: ACTIVE
Home Owner: No
PI Number: Not reported
X Coord Site: 602592
X Coord PI: 602592
Y Coord Site: 684591
Y Coord PI: 684591

Actual:
8 ft.

NJ SPILL:

Facility ID: 159863
Case Number: 05-09-22-1637-15
Notify Type: Not reported
Date Received: 9/22/2005
Location: Not reported
Other Location: Not reported
Incident Date: 9/22/2005
Incident Time: Not reported
A310 Letter: Not reported
Ref. Code: Not reported
COMU: Not reported
CAS Number: Not reported
Hazardous: Not reported
Incident Location: REMEDIATION CONSTRUCTION SITE/STUDY AREA #7 BEHIND
Facility Phone: Not reported
Substance(s): Not reported
Substance Type: Not reported
Substance Identity: Not reported
TCPA Chemical: Not reported
Hazrds Material: Not reported
Amnt Released: Not reported
Release VE: Not reported
Contained: Not reported
Release Type: Not reported
Incident Desc: Not reported
Status at Spill: Not reported
NJ Spill Date: Not reported
NJ Spill Time: Not reported

Map ID
Direction
Distance
Elevation

MAP FINDINGS

Site

Database(s)

EDR ID Number
EPA ID Number

HUDSON COUNTY CHROMATE 125 (Continued)

S103030540

NJ Spill Name: Not reported
NJ Spill Title: Not reported
NJ Spill Phone: Not reported
Other Date: Not reported
Other Time: Not reported
Other Name: Not reported
Other Title: Not reported
Other Phone: Not reported
Injuries: No
Public Exposure: No
Road Closed: No
Facility Evacuation: No
Receiving Water: Not reported
Public Evacuation: No
Police at Scene: No
Firemen at Scene: No
Contamination of: Not reported
Nature of Incident: Not reported
Wind Direction/Speed: Not reported
Assistance Requested: Not reported
Memo. Of Understanding: Not reported
Drill/trng Exercise: Not reported
Operator: Not reported
Contact Name: ANDY SOOS
Caller Name: Not reported
Caller Title: Not reported
Caller Address: Not reported
Caller City,St,Zip: Not reported
Caller Phone: Not reported
Responsible Party: Not reported
Responsible Party Name: Not reported
Responsible Party Contact: Not reported
Responsible Party Title: Not reported
Responsible Party Telephone: Not reported
Responsible Party Street: Not reported
Responsible Party Municipality: Not reported
Responsible Party State: Not reported
Responsible Party Zip: Not reported
Responsible City,St,Zip: Not reported
Responsible Party County: Not reported
Local Municipality: Not reported
Local Municipality Name: Not reported
Local Municipality Title: Not reported
Local Municipality Phone: Not reported
Local Municipality Date: Not reported
Local Municipality Time: Not reported
Incident Name: Not reported
Incident Referred To: Not reported
Incident Region: Not reported
Incident Phone: Not reported
Incident Date: Not reported
Comments: Not reported
Date A310 Letter Printed: Not reported
Date Local Authority Was Notified: Not reported
Date Update: Not reported
Date Report Faxed to Local Authority: Not reported
Local Authority Notification Date: Not reported

Map ID
Direction
Distance
Elevation

MAP FINDINGS

Site

Database(s)

EDR ID Number
EPA ID Number

HUDSON COUNTY CHROMATE 125 (Continued)

S103030540

Reporter Name: REDACTED
Reporter Type: Facility Rep.
Rep Received Date: 9/22/2005
Reporter Title: Not reported
Reporter Orgzn: R.T.P.
Reporter Address: Not reported
Reporter City,St,Zip: Not reported
Reporter County: Not reported
Incident Type: Spill
Incident Status: Continuous
Incident Category: Other
Incident Source: R.T.P.
Incident Address: 239 RT 22
Incident Address 2: Not reported
Incident City,St,Zip: Green Brook Twp, NJ
Incident County: Somerset
DEP Requested: No
Confidential: Not reported

NJ Release:

Facility ID: 147354
Date Received: 6/21/2005
Operator: Not reported
Incident Type: NJPDES
Location: Not reported
Other Location: Not reported
Contact Name: HELEN FAHY
Caller Name: Not reported
Caller Title: Not reported
Caller Address: Not reported
Caller City,St,Zip: Not reported
Caller Telephone: Not reported
Facility Phone: Not reported
Incident Date: 6/16/2005
Substance(s): Not reported
Substance Type: Not reported
CAS Number: Not reported
TCPA Chemical: Not reported
COMU: Not reported
Amnt Released: Not reported
Release Type: Not reported
Injuries: No
Public Exposure: No
Police at Scene: No
Contamination of: Not reported
Status at Spill: Not reported
NJ Spill Date: Not reported
NJ Spill Name: Not reported
NJ Spill Phone: Not reported
Other Date: Not reported
Other Name: Not reported
Other Telephone: Not reported
Public Evacuation: No
Assistance Requested: Not reported
Wind Direction/Speed: Not reported
Local Municipality Notified: Not reported
Local Municipality Name: Not reported

Case Number: 05-06-21-1024-57
Nature of Incident: Not reported

Incident Location: HONEYWELL INTERNATIONAL

Incident Time: Not reported

Substance Identity: Not reported
A310 Letter: Not reported
Hazrds Material: Not reported
Ref. Code: Not reported
Contained: Not reported
Release VE: Not reported

Facility Evacuation: No
Firemen at Scene: No
Receiving Water: Not reported

NJ Spill Time: Not reported
NJ Spill Title: Not reported

Other Time: Not reported
Other Title: Not reported

Map ID
Direction
Distance
Elevation

MAP FINDINGS

Site

Database(s)

EDR ID Number
EPA ID Number

HUDSON COUNTY CHROMATE 125 (Continued)

S103030540

Local Municipality Title: Not reported
Local Municipality Telephone: Not reported
Local Municipality Date: Not reported
Local Municipality Time: Not reported
Incident Description: Not reported
Incident Name: Not reported
Incident Referred To: Not reported
Incident Region: Not reported
Incident Telephone: Not reported
Incident Date: Not reported
Incident time: Not reported
Incident ITM: Not reported
Comments: Not reported
Date A310 Letter Printed: Not reported
Date Local Authority Was Notified: Not reported
Date Updated: Not reported
Date Report Faxed to Local Authority: Not reported
Local Authority Notification Date: Not reported
Rep Receive Date: 6/21/2005
Reporter Type: Facility Rep.
Reporter Name: REDACTED
Reporter Title: Not reported
Reporter Org: HONEYWELL INTERNATIONAL
Reporter Address: Not reported
Reporter City,St,Zip: Not reported
Reporter County: Not reported
Incident Status: Terminated
Incident Category: Other
Incident Source: HONEYWELL INTERNATIONAL
Incident Address: 101 COLUMBIA RD
Incident Address 2: Not reported
Incident City,St,Zip: Morristown Town, NJ 7962
Incident County: Morris
DEP Requested: No
Confidential: Not reported
Notify Type: Not reported
Road Closed: No
Direction: Not reported
Responsible Party: Not reported
Responsible Party Name: Not reported
Responsible Party Contact: Not reported
Responsible Party Title: Not reported
Responsible Party Phone: Not reported
Responsible Party Street: Not reported
Responsible Party County: Not reported
Responsible Party City,St,Zip: Not reported
Memo. Of Understanding: Not reported
Drill/trng Exercise: Not reported
Hazardous: Not reported

NJ BROWNFIELD:

Price: Negotiable
Assessed Value: Not reported
Owner Name: DEP Case
Value: Not reported
Planning Area: Planning Area 1
Property Size: Not reported

Map ID
Direction
Distance
Elevation

MAP FINDINGS

Site

Database(s)

EDR ID Number
EPA ID Number

HUDSON COUNTY CHROMATE 125 (Continued)

S103030540

General Comments:Not reported

HIST SHWS:

Case Status: Active
Status Date: 6/17/1993
Case ID: G000008742
Contact: Bureau of Case Management
Sub Section Label: A: Sites with On-Site Sources of Contamination
Site Municipality: 0906
Remedial Level Code: D
Classification exception area dt: None
Classification exception area dt: Not reported
Deed Notice Status: None
Deed Notice Date: Not reported
Engineering Control Status: None
Engineering Control Date: Not reported
National Priorities List Status: Not reported
National Priorities List Date: Not reported
X Coordinate: 602592
Y Coordinate: 684591
Coordinate System: NJ State Plane (NAD83) - USFEET

400
NNW
1/2-1
0.778 mi.
4109 ft.

SHELL SERVICE STATION 100156
1000 COMMUNIPAW AVE
JERSEY CITY, NJ 07303

SHWS **U000360726**
LUST **N/A**
UST
NJ Release
INST CONTROL
HIST HWS

Relative:
Lower

SHWS:

Site ID: 7477
Status: ACTIVE
Home Owner: No
PI Number: 11056
X Coord Site: 605917
X Coord PI: 605917
Y Coord Site: 688909
Y Coord PI: 688909

Actual:
9 ft.

LUST:

Case ID: 11056
Bureau: BUST

UST:

Facility ID: 011056
Owner Name: STATION MANAGER
Organization: MOTIVA ENTERPIRSES LLC C/O GILBARCO VEEDER-ROOT
Contact Type(UST Reg): Facility Operator
Contact Address (UST Reg): 7300 W FRINEDLY AVE MSF 76
Contact Address 2 (UST Reg): Not reported
Conact City,St,Zip (UST Reg): GREENSBORO, NC 27420
Owner Name: COMPLIANCE ANALYST
Organization: MOTIVA ENTERPIRSES LLC C/O GILBARCO VEEDER-ROOT
Contact Type(UST Reg): Tank Owner
Contact Address (UST Reg): 7300 W FRINEDLY AVE MSF 76
Contact Address 2 (UST Reg): Not reported

Map ID
Direction
Distance
Elevation

MAP FINDINGS

Site

Database(s)

EDR ID Number
EPA ID Number

SHELL SERVICE STATION 100156 (Continued)

U000360726

Conact City,St,Zip (UST Reg): GREENSBORO, NC 27420

Tank Id: TANK-1
Tank Number: 0001
Tank Contents: Unleaded Gasoline
Tank Size: 10000
Install Date: 1/1/1982
Tank Compliance: Yes
Tank Status: In-use
Overfill: Yes
Tank Status Date: 1/1/1982
Compliance Monitoring?: Yes
Overfill Protection: Yes
Spill Containment: Yes
Tank Wellhead Protection: Not reported

TANK MONITOR DATA:

Monitor Tank / Pipe: Tank
Monitor Type: In-tank(automatic)monitoring
Monitor Tank / Pipe: Tank
Monitor Type: Inventory Control
Monitor Tank / Pipe: Pipe
Monitor Type: Interstitial
Monitor Tank / Pipe: Pipe
Monitor Type: In-line electronic pressure monitor

TANK DETAIL:

Tankpipe Tank / Pipe: Tank
Tankpipe Construction Type: Fiberglass-reinforced plastic
Tankpipe Tank / Pipe: Pipe
Tankpipe Construction Type: Fiberglass-reinforced plastic

Tank Id: TANK-2
Tank Number: 0002
Tank Contents: Unleaded Gasoline
Tank Size: 10000
Install Date: 1/1/1982
Tank Compliance: Yes
Tank Status: In-use
Overfill: Yes
Tank Status Date: 1/1/1982
Compliance Monitoring?: Yes
Overfill Protection: Yes
Spill Containment: Yes
Tank Wellhead Protection: Not reported

TANK MONITOR DATA:

Monitor Tank / Pipe: Pipe
Monitor Type: In-line electronic pressure monitor
Monitor Tank / Pipe: Tank
Monitor Type: In-tank(automatic)monitoring
Monitor Tank / Pipe: Tank
Monitor Type: Inventory Control
Monitor Tank / Pipe: Pipe
Monitor Type: Interstitial

TANK DETAIL:

Tankpipe Tank / Pipe: Pipe
Tankpipe Construction Type: Fiberglass-reinforced plastic

Map ID
Direction
Distance
Elevation

MAP FINDINGS

Site

Database(s)

EDR ID Number
EPA ID Number

SHELL SERVICE STATION 100156 (Continued)

U000360726

Tankpipe Tank / Pipe: Tank
Tankpipe Construction Type: Fiberglass-reinforced plastic

Tank Id: TANK-3
Tank Number: 0003
Tank Contents: Unleaded Gasoline
Tank Size: 10000
Install Date: 1/1/1982
Tank Compliance: Yes
Tank Status: In-use
Overfill: Yes
Tank Status Date: 1/1/1982
Compliance Monitoring?: Yes
Overfill Protection: Yes
Spill Containment: Yes
Tank Wellhead Protection: Not reported

TANK MONITOR DATA:

Monitor Tank / Pipe: Tank
Monitor Type: In-tank(automatic)monitoring
Monitor Tank / Pipe: Pipe
Monitor Type: Interstitial
Monitor Tank / Pipe: Pipe
Monitor Type: In-line electronic pressure monitor
Monitor Tank / Pipe: Tank
Monitor Type: Inventory Control

TANK DETAIL:

Tankpipe Tank / Pipe: Tank
Tankpipe Construction Type: Fiberglass-reinforced plastic
Tankpipe Tank / Pipe: Pipe
Tankpipe Construction Type: Fiberglass-reinforced plastic

Tank Id: TANK-4
Tank Number: 0005
Tank Contents: Waste Oil
Tank Size: 550
Install Date: 1/1/1983
Tank Compliance: Yes
Tank Status: Removed
Overfill: No
Tank Status Date: 12/27/1989
Compliance Monitoring?: Yes
Overfill Protection: No
Spill Containment: No
Tank Wellhead Protection: Not reported

TANK MONITOR DATA:

Monitor Tank / Pipe: Pipe
Monitor Type: Vapor observation wells
Monitor Tank / Pipe: Tank
Monitor Type: Vapor observation wells

TANK DETAIL:

Tankpipe Tank / Pipe: Tank
Tankpipe Construction Type: Fiberglass-reinforced plastic
Tankpipe Tank / Pipe: Pipe
Tankpipe Construction Type: Fiberglass-reinforced plastic

Map ID
Direction
Distance
Elevation

MAP FINDINGS

Site

Database(s)

EDR ID Number
EPA ID Number

SHELL SERVICE STATION 100156 (Continued)

U000360726

NJ Release:
Facility ID: 23122
Date Received: 6/5/2002
Operator: Not reported
Incident Type: Underground Storage Tank
Location: Not reported
Other Location: Not reported
Contact Name: BUDDY BEALER
Caller Name: Not reported
Caller Title: Not reported
Caller Address: Not reported
Caller City,St,Zip: Not reported
Caller Telephone: Not reported
Facility Phone: Not reported
Incident Date: 6/5/2002
Substance(s): Not reported
Substance Type: Not reported
CAS Number: Not reported
TCPA Chemical: Not reported
COMU: Not reported
Amnt Released: Not reported
Release Type: Not reported
Injuries: No
Public Exposure: No
Police at Scene: No
Contamination of: Not reported
Status at Spill: Not reported
NJ Spill Date: Not reported
NJ Spill Name: Not reported
NJ Spill Phone: Not reported
Other Date: Not reported
Other Name: Not reported
Other Telephone: Not reported
Public Evacuation: No
Assistance Requested: Not reported
Wind Direction/Speed: Not reported
Local Municipality Notified: Not reported
Local Municipality Name: Not reported
Local Municipality Title: Not reported
Local Municipality Telephone: Not reported
Local Municipality Date: Not reported
Local Municipality Time: Not reported
Incident Description: Not reported
Incident Name: Not reported
Incident Referred To: Not reported
Incident Region: Not reported
Incident Telephone: Not reported
Incident Date: Not reported
Incident time: Not reported
Incident ITM: Not reported
Comments: Not reported
Date A310 Letter Printed: Not reported
Date Local Authority Was Notified: Not reported
Date Updated: Not reported
Date Report Faxed to Local Authority: Not reported
Local Authority Notification Date: Not reported
Rep Receive Date: 6/5/2002

Case Number: 02-06-05-1402-53
Nature of Incident: Not reported
Incident Location: TEXACO STATION # 100156
Incident Time: Not reported
Substance Identity: Not reported
A310 Letter: Not reported
Hazrds Material: Not reported
Ref. Code: Not reported
Contained: Not reported
Release VE: Not reported
Facility Evacuation: No
Firemen at Scene: No
Receiving Water: Not reported
NJ Spill Time: Not reported
NJ Spill Title: Not reported
Other Time: Not reported
Other Title: Not reported

Map ID
Direction
Distance
Elevation

MAP FINDINGS

Site

Database(s)

EDR ID Number
EPA ID Number

SHELL SERVICE STATION 100156 (Continued)

U000360726

Reporter Type: Other
Reporter Name: REDACTED
Reporter Title: Not reported
Reporter Org: GEOLOGIC SERVICE CORP
Reporter Address: Not reported
Reporter City,St,Zip: Not reported
Reporter County: Not reported
Incident Status: Terminated
Incident Category: Facility
Incident Source: TEXACO STATION #100156
Incident Address: 1000 COMMUNIPAW AVE
Incident Address 2: Not reported
Incident City,St,Zip: Jersey City, NJ
Incident County: Hudson
DEP Requested: No
Confidential: Not reported
Notify Type: Not reported
Road Closed: No
Direction: Not reported
Responsible Party: Not reported
Responsible Party Name: Not reported
Responsible Party Contact: Not reported
Responsible Party Title: Not reported
Responsible Party Phone: Not reported
Responsible Party Street: Not reported
Responsible Party County: Not reported
Responsible Party City,St,Zip: Not reported
Memo. Of Understanding: Not reported
Drill/trng Exercise: Not reported
Hazardous: Not reported

NJ INSTITUTIONAL CONTROL:

Facility ID: 7477
Date Established (SI): 12/12/2003
Pi Number: 011056
CEA Description (SI): Benzene
Pi Name: SHELL SERVICE STATION 100156
CEA Case Track #: 13325
Date Closed/lifted (SI): Not reported
Intermediate Durations: No
CEA Duration: 11.00

Facility ID: 7477
Date Established (SI): 12/12/2003
Pi Number: 011056
CEA Description (SI): Methyl tert-butyl ether
Pi Name: SHELL SERVICE STATION 100156
CEA Case Track #: 13325
Date Closed/lifted (SI): Not reported
Intermediate Durations: No
CEA Duration: 11.00

Facility ID: 7477
Date Established (SI): 12/12/2003
Pi Number: 011056
CEA Description (SI): Tert-butyl alcohol
Pi Name: SHELL SERVICE STATION 100156

Map ID
Direction
Distance
Elevation

MAP FINDINGS

Site

Database(s)

EDR ID Number
EPA ID Number

SHELL SERVICE STATION 100156 (Continued)

U000360726

CEA Case Track #: 13325
Date Closed/lifted (SI): Not reported
Intermediate Durations: No
CEA Duration: 11.00

HIST SHWS:

Case Status: Active
Status Date: 2/9/1998
Case ID: 011056
Contact: BSCM
Sub Section Label: A: Sites with On-Site Sources of Contamination
Site Municipality: 0906
Remedial Level Code: C2
Classification exception area dt: Ongoing
Classification exception area dt: 12/12/2003
Deed Notice Status: None
Deed Notice Date: Not reported
Engineering Control Status: None
Engineering Control Date: Not reported
National Priorities List Status: Not reported
National Priorities List Date: Not reported
X Coordinate: 605917
Y Coordinate: 688909
Coordinate System: NJ State Plane (NAD83) - USFEET

401
SSE
1/2-1
0.780 mi.
4120 ft.

106 STEGMAN STREET
106 STEGMAN ST
JERSEY CITY, NJ 07305

SHWS 1010164893
FINDS N/A

Relative:
Higher

SHWS:

Site ID: 257568
Status: CLOSED
Home Owner: Yes
PI Number: Not reported
X Coord Site: Not reported
X Coord PI: Not reported
Y Coord Site: Not reported
Y Coord PI: Not reported

Actual:
73 ft.

FINDS:

Registry ID: 110029901159

Environmental Interest/Information System

NJ-NJEMS (New Jersey - New Jersey Environmental Management System).
The Department of Environmental Protection (NJDEP) manages large
databases of environmental information in this integrated system.

MAP FINDINGS

Map ID
Direction
Distance
Elevation

Site

Database(s)

EDR ID Number
EPA ID Number

CM402 **15 BENTLEY AVENUE**
ENE **15 BENTLEY AVE**
1/2-1 **JERSEY CITY, NJ 07306**
0.781 mi.
4121 ft. **Site 3 of 3 in cluster CM**

SHWS **1010554707**
FINDS **N/A**

Relative: SHWS:
Higher Site ID: 218145
 Status: ACTIVE
Actual: Home Owner: Yes
83 ft. PI Number: 284826
 X Coord Site: Not reported
 X Coord PI: Not reported
 Y Coord Site: Not reported
 Y Coord PI: Not reported

FINDS:

Registry ID: 110032562420

Environmental Interest/Information System
NJ-NJEMS (New Jersey - New Jersey Environmental Management System).
The Department of Environmental Protection (NJDEP) manages large
databases of environmental information in this integrated system.

CL403 **JCR ENTERPRISES**
ENE **104 HARRISON AVE**
1/2-1 **JERSEY CITY, NJ**
0.783 mi.
4135 ft. **Site 3 of 3 in cluster CL**

SHWS **S109302952**
FINDS **N/A**

Relative: SHWS:
Higher Site ID: 41440
 Status: CLOSED
Actual: Home Owner: No
74 ft. PI Number: Not reported
 X Coord Site: Not reported
 X Coord PI: Not reported
 Y Coord Site: Not reported
 Y Coord PI: Not reported

404 **9 BENTLEY AVENUE**
ENE **9 BENTLEY AVE**
1/2-1 **JERSEY CITY, NJ 07302**
0.783 mi.
4135 ft.

SHWS **1010167390**
FINDS **N/A**

Relative: SHWS:
Higher Site ID: 356413
 Status: CLOSED
Actual: Home Owner: Yes
82 ft. PI Number: Not reported
 X Coord Site: Not reported
 X Coord PI: Not reported
 Y Coord Site: Not reported
 Y Coord PI: Not reported

Map ID
Direction
Distance
Elevation

MAP FINDINGS

Site

Database(s)

EDR ID Number
EPA ID Number

9 BENTLEY AVENUE (Continued)

1010167390

FINDS:

Registry ID: 110030693435

Environmental Interest/Information System

NJ-NJEMS (New Jersey - New Jersey Environmental Management System).
The Department of Environmental Protection (NJDEP) manages large
databases of environmental information in this integrated system.

CO405 **130 WOODLAWN AVENUE**
South **130 WOODLAWN AVE**
1/2-1 **JERSEY CITY, NJ 07305**
0.786 mi.
4152 ft. **Site 1 of 5 in cluster CO**

SHWS **1010528468**
FINDS **N/A**

Relative:
Higher

SHWS:

Site ID: 92212
Status: CLOSED
Home Owner: Yes
PI Number: Not reported
X Coord Site: Not reported
X Coord PI: Not reported
Y Coord Site: Not reported
Y Coord PI: Not reported

Actual:
77 ft.

FINDS:

Registry ID: 110032311601

Environmental Interest/Information System

NJ-NJEMS (New Jersey - New Jersey Environmental Management System).
The Department of Environmental Protection (NJDEP) manages large
databases of environmental information in this integrated system.

CN406 **ABF FREIGHT SYSTEMS, INC.**
WSW **80 KELLOGG ST**
1/2-1 **JERSEY CITY, NJ**
0.788 mi.
4159 ft. **Site 2 of 3 in cluster CN**

SHWS **S104588431**
HIST LUST **N/A**

Relative:
Lower

SHWS:

Site ID: 38657
Status: ACTIVE
Home Owner: No
PI Number: 3846
X Coord Site: 602418
X Coord PI: 602418
Y Coord Site: 684871
Y Coord PI: 684871

Actual:
7 ft.

LUST HIST:

Case ID: 90-07-30-1701
Lead Program Assigned: Bureau of Underground Storage Tanks

Map ID
Direction
Distance
Elevation

MAP FINDINGS

Site

Database(s)

EDR ID Number
EPA ID Number

ABF FREIGHT SYSTEMS, INC. (Continued)

S104588431

Facility Status: Site Issued Letter of No Further Action for Area(s) Of Concern
UST ID: 0038469
TMS Number: Not reported
Remedial Level: Site has confirmed soil and ground water contamination.
Case Manager: John Blankenship
Facility Phone: (609) 984-3071
No Further Action: 2/9/1996 0:00:00
RAW Approved: N
CEA: Y
Date CEA Lifted: Not reported
Dead Notice: Not reported

407
SE
1/2-1
0.792 mi.
4182 ft.

**JERSEY CITY SCHOOL #41
59 WILKINSON AVE
JERSEY CITY, NJ 07305**

**SHWS U000364786
LUST N/A
UST
HIST HWS**

**Relative:
Higher**

SHWS:
Site ID: 47944
Status: ACTIVE
Home Owner: No
PI Number: 16047
X Coord Site: 609226
X Coord PI: 609226
Y Coord Site: 682048
Y Coord PI: 682048

**Actual:
70 ft.**

LUST:
Case ID: 16047
Bureau: BUST

UST:
Facility ID: 016047
Owner Name: MAURICE HOWELL
Organization: JERSEY CITY PUBLIC SCHOOLS
Contact Type(UST Reg): Facility Operator
Contact Address (UST Reg): 346 CLAREMONT AVE
Contact Address 2 (UST Reg): Not reported
Contact City,St,Zip (UST Reg): Jersey City, NJ 07305
Owner Name: MAURICE HOWELL
Organization: JERSEY CITY PUBLIC SCHOOLS
Contact Type(UST Reg): Tank Owner
Contact Address (UST Reg): 346 CLAREMONT AVE
Contact Address 2 (UST Reg): Not reported
Contact City,St,Zip (UST Reg): Jersey City, NJ 07305

Tank Id: TANK-1
Tank Number: E1
Tank Contents: Heating Oil (No. 4)
Tank Size: 10000
Install Date: 1/1/1987
Tank Compliance: No
Tank Status: Abandoned in Place
Overfill: No
Tank Status Date: 8/8/1997
Compliance Monitoring?: No

Map ID
Direction
Distance
Elevation

MAP FINDINGS

Site

Database(s)

EDR ID Number
EPA ID Number

JERSEY CITY SCHOOL #41 (Continued)

U000364786

Overfill Protection: No
Spill Containment: No
Tank Wellhead Protection: Not reported

TANK MONITOR DATA:
Monitor Tank / Pipe: Pipe
Monitor Type: None
Monitor Tank / Pipe: Tank
Monitor Type: None

TANK DETAIL:
Tankpipe Tank / Pipe: Tank
Tankpipe Construction Type: Bare steel
Tankpipe Tank / Pipe: Pipe
Tankpipe Construction Type: Bare steel

Tank Id: TANK-2
Tank Number: E2
Tank Contents: Heating Oil (No. 2)
Tank Size: 10000
Install Date: 8/12/1997
Tank Compliance: Yes
Tank Status: In-use
Overfill: Yes
Tank Status Date: 8/12/1997
Compliance Monitoring?: Yes
Overfill Protection: Yes
Spill Containment: Yes
Tank Wellhead Protection: No

TANK MONITOR DATA:
Monitor Tank / Pipe: Pipe
Monitor Type: Interstitial
Monitor Tank / Pipe: Tank
Monitor Type: Interstitial

TANK DETAIL:
Tankpipe Tank / Pipe: Tank
Tankpipe Construction Type: Cathodically protected steel - Sacrificial anode
Tankpipe Tank / Pipe: Pipe
Tankpipe Construction Type: Other: Containment Technologies

HIST SHWS:
Case Status: Active
Status Date: 9/5/1997
Case ID: 016047
Contact: BSCM
Sub Section Label: A: Sites with On-Site Sources of Contamination
Site Municipality: 0906
Remedial Level Code: C1
Classification exception area dt: None
Classification exception area dt: Not reported
Deed Notice Status: None
Deed Notice Date: Not reported
Engineering Control Status: None
Engineering Control Date: Not reported
National Priorities List Status: Not reported
National Priorities List Date: Not reported
X Coordinate: 609226

Map ID
Direction
Distance
Elevation

MAP FINDINGS

Site

Database(s)

EDR ID Number
EPA ID Number

JERSEY CITY SCHOOL #41 (Continued)

U000364786

Y Coordinate: 682048
Coordinate System: NJ State Plane (NAD83) - USFEET

**408
SE
1/2-1
0.798 mi.
4211 ft.**

**135 ARLINGTON AVENUE
135 ARLINGTON AVE
JERSEY CITY, NJ 07303**

**SHWS 1008973782
VCP N/A
HIST HWS**

**Relative:
Higher**

SHWS:
Site ID: 198158
Status: ACTIVE
Home Owner: Yes
PI Number: 260794
X Coord Site: Not reported
X Coord PI: Not reported
Y Coord Site: Not reported
Y Coord PI: Not reported

**Actual:
61 ft.**

VCP:
Incident Number: 05-01-31-1135-42
MOA Execution Date: 8/10/2005
Type Of Vcp File: HISTORICAL
Pi Number: Not reported
Case Type(Case Type): Not reported
Case Contact: Department Not reported
Case Contact Name: Not reported
Case Contact: Organization Not reported
Case Contact: Address: Line1 Not reported
Case Contact: Address: Line2 Not reported
Case Contact: Address: Line3 Not reported
Case Contact City,St,Zip: Not reported

HIST SHWS:
Case Status: Active
Status Date: 8/10/2005
Case ID: 260794
Contact: Bureau of Field Operations - Northern
Sub Section Label: A: Sites with On-Site Sources of Contamination
Site Municipality: 0906
Remedial Level Code: C1
Classification exception area dt: None
Classification exception area dt: Not reported
Deed Notice Status: None
Deed Notice Date: Not reported
Engineering Control Status: None
Engineering Control Date: Not reported
National Priorities List Status: Not reported
National Priorities List Date: Not reported
X Coordinate: Not reported
Y Coordinate: Not reported
Coordinate System: Not reported

Map ID
Direction
Distance
Elevation

MAP FINDINGS

Site

Database(s)

EDR ID Number
EPA ID Number

CO409 HUDSON COUNTY CHROMATE 102
South 124 WOODLAWN AVE
1/2-1 JERSEY CITY, NJ
0.799 mi.
4217 ft. Site 2 of 5 in cluster CO

SHWS S109306033
N/A

Relative: SHWS:
Higher Site ID: 66356
Status: CLOSED
Actual: Home Owner: No
78 ft. PI Number: G000008725
X Coord Site: Not reported
X Coord PI: Not reported
Y Coord Site: Not reported
Y Coord PI: Not reported

CN410 HUDSON COUNTY CHROAMTE 134
West 100 KELLOGG ST
1/2-1 JERSEY CITY, NJ 07305
0.799 mi.
4217 ft. Site 3 of 3 in cluster CN

SHWS U003653399
UST N/A
BROWNFIELDS
HIST HWS

Relative: SHWS:
Lower Site ID: 57114
Status: ACTIVE
Actual: Home Owner: No
6 ft. PI Number: 33312
X Coord Site: 601971
X Coord PI: 601971
Y Coord Site: 685101
Y Coord PI: 685101

UST:
Facility ID: 033312
Owner Name: RICHARD MARQUAND
Organization: TYL REALTY ASSOC
Contact Type(UST Reg): Tank Owner
Contact Address (UST Reg): HACKENSACK AVE - BLDG 40
Contact Address 2 (UST Reg): Not reported
Contact City,St,Zip (UST Reg): Kearny, NJ 07032
Owner Name: Not Identified Not Identified
Organization: RICHARD MARQUAND
Contact Type(UST Reg): Facility Operator
Contact Address (UST Reg): HACKENSACK AVE
Contact Address 2 (UST Reg): BLDG 40
Contact City,St,Zip (UST Reg): Kearny, NJ 07032

Tank Id: TANK-1
Tank Number: 1
Tank Contents: Medium Diesel Fuel (No. 2-D)
Tank Size: 4000
Install Date: 10/27/1987
Tank Compliance: No
Tank Status: **Removed**
Overfill: Yes
Tank Status Date: 11/10/1999
Compliance Monitoring?: No
Overfill Protection: Yes
Spill Containment: Yes

Map ID
Direction
Distance
Elevation

MAP FINDINGS

Site

Database(s)

EDR ID Number
EPA ID Number

HUDSON COUNTY CHROAMTE 134 (Continued)

U003653399

Tank Wellhead Protection: No

TANK MONITOR DATA:
Monitor Tank / Pipe: Pipe
Monitor Type: None
Monitor Tank / Pipe: Tank
Monitor Type: None

TANK DETAIL:
Tankpipe Tank / Pipe: Tank
Tankpipe Construction Type: Fiberglass-reinforced plastic
Tankpipe Tank / Pipe: Pipe
Tankpipe Construction Type: Fiberglass-reinforced plastic

Tank Id: TANK-2
Tank Number: 2
Tank Contents: Medium Diesel Fuel (No. 2-D)
Tank Size: 4000
Install Date: 10/27/1987
Tank Compliance: No
Tank Status: Removed
Overfill: Yes
Tank Status Date: 11/10/1999
Compliance Monitoring?: No
Overfill Protection: Yes
Spill Containment: Yes
Tank Wellhead Protection: No

TANK MONITOR DATA:
Monitor Tank / Pipe: Tank
Monitor Type: None
Monitor Tank / Pipe: Pipe
Monitor Type: None

TANK DETAIL:
Tankpipe Tank / Pipe: Tank
Tankpipe Construction Type: Fiberglass-reinforced plastic
Tankpipe Tank / Pipe: Pipe
Tankpipe Construction Type: Fiberglass-reinforced plastic

NJ BROWNFIELD:
Price: Negotiable
Assessed Value: Not reported
Owner Name: DEP Case
Value: Not reported
Planning Area: Planning Area 1
Property Size: Not reported
General Comments: Not reported

HIST SHWS:
Case Status: Active
Status Date: 6/16/1993
Case ID: 033312
Contact: Bureau of Case Management
Sub Section Label: A: Sites with On-Site Sources of Contamination
Site Municipality: 0906
Remedial Level Code: D
Classification exception area dt: None

Map ID
Direction
Distance
Elevation

MAP FINDINGS

Site

Database(s)

EDR ID Number
EPA ID Number

HUDSON COUNTY CHROAMTE 134 (Continued)

U003653399

Classification exception area dt: Not reported
Deed Notice Status: None
Deed Notice Date: Not reported
Engineering Control Status: None
Engineering Control Date: Not reported
National Priorities List Status: Not reported
National Priorities List Date: Not reported
X Coordinate: 601971
Y Coordinate: 685101
Coordinate System: NJ State Plane (NAD83) - USFEET

**411
SSW
1/2-1
0.806 mi.
4257 ft.**

**GREENVILLE HOSPITAL
1825 KENNEDY BLVD
JERSEY CITY, NJ 07305**

**RCRA-SQG 1007449014
SHWS NJR000049825
NJ Release
MANIFEST**

**Relative:
Higher**

RCRA-SQG:

Date form received by agency: 01/01/2007

Facility name: GREENVILLE HOSPITAL

Facility address: 1825 KENNEDY BLVD
JERSEY CITY, NJ 07305

EPA ID: NJR000049825
Mailing address: KENNEDY BLVD
JERSEY CITY, NJ 07305

Contact: TIM WOODWARD
Contact address: KENNEDY BLVD
JERSEY CITY, NJ 07305

Contact country: US
Contact telephone: (201) 915-2540
Contact email: TWOODWARD@LIBERTYHCS.ORG

EPA Region: 02
Classification: Small Small Quantity Generator
Description: Handler: generates more than 100 and less than 1000 kg of hazardous waste during any calendar month and accumulates less than 6000 kg of hazardous waste at any time; or generates 100 kg or less of hazardous waste during any calendar month, and accumulates more than 1000 kg of hazardous waste at any time

Owner/Operator Summary:

Owner/operator name: LIBERTYHEALTH
Owner/operator address: KENNEDY BLVD
JERSEY CITY, NJ 07305

Owner/operator country: US
Owner/operator telephone: (201) 915-2540
Legal status: Private

Owner/Operator Type: Owner
Owner/Op start date: 10/01/1988
Owner/Op end date: Not reported

Owner/operator name: GREENVILLE HOSPITAL
Owner/operator address: KENNEDY BLVD
JERSEY CITY, NJ 07305

Owner/operator country: US
Owner/operator telephone: (201) 915-2540
Legal status: Private

Owner/Operator Type: Operator

Map ID
Direction
Distance
Elevation

MAP FINDINGS

Site

Database(s)

EDR ID Number
EPA ID Number

GREENVILLE HOSPITAL (Continued)

1007449014

Owner/Op start date: 06/22/2004
Owner/Op end date: Not reported

Handler Activities Summary:

U.S. importer of hazardous waste: No
Mixed waste (haz. and radioactive): No
Recycler of hazardous waste: No
Transporter of hazardous waste: Unknown
Treater, storer or disposer of HW: No
Underground injection activity: No
On-site burner exemption: No
Furnace exemption: No
Used oil fuel burner: No
Used oil processor: No
Used oil refiner: No
Used oil fuel marketer to burner: No
Used oil Specification marketer: No
Used oil transfer facility: No
Used oil transporter: No
Off-site waste receiver: Commercial status unknown

Historical Generators:

Date form received by agency: 01/01/2006
Facility name: GREENVILLE HOSPITAL
Classification: Small Quantity Generator

Date form received by agency: 07/16/2004
Facility name: GREENVILLE HOSPITAL
Classification: Conditionally Exempt Small Quantity Generator

Violation Status: No violations found

SHWS:

Site ID: 16360
Status: CLOSED
Home Owner: No
PI Number: Not reported
X Coord Site: Not reported
X Coord PI: Not reported
Y Coord Site: Not reported
Y Coord PI: Not reported

NJ Release:

Facility ID: 4493
Date Received: 3/30/1995
Operator: SELL
Incident Type: Not reported
Location: Other
Other Location: Not reported
Contact Name: Not reported
Caller Name: REDACTED
Caller Title: GREENVILLE HOSP
Caller Address: Not reported
Caller City,St,Zip: Not reported
Caller Telephone: Not reported
Facility Phone: 201-547-6120

Case Number: 95-3-30-1132-36
Nature of Incident: Other

Incident Location: Not reported

Map ID
Direction
Distance
Elevation

MAP FINDINGS

Site

Database(s)

EDR ID Number
EPA ID Number

GREENVILLE HOSPITAL (Continued)

1007449014

Incident Date:	3/30/1995	Incident Time:	1000
Substance(s):	OIL FUEL #2	Substance Identity:	Known
Substance Type:	Liquid	A310 Letter:	Yes
CAS Number:	Not reported	Hazrds Material:	Yes
TCPA Chemical:	No	Ref. Code:	101
COMU:	0906	Contained:	Yes
Amnt Released:	UNK	Release VE:	Not reported
Release Type:	Terminated	Facility Evacuation:	No
Injuries:	No	Firemen at Scene:	No
Public Exposure:	No	Receiving Water:	Not reported
Police at Scene:	No	Status at Spill:	ONE 500 GAL UST BEING REMOVED,CLEANUP BEING DONE.
Contamination of:	Land	NJ Spill Date:	Not reported
NJ Spill Date:	Not reported	NJ Spill Time:	Not reported
NJ Spill Name:	Not reported	NJ Spill Title:	Not reported
NJ Spill Phone:	Not reported	Other Date:	Not reported
Other Date:	Not reported	Other Time:	Not reported
Other Name:	Not reported	Other Title:	Not reported
Other Telephone:	Not reported		
Public Evacuation:	No		
Assistance Requested:	No		
Wind Direction/Speed:	Not reported		
Local Municipality Notified:	Not reported		
Local Municipality Name:	JERSEY CITY		
Local Municipality Title:	CAPT GIANCASPRO		
Local Municipality Telephone:	201-547-4271		
Local Municipality Date:	3/30/1995		
Local Municipality Time:	1134		
Incident Description:	U.S.T.,Soil Contamination		
Incident Name:	Not reported		
Incident Referred To:	DRPSR		
Incident Region:	BFO-CAS		
Incident Telephone:	Faxed,Mailed		
Incident Date:	3/30/1995		
Incident time:	Not reported		
Incident ITM:	B		
Comments:	Not reported		
Date A310 Letter Printed:	Not reported		
Date Local Authority Was Notified:	Not reported		
Date Updated:	Not reported		
Date Report Faxed to Local Authority:	Not reported		
Local Authority Notification Date:	Not reported		
Rep Receive Date:	Not reported		
Reporter Type:	Not reported		
Reporter Name:	Not reported		
Reporter Title:	Not reported		
Reporter Org:	Not reported		
Reporter Address:	Not reported		
Reporter City,St,Zip:	Not reported		
Reporter County:	Not reported		
Incident Status:	Not reported		
Incident Category:	Not reported		
Incident Source:	Not reported		
Incident Address:	Not reported		
Incident Address 2:	Not reported		
Incident City,St,Zip:	Not reported		
Incident County:	Not reported		

Map ID
Direction
Distance
Elevation

MAP FINDINGS

Site

Database(s)

EDR ID Number
EPA ID Number

GREENVILLE HOSPITAL (Continued)

1007449014

DEP Requested: Not reported
Confidential: Not reported
Notify Type: Not reported
Road Closed: Not reported
Direction: Not reported
Responsible Party: Known
Responsible Party Name: GREENVILLE HOSPITAL
Responsible Party Contact: JIM HOGLE
Responsible Party Title: ENG DIR
Responsible Party Phone: 201-547-6120
Responsible Party Street: 1825 KENNEDY BLVD
Responsible Party County: HUDSON
Responsible Party City,St,Zip: JERSEY CITY, NJ
Memo. Of Understanding: Not reported
Drill/trng Exercise: Not reported
Hazardous: Not reported

NJ MANIFEST:

Manifest Code: NJA5312992
EPA ID: NJR000049825
Date Shipped: 20060413
TSDf EPA ID: NJD002200046
Transporter EPA ID: NJ0000027193
Transporter 2 EPA ID: Not reported
Transporter 3 EPA ID: Not reported
Transporter 4 EPA ID: Not reported
Transporter 5 EPA ID: Not reported
Transporter 6 EPA ID: Not reported
Transporter 7 EPA ID: Not reported
Transporter 8 EPA ID: Not reported
Transporter 10 EPA ID: Not reported
Date Trans1 Transported Waste: 060413
Date Trans2 Transported Waste: 000000
Date Trans3 Transported Waste: Not reported
Date Trans4 Transported Waste: Not reported
Date Trans5 Transported Waste: Not reported
Date Trans6 Transported Waste: Not reported
Date Trans7 Transported Waste: Not reported
Date Trans8 Transported Waste: Not reported
Date Trans9 Transported Waste: Not reported
Date Trans10 Transported Waste: Not reported
Date TSDf Received Waste: 060413
Tranporter 1 Decal: Not reported
Tranporter 2 Decal: Not reported
Data Entry Number: 05310621
Reference Manifest Number: Not reported
Was Load Rejected (Y/N): No
Reason Load Was Rejected: Not reported
Waste Code: Not reported
Manifest Year: Not reported
Quantity: Not reported
Unit: Not reported
Hand Code: Not reported

Manifest Code: NJA5259119

Map ID
Direction
Distance
Elevation

MAP FINDINGS

Site

Database(s)

EDR ID Number
EPA ID Number

GREENVILLE HOSPITAL (Continued)

1007449014

EPA ID: NJR000049825
Date Shipped: 20050623
TSDf EPA ID: NJD002200046
Transporter EPA ID: NJ0000027193
Transporter 2 EPA ID: Not reported
Transporter 3 EPA ID: Not reported
Transporter 4 EPA ID: Not reported
Transporter 5 EPA ID: Not reported
Transporter 6 EPA ID: Not reported
Transporter 7 EPA ID: Not reported
Transporter 8 EPA ID: Not reported
Transporter 10 EPA ID: Not reported
Date Trans1 Transported Waste: 050623
Date Trans2 Transported Waste: 000000
Date Trans3 Transported Waste: Not reported
Date Trans4 Transported Waste: Not reported
Date Trans5 Transported Waste: Not reported
Date Trans6 Transported Waste: Not reported
Date Trans7 Transported Waste: Not reported
Date Trans8 Transported Waste: Not reported
Date Trans9 Transported Waste: Not reported
Date Trans10 Transported Waste: Not reported
Date TSDf Received Waste: 050623
Transporter 1 Decal: Not reported
Transporter 2 Decal: Not reported
Data Entry Number: 08230525
Reference Manifest Number: Not reported
Was Load Rejected (Y/N): No
Reason Load Was Rejected: Not reported
Waste Code: Not reported
Manifest Year: Not reported
Quantity: Not reported
Unit: Not reported
Hand Code: Not reported

Manifest Code: NJA5241562
EPA ID: NJR000049825
Date Shipped: 20051209
TSDf EPA ID: NJD002200046
Transporter EPA ID: NJ0000027193
Transporter 2 EPA ID: Not reported
Transporter 3 EPA ID: Not reported
Transporter 4 EPA ID: Not reported
Transporter 5 EPA ID: Not reported
Transporter 6 EPA ID: Not reported
Transporter 7 EPA ID: Not reported
Transporter 8 EPA ID: Not reported
Transporter 10 EPA ID: Not reported
Date Trans1 Transported Waste: 051209
Date Trans2 Transported Waste: 000000
Date Trans3 Transported Waste: Not reported
Date Trans4 Transported Waste: Not reported
Date Trans5 Transported Waste: Not reported
Date Trans6 Transported Waste: Not reported
Date Trans7 Transported Waste: Not reported

Map ID
Direction
Distance
Elevation

MAP FINDINGS

Site

Database(s)

EDR ID Number
EPA ID Number

GREENVILLE HOSPITAL (Continued)

1007449014

Date Trans8 Transported Waste: Not reported
Date Trans9 Transported Waste: Not reported
Date Trans10 Transported Waste: Not reported
Date TSDf Received Waste: 051209
Tranporter 1 Decal: Not reported
Tranporter 2 Decal: Not reported
Data Entry Number: 01240621
Reference Manifest Number: Not reported
Was Load Rejected (Y/N): No
Reason Load Was Rejected: Not reported
Waste Code: Not reported
Manifest Year: Not reported
Quantity: Not reported
Unit: Not reported
Hand Code: Not reported

Manifest Code: NJA5243049
EPA ID: NJR000049825
Date Shipped: 20050831
TSDf EPA ID: NJD002200046
Transporter EPA ID: NJ0000027193
Transporter 2 EPA ID: Not reported
Transporter 3 EPA ID: Not reported
Transporter 4 EPA ID: Not reported
Transporter 5 EPA ID: Not reported
Transporter 6 EPA ID: Not reported
Transporter 7 EPA ID: Not reported
Transporter 8 EPA ID: Not reported
Transporter 10 EPA ID: Not reported
Date Trans1 Transported Waste: 050831
Date Trans2 Transported Waste: 000000
Date Trans3 Transported Waste: Not reported
Date Trans4 Transported Waste: Not reported
Date Trans5 Transported Waste: Not reported
Date Trans6 Transported Waste: Not reported
Date Trans7 Transported Waste: Not reported
Date Trans8 Transported Waste: Not reported
Date Trans9 Transported Waste: Not reported
Date Trans10 Transported Waste: Not reported
Date TSDf Received Waste: 050831
Tranporter 1 Decal: Not reported
Tranporter 2 Decal: Not reported
Data Entry Number: 10050525
Reference Manifest Number: Not reported
Was Load Rejected (Y/N): No
Reason Load Was Rejected: Not reported
Waste Code: Not reported
Manifest Year: Not reported
Quantity: Not reported
Unit: Not reported
Hand Code: Not reported

MAP FINDINGS

Map ID
 Direction
 Distance
 Elevation

Site

Database(s)

EDR ID Number
 EPA ID Number

CO412 120 WOODLAWN AVENUE
 South 120 WOODLAWN AVE
 1/2-1 JERSEY CITY, NJ 07300
 0.807 mi.
 4261 ft. Site 3 of 5 in cluster CO

SHWS 1007006433
 HIST HWS N/A

Relative:
 Higher

SHWS:
 Site ID: 68192
 Status: ACTIVE
 Home Owner: No
 PI Number: Not reported
 X Coord Site: 607143
 X Coord PI: 607143
 Y Coord Site: 681080
 Y Coord PI: 681080

Actual:
 78 ft.

HIST SHWS:

Case Status: Active
 Status Date: 9/16/1994
 Case ID: G000023991
 Contact: Bureau of Field Operations - Northern
 Sub Section Label: A: Sites with On-Site Sources of Contamination
 Site Municipality: 0906
 Remedial Level Code: C1
 Classification exception area dt: None
 Classification exception area dt: Not reported
 Deed Notice Status: None
 Deed Notice Date: Not reported
 Engineering Control Status: None
 Engineering Control Date: Not reported
 National Priorities List Status: Not reported
 National Priorities List Date: Not reported
 X Coordinate: 607143
 Y Coordinate: 681080
 Coordinate System: NJ State Plane (NAD83) - USFEET

CO413 118 WOODLAWN AVENUE
 South 118 WOODLAWN AVE
 1/2-1 JERSEY CITY, NJ 07300
 0.811 mi.
 4283 ft. Site 4 of 5 in cluster CO

SHWS 1007006431
 HIST HWS N/A

Relative:
 Higher

SHWS:
 Site ID: 68191
 Status: ACTIVE
 Home Owner: No
 PI Number: Not reported
 X Coord Site: 607171
 X Coord PI: 607171
 Y Coord Site: 681063
 Y Coord PI: 681063

Actual:
 78 ft.

HIST SHWS:

Case Status: Active
 Status Date: 9/16/1994
 Case ID: G000023990
 Contact: Bureau of Field Operations - Northern
 Sub Section Label: A: Sites with On-Site Sources of Contamination
 Site Municipality: 0906

Map ID
Direction
Distance
Elevation

MAP FINDINGS

Site

Database(s)

EDR ID Number
EPA ID Number

118 WOODLAWN AVENUE (Continued)

1007006431

Remedial Level Code: C1
Classification exception area dt: None
Classification exception area dt: Not reported
Deed Notice Status: None
Deed Notice Date: Not reported
Engineering Control Status: None
Engineering Control Date: Not reported
National Priorities List Status: Not reported
National Priorities List Date: Not reported
X Coordinate: 607171
Y Coordinate: 681063
Coordinate System: NJ State Plane (NAD83) - USFEET

**414
NNE
1/2-1
0.813 mi.
4294 ft.**

**ST ALOYSIUS CHURCH SCHOOL CONVENT
691 WEST SIDE AVE
JERSEY CITY, NJ**

**SHWS S109304297
N/A**

**Relative:
Higher**

SHWS:
Site ID: 51507
Status: ACTIVE
Home Owner: No
PI Number: 17112
X Coord Site: 608972
X Coord PI: 608972
Y Coord Site: 689077
Y Coord PI: 689077

**Actual:
43 ft.**

**415
NE
1/2-1
0.815 mi.
4301 ft.**

**40 GIFFORD AVENUE
40 GIFFORD AVE
JERSEY CITY, NJ 07304**

**SHWS 1010344862
FINDS N/A**

**Relative:
Higher**

SHWS:
Site ID: 356985
Status: CLOSED
Home Owner: Yes
PI Number: Not reported
X Coord Site: Not reported
X Coord PI: Not reported
Y Coord Site: Not reported
Y Coord PI: Not reported

**Actual:
85 ft.**

FINDS:

Registry ID: 110030803101

Environmental Interest/Information System

NJ-NJEMS (New Jersey - New Jersey Environmental Management System).
The Department of Environmental Protection (NJDEP) manages large
databases of environmental information in this integrated system.

Map ID
Direction
Distance
Elevation

MAP FINDINGS

Site

Database(s) EDR ID Number
EPA ID Number

416
East
1/2-1
0.818 mi.
4320 ft.

NEW JERSEY BELL TELEPHONE COMPAN
71 MADISON AVE
JERSEY CITY, NJ 07300

SHWS **U000358485**
UST **N/A**

Relative:
Higher

SHWS:
Site ID: 13920
Status: CLOSED
Home Owner: No
PI Number: Not reported
X Coord Site: Not reported
X Coord PI: Not reported
Y Coord Site: Not reported
Y Coord PI: Not reported

Actual:
70 ft.

UST:
Facility ID: 008027
Owner Name: Not Identified Not Identified
Organization: Not Identified
Contact Type(UST Reg): Facility Operator
Contact Address (UST Reg): Not reported
Contact Address 2 (UST Reg): Not reported
Contact City,St,Zip (UST Reg): Not reported
Owner Name: JOHN KOELBLE
Organization: NEW JERSEY BELL
Contact Type(UST Reg): Tank Owner
Contact Address (UST Reg): 650 PARK AVE
Contact Address 2 (UST Reg): Not reported
Contact City,St,Zip (UST Reg): East Orange, NJ 07017

Tank Id: TANK-1
Tank Number: 00E1
Tank Contents: Heating Oil (No. 2)
Tank Size: 10000
Install Date: 1/1/1967
Tank Compliance: No
Tank Status: Removed
Overfill: No
Tank Status Date: 1/1/1989
Compliance Monitoring?: No
Overfill Protection: No
Spill Containment: No
Tank Wellhead Protection: Not reported

TANK MONITOR DATA:
Monitor Tank / Pipe: Tank
Monitor Type: None
Monitor Tank / Pipe: Pipe
Monitor Type: None

TANK DETAIL:
Tankpipe Tank / Pipe: Tank
Tankpipe Construction Type: Cathodically protected steel
Tankpipe Tank / Pipe: Pipe
Tankpipe Construction Type: Other

Tank Id: TANK-2
Tank Number: 00E2
Tank Contents: Light Diesel Fuel (No. 1-D)

Map ID
Direction
Distance
Elevation

MAP FINDINGS

Site

Database(s)

EDR ID Number
EPA ID Number

NEW JERSEY BELL TELEPHONE COMPAN (Continued)

U000358485

Tank Size: 10000
Install Date: 1/1/1971
Tank Compliance: No
Tank Status: Removed
Overfill: No
Tank Status Date: 1/1/1989
Compliance Monitoring?: No
Overfill Protection: No
Spill Containment: No
Tank Wellhead Protection: Not reported

TANK MONITOR DATA:

Monitor Tank / Pipe: Tank
Monitor Type: None
Monitor Tank / Pipe: Pipe
Monitor Type: None

TANK DETAIL:

Tankpipe Tank / Pipe: Pipe
Tankpipe Construction Type: Other
Tankpipe Tank / Pipe: Tank
Tankpipe Construction Type: Cathodically protected steel

CO417 111 WOODLAWN AVENUE
South 111 WOODLAWN AVE
1/2-1 JERSEY CITY, NJ 07302
0.824 mi.
4350 ft. Site 5 of 5 in cluster CO

SHWS 1010543999
FINDS N/A

Relative:
Higher

SHWS:
Site ID: 192381
Status: CLOSED
Home Owner: Yes
PI Number: Not reported
X Coord Site: Not reported
X Coord PI: Not reported
Y Coord Site: Not reported
Y Coord PI: Not reported

Actual:
78 ft.

FINDS:

Registry ID: 110032399189

Environmental Interest/Information System

NJ-NJEMS (New Jersey - New Jersey Environmental Management System).
The Department of Environmental Protection (NJDEP) manages large
databases of environmental information in this integrated system.

Map ID
Direction
Distance
Elevation

MAP FINDINGS

Site

Database(s)

EDR ID Number
EPA ID Number

CP418 **LANGER TRANSPORT CORP**
SW **RTE 440 & DANFORTH AVE**
1/2-1 **JERSEY CITY, NJ 07303**
0.827 mi.
4368 ft. **Site 1 of 2 in cluster CP**

Relative:
Lower

Actual:
12 ft.

RCRA-SQG **1000233786**
FINDS **NJD044358042**
RCRA-TSDF
UST
CORRACTS
CERC-NFRAP
MANIFEST
NPDES
MANIFEST

RCRA-SQG:

Date form received by agency: 01/01/2007
Facility name: LANGER TRANSPORT
Facility address: 420 RT 440 NORTH
 JERSEY CITY, NJ 07305

EPA ID: NJD044358042
Contact: STEVE HETEM
Contact address: Not reported
 Not reported

Contact country: US
Contact telephone: (201) 434-1600
Telephone ext.: 214
Contact email: SHETEM@LANGERTRANSPORT.COM
EPA Region: 02
Land type: Private
Classification: TSDF
Description: Handler is engaged in the treatment, storage or disposal of hazardous waste

TSD commencement date: Not reported

Owner/Operator Summary:

Owner/operator name: LANGER TRANSPORT CORP
Owner/operator address: PO BOX 305
 JERSEY CITY, NJ 07303

Owner/operator country: US
Owner/operator telephone: (201) 434-1600
Legal status: Private
Owner/Operator Type: Owner
Owner/Op start date: Not reported
Owner/Op end date: Not reported

Owner/operator name: LANGER TRANSPORT CORPORATION
Owner/operator address: PO BOX 305
 OPERCITY, NJ 99999

Owner/operator country: US
Owner/operator telephone: (201) 434-1600
Legal status: Private
Owner/Operator Type: Operator
Owner/Op start date: Not reported
Owner/Op end date: Not reported

Handler Activities Summary:

U.S. importer of hazardous waste: No
Mixed waste (haz. and radioactive): No
Recycler of hazardous waste: No
Transporter of hazardous waste: Unknown
Treater, storer or disposer of HW: No
Underground injection activity: No

Map ID
Direction
Distance
Elevation

MAP FINDINGS

Site

Database(s)

EDR ID Number
EPA ID Number

LANGER TRANSPORT CORP (Continued)

1000233786

On-site burner exemption: No
Furnace exemption: No
Used oil fuel burner: No
Used oil processor: No
User oil refiner: No
Used oil fuel marketer to burner: No
Used oil Specification marketer: No
Used oil transfer facility: No
Used oil transporter: No
Off-site waste receiver: Commercial status unknown

Historical Generators:

Date form received by agency: 02/25/2006
Facility name: LANGER TRANSPORT
Classification: Large Quantity Generator

Date form received by agency: 02/24/2006
Facility name: LANGER TRANSPORT
Classification: Small Quantity Generator

Date form received by agency: 03/29/2001
Facility name: LANGER TRANSPORT
Site name: LANGER TRANSPORT CORP
Classification: Large Quantity Generator

Date form received by agency: 02/22/1998
Facility name: LANGER TRANSPORT
Site name: LANGER TRANSPORT CORP
Classification: Large Quantity Generator

Date form received by agency: 03/05/1996
Facility name: LANGER TRANSPORT
Site name: LANGER TRANSPORT CORP
Classification: Large Quantity Generator

Date form received by agency: 02/10/1994
Facility name: LANGER TRANSPORT
Site name: LANGER TRANSPORT CORP
Classification: Large Quantity Generator

Date form received by agency: 03/01/1992
Facility name: LANGER TRANSPORT
Site name: LANGER TRANSPORT CORP
Classification: Large Quantity Generator

Date form received by agency: 03/01/1981
Facility name: LANGER TRANSPORT
Site name: LANGER TRANSPORT CORP
Classification: Not a generator, verified

Date form received by agency: 11/10/1980
Facility name: LANGER TRANSPORT
Site name: LANGER TRANSPORT CORP
Classification: Large Quantity Generator

Biennial Reports:

Map ID
Direction
Distance
Elevation

MAP FINDINGS

Site

Database(s)

EDR ID Number
EPA ID Number

LANGER TRANSPORT CORP (Continued)

1000233786

Last Biennial Reporting Year: 2007

Annual Waste Handled:

Waste code: D001
Waste name: IGNITABLE HAZARDOUS WASTES ARE THOSE WASTES WHICH HAVE A FLASHPOINT OF LESS THAN 140 DEGREES FAHRENHEIT AS DETERMINED BY A PENSKEY-MARTENS CLOSED CUP FLASH POINT TESTER. ANOTHER METHOD OF DETERMINING THE FLASH POINT OF A WASTE IS TO REVIEW THE MATERIAL SAFETY DATA SHEET, WHICH CAN BE OBTAINED FROM THE MANUFACTURER OR DISTRIBUTOR OF THE MATERIAL. LACQUER THINNER IS AN EXAMPLE OF A COMMONLY USED SOLVENT WHICH WOULD BE CONSIDERED AS IGNITABLE HAZARDOUS WASTE.
Amount (Lbs): 23936.8

Waste code: D002
Waste name: A WASTE WHICH HAS A PH OF LESS THAN 2 OR GREATER THAN 12.5 IS CONSIDERED TO BE A CORROSIVE HAZARDOUS WASTE. SODIUM HYDROXIDE, A CAUSTIC SOLUTION WITH A HIGH PH, IS OFTEN USED BY INDUSTRIES TO CLEAN OR DEGREASE PARTS. HYDROCHLORIC ACID, A SOLUTION WITH A LOW PH, IS USED BY MANY INDUSTRIES TO CLEAN METAL PARTS PRIOR TO PAINTING. WHEN THESE CAUSTIC OR ACID SOLUTIONS BECOME CONTAMINATED AND MUST BE DISPOSED, THE WASTE WOULD BE A CORROSIVE HAZARDOUS WASTE.
Amount (Lbs): 2112.1

Waste code: F005
Waste name: THE FOLLOWING SPENT NON-HALOGENATED SOLVENTS: TOLUENE, METHYL ETHYL KETONE, CARBON DISULFIDE, ISOBUTANOL, PYRIDINE, BENZENE, 2-ETHOXYETHANOL, AND 2-NITROPROPANE; ALL SPENT SOLVENT MIXTURES/BLENDS CONTAINING, BEFORE USE, A TOTAL OF TEN PERCENT OR MORE (BY VOLUME) OF ONE OR MORE OF THE ABOVE NON-HALOGENATED SOLVENTS OR THOSE SOLVENTS LISTED IN F001, F002, OR F004; AND STILL BOTTOMS FROM THE RECOVERY OF THESE SPENT SOLVENTS AND SPENT SOLVENT MIXTURES.
Amount (Lbs): 21824.7

Waste code: U023
Waste name: BENZENE, (TRICHLOROMETHYL)-
Amount (Lbs): 2112.1

Corrective Action Summary:

Event date: 08/21/1992
Event: RFI Imposition

Event date: 04/19/1993
Event: RFA Determination Of Need For An RFI, RFI is Necessary;

Event date: 04/19/1993
Event: RFI Workplan Approved

Event date: 09/08/1993
Event: RFA Completed

Event date: 11/12/1993
Event: CA Prioritization, Facility or area was assigned a low corrective action priority.

Facility Has Received Notices of Violations:

Map ID
Direction
Distance
Elevation

MAP FINDINGS

Site

Database(s)

EDR ID Number
EPA ID Number

LANGER TRANSPORT CORP (Continued)

1000233786

Regulation violated: Not reported
Area of violation: Generators - Manifest
Date violation determined: 01/12/1995
Date achieved compliance: 02/08/1995
Violation lead agency: State
Enforcement action: WRITTEN INFORMAL
Enforcement action date: 01/12/1995
Enf. disposition status: Not reported
Enf. disp. status date: Not reported
Enforcement lead agency: State
Proposed penalty amount: Not reported
Final penalty amount: Not reported
Paid penalty amount: Not reported

Regulation violated: Not reported
Area of violation: Generators - General
Date violation determined: 01/12/1995
Date achieved compliance: 02/08/1995
Violation lead agency: State
Enforcement action: WRITTEN INFORMAL
Enforcement action date: 01/12/1995
Enf. disposition status: Not reported
Enf. disp. status date: Not reported
Enforcement lead agency: State
Proposed penalty amount: Not reported
Final penalty amount: Not reported
Paid penalty amount: Not reported

Regulation violated: Not reported
Area of violation: LDR - General
Date violation determined: 08/15/1991
Date achieved compliance: 09/06/1991
Violation lead agency: State
Enforcement action: WRITTEN INFORMAL
Enforcement action date: 08/15/1991
Enf. disposition status: Not reported
Enf. disp. status date: Not reported
Enforcement lead agency: State
Proposed penalty amount: Not reported
Final penalty amount: Not reported
Paid penalty amount: Not reported

Regulation violated: Not reported
Area of violation: TSD - Manifest/Records/Reporting
Date violation determined: 08/15/1991
Date achieved compliance: 09/06/1991
Violation lead agency: State
Enforcement action: WRITTEN INFORMAL
Enforcement action date: 08/15/1991
Enf. disposition status: Not reported
Enf. disp. status date: Not reported
Enforcement lead agency: State
Proposed penalty amount: Not reported
Final penalty amount: Not reported
Paid penalty amount: Not reported

Regulation violated: Not reported

Map ID
Direction
Distance
Elevation

MAP FINDINGS

Site

Database(s)

EDR ID Number
EPA ID Number

LANGER TRANSPORT CORP (Continued)

1000233786

Area of violation: TSD - General
Date violation determined: 07/18/1990
Date achieved compliance: 07/27/1990
Violation lead agency: State
Enforcement action: WRITTEN INFORMAL
Enforcement action date: 07/18/1990
Enf. disposition status: Not reported
Enf. disp. status date: Not reported
Enforcement lead agency: State
Proposed penalty amount: Not reported
Final penalty amount: Not reported
Paid penalty amount: Not reported

Regulation violated: Not reported
Area of violation: TSD - Closure/Post-Closure
Date violation determined: 07/20/1989
Date achieved compliance: 08/22/1989
Violation lead agency: State
Enforcement action: WRITTEN INFORMAL
Enforcement action date: 08/04/1989
Enf. disposition status: Not reported
Enf. disp. status date: Not reported
Enforcement lead agency: State
Proposed penalty amount: Not reported
Final penalty amount: Not reported
Paid penalty amount: Not reported

Regulation violated: Not reported
Area of violation: TSD - General
Date violation determined: 07/20/1989
Date achieved compliance: 08/22/1989
Violation lead agency: State
Enforcement action: WRITTEN INFORMAL
Enforcement action date: 08/04/1989
Enf. disposition status: Not reported
Enf. disp. status date: Not reported
Enforcement lead agency: State
Proposed penalty amount: Not reported
Final penalty amount: Not reported
Paid penalty amount: Not reported

Regulation violated: Not reported
Area of violation: TSD - Closure/Post-Closure
Date violation determined: 07/20/1989
Date achieved compliance: 08/22/1989
Violation lead agency: State
Enforcement action: INITIAL 3008(A) COMPLIANCE
Enforcement action date: 11/22/1989
Enf. disposition status: Not reported
Enf. disp. status date: Not reported
Enforcement lead agency: State
Proposed penalty amount: 19000
Final penalty amount: Not reported
Paid penalty amount: Not reported

Regulation violated: Not reported
Area of violation: TSD - Manifest/Records/Reporting

Map ID
Direction
Distance
Elevation

MAP FINDINGS

Site

Database(s)

EDR ID Number
EPA ID Number

LANGER TRANSPORT CORP (Continued)

1000233786

Date violation determined: 08/18/1988
Date achieved compliance: 09/16/1988
Violation lead agency: State
Enforcement action: WRITTEN INFORMAL
Enforcement action date: 08/30/1988
Enf. disposition status: Not reported
Enf. disp. status date: Not reported
Enforcement lead agency: State
Proposed penalty amount: Not reported
Final penalty amount: Not reported
Paid penalty amount: Not reported

Regulation violated: Not reported
Area of violation: TSD - General
Date violation determined: 08/18/1986
Date achieved compliance: 08/17/1987
Violation lead agency: State
Enforcement action: FINAL 3008(A) COMPLIANCE ORDER
Enforcement action date: 07/27/1987
Enf. disposition status: Not reported
Enf. disp. status date: Not reported
Enforcement lead agency: State
Proposed penalty amount: 1975
Final penalty amount: 1975
Paid penalty amount: Not reported

Regulation violated: Not reported
Area of violation: TSD - Manifest/Records/Reporting
Date violation determined: 08/18/1986
Date achieved compliance: 08/17/1987
Violation lead agency: State
Enforcement action: FINAL 3008(A) COMPLIANCE ORDER
Enforcement action date: 07/27/1987
Enf. disposition status: Not reported
Enf. disp. status date: Not reported
Enforcement lead agency: State
Proposed penalty amount: 1975
Final penalty amount: 1975
Paid penalty amount: Not reported

Regulation violated: Not reported
Area of violation: TSD - Closure/Post-Closure
Date violation determined: 06/28/1985
Date achieved compliance: 05/06/1986
Violation lead agency: EPA
Enforcement action: INITIAL 3008(A) COMPLIANCE
Enforcement action date: 06/28/1985
Enf. disposition status: Not reported
Enf. disp. status date: Not reported
Enforcement lead agency: EPA
Proposed penalty amount: 7500
Final penalty amount: 7500
Paid penalty amount: Not reported

Regulation violated: Not reported
Area of violation: TSD - Manifest/Records/Reporting
Date violation determined: 03/02/1985

Map ID
Direction
Distance
Elevation

MAP FINDINGS

Site

Database(s)

EDR ID Number
EPA ID Number

LANGER TRANSPORT CORP (Continued)

1000233786

Date achieved compliance: 09/09/1985
Violation lead agency: State
Enforcement action: FINAL 3008(A) COMPLIANCE ORDER
Enforcement action date: 08/26/1985
Enf. disposition status: Not reported
Enf. disp. status date: Not reported
Enforcement lead agency: State
Proposed penalty amount: 875
Final penalty amount: 875
Paid penalty amount: Not reported

Evaluation Action Summary:

Evaluation date: 12/27/2005
Evaluation: COMPLIANCE EVALUATION INSPECTION ON-SITE
Area of violation: Not reported
Date achieved compliance: Not reported
Evaluation lead agency: State

Evaluation date: 10/06/2003
Evaluation: COMPLIANCE EVALUATION INSPECTION ON-SITE
Area of violation: Not reported
Date achieved compliance: Not reported
Evaluation lead agency: State

Evaluation date: 09/20/2000
Evaluation: COMPLIANCE EVALUATION INSPECTION ON-SITE
Area of violation: Not reported
Date achieved compliance: Not reported
Evaluation lead agency: State

Evaluation date: 06/17/1996
Evaluation: FINANCIAL RECORD REVIEW
Area of violation: Not reported
Date achieved compliance: Not reported
Evaluation lead agency: State

Evaluation date: 03/07/1995
Evaluation: FOCUSED COMPLIANCE INSPECTION
Area of violation: Not reported
Date achieved compliance: Not reported
Evaluation lead agency: State

Evaluation date: 02/08/1995
Evaluation: COMPLIANCE SCHEDULE EVALUATION
Area of violation: Generators - General
Date achieved compliance: 02/08/1995
Evaluation lead agency: State

Evaluation date: 02/08/1995
Evaluation: COMPLIANCE SCHEDULE EVALUATION
Area of violation: Generators - Manifest
Date achieved compliance: 02/08/1995
Evaluation lead agency: State

Evaluation date: 01/12/1995
Evaluation: COMPLIANCE EVALUATION INSPECTION ON-SITE
Area of violation: Generators - General

Map ID
Direction
Distance
Elevation

MAP FINDINGS

Site

Database(s)

EDR ID Number
EPA ID Number

LANGER TRANSPORT CORP (Continued)

1000233786

Date achieved compliance: 02/08/1995
Evaluation lead agency: State

Evaluation date: 01/12/1995
Evaluation: COMPLIANCE EVALUATION INSPECTION ON-SITE
Area of violation: Generators - Manifest
Date achieved compliance: 02/08/1995
Evaluation lead agency: State

Evaluation date: 03/08/1993
Evaluation: NON-FINANCIAL RECORD REVIEW
Area of violation: TSD - General
Date achieved compliance: 08/22/1989
Evaluation lead agency: State

Evaluation date: 03/08/1993
Evaluation: NON-FINANCIAL RECORD REVIEW
Area of violation: TSD - Closure/Post-Closure
Date achieved compliance: 08/22/1989
Evaluation lead agency: State

Evaluation date: 03/04/1993
Evaluation: FOCUSED COMPLIANCE INSPECTION
Area of violation: Not reported
Date achieved compliance: Not reported
Evaluation lead agency: State

Evaluation date: 09/17/1992
Evaluation: COMPLIANCE EVALUATION INSPECTION ON-SITE
Area of violation: Not reported
Date achieved compliance: Not reported
Evaluation lead agency: State

Evaluation date: 09/06/1991
Evaluation: FINANCIAL RECORD REVIEW
Area of violation: TSD - Manifest/Records/Reporting
Date achieved compliance: 09/06/1991
Evaluation lead agency: State

Evaluation date: 09/06/1991
Evaluation: FINANCIAL RECORD REVIEW
Area of violation: LDR - General
Date achieved compliance: 09/06/1991
Evaluation lead agency: State

Evaluation date: 08/15/1991
Evaluation: COMPLIANCE EVALUATION INSPECTION ON-SITE
Area of violation: TSD - Manifest/Records/Reporting
Date achieved compliance: 09/06/1991
Evaluation lead agency: State

Evaluation date: 08/15/1991
Evaluation: COMPLIANCE EVALUATION INSPECTION ON-SITE
Area of violation: LDR - General
Date achieved compliance: 09/06/1991
Evaluation lead agency: State

Map ID
Direction
Distance
Elevation

MAP FINDINGS

Site

Database(s)

EDR ID Number
EPA ID Number

LANGER TRANSPORT CORP (Continued)

1000233786

Evaluation date: 07/27/1990
Evaluation: COMPLIANCE SCHEDULE EVALUATION
Area of violation: Not reported
Date achieved compliance: Not reported
Evaluation lead agency: State

Evaluation date: 07/18/1990
Evaluation: COMPLIANCE EVALUATION INSPECTION ON-SITE
Area of violation: TSD - General
Date achieved compliance: 07/27/1990
Evaluation lead agency: State

Evaluation date: 08/22/1989
Evaluation: COMPLIANCE SCHEDULE EVALUATION
Area of violation: Not reported
Date achieved compliance: Not reported
Evaluation lead agency: State

Evaluation date: 07/20/1989
Evaluation: COMPLIANCE EVALUATION INSPECTION ON-SITE
Area of violation: TSD - Closure/Post-Closure
Date achieved compliance: 08/22/1989
Evaluation lead agency: State

Evaluation date: 07/20/1989
Evaluation: COMPLIANCE EVALUATION INSPECTION ON-SITE
Area of violation: TSD - General
Date achieved compliance: 08/22/1989
Evaluation lead agency: State

Evaluation date: 08/18/1988
Evaluation: COMPLIANCE EVALUATION INSPECTION ON-SITE
Area of violation: TSD - Manifest/Records/Reporting
Date achieved compliance: 09/16/1988
Evaluation lead agency: State

Evaluation date: 07/14/1988
Evaluation: NON-FINANCIAL RECORD REVIEW
Area of violation: Not reported
Date achieved compliance: Not reported
Evaluation lead agency: State

Evaluation date: 10/06/1986
Evaluation: FINANCIAL RECORD REVIEW
Area of violation: Not reported
Date achieved compliance: Not reported
Evaluation lead agency: State

Evaluation date: 08/18/1986
Evaluation: COMPLIANCE EVALUATION INSPECTION ON-SITE
Area of violation: TSD - Manifest/Records/Reporting
Date achieved compliance: 08/17/1987
Evaluation lead agency: State

Evaluation date: 08/18/1986
Evaluation: COMPLIANCE EVALUATION INSPECTION ON-SITE
Area of violation: TSD - General

Map ID
Direction
Distance
Elevation

MAP FINDINGS

Site

Database(s)

EDR ID Number
EPA ID Number

LANGER TRANSPORT CORP (Continued)

1000233786

Date achieved compliance: 08/17/1987
Evaluation lead agency: State

Evaluation date: 05/06/1986
Evaluation: NON-FINANCIAL RECORD REVIEW
Area of violation: Not reported
Date achieved compliance: Not reported
Evaluation lead agency: State

Evaluation date: 04/28/1986
Evaluation: FINANCIAL RECORD REVIEW
Area of violation: Not reported
Date achieved compliance: Not reported
Evaluation lead agency: State

Evaluation date: 01/15/1986
Evaluation: FINANCIAL RECORD REVIEW
Area of violation: Not reported
Date achieved compliance: Not reported
Evaluation lead agency: State

Evaluation date: 10/18/1985
Evaluation: FINANCIAL RECORD REVIEW
Area of violation: Not reported
Date achieved compliance: Not reported
Evaluation lead agency: State

Evaluation date: 06/28/1985
Evaluation: NON-FINANCIAL RECORD REVIEW
Area of violation: TSD - Closure/Post-Closure
Date achieved compliance: 05/06/1986
Evaluation lead agency: EPA-Initiated Oversight/Observation/Training Actions

Evaluation date: 03/02/1985
Evaluation: NON-FINANCIAL RECORD REVIEW
Area of violation: TSD - Manifest/Records/Reporting
Date achieved compliance: 09/09/1985
Evaluation lead agency: State

Evaluation date: 11/02/1984
Evaluation: NON-FINANCIAL RECORD REVIEW
Area of violation: Not reported
Date achieved compliance: Not reported
Evaluation lead agency: State

Evaluation date: 03/20/1984
Evaluation: NON-FINANCIAL RECORD REVIEW
Area of violation: Not reported
Date achieved compliance: Not reported
Evaluation lead agency: State

Evaluation date: 03/14/1984
Evaluation: NON-FINANCIAL RECORD REVIEW
Area of violation: Not reported
Date achieved compliance: Not reported
Evaluation lead agency: State

Map ID
Direction
Distance
Elevation

MAP FINDINGS

Site

Database(s)

EDR ID Number
EPA ID Number

LANGER TRANSPORT CORP (Continued)

1000233786

Evaluation date: 02/17/1984
Evaluation: FINANCIAL RECORD REVIEW
Area of violation: Not reported
Date achieved compliance: Not reported
Evaluation lead agency: State

Evaluation date: 01/15/1984
Evaluation: NON-FINANCIAL RECORD REVIEW
Area of violation: Not reported
Date achieved compliance: Not reported
Evaluation lead agency: State

FINDS:

Registry ID: 110001934550

Environmental Interest/Information System

NJ-NJEMS (New Jersey - New Jersey Environmental Management System).
The Department of Environmental Protection (NJDEP) manages large databases of environmental information in this integrated system.

RCRAInfo is a national information system that supports the Resource Conservation and Recovery Act (RCRA) program through the tracking of events and activities related to facilities that generate, transport, and treat, store, or dispose of hazardous waste. RCRAInfo allows RCRA program staff to track the notification, permit, compliance, and corrective action activities required under RCRA.

ICIS (Integrated Compliance Information System) is the Integrated Compliance Information System and provides a database that, when complete, will contain integrated Enforcement and Compliance information across most of EPA's programs. The vision for ICIS is to replace EPA's independent databases that contain Enforcement data with a single repository for that information. Currently, ICIS contains all Federal Administrative and Judicial enforcement actions. This information is maintained in ICIS by EPA in the Regional offices and it Headquarters. A future release of ICIS will replace the Permit Compliance System (PCS) which supports the NPDES and will integrate that information with Federal actions already in the system. ICIS also has the capability to track other activities occurring in the Region that support Compliance and Enforcement programs. These include; Incident Tracking, Compliance Assistance, and Compliance Monitoring.

PCS (Permit Compliance System) is a computerized management information system that contains data on National Pollutant Discharge Elimination System (NPDES) permit holding facilities. PCS tracks the permit, compliance, and enforcement status of NPDES facilities.

UST:

Facility ID: 000574
Owner Name: Not Identified Not Identified
Organization: Not Identified
Contact Type(UST Reg): Facility Operator
Contact Address (UST Reg): Not reported
Contact Address 2 (UST Reg): Not reported
Conact City,St,Zip (UST Reg): Not reported

Map ID
Direction
Distance
Elevation

MAP FINDINGS

Site

Database(s)

EDR ID Number
EPA ID Number

LANGER TRANSPORT CORP (Continued)

1000233786

Owner Name: JAMES GALLAGHER
Organization: LANGER TRANSPORT CORP
Contact Type(UST Reg): Tank Owner
Contact Address (UST Reg): LANGERTRANSPORT CORPORATION
Contact Address 2 (UST Reg): Not reported
Conact City,St,Zip (UST Reg): Jersey City, NJ 07303

Tank Id: TANK-1
Tank Number: E1
Tank Contents: Medium Diesel Fuel (No. 2-D)
Tank Size: 2000
Install Date: 1/1/1977
Tank Compliance: No
Tank Status: Removed
Overfill: Yes
Tank Status Date: 4/19/1994
Compliance Monitoring?: No
Overfill Protection: Yes
Spill Containment: No
Tank Wellhead Protection: Not reported

TANK MONITOR DATA:

Monitor Tank / Pipe: Pipe
Monitor Type: None
Monitor Tank / Pipe: Tank
Monitor Type: None

TANK DETAIL:

Tankpipe Tank / Pipe: Pipe
Tankpipe Construction Type: Bare steel
Tankpipe Tank / Pipe: Tank
Tankpipe Construction Type: Bare steel

Tank Id: TANK-2
Tank Number: E2
Tank Contents: Medium Diesel Fuel (No. 2-D)
Tank Size: 0
Install Date: 1/1/1977
Tank Compliance: No
Tank Status: Removed
Overfill: Yes
Tank Status Date: 4/19/1994
Compliance Monitoring?: No
Overfill Protection: Yes
Spill Containment: No
Tank Wellhead Protection: Not reported

TANK MONITOR DATA:

Monitor Tank / Pipe: Pipe
Monitor Type: None
Monitor Tank / Pipe: Tank
Monitor Type: None

TANK DETAIL:

Tankpipe Tank / Pipe: Pipe
Tankpipe Construction Type: Bare steel
Tankpipe Tank / Pipe: Tank
Tankpipe Construction Type: Bare steel

Map ID
Direction
Distance
Elevation

MAP FINDINGS

Site

Database(s)

EDR ID Number
EPA ID Number

LANGER TRANSPORT CORP (Continued)

1000233786

Tank Id: TANK-3
Tank Number: E3
Tank Contents: Medium Diesel Fuel (No. 2-D)
Tank Size: 0
Install Date: 1/1/1977
Tank Compliance: No
Tank Status: Removed
Overfill: Yes
Tank Status Date: 4/19/1994
Compliance Monitoring?: No
Overfill Protection: Yes
Spill Containment: No
Tank Wellhead Protection: Not reported

TANK MONITOR DATA:

Monitor Tank / Pipe: Pipe
Monitor Type: None
Monitor Tank / Pipe: Tank
Monitor Type: None

TANK DETAIL:

Tankpipe Tank / Pipe: Pipe
Tankpipe Construction Type: Bare steel
Tankpipe Tank / Pipe: Tank
Tankpipe Construction Type: Bare steel

Tank Id: TANK-4
Tank Number: E4
Tank Contents: Waste Oil
Tank Size: 0
Install Date: 1/1/1977
Tank Compliance: No
Tank Status: Removed
Overfill: Yes
Tank Status Date: 4/19/1994
Compliance Monitoring?: No
Overfill Protection: Yes
Spill Containment: No
Tank Wellhead Protection: Not reported

TANK MONITOR DATA:

Monitor Tank / Pipe: Pipe
Monitor Type: None
Monitor Tank / Pipe: Tank
Monitor Type: None

TANK DETAIL:

Tankpipe Tank / Pipe: Pipe
Tankpipe Construction Type: Bare steel
Tankpipe Tank / Pipe: Tank
Tankpipe Construction Type: Bare steel

Tank Id: TANK-5
Tank Number: E5
Tank Contents: Waste Oil
Tank Size: 0
Install Date: 1/1/1977
Tank Compliance: No
Tank Status: Removed

Map ID
Direction
Distance
Elevation

MAP FINDINGS

Site

Database(s)

EDR ID Number
EPA ID Number

LANGER TRANSPORT CORP (Continued)

1000233786

Overfill: Yes
Tank Status Date: 4/19/1994
Compliance Monitoring?: No
Overfill Protection: Yes
Spill Containment: No
Tank Wellhead Protection: Not reported

TANK MONITOR DATA:

Monitor Tank / Pipe: Pipe
Monitor Type: None
Monitor Tank / Pipe: Tank
Monitor Type: None

TANK DETAIL:

Tankpipe Tank / Pipe: Pipe
Tankpipe Construction Type: Bare steel
Tankpipe Tank / Pipe: Tank
Tankpipe Construction Type: Bare steel

Tank Id: TANK-6
Tank Number: 00E6
Tank Contents: Heating Oil (No. 2)
Tank Size: 3000
Install Date: 1/1/1977
Tank Compliance: No
Tank Status: Abandoned in Place
Overfill: No
Tank Status Date: 1/14/1994
Compliance Monitoring?: No
Overfill Protection: No
Spill Containment: No
Tank Wellhead Protection: Not reported

TANK MONITOR DATA:

Monitor Tank / Pipe: Pipe
Monitor Type: None
Monitor Tank / Pipe: Tank
Monitor Type: None

TANK DETAIL:

Tankpipe Tank / Pipe: Pipe
Tankpipe Construction Type: Bare steel
Tankpipe Tank / Pipe: Tank
Tankpipe Construction Type: Bare steel

CORRACTS:

EPA ID: NJD044358042
EPA Region: 02
Area Name: SITEWIDE
Actual Date: 4/19/1993
Action: CA070YE - RFA Determination Of Need For An RFI, RFI is Necessary
NAICS Code(s): 48411
General Freight Trucking, Local
Original schedule date: Not reported
Schedule end date: Not reported

EPA ID: NJD044358042

Map ID
Direction
Distance
Elevation

MAP FINDINGS

Site

Database(s)

EDR ID Number
EPA ID Number

LANGER TRANSPORT CORP (Continued)

1000233786

EPA Region: 02
Area Name: SITEWIDE
Actual Date: 4/19/1993
Action: CA150 - RFI Workplan Approved
NAICS Code(s): 48411
General Freight Trucking, Local
Original schedule date: Not reported
Schedule end date: Not reported

EPA ID: NJD044358042
EPA Region: 02
Area Name: SITEWIDE
Actual Date: 8/21/1992
Action: CA100 - RFI Imposition
NAICS Code(s): 48411
General Freight Trucking, Local
Original schedule date: Not reported
Schedule end date: Not reported

EPA ID: NJD044358042
EPA Region: 02
Area Name: SITEWIDE
Actual Date: 9/8/1993
Action: CA050 - RFA Completed
NAICS Code(s): 48411
General Freight Trucking, Local
Original schedule date: Not reported
Schedule end date: Not reported

EPA ID: NJD044358042
EPA Region: 02
Area Name: SITEWIDE
Actual Date: 11/12/1993
Action: CA075LO - CA Prioritization, Facility or area was assigned a low corrective action priority
NAICS Code(s): 48411
General Freight Trucking, Local
Original schedule date: Not reported
Schedule end date: Not reported

CERC-NFRAP:
Site ID: 0203556
Federal Facility: Not a Federal Facility
NPL Status: Not on the NPL
Non NPL Status: NFRAP

CERCLIS-NFRAP Assessment History:
Action: DISCOVERY
Date Started: Not reported
Date Completed: 11/01/1991
Priority Level: Not reported

Action: PRELIMINARY ASSESSMENT
Date Started: Not reported
Date Completed: 06/30/1992
Priority Level: NFRAP: No further Remedial Action planned

Map ID
Direction
Distance
Elevation

MAP FINDINGS

Site

Database(s)

EDR ID Number
EPA ID Number

LANGER TRANSPORT CORP (Continued)

1000233786

Action: ARCHIVE SITE
Date Started: Not reported
Date Completed: 06/30/1992
Priority Level: Not reported

NJ MANIFEST:

Manifest Code: 000073244GRR
EPA ID: NJD044358042
Date Shipped: 9/11/2007
TSDf EPA ID: SCD036275626
Transporter EPA ID: PAD987358587
Transporter 2 EPA ID: NJD054126164
Transporter 3 EPA ID: Not reported
Transporter 4 EPA ID: Not reported
Transporter 5 EPA ID: Not reported
Transporter 6 EPA ID: Not reported
Transporter 7 EPA ID: Not reported
Transporter 8 EPA ID: Not reported
Transporter 10 EPA ID: Not reported
Date Trans1 Transported Waste: 9/11/2007
Date Trans2 Transported Waste: 9/13/2007
Date Trans3 Transported Waste: Not reported
Date Trans4 Transported Waste: Not reported
Date Trans5 Transported Waste: Not reported
Date Trans6 Transported Waste: Not reported
Date Trans7 Transported Waste: Not reported
Date Trans8 Transported Waste: Not reported
Date Trans9 Transported Waste: Not reported
Date Trans10 Transported Waste: Not reported
Date TSDf Received Waste: 9/21/2007
Transporter 1 Decal: Not reported
Transporter 2 Decal: Not reported
Data Entry Number: Not reported
Reference Manifest Number: Not reported
Was Load Rejected (Y/N): No
Reason Load Was Rejected: Not reported
Waste Code: F005
Manifest Year: 2007 New Jersey Manifest Data
Quantity: 550
Unit: G
Hand Code: H06

Waste Code: D001
Manifest Year: 2007 New Jersey Manifest Data
Quantity: 775
Unit: G
Hand Code: H14

Manifest Code: 000074974GRR
EPA ID: NJD044358042
Date Shipped: 11/11/2008
TSDf EPA ID: SCD036275626
Transporter EPA ID: PAD987358587
Transporter 2 EPA ID: Not reported
Transporter 3 EPA ID: Not reported

Map ID
Direction
Distance
Elevation

MAP FINDINGS

Site

Database(s)

EDR ID Number
EPA ID Number

LANGER TRANSPORT CORP (Continued)

1000233786

Transporter 4 EPA ID: Not reported
Transporter 5 EPA ID: Not reported
Transporter 6 EPA ID: Not reported
Transporter 7 EPA ID: Not reported
Transporter 8 EPA ID: Not reported
Transporter 10 EPA ID: Not reported
Date Trans1 Transported Waste: 11/11/2008
Date Trans2 Transported Waste: Not reported
Date Trans3 Transported Waste: Not reported
Date Trans4 Transported Waste: Not reported
Date Trans5 Transported Waste: Not reported
Date Trans6 Transported Waste: Not reported
Date Trans7 Transported Waste: Not reported
Date Trans8 Transported Waste: Not reported
Date Trans9 Transported Waste: Not reported
Date Trans10 Transported Waste: Not reported
Date TSDf Received Waste: 11/14/2008
Tranporter 1 Decal: Not reported
Tranporter 2 Decal: Not reported
Data Entry Number: Not reported
Reference Manifest Number: Not reported
Was Load Rejected (Y/N): No
Reason Load Was Rejected: Not reported
Waste Code: F005
Manifest Year: 2008 New Jersey Manifest Data
Quantity: 605
Unit: G
Hand Code: H061

Manifest Code: 003430396JJK
EPA ID: NJD044358042
Date Shipped: 1/2/2008
TSDf EPA ID: MID980991566
Transporter EPA ID: PAD987271020
Transporter 2 EPA ID: Not reported
Transporter 3 EPA ID: Not reported
Transporter 4 EPA ID: Not reported
Transporter 5 EPA ID: Not reported
Transporter 6 EPA ID: Not reported
Transporter 7 EPA ID: Not reported
Transporter 8 EPA ID: Not reported
Transporter 10 EPA ID: Not reported
Date Trans1 Transported Waste: 1/2/2008
Date Trans2 Transported Waste: Not reported
Date Trans3 Transported Waste: Not reported
Date Trans4 Transported Waste: Not reported
Date Trans5 Transported Waste: Not reported
Date Trans6 Transported Waste: Not reported
Date Trans7 Transported Waste: Not reported
Date Trans8 Transported Waste: Not reported
Date Trans9 Transported Waste: Not reported
Date Trans10 Transported Waste: Not reported
Date TSDf Received Waste: 1/10/2008
Tranporter 1 Decal: Not reported
Tranporter 2 Decal: Not reported

Map ID
Direction
Distance
Elevation

MAP FINDINGS

Site

Database(s)

EDR ID Number
EPA ID Number

LANGER TRANSPORT CORP (Continued)

1000233786

Data Entry Number: Not reported
Reference Manifest Number: Not reported
Was Load Rejected (Y/N): No
Reason Load Was Rejected: Not reported
Waste Code: U123
Manifest Year: 2008 New Jersey Manifest Data
Quantity: 165
Unit: G
Hand Code: H141

Manifest Code: NJA5316688
EPA ID: NJD044358042
Date Shipped: 20060526
TSDf EPA ID: OHD005048947
Transporter EPA ID: OHD077772895
Transporter 2 EPA ID: OHD009865825
Transporter 3 EPA ID: Not reported
Transporter 4 EPA ID: Not reported
Transporter 5 EPA ID: Not reported
Transporter 6 EPA ID: Not reported
Transporter 7 EPA ID: Not reported
Transporter 8 EPA ID: Not reported
Transporter 10 EPA ID: Not reported
Date Trans1 Transported Waste: 060526
Date Trans2 Transported Waste: 060526
Date Trans3 Transported Waste: Not reported
Date Trans4 Transported Waste: Not reported
Date Trans5 Transported Waste: Not reported
Date Trans6 Transported Waste: Not reported
Date Trans7 Transported Waste: Not reported
Date Trans8 Transported Waste: Not reported
Date Trans9 Transported Waste: Not reported
Date Trans10 Transported Waste: Not reported
Date TSDf Received Waste: 060526
Tranporter 1 Decal: Not reported
Tranporter 2 Decal: Not reported
Data Entry Number: 07260621
Reference Manifest Number: Not reported
Was Load Rejected (Y/N): No
Reason Load Was Rejected: Not reported
Waste Code: Not reported
Manifest Year: Not reported
Quantity: Not reported
Unit: Not reported
Hand Code: Not reported

Manifest Code: NJA5316649
EPA ID: NJD044358042
Date Shipped: 20060714
TSDf EPA ID: OHD005048947
Transporter EPA ID: IND000646943
Transporter 2 EPA ID: PAD086214574
Transporter 3 EPA ID: Not reported

Map ID
Direction
Distance
Elevation

MAP FINDINGS

Site

Database(s)

EDR ID Number
EPA ID Number

LANGER TRANSPORT CORP (Continued)

1000233786

Transporter 4 EPA ID: Not reported
Transporter 5 EPA ID: Not reported
Transporter 6 EPA ID: Not reported
Transporter 7 EPA ID: Not reported
Transporter 8 EPA ID: Not reported
Transporter 10 EPA ID: Not reported
Date Trans1 Transported Waste: 060714
Date Trans2 Transported Waste: 060714
Date Trans3 Transported Waste: Not reported
Date Trans4 Transported Waste: Not reported
Date Trans5 Transported Waste: Not reported
Date Trans6 Transported Waste: Not reported
Date Trans7 Transported Waste: Not reported
Date Trans8 Transported Waste: Not reported
Date Trans9 Transported Waste: Not reported
Date Trans10 Transported Waste: Not reported
Date TSDf Received Waste: 060726
Transporter 1 Decal: Not reported
Transporter 2 Decal: Not reported
Data Entry Number: 10060621
Reference Manifest Number: Not reported
Was Load Rejected (Y/N): No
Reason Load Was Rejected: Not reported
Waste Code: Not reported
Manifest Year: Not reported
Quantity: Not reported
Unit: Not reported
Hand Code: Not reported

Manifest Code: NJA5316723
EPA ID: NJD044358042
Date Shipped: 20060405
TSDf EPA ID: OHD005048947
Transporter EPA ID: IND000646943
Transporter 2 EPA ID: PAD086214574
Transporter 3 EPA ID: Not reported
Transporter 4 EPA ID: Not reported
Transporter 5 EPA ID: Not reported
Transporter 6 EPA ID: Not reported
Transporter 7 EPA ID: Not reported
Transporter 8 EPA ID: Not reported
Transporter 10 EPA ID: Not reported
Date Trans1 Transported Waste: 060405
Date Trans2 Transported Waste: 060405
Date Trans3 Transported Waste: Not reported
Date Trans4 Transported Waste: Not reported
Date Trans5 Transported Waste: Not reported
Date Trans6 Transported Waste: Not reported
Date Trans7 Transported Waste: Not reported
Date Trans8 Transported Waste: Not reported
Date Trans9 Transported Waste: Not reported
Date Trans10 Transported Waste: Not reported
Date TSDf Received Waste: 060412
Transporter 1 Decal: Not reported
Transporter 2 Decal: Not reported

Map ID
Direction
Distance
Elevation

MAP FINDINGS

Site

Database(s)

EDR ID Number
EPA ID Number

LANGER TRANSPORT CORP (Continued)

1000233786

Data Entry Number: 06220622
Reference Manifest Number: Not reported
Was Load Rejected (Y/N): No
Reason Load Was Rejected: Not reported
Waste Code: Not reported
Manifest Year: Not reported
Quantity: Not reported
Unit: Not reported
Hand Code: Not reported

Manifest Code: NJA5304741
EPA ID: NJD044358042
Date Shipped: 20060113
TSDf EPA ID: OHD005048947
Transporter EPA ID: IND000646943
Transporter 2 EPA ID: PAD086214574
Transporter 3 EPA ID: Not reported
Transporter 4 EPA ID: Not reported
Transporter 5 EPA ID: Not reported
Transporter 6 EPA ID: Not reported
Transporter 7 EPA ID: Not reported
Transporter 8 EPA ID: Not reported
Transporter 10 EPA ID: Not reported
Date Trans1 Transported Waste: 060113
Date Trans2 Transported Waste: 060113
Date Trans3 Transported Waste: Not reported
Date Trans4 Transported Waste: Not reported
Date Trans5 Transported Waste: Not reported
Date Trans6 Transported Waste: Not reported
Date Trans7 Transported Waste: Not reported
Date Trans8 Transported Waste: Not reported
Date Trans9 Transported Waste: Not reported
Date Trans10 Transported Waste: Not reported
Date TSDf Received Waste: 060119
Tranporter 1 Decal: Not reported
Tranporter 2 Decal: Not reported
Data Entry Number: 04120621
Reference Manifest Number: Not reported
Was Load Rejected (Y/N): No
Reason Load Was Rejected: Not reported
Waste Code: Not reported
Manifest Year: Not reported
Quantity: Not reported
Unit: Not reported
Hand Code: Not reported

Manifest Code: NJA5316693
EPA ID: NJD044358042
Date Shipped: 20060515
TSDf EPA ID: OHD005048947
Transporter EPA ID: IND000646943
Transporter 2 EPA ID: PAD086214574
Transporter 3 EPA ID: Not reported

Map ID
Direction
Distance
Elevation

MAP FINDINGS

Site

Database(s)

EDR ID Number
EPA ID Number

LANGER TRANSPORT CORP (Continued)

1000233786

Transporter 4 EPA ID: Not reported
Transporter 5 EPA ID: Not reported
Transporter 6 EPA ID: Not reported
Transporter 7 EPA ID: Not reported
Transporter 8 EPA ID: Not reported
Transporter 10 EPA ID: Not reported
Date Trans1 Transported Waste: 060515
Date Trans2 Transported Waste: 060515
Date Trans3 Transported Waste: Not reported
Date Trans4 Transported Waste: Not reported
Date Trans5 Transported Waste: Not reported
Date Trans6 Transported Waste: Not reported
Date Trans7 Transported Waste: Not reported
Date Trans8 Transported Waste: Not reported
Date Trans9 Transported Waste: Not reported
Date Trans10 Transported Waste: Not reported
Date TSDf Received Waste: 060531
Transporter 1 Decal: Not reported
Transporter 2 Decal: Not reported
Data Entry Number: 07250622
Reference Manifest Number: Not reported
Was Load Rejected (Y/N): No
Reason Load Was Rejected: Not reported
Waste Code: Not reported
Manifest Year: Not reported
Quantity: Not reported
Unit: Not reported
Hand Code: Not reported

Manifest Code: NJA5316709
EPA ID: NJD044358042
Date Shipped: 20060421
TSDf EPA ID: OHD005048947
Transporter EPA ID: OHD07772895
Transporter 2 EPA ID: OHD009865825
Transporter 3 EPA ID: Not reported
Transporter 4 EPA ID: Not reported
Transporter 5 EPA ID: Not reported
Transporter 6 EPA ID: Not reported
Transporter 7 EPA ID: Not reported
Transporter 8 EPA ID: Not reported
Transporter 10 EPA ID: Not reported
Date Trans1 Transported Waste: 060421
Date Trans2 Transported Waste: 060421
Date Trans3 Transported Waste: Not reported
Date Trans4 Transported Waste: Not reported
Date Trans5 Transported Waste: Not reported
Date Trans6 Transported Waste: Not reported
Date Trans7 Transported Waste: Not reported
Date Trans8 Transported Waste: Not reported
Date Trans9 Transported Waste: Not reported
Date Trans10 Transported Waste: Not reported
Date TSDf Received Waste: 060425
Transporter 1 Decal: Not reported
Transporter 2 Decal: Not reported

Map ID
Direction
Distance
Elevation

MAP FINDINGS

Site

Database(s)

EDR ID Number
EPA ID Number

LANGER TRANSPORT CORP (Continued)

1000233786

Data Entry Number: 07120621
Reference Manifest Number: Not reported
Was Load Rejected (Y/N): No
Reason Load Was Rejected: Not reported
Waste Code: Not reported
Manifest Year: Not reported
Quantity: Not reported
Unit: Not reported
Hand Code: Not reported

Manifest Code: 000044960GRR
EPA ID: NJD044358042
Date Shipped: 7/19/2007
TSDf EPA ID: SCD036275626
Transporter EPA ID: PAD987358587
Transporter 2 EPA ID: Not reported
Transporter 3 EPA ID: Not reported
Transporter 4 EPA ID: Not reported
Transporter 5 EPA ID: Not reported
Transporter 6 EPA ID: Not reported
Transporter 7 EPA ID: Not reported
Transporter 8 EPA ID: Not reported
Transporter 10 EPA ID: Not reported
Date Trans1 Transported Waste: 7/19/2007
Date Trans2 Transported Waste: Not reported
Date Trans3 Transported Waste: Not reported
Date Trans4 Transported Waste: Not reported
Date Trans5 Transported Waste: Not reported
Date Trans6 Transported Waste: Not reported
Date Trans7 Transported Waste: Not reported
Date Trans8 Transported Waste: Not reported
Date Trans9 Transported Waste: Not reported
Date Trans10 Transported Waste: Not reported
Date TSDf Received Waste: 7/23/2007
Tranporter 1 Decal: Not reported
Tranporter 2 Decal: Not reported
Data Entry Number: Not reported
Reference Manifest Number: Not reported
Was Load Rejected (Y/N): No
Reason Load Was Rejected: Not reported
Waste Code: Not reported
Manifest Year: Not reported
Quantity: Not reported
Unit: Not reported
Hand Code: Not reported

Manifest Code: 000075285GRR
EPA ID: NJD044358042
Date Shipped: 9/15/2008
TSDf EPA ID: SCD036275626
Transporter EPA ID: PAD987271020
Transporter 2 EPA ID: Not reported
Transporter 3 EPA ID: Not reported

Map ID
Direction
Distance
Elevation

MAP FINDINGS

Site

Database(s)

EDR ID Number
EPA ID Number

LANGER TRANSPORT CORP (Continued)

1000233786

Transporter 4 EPA ID: Not reported
Transporter 5 EPA ID: Not reported
Transporter 6 EPA ID: Not reported
Transporter 7 EPA ID: Not reported
Transporter 8 EPA ID: Not reported
Transporter 10 EPA ID: Not reported
Date Trans1 Transported Waste: 9/15/2008
Date Trans2 Transported Waste: Not reported
Date Trans3 Transported Waste: Not reported
Date Trans4 Transported Waste: Not reported
Date Trans5 Transported Waste: Not reported
Date Trans6 Transported Waste: Not reported
Date Trans7 Transported Waste: Not reported
Date Trans8 Transported Waste: Not reported
Date Trans9 Transported Waste: Not reported
Date Trans10 Transported Waste: Not reported
Date TSDf Received Waste: 9/16/2008
Transporter 1 Decal: Not reported
Transporter 2 Decal: Not reported
Data Entry Number: Not reported
Reference Manifest Number: Not reported
Was Load Rejected (Y/N): No
Reason Load Was Rejected: Not reported
Waste Code: F003
Manifest Year: 2008 New Jersey Manifest Data
Quantity: 625
Unit: G
Hand Code: H061

Manifest Code: SCB0500138
EPA ID: NJD044358042
Date Shipped: 20050919
TSDf EPA ID: SCD036275626
Transporter EPA ID: PAD987271020
Transporter 2 EPA ID: Not reported
Transporter 3 EPA ID: Not reported
Transporter 4 EPA ID: Not reported
Transporter 5 EPA ID: Not reported
Transporter 6 EPA ID: Not reported
Transporter 7 EPA ID: Not reported
Transporter 8 EPA ID: Not reported
Transporter 10 EPA ID: Not reported
Date Trans1 Transported Waste: 050919
Date Trans2 Transported Waste: 000000
Date Trans3 Transported Waste: Not reported
Date Trans4 Transported Waste: Not reported
Date Trans5 Transported Waste: Not reported
Date Trans6 Transported Waste: Not reported
Date Trans7 Transported Waste: Not reported
Date Trans8 Transported Waste: Not reported
Date Trans9 Transported Waste: Not reported
Date Trans10 Transported Waste: Not reported
Date TSDf Received Waste: 050920
Transporter 1 Decal: Not reported
Transporter 2 Decal: Not reported

Map ID
Direction
Distance
Elevation

MAP FINDINGS

Site

Database(s)

EDR ID Number
EPA ID Number

LANGER TRANSPORT CORP (Continued)

1000233786

Data Entry Number: 10270595
Reference Manifest Number: Not reported
Was Load Rejected (Y/N): No
Reason Load Was Rejected: Not reported
Waste Code: Not reported
Manifest Year: Not reported
Quantity: Not reported
Unit: Not reported
Hand Code: Not reported

Manifest Code: SCB0500166
EPA ID: NJD044358042
Date Shipped: 20051101
TSDf EPA ID: SCD036275626
Transporter EPA ID: PAD987271020
Transporter 2 EPA ID: Not reported
Transporter 3 EPA ID: Not reported
Transporter 4 EPA ID: Not reported
Transporter 5 EPA ID: Not reported
Transporter 6 EPA ID: Not reported
Transporter 7 EPA ID: Not reported
Transporter 8 EPA ID: Not reported
Transporter 10 EPA ID: Not reported
Date Trans1 Transported Waste: 051101
Date Trans2 Transported Waste: 000000
Date Trans3 Transported Waste: Not reported
Date Trans4 Transported Waste: Not reported
Date Trans5 Transported Waste: Not reported
Date Trans6 Transported Waste: Not reported
Date Trans7 Transported Waste: Not reported
Date Trans8 Transported Waste: Not reported
Date Trans9 Transported Waste: Not reported
Date Trans10 Transported Waste: Not reported
Date TSDf Received Waste: 051102
Tranporter 1 Decal: Not reported
Tranporter 2 Decal: Not reported
Data Entry Number: 12140535
Reference Manifest Number: Not reported
Was Load Rejected (Y/N): No
Reason Load Was Rejected: Not reported
Waste Code: Not reported
Manifest Year: Not reported
Quantity: Not reported
Unit: Not reported
Hand Code: Not reported

Manifest Code: SCB0500176
EPA ID: NJD044358042
Date Shipped: 20050310
TSDf EPA ID: SCD036275626
Transporter EPA ID: NJD986607380
Transporter 2 EPA ID: Not reported
Transporter 3 EPA ID: Not reported

Map ID
Direction
Distance
Elevation

MAP FINDINGS

Site

Database(s)

EDR ID Number
EPA ID Number

LANGER TRANSPORT CORP (Continued)

1000233786

Transporter 4 EPA ID: Not reported
Transporter 5 EPA ID: Not reported
Transporter 6 EPA ID: Not reported
Transporter 7 EPA ID: Not reported
Transporter 8 EPA ID: Not reported
Transporter 10 EPA ID: Not reported
Date Trans1 Transported Waste: 050310
Date Trans2 Transported Waste: 000000
Date Trans3 Transported Waste: Not reported
Date Trans4 Transported Waste: Not reported
Date Trans5 Transported Waste: Not reported
Date Trans6 Transported Waste: Not reported
Date Trans7 Transported Waste: Not reported
Date Trans8 Transported Waste: Not reported
Date Trans9 Transported Waste: Not reported
Date Trans10 Transported Waste: Not reported
Date TSDf Received Waste: 050314
Transporter 1 Decal: Not reported
Transporter 2 Decal: Not reported
Data Entry Number: 01050635
Reference Manifest Number: Not reported
Was Load Rejected (Y/N): No
Reason Load Was Rejected: Not reported
Waste Code: Not reported
Manifest Year: Not reported
Quantity: Not reported
Unit: Not reported
Hand Code: Not reported

Manifest Code: SCB0500126
EPA ID: NJD044358042
Date Shipped: 20050810
TSDf EPA ID: SCD036275626
Transporter EPA ID: NJD986607380
Transporter 2 EPA ID: Not reported
Transporter 3 EPA ID: Not reported
Transporter 4 EPA ID: Not reported
Transporter 5 EPA ID: Not reported
Transporter 6 EPA ID: Not reported
Transporter 7 EPA ID: Not reported
Transporter 8 EPA ID: Not reported
Transporter 10 EPA ID: Not reported
Date Trans1 Transported Waste: 050810
Date Trans2 Transported Waste: 000000
Date Trans3 Transported Waste: Not reported
Date Trans4 Transported Waste: Not reported
Date Trans5 Transported Waste: Not reported
Date Trans6 Transported Waste: Not reported
Date Trans7 Transported Waste: Not reported
Date Trans8 Transported Waste: Not reported
Date Trans9 Transported Waste: Not reported
Date Trans10 Transported Waste: Not reported
Date TSDf Received Waste: 050814
Transporter 1 Decal: Not reported
Transporter 2 Decal: Not reported

Map ID
Direction
Distance
Elevation

MAP FINDINGS

Site

Database(s)

EDR ID Number
EPA ID Number

LANGER TRANSPORT CORP (Continued)

1000233786

Data Entry Number: 10060595
Reference Manifest Number: Not reported
Was Load Rejected (Y/N): No
Reason Load Was Rejected: Not reported
Waste Code: Not reported
Manifest Year: Not reported
Quantity: Not reported
Unit: Not reported
Hand Code: Not reported

Manifest Code: SCB0500178
EPA ID: NJD044358042
Date Shipped: 20050414
TSDf EPA ID: SCD036275626
Transporter EPA ID: NJD986607380
Transporter 2 EPA ID: Not reported
Transporter 3 EPA ID: Not reported
Transporter 4 EPA ID: Not reported
Transporter 5 EPA ID: Not reported
Transporter 6 EPA ID: Not reported
Transporter 7 EPA ID: Not reported
Transporter 8 EPA ID: Not reported
Transporter 10 EPA ID: Not reported
Date Trans1 Transported Waste: 050414
Date Trans2 Transported Waste: 000000
Date Trans3 Transported Waste: Not reported
Date Trans4 Transported Waste: Not reported
Date Trans5 Transported Waste: Not reported
Date Trans6 Transported Waste: Not reported
Date Trans7 Transported Waste: Not reported
Date Trans8 Transported Waste: Not reported
Date Trans9 Transported Waste: Not reported
Date Trans10 Transported Waste: Not reported
Date TSDf Received Waste: 050415
Tranporter 1 Decal: Not reported
Tranporter 2 Decal: Not reported
Data Entry Number: 01050635
Reference Manifest Number: Not reported
Was Load Rejected (Y/N): No
Reason Load Was Rejected: Not reported
Waste Code: Not reported
Manifest Year: Not reported
Quantity: Not reported
Unit: Not reported
Hand Code: Not reported

Manifest Code: SCB0500073
EPA ID: NJD044358042
Date Shipped: 20050511
TSDf EPA ID: SCD036275626
Transporter EPA ID: PAD987358587
Transporter 2 EPA ID: Not reported
Transporter 3 EPA ID: Not reported

Map ID
Direction
Distance
Elevation

MAP FINDINGS

Site

Database(s)

EDR ID Number
EPA ID Number

LANGER TRANSPORT CORP (Continued)

1000233786

Transporter 4 EPA ID: Not reported
Transporter 5 EPA ID: Not reported
Transporter 6 EPA ID: Not reported
Transporter 7 EPA ID: Not reported
Transporter 8 EPA ID: Not reported
Transporter 10 EPA ID: Not reported
Date Trans1 Transported Waste: 050511
Date Trans2 Transported Waste: 000000
Date Trans3 Transported Waste: Not reported
Date Trans4 Transported Waste: Not reported
Date Trans5 Transported Waste: Not reported
Date Trans6 Transported Waste: Not reported
Date Trans7 Transported Waste: Not reported
Date Trans8 Transported Waste: Not reported
Date Trans9 Transported Waste: Not reported
Date Trans10 Transported Waste: Not reported
Date TSDf Received Waste: 050513
Transporter 1 Decal: Not reported
Transporter 2 Decal: Not reported
Data Entry Number: 07210535
Reference Manifest Number: Not reported
Was Load Rejected (Y/N): No
Reason Load Was Rejected: Not reported
Waste Code: Not reported
Manifest Year: Not reported
Quantity: Not reported
Unit: Not reported
Hand Code: Not reported

Manifest Code: SCB0500158
EPA ID: NJD044358042
Date Shipped: 20051014
TSDf EPA ID: SCD036275626
Transporter EPA ID: PAD987271020
Transporter 2 EPA ID: Not reported
Transporter 3 EPA ID: Not reported
Transporter 4 EPA ID: Not reported
Transporter 5 EPA ID: Not reported
Transporter 6 EPA ID: Not reported
Transporter 7 EPA ID: Not reported
Transporter 8 EPA ID: Not reported
Transporter 10 EPA ID: Not reported
Date Trans1 Transported Waste: 051014
Date Trans2 Transported Waste: 000000
Date Trans3 Transported Waste: Not reported
Date Trans4 Transported Waste: Not reported
Date Trans5 Transported Waste: Not reported
Date Trans6 Transported Waste: Not reported
Date Trans7 Transported Waste: Not reported
Date Trans8 Transported Waste: Not reported
Date Trans9 Transported Waste: Not reported
Date Trans10 Transported Waste: Not reported
Date TSDf Received Waste: 051018
Transporter 1 Decal: Not reported
Transporter 2 Decal: Not reported

Map ID
Direction
Distance
Elevation

MAP FINDINGS

Site

Database(s)

EDR ID Number
EPA ID Number

LANGER TRANSPORT CORP (Continued)

1000233786

Data Entry Number: 11170535
Reference Manifest Number: Not reported
Was Load Rejected (Y/N): No
Reason Load Was Rejected: Not reported
Waste Code: Not reported
Manifest Year: Not reported
Quantity: Not reported
Unit: Not reported
Hand Code: Not reported

Manifest Code: SCB0500193
EPA ID: NJD044358042
Date Shipped: 20051128
TSDf EPA ID: SCD036275626
Transporter EPA ID: PAD987358587
Transporter 2 EPA ID: Not reported
Transporter 3 EPA ID: Not reported
Transporter 4 EPA ID: Not reported
Transporter 5 EPA ID: Not reported
Transporter 6 EPA ID: Not reported
Transporter 7 EPA ID: Not reported
Transporter 8 EPA ID: Not reported
Transporter 10 EPA ID: Not reported
Date Trans1 Transported Waste: 051128
Date Trans2 Transported Waste: 000000
Date Trans3 Transported Waste: Not reported
Date Trans4 Transported Waste: Not reported
Date Trans5 Transported Waste: Not reported
Date Trans6 Transported Waste: Not reported
Date Trans7 Transported Waste: Not reported
Date Trans8 Transported Waste: Not reported
Date Trans9 Transported Waste: Not reported
Date Trans10 Transported Waste: Not reported
Date TSDf Received Waste: 051130
Tranporter 1 Decal: Not reported
Tranporter 2 Decal: Not reported
Data Entry Number: 01270635
Reference Manifest Number: Not reported
Was Load Rejected (Y/N): No
Reason Load Was Rejected: Not reported
Waste Code: Not reported
Manifest Year: Not reported
Quantity: Not reported
Unit: Not reported
Hand Code: Not reported

Manifest Code: SCB0500157
EPA ID: NJD044358042
Date Shipped: 20050713
TSDf EPA ID: SCD036275626
Transporter EPA ID: NJD054126164
Transporter 2 EPA ID: NJD986607380
Transporter 3 EPA ID: Not reported

Map ID
Direction
Distance
Elevation

MAP FINDINGS

Site

Database(s)

EDR ID Number
EPA ID Number

LANGER TRANSPORT CORP (Continued)

1000233786

Transporter 4 EPA ID: Not reported
Transporter 5 EPA ID: Not reported
Transporter 6 EPA ID: Not reported
Transporter 7 EPA ID: Not reported
Transporter 8 EPA ID: Not reported
Transporter 10 EPA ID: Not reported
Date Trans1 Transported Waste: 050713
Date Trans2 Transported Waste: 050715
Date Trans3 Transported Waste: Not reported
Date Trans4 Transported Waste: Not reported
Date Trans5 Transported Waste: Not reported
Date Trans6 Transported Waste: Not reported
Date Trans7 Transported Waste: Not reported
Date Trans8 Transported Waste: Not reported
Date Trans9 Transported Waste: Not reported
Date Trans10 Transported Waste: Not reported
Date TSDf Received Waste: 050715
Transporter 1 Decal: Not reported
Transporter 2 Decal: Not reported
Data Entry Number: 11090535
Reference Manifest Number: Not reported
Was Load Rejected (Y/N): No
Reason Load Was Rejected: Not reported
Waste Code: Not reported
Manifest Year: Not reported
Quantity: Not reported
Unit: Not reported
Hand Code: Not reported

NJ_PDES:

NJPDES Permit Number: NJ0064661
Facility Telephone: 9999999999
Facility Contact: PLANT OFFICER
Facility Municipality: JERSEY CITY
Facility Enforcement region: NORTHERN
Discharger Classification: Minor
Discharger Category Code: Not reported
Document Status: Not reported
Facility Primary SIC code: Not reported
Facility Ownership: PRIVATE
Facility Discharge Basin code: Not reported
Facility Discharge Basin name: Not reported
Facility Lat/Long: 0 0
Facility Lot number: Not reported
Facility Block number: Not reported
Permittee Name: LANGER TRANSPORT COMPANY
Permittee Address: PO BOX 305
Permittee PO Box: Not reported
Permittee City,St,Zip: JERSEY CITY, NJ 07303 0000
Category Description: NEW
Date Permit Application Received: 11/3/1986
Date Draft Permit Issued: - -
Date Final Permit Issued: 12/1/1987
Date Final Permit Effective: 1/1/1988
Date Final Permit Expires: 12/31/1992

Map ID
Direction
Distance
Elevation

MAP FINDINGS

Site

Database(s)

EDR ID Number
EPA ID Number

LANGER TRANSPORT CORP (Continued)

1000233786

PI Number: Not reported
Regional Office: Not reported
Permit Discharge Category: SR
Permit Category Desc: SITE REMEDIATION

NY MANIFEST:

EPA ID: NJD044358042
Country: USA
Mailing Name: LANGER TRANSPORT CORPORATION
Mailing Contact: GALLAGHER JAMES SAFETY DI
Mailing Address: PO BOX 305
Mailing Address 2: Not reported
Mailing City: JERSEY CITY
Mailing State: NJ
Mailing Zip: 07303
Mailing Zip4: Not reported
Mailing Country: USA
Mailing Phone: 201-434-1600

Document ID: NYB6794091
Manifest Status: Completed copy
Trans1 State ID: X92414TN
Trans2 State ID: Not reported
Generator Ship Date: 950112
Trans1 Recv Date: 950112
Trans2 Recv Date: Not reported
TSD Site Recv Date: 950116
Part A Recv Date: 950126
Part B Recv Date: 950130
Generator EPA ID: NJD044358042
Trans1 EPA ID: NYD049253719
Trans2 EPA ID: Not reported
TSD ID: NYD049253719
Waste Code: D001 - NON-LISTED IGNITABLE WASTES
Quantity: 00220
Units: G - Gallons (liquids only)* (8.3 pounds)
Number of Containers: 004
Container Type: DM - Metal drums, barrels
Handling Method: R Material recovery of more than 75 percent of the total material.
Specific Gravity: 100
Year: 95
Manifest Tracking Num: Not reported
Import Ind: Not reported
Export Ind: Not reported
Discr Quantity Ind: Not reported
Discr Type Ind: Not reported
Discr Residue Ind: Not reported
Discr Partial Reject Ind: Not reported
Discr Full Reject Ind: Not reported
Manifest Ref Num: Not reported
Alt Fac RCRA Id: Not reported
Alt Fac Sign Date: Not reported
Mgmt Method Type Code: Not reported

Document ID: NYB7892721

Map ID
Direction
Distance
Elevation

MAP FINDINGS

Site

Database(s)

EDR ID Number
EPA ID Number

LANGER TRANSPORT CORP (Continued)

1000233786

Manifest Status: Completed copy
Trans1 State ID: V51914TN
Trans2 State ID: Not reported
Generator Ship Date: 950503
Trans1 Recv Date: 950503
Trans2 Recv Date: Not reported
TSD Site Recv Date: 950505
Part A Recv Date: 950512
Part B Recv Date: 950518
Generator EPA ID: NJD044358042
Trans1 EPA ID: NYD049253719
Trans2 EPA ID: Not reported
TSDF ID: NYD049253719
Waste Code: D001 - NON-LISTED IGNITABLE WASTES
Quantity: 00165
Units: G - Gallons (liquids only)* (8.3 pounds)
Number of Containers: 003
Container Type: DM - Metal drums, barrels
Handling Method: R Material recovery of more than 75 percent of the total material.
Specific Gravity: 100
Year: 95
Manifest Tracking Num: Not reported
Import Ind: Not reported
Export Ind: Not reported
Discr Quantity Ind: Not reported
Discr Type Ind: Not reported
Discr Residue Ind: Not reported
Discr Partial Reject Ind: Not reported
Discr Full Reject Ind: Not reported
Manifest Ref Num: Not reported
Alt Fac RCRA Id: Not reported
Alt Fac Sign Date: Not reported
Mgmt Method Type Code: Not reported

Document ID: NYO2827143
Manifest Status: Completed copy
Trans1 State ID: GA002
Trans2 State ID: Not reported
Generator Ship Date: 830510
Trans1 Recv Date: 830510
Trans2 Recv Date: Not reported
TSD Site Recv Date: 830511
Part A Recv Date: 030517
Part B Recv Date: 030517
Generator EPA ID: NJD044358042
Trans1 EPA ID: GAD042097261
Trans2 EPA ID: Not reported
TSDF ID: NYD080336241
Waste Code: U188 - PHENOL
Quantity: 00660
Units: G - Gallons (liquids only)* (8.3 pounds)
Number of Containers: 012
Container Type: DM - Metal drums, barrels
Handling Method: L Landfill.
Specific Gravity: 100
Year: 83

Map ID
Direction
Distance
Elevation

MAP FINDINGS

Site

Database(s)

EDR ID Number
EPA ID Number

LANGER TRANSPORT CORP (Continued)

1000233786

Manifest Tracking Num: Not reported
Import Ind: Not reported
Export Ind: Not reported
Discr Quantity Ind: Not reported
Discr Type Ind: Not reported
Discr Residue Ind: Not reported
Discr Partial Reject Ind: Not reported
Discr Full Reject Ind: Not reported
Manifest Ref Num: Not reported
Alt Fac RCRA Id: Not reported
Alt Fac Sign Date: Not reported
Mgmt Method Type Code: Not reported

Document ID: NYB7831521
Manifest Status: Completed copy
Trans1 State ID: 5038A1NY
Trans2 State ID: Not reported
Generator Ship Date: 960618
Trans1 Recv Date: 960618
Trans2 Recv Date: Not reported
TSD Site Recv Date: 960619
Part A Recv Date: 960628
Part B Recv Date: 960701
Generator EPA ID: NJD044358042
Trans1 EPA ID: NYD049253719
Trans2 EPA ID: Not reported
TSDF ID: NYD049253719
Waste Code: D001 - NON-LISTED IGNITABLE WASTES
Quantity: 00220
Units: G - Gallons (liquids only)* (8.3 pounds)
Number of Containers: 004
Container Type: DM - Metal drums, barrels
Handling Method: R Material recovery of more than 75 percent of the total material.
Specific Gravity: 100
Year: 96
Manifest Tracking Num: Not reported
Import Ind: Not reported
Export Ind: Not reported
Discr Quantity Ind: Not reported
Discr Type Ind: Not reported
Discr Residue Ind: Not reported
Discr Partial Reject Ind: Not reported
Discr Full Reject Ind: Not reported
Manifest Ref Num: Not reported
Alt Fac RCRA Id: Not reported
Alt Fac Sign Date: Not reported
Mgmt Method Type Code: Not reported

Document ID: NYB7442667
Manifest Status: Completed copy
Trans1 State ID: 1306AONY
Trans2 State ID: Not reported
Generator Ship Date: 950922
Trans1 Recv Date: 950922
Trans2 Recv Date: Not reported

Map ID
Direction
Distance
Elevation

MAP FINDINGS

Site

Database(s)

EDR ID Number
EPA ID Number

LANGER TRANSPORT CORP (Continued)

1000233786

TSD Site Recv Date: 950922
Part A Recv Date: 950929
Part B Recv Date: 951004
Generator EPA ID: NJD044358042
Trans1 EPA ID: NYD049253719
Trans2 EPA ID: Not reported
TSDF ID: NYD049253719
Waste Code: D001 - NON-LISTED IGNITABLE WASTES
Quantity: 00110
Units: G - Gallons (liquids only)* (8.3 pounds)
Number of Containers: 002
Container Type: DM - Metal drums, barrels
Handling Method: R Material recovery of more than 75 percent of the total material.
Specific Gravity: 100
Year: 95
Manifest Tracking Num: Not reported
Import Ind: Not reported
Export Ind: Not reported
Discr Quantity Ind: Not reported
Discr Type Ind: Not reported
Discr Residue Ind: Not reported
Discr Partial Reject Ind: Not reported
Discr Full Reject Ind: Not reported
Manifest Ref Num: Not reported
Alt Fac RCRA Id: Not reported
Alt Fac Sign Date: Not reported
Mgmt Method Type Code: Not reported

Document ID: NYB7121916
Manifest Status: Completed copy
Trans1 State ID: 5038A1NY
Trans2 State ID: Not reported
Generator Ship Date: 960916
Trans1 Recv Date: 960916
Trans2 Recv Date: Not reported
TSD Site Recv Date: 960917
Part A Recv Date: 960927
Part B Recv Date: 961003
Generator EPA ID: NJD044358042
Trans1 EPA ID: NYD049253719
Trans2 EPA ID: Not reported
TSDF ID: NYD049253719
Waste Code: D001 - NON-LISTED IGNITABLE WASTES
Quantity: 00150
Units: P - Pounds
Number of Containers: 001
Container Type: DM - Metal drums, barrels
Handling Method: T Chemical, physical, or biological treatment.
Specific Gravity: 100
Waste Code: Not reported
Quantity: 00110
Units: G - Gallons (liquids only)* (8.3 pounds)
Number of Containers: 002
Container Type: DM - Metal drums, barrels
Handling Method: R Material recovery of more than 75 percent of the total material.
Specific Gravity: 100

Map ID
Direction
Distance
Elevation

MAP FINDINGS

Site

Database(s)

EDR ID Number
EPA ID Number

LANGER TRANSPORT CORP (Continued)

1000233786

Year: 96
Manifest Tracking Num: Not reported
Import Ind: Not reported
Export Ind: Not reported
Discr Quantity Ind: Not reported
Discr Type Ind: Not reported
Discr Residue Ind: Not reported
Discr Partial Reject Ind: Not reported
Discr Full Reject Ind: Not reported
Manifest Ref Num: Not reported
Alt Fac RCRA Id: Not reported
Alt Fac Sign Date: Not reported
Mgmt Method Type Code: Not reported

Document ID: NYB7248879
Manifest Status: Completed copy
Trans1 State ID: 1306AONY
Trans2 State ID: Not reported
Generator Ship Date: 960531
Trans1 Recv Date: 960531
Trans2 Recv Date: Not reported
TSD Site Recv Date: 960531
Part A Recv Date: 960610
Part B Recv Date: 960612
Generator EPA ID: NJD044358042
Trans1 EPA ID: NYD049253719
Trans2 EPA ID: Not reported
TSD ID: NYD049253719
Waste Code: D001 - NON-LISTED IGNITABLE WASTES
Quantity: 00550
Units: G - Gallons (liquids only)* (8.3 pounds)
Number of Containers: 010
Container Type: DM - Metal drums, barrels
Handling Method: R Material recovery of more than 75 percent of the total material.
Specific Gravity: 100
Year: 96
Manifest Tracking Num: Not reported
Import Ind: Not reported
Export Ind: Not reported
Discr Quantity Ind: Not reported
Discr Type Ind: Not reported
Discr Residue Ind: Not reported
Discr Partial Reject Ind: Not reported
Discr Full Reject Ind: Not reported
Manifest Ref Num: Not reported
Alt Fac RCRA Id: Not reported
Alt Fac Sign Date: Not reported
Mgmt Method Type Code: Not reported

Document ID: NYB7120044
Manifest Status: Completed copy
Trans1 State ID: 5038A1NY
Trans2 State ID: Not reported
Generator Ship Date: 960823
Trans1 Recv Date: 960823

Map ID
Direction
Distance
Elevation

MAP FINDINGS

Site

Database(s)

EDR ID Number
EPA ID Number

LANGER TRANSPORT CORP (Continued)

1000233786

Trans2 Recv Date: Not reported
TSD Site Recv Date: 960823
Part A Recv Date: 960909
Part B Recv Date: 960912
Generator EPA ID: NJD044358042
Trans1 EPA ID: NYD049253719
Trans2 EPA ID: Not reported
TSD ID: NYD049253719
Waste Code: D001 - NON-LISTED IGNITABLE WASTES
Quantity: 00275
Units: G - Gallons (liquids only)* (8.3 pounds)
Number of Containers: 005
Container Type: DM - Metal drums, barrels
Handling Method: R Material recovery of more than 75 percent of the total material.
Specific Gravity: 100
Year: 96
Manifest Tracking Num: Not reported
Import Ind: Not reported
Export Ind: Not reported
Discr Quantity Ind: Not reported
Discr Type Ind: Not reported
Discr Residue Ind: Not reported
Discr Partial Reject Ind: Not reported
Discr Full Reject Ind: Not reported
Manifest Ref Num: Not reported
Alt Fac RCRA Id: Not reported
Alt Fac Sign Date: Not reported
Mgmt Method Type Code: Not reported

Document ID: NYB8331732
Manifest Status: Completed copy
Trans1 State ID: 5038A1NY
Trans2 State ID: Not reported
Generator Ship Date: 961014
Trans1 Recv Date: 961014
Trans2 Recv Date: Not reported
TSD Site Recv Date: 961015
Part A Recv Date: 961025
Part B Recv Date: 961107
Generator EPA ID: NJD044358042
Trans1 EPA ID: NYD049253719
Trans2 EPA ID: Not reported
TSD ID: NYD049253719
Waste Code: D001 - NON-LISTED IGNITABLE WASTES
Quantity: 00165
Units: G - Gallons (liquids only)* (8.3 pounds)
Number of Containers: 003
Container Type: DM - Metal drums, barrels
Handling Method: R Material recovery of more than 75 percent of the total material.
Specific Gravity: 100
Year: 96
Manifest Tracking Num: Not reported
Import Ind: Not reported
Export Ind: Not reported
Discr Quantity Ind: Not reported
Discr Type Ind: Not reported

Map ID
Direction
Distance
Elevation

MAP FINDINGS

Site

Database(s)

EDR ID Number
EPA ID Number

LANGER TRANSPORT CORP (Continued)

1000233786

Discr Residue Ind: Not reported
Discr Partial Reject Ind: Not reported
Discr Full Reject Ind: Not reported
Manifest Ref Num: Not reported
Alt Fac RCRA Id: Not reported
Alt Fac Sign Date: Not reported
Mgmt Method Type Code: Not reported

Document ID: NYG0246735
Manifest Status: Completed copy
Trans1 State ID: 1306A0NY
Trans2 State ID: Not reported
Generator Ship Date: 970206
Trans1 Recv Date: 970206
Trans2 Recv Date: Not reported
TSD Site Recv Date: 970207
Part A Recv Date: 970219
Part B Recv Date: 970219
Generator EPA ID: NJD044358042
Trans1 EPA ID: NYD049253719
Trans2 EPA ID: Not reported
TSD ID: NYD049253719
Waste Code: D001 - NON-LISTED IGNITABLE WASTES
Quantity: 00385
Units: G - Gallons (liquids only)* (8.3 pounds)
Number of Containers: 007
Container Type: DM - Metal drums, barrels
Handling Method: R Material recovery of more than 75 percent of the total material.
Specific Gravity: 100
Year: 97
Manifest Tracking Num: Not reported
Import Ind: Not reported
Export Ind: Not reported
Discr Quantity Ind: Not reported
Discr Type Ind: Not reported
Discr Residue Ind: Not reported
Discr Partial Reject Ind: Not reported
Discr Full Reject Ind: Not reported
Manifest Ref Num: Not reported
Alt Fac RCRA Id: Not reported
Alt Fac Sign Date: Not reported
Mgmt Method Type Code: Not reported

Document ID: NYG0187722
Manifest Status: Completed copy
Trans1 State ID: 5038A1NY
Trans2 State ID: Not reported
Generator Ship Date: 970630
Trans1 Recv Date: 970630
Trans2 Recv Date: Not reported
TSD Site Recv Date: 970630
Part A Recv Date: 970716
Part B Recv Date: 970723
Generator EPA ID: NJD044358042
Trans1 EPA ID: NYD049253719

Map ID
Direction
Distance
Elevation

MAP FINDINGS

Site

Database(s)

EDR ID Number
EPA ID Number

LANGER TRANSPORT CORP (Continued)

1000233786

Trans2 EPA ID: Not reported
TSDF ID: NYD049253719
Waste Code: D001 - NON-LISTED IGNITABLE WASTES
Quantity: 00330
Units: G - Gallons (liquids only)* (8.3 pounds)
Number of Containers: 006
Container Type: DM - Metal drums, barrels
Handling Method: R Material recovery of more than 75 percent of the total material.
Specific Gravity: 100
Year: 97
Manifest Tracking Num: Not reported
Import Ind: Not reported
Export Ind: Not reported
Discr Quantity Ind: Not reported
Discr Type Ind: Not reported
Discr Residue Ind: Not reported
Discr Partial Reject Ind: Not reported
Discr Full Reject Ind: Not reported
Manifest Ref Num: Not reported
Alt Fac RCRA Id: Not reported
Alt Fac Sign Date: Not reported
Mgmt Method Type Code: Not reported

Document ID: NYB6638949
Manifest Status: Completed copy
Trans1 State ID: X92414TN
Trans2 State ID: Not reported
Generator Ship Date: 940909
Trans1 Recv Date: 940909
Trans2 Recv Date: Not reported
TSD Site Recv Date: 940912
Part A Recv Date: 940916
Part B Recv Date: 940926
Generator EPA ID: NJD044358042
Trans1 EPA ID: NYD049253719
Trans2 EPA ID: Not reported
TSDF ID: NYD049253719
Waste Code: D001 - NON-LISTED IGNITABLE WASTES
Quantity: 00220
Units: G - Gallons (liquids only)* (8.3 pounds)
Number of Containers: 004
Container Type: DM - Metal drums, barrels
Handling Method: R Material recovery of more than 75 percent of the total material.
Specific Gravity: 100
Year: 94
Manifest Tracking Num: Not reported
Import Ind: Not reported
Export Ind: Not reported
Discr Quantity Ind: Not reported
Discr Type Ind: Not reported
Discr Residue Ind: Not reported
Discr Partial Reject Ind: Not reported
Discr Full Reject Ind: Not reported
Manifest Ref Num: Not reported
Alt Fac RCRA Id: Not reported
Alt Fac Sign Date: Not reported

Map ID
Direction
Distance
Elevation

MAP FINDINGS

Site

Database(s)

EDR ID Number
EPA ID Number

LANGER TRANSPORT CORP (Continued)

1000233786

Mgmt Method Type Code: Not reported

Document ID: NYB6624126
Manifest Status: Completed copy
Trans1 State ID: V51914TN
Trans2 State ID: Not reported
Generator Ship Date: 941207
Trans1 Recv Date: 941207
Trans2 Recv Date: Not reported
TSD Site Recv Date: 941209
Part A Recv Date: 941215
Part B Recv Date: 941222
Generator EPA ID: NJD044358042
Trans1 EPA ID: NYD049253719
Trans2 EPA ID: Not reported
TSD ID: NYD049253719
Waste Code: D001 - NON-LISTED IGNITABLE WASTES
Quantity: 00165
Units: G - Gallons (liquids only)* (8.3 pounds)
Number of Containers: 003
Container Type: DM - Metal drums, barrels
Handling Method: R Material recovery of more than 75 percent of the total material.
Specific Gravity: 100
Year: 94
Manifest Tracking Num: Not reported
Import Ind: Not reported
Export Ind: Not reported
Discr Quantity Ind: Not reported
Discr Type Ind: Not reported
Discr Residue Ind: Not reported
Discr Partial Reject Ind: Not reported
Discr Full Reject Ind: Not reported
Manifest Ref Num: Not reported
Alt Fac RCRA Id: Not reported
Alt Fac Sign Date: Not reported
Mgmt Method Type Code: Not reported

CQ419 309 ARLINGTON AVE
East 309 ARLINGTON AVE
1/2-1 JERSEY CITY, NJ 07300
0.832 mi.
4393 ft.

SHWS S105010110
BROWNFIELDS N/A
HIST HWS

Relative: SHWS:
Higher Site ID: 87584
Status: ACTIVE
Actual: Home Owner: No
42 ft. PI Number: Not reported
X Coord Site: 610865
X Coord PI: 610865
Y Coord Site: 684503
Y Coord PI: 684503

NJ BROWNFIELD:
Price: Negotiable
Assessed Value: Not reported

Map ID
Direction
Distance
Elevation

MAP FINDINGS

Site

Database(s)

EDR ID Number
EPA ID Number

309 ARLINGTON AVE (Continued)

S105010110

Owner Name: DEP Case
Value: Not reported
Planning Area: Planning Area 1
Property Size: Not reported
General Comments: Not reported

HIST SHWS:

Case Status: Active
Status Date: 12/21/2000
Case ID: G000061252
Contact: County Environmental Health Act
Sub Section Label: A: Sites with On-Site Sources of Contamination
Site Municipality: 0906
Remedial Level Code: C1
Classification exception area dt: None
Classification exception area dt: Not reported
Deed Notice Status: None
Deed Notice Date: Not reported
Engineering Control Status: None
Engineering Control Date: Not reported
National Priorities List Status: Not reported
National Priorities List Date: Not reported
X Coordinate: 610865
Y Coordinate: 684503
Coordinate System: NJ State Plane (NAD83) - USFEET

CR420
ESE
1/2-1
0.832 mi.
4394 ft.

181 RANDOLPH AVENUE
181 RANDOLPH AVE
JERSEY CITY, NJ 07300
Site 1 of 2 in cluster CR

SHWS 1007006436
HIST HWS N/A

Relative:
Higher

SHWS:

Site ID: 68195
Status: ACTIVE
Home Owner: No
PI Number: Not reported
X Coord Site: 610734
X Coord PI: 610734
Y Coord Site: 683772
Y Coord PI: 683772

Actual:
31 ft.

HIST SHWS:

Case Status: Active
Status Date: 9/16/1994
Case ID: G000023994
Contact: Bureau of Field Operations - Northern
Sub Section Label: A: Sites with On-Site Sources of Contamination
Site Municipality: 0906
Remedial Level Code: C1
Classification exception area dt: None
Classification exception area dt: Not reported
Deed Notice Status: None
Deed Notice Date: Not reported
Engineering Control Status: None
Engineering Control Date: Not reported
National Priorities List Status: Not reported

Map ID
 Direction
 Distance
 Elevation

MAP FINDINGS

Site

Database(s)

EDR ID Number
 EPA ID Number

181 RANDOLPH AVENUE (Continued)

1007006436

National Priorities List Date: Not reported
 X Coordinate: 610734
 Y Coordinate: 683772
 Coordinate System: NJ State Plane (NAD83) - USFEET

CR421
ESE
1/2-1
0.835 mi.
4411 ft.

185 RANDOLPH AVENUE
185 RANDOLPH AVE
JERSEY CITY, NJ 07300

SHWS 1007006438
HIST HWS N/A

Site 2 of 2 in cluster CR

Relative:
Higher

SHWS:

Site ID: 68196
 Status: ACTIVE
 Home Owner: No
 PI Number: Not reported
 X Coord Site: 610758
 X Coord PI: 610758
 Y Coord Site: 683805
 Y Coord PI: 683805

Actual:
31 ft.

HIST SHWS:

Case Status: Active
 Status Date: 9/16/1994
 Case ID: G000023995
 Contact: Bureau of Field Operations - Northern
 Sub Section Label: A: Sites with On-Site Sources of Contamination
 Site Municipality: 0906
 Remedial Level Code: C1
 Classification exception area dt: None
 Classification exception area dt: Not reported
 Deed Notice Status: None
 Deed Notice Date: Not reported
 Engineering Control Status: None
 Engineering Control Date: Not reported
 National Priorities List Status: Not reported
 National Priorities List Date: Not reported
 X Coordinate: 610758
 Y Coordinate: 683805
 Coordinate System: NJ State Plane (NAD83) - USFEET

422
SW
1/2-1
0.838 mi.
4423 ft.

STAR SERVICE CENTERS INC
1 WEST SIDE AVE
JERSEY CITY, NJ 07305

SHWS U000353776
LUST N/A
UST

Relative:
Lower

SHWS:

Site ID: 13919
 Status: CLOSED
 Home Owner: No
 PI Number: Not reported
 X Coord Site: Not reported
 X Coord PI: Not reported
 Y Coord Site: Not reported
 Y Coord PI: Not reported

Actual:
12 ft.

Map ID
Direction
Distance
Elevation

MAP FINDINGS

Site

Database(s)

EDR ID Number
EPA ID Number

STAR SERVICE CENTERS INC (Continued)

U000353776

LUST:

Case ID: 1847
Bureau: INS

UST:

Facility ID: 001847
Owner Name: Not Identified Not Identified
Organization: Not Identified
Contact Type(UST Reg): Facility Operator
Contact Address (UST Reg): Not reported
Contact Address 2 (UST Reg): Not reported
Contact City,St,Zip (UST Reg): Not reported
Owner Name: THOMAS F CLARKIN
Organization: THOMAS F CLARKIN
Contact Type(UST Reg): Tank Owner
Contact Address (UST Reg): 705 KENNEDY BLVD
Contact Address 2 (UST Reg): Not reported
Contact City,St,Zip (UST Reg): Bayonne, NJ 07002

Tank Id: TANK-1
Tank Number: 0001
Tank Contents: Unleaded Gasoline
Tank Size: 8000
Install Date: 1/1/1972
Tank Compliance: Yes
Tank Status: In-use
Overfill: Yes
Tank Status Date: 1/1/1972
Compliance Monitoring?: Yes
Overfill Protection: Yes
Spill Containment: Yes
Tank Wellhead Protection: No

TANK MONITOR DATA:

Monitor Tank / Pipe: Pipe
Monitor Type: Tightness Test
Monitor Tank / Pipe: Tank
Monitor Type: In-tank(automatic)monitoring
Monitor Tank / Pipe: Pipe
Monitor Type: Automatic line leak detector

TANK DETAIL:

Tankpipe Tank / Pipe: Pipe
Tankpipe Construction Type: Cathodically protected steel - Sacrificial anode
Tankpipe Tank / Pipe: Tank
Tankpipe Construction Type: Cathodically protected steel - Sacrificial anode

Tank Id: TANK-2
Tank Number: 0002
Tank Contents: Unleaded Gasoline
Tank Size: 8000
Install Date: 1/1/1972
Tank Compliance: Yes
Tank Status: In-use
Overfill: Yes
Tank Status Date: 1/1/1972
Compliance Monitoring?: Yes

Map ID
 Direction
 Distance
 Elevation

MAP FINDINGS

Site

Database(s)

EDR ID Number
 EPA ID Number

STAR SERVICE CENTERS INC (Continued)

U000353776

Overfill Protection:	Yes
Spill Containment:	Yes
Tank Wellhead Protection:	No
TANK MONITOR DATA:	
Monitor Tank / Pipe:	Pipe
Monitor Type:	Tightness Test
Monitor Tank / Pipe:	Pipe
Monitor Type:	Automatic line leak detector
Monitor Tank / Pipe:	Tank
Monitor Type:	In-tank(automatic)monitoring
TANK DETAIL:	
Tankpipe Tank / Pipe:	Tank
Tankpipe Construction Type:	Cathodically protected steel - Sacrificial anode
Tankpipe Tank / Pipe:	Pipe
Tankpipe Construction Type:	Cathodically protected steel - Sacrificial anode
Tank Id:	TANK-3
Tank Number:	0003
Tank Contents:	Unleaded Gasoline
Tank Size:	10000
Install Date:	1/1/1979
Tank Compliance:	Yes
Tank Status:	In-use
Overfill:	Yes
Tank Status Date:	1/1/1979
Compliance Monitoring?:	Yes
Overfill Protection:	Yes
Spill Containment:	Yes
Tank Wellhead Protection:	No
TANK MONITOR DATA:	
Monitor Tank / Pipe:	Tank
Monitor Type:	In-tank(automatic)monitoring
Monitor Tank / Pipe:	Pipe
Monitor Type:	Automatic line leak detector
Monitor Tank / Pipe:	Pipe
Monitor Type:	Tightness Test
TANK DETAIL:	
Tankpipe Tank / Pipe:	Pipe
Tankpipe Construction Type:	Cathodically protected steel - Sacrificial anode
Tankpipe Tank / Pipe:	Tank
Tankpipe Construction Type:	Cathodically protected steel - Sacrificial anode

CP423
SW
 1/2-1
 0.838 mi.
 4425 ft.

TOMS DANFORTH SERVICE INC
432 DANFORTH AVE
JERSEY CITY, NJ 07305
 Site 2 of 2 in cluster CP

SHWS U000352584
UST N/A
HIST LUST
HIST HWS

Relative:
Lower

SHWS:
 Site ID: 7455
 Status: ACTIVE
 Home Owner: No
 PI Number: 271
 X Coord Site: 603233
 X Coord PI: 603233
 Y Coord Site: 682308

Actual:
12 ft.

Map ID
Direction
Distance
Elevation

MAP FINDINGS

Site

Database(s)

EDR ID Number
EPA ID Number

TOMS DANFORTH SERVICE INC (Continued)

U000352584

Y Coord Pl: 682308

UST:

Facility ID: 000271
Owner Name: HARJINDER SINGH
Organization: DANFORTH SERVICE INC DBA GETGO
Contact Type(UST Reg): Facility Operator
Contact Address (UST Reg): 432 DANFORTH AVE
Contact Address 2 (UST Reg): Not reported
Contact City,St,Zip (UST Reg): Jersey City, NJ 07305
Owner Name: HARJINDER SINGH
Organization: DANFORTH SERVICE INC DBA GETGO
Contact Type(UST Reg): Tank Owner
Contact Address (UST Reg): 432 DANFORTH AVE
Contact Address 2 (UST Reg): Not reported
Contact City,St,Zip (UST Reg): Jersey City, NJ 07305

Tank Id: TANK-1
Tank Number: 01
Tank Contents: Unleaded Gasoline
Tank Size: 4000
Install Date: 1/1/1986
Tank Compliance: Yes
Tank Status: In-use
Overfill: Yes
Tank Status Date: 1/1/1986
Compliance Monitoring?: Yes
Overfill Protection: Yes
Spill Containment: Yes
Tank Wellhead Protection: Not reported

TANK MONITOR DATA:

Monitor Tank / Pipe: Pipe
Monitor Type: Automatic line leak detector
Monitor Tank / Pipe: Pipe
Monitor Type: Interstitial
Monitor Tank / Pipe: Tank
Monitor Type: In-tank(automatic)monitoring
Monitor Tank / Pipe: Tank
Monitor Type: Inventory Control
Monitor Tank / Pipe: Tank
Monitor Type: Manual Tank Gauging

TANK DETAIL:

Tankpipe Tank / Pipe: Pipe
Tankpipe Construction Type: Fiberglass-reinforced plastic
Tankpipe Tank / Pipe: Tank
Tankpipe Construction Type: Cathodically protected steel - Sacrificial anode

Tank Id: TANK-2
Tank Number: 02
Tank Contents: Unleaded Gasoline
Tank Size: 4000
Install Date: 1/1/1986
Tank Compliance: Yes
Tank Status: In-use
Overfill: Yes
Tank Status Date: 1/1/1986

Map ID
Direction
Distance
Elevation

MAP FINDINGS

Site

Database(s)

EDR ID Number
EPA ID Number

TOMS DANFORTH SERVICE INC (Continued)

U000352584

Compliance Monitoring?: Yes
Overfill Protection: Yes
Spill Containment: Yes
Tank Wellhead Protection: Not reported

TANK MONITOR DATA:

Monitor Tank / Pipe: Pipe
Monitor Type: Automatic line leak detector
Monitor Tank / Pipe: Pipe
Monitor Type: Interstitial
Monitor Tank / Pipe: Tank
Monitor Type: In-tank(automatic)monitoring
Monitor Tank / Pipe: Tank
Monitor Type: Inventory Control
Monitor Tank / Pipe: Tank
Monitor Type: Manual Tank Gauging

TANK DETAIL:

Tankpipe Tank / Pipe: Pipe
Tankpipe Construction Type: Fiberglass-reinforced plastic
Tankpipe Tank / Pipe: Tank
Tankpipe Construction Type: Cathodically protected steel - Sacrificial anode

Tank Id: TANK-3
Tank Number: 03
Tank Contents: Unleaded Gasoline
Tank Size: 3000
Install Date: 1/1/1986
Tank Compliance: Yes
Tank Status: In-use
Overfill: Yes
Tank Status Date: 1/1/1986
Compliance Monitoring?: Yes
Overfill Protection: Yes
Spill Containment: Yes
Tank Wellhead Protection: Not reported

TANK MONITOR DATA:

Monitor Tank / Pipe: Pipe
Monitor Type: Automatic line leak detector
Monitor Tank / Pipe: Pipe
Monitor Type: Interstitial
Monitor Tank / Pipe: Tank
Monitor Type: In-tank(automatic)monitoring
Monitor Tank / Pipe: Tank
Monitor Type: Inventory Control
Monitor Tank / Pipe: Tank
Monitor Type: Manual Tank Gauging

TANK DETAIL:

Tankpipe Tank / Pipe: Pipe
Tankpipe Construction Type: Fiberglass-reinforced plastic
Tankpipe Tank / Pipe: Tank
Tankpipe Construction Type: Cathodically protected steel - Sacrificial anode

Tank Id: TANK-4
Tank Number: 04
Tank Contents: Waste Oil
Tank Size: 1000

Map ID
Direction
Distance
Elevation

MAP FINDINGS

Site

Database(s)

EDR ID Number
EPA ID Number

TOMS DANFORTH SERVICE INC (Continued)

U000352584

Install Date: 1/1/1961
Tank Compliance: No
Tank Status: Abandoned in Place
Overfill: No
Tank Status Date: 10/29/1998
Compliance Monitoring?: No
Overfill Protection: No
Spill Containment: No
Tank Wellhead Protection: Not reported

TANK MONITOR DATA:

Monitor Tank / Pipe: Pipe
Monitor Type: None
Monitor Tank / Pipe: Tank
Monitor Type: None

TANK DETAIL:

Tankpipe Tank / Pipe: Pipe
Tankpipe Construction Type: Other
Tankpipe Tank / Pipe: Tank
Tankpipe Construction Type: Bare steel

Tank Id: TANK-5
Tank Number: 05
Tank Contents: Heating Oil (No. 4)
Tank Size: 1000
Install Date: 1/1/1961
Tank Compliance: No
Tank Status: Removed
Overfill: No
Tank Status Date: 11/3/1998
Compliance Monitoring?: No
Overfill Protection: No
Spill Containment: No
Tank Wellhead Protection: Not reported

TANK MONITOR DATA:

Monitor Tank / Pipe: Pipe
Monitor Type: None
Monitor Tank / Pipe: Tank
Monitor Type: None

TANK DETAIL:

Tankpipe Tank / Pipe: Pipe
Tankpipe Construction Type: Other
Tankpipe Tank / Pipe: Tank
Tankpipe Construction Type: Bare steel

LUST HIST:

Case ID: 99-06-07-1419-50
Lead Program Assigned: Bureau of Underground Storage Tanks
Facility Status: Site Issued Letter of No Further Action for Area(s) Of Concern
UST ID: 0002710
TMS Number: N98-1236
Remedial Level: Site has confirmed soil and ground water contamination.
Case Manager: Jay Basavanhally
Facility Phone: (609) 984-7830
No Further Action: 12/5/2000 0:00:00
RAW Approved: Not reported

Map ID
Direction
Distance
Elevation

MAP FINDINGS

Site

Database(s)

EDR ID Number
EPA ID Number

TOMS DANFORTH SERVICE INC (Continued)

U000352584

CEA: Y
Date CEA Lifted: Not reported
Dead Notice: Not reported

HIST SHWS:

Case Status: Active
Status Date: 6/20/1994
Case ID: 000271
Contact: Bureau of Case Management
Sub Section Label: A: Sites with On-Site Sources of Contamination
Site Municipality: 0906
Remedial Level Code: C3
Classification exception area dt: Ongoing
Classification exception area dt: 6/5/2000
Deed Notice Status: Ongoing
Deed Notice Date: Not reported
Engineering Control Status: Ongoing
Engineering Control Date: Not reported
National Priorities List Status: Not reported
National Priorities List Date: Not reported
X Coordinate: 603233
Y Coordinate: 682308
Coordinate System: NJ State Plane (NAD83) - USFEET

424
South
1/2-1
0.839 mi.
4429 ft.

**104 STEVENS AVENUE
104 STEVENS AVE
JERSEY CITY, NJ 07300**

**SHWS 1007026563
HIST HWS N/A**

**Relative:
Higher**

SHWS:
Site ID: 68194
Status: ACTIVE
Home Owner: No
PI Number: Not reported
X Coord Site: 606182
X Coord PI: 606182
Y Coord Site: 680883
Y Coord PI: 680883

**Actual:
76 ft.**

HIST SHWS:

Case Status: Active
Status Date: 9/16/1994
Case ID: G000023993
Contact: Bureau of Field Operations - Northern
Sub Section Label: A: Sites with On-Site Sources of Contamination
Site Municipality: 0906
Remedial Level Code: C1
Classification exception area dt: None
Classification exception area dt: Not reported
Deed Notice Status: None
Deed Notice Date: Not reported
Engineering Control Status: None
Engineering Control Date: Not reported
National Priorities List Status: Not reported
National Priorities List Date: Not reported
X Coordinate: 606182

Map ID
Direction
Distance
Elevation

MAP FINDINGS

Site

Database(s)

EDR ID Number
EPA ID Number

104 STEVENS AVENUE (Continued)

1007026563

Y Coordinate: 680883
Coordinate System: NJ State Plane (NAD83) - USFEET

CS425 476 478 OCEAN AVENUE
SSE 478 OCEAN AVE
1/2-1 JERSEY CITY, NJ 07303
0.839 mi.
4432 ft. Site 1 of 3 in cluster CS

SHWS S105319933
NJ Release N/A
VCP

Relative:
Higher

SHWS:
Site ID: 70223
Status: ACTIVE
Home Owner: No
PI Number: Not reported
X Coord Site: Not reported
X Coord PI: Not reported
Y Coord Site: Not reported
Y Coord PI: Not reported

Actual:
71 ft.

NJ Release:

Facility ID: 11666 Case Number: 97-8-22-1123-45
Date Received: 8/22/1997 Nature of Incident: Municipal
Operator: ROB Incident Location: Not reported
Incident Type: Not reported
Location: Other
Other Location: Not reported
Contact Name: Not reported
Caller Name: REDACTED
Caller Title: JERSEY CITY ENG
Caller Address: Not reported
Caller City,St,Zip: Not reported
Caller Telephone: Not reported
Facility Phone: Not reported
Incident Date: 8/22/1997 Incident Time: 1100
Substance(s): OIL HEATING Substance Identity: Known
Substance Type: Liquid A310 Letter: No
CAS Number: Not reported Hazrds Material: Yes
TCPA Chemical: No Ref. Code: 101
COMU: 0906 Contained: Yes
Amnt Released: UNKNOWN Release Type: Terminated Release VE: Not reported
Injuries: No Facility Evacuation: No
Public Exposure: No Firemen at Scene: No
Police at Scene: No Receiving Water: Not reported
Contamination of: Land
Status at Spill: 1/550 GAL UST DISCOVERED AT THE ABOVE LOCATION DURING SIDEWALK
REMOVAL. UST WILL BE REMOVED BY CONTRACTOR.
NJ Spill Date: Not reported NJ Spill Time: Not reported
NJ Spill Name: Not reported NJ Spill Title: Not reported
NJ Spill Phone: Not reported
Other Date: Not reported Other Time: Not reported
Other Name: Not reported Other Title: Not reported
Other Telephone: Not reported
Public Evacuation: No
Assistance Requested: No
Wind Direction/Speed: Not reported
Local Municipality Notified: Not reported

Map ID
Direction
Distance
Elevation

MAP FINDINGS

Site

Database(s)

EDR ID Number
EPA ID Number

476 478 OCEAN AVENUE (Continued)

S105319933

Local Municipality Name: Not reported
Local Municipality Title: Not reported
Local Municipality Telephone: Not reported
Local Municipality Date: Not reported
Local Municipality Time: Not reported
Incident Description: U.S.T.
Incident Name: Not reported
Incident Referred To: DRPSR
Incident Region: BFO-CAS
Incident Telephone: Not reported
Incident Date: 8/22/1997
Incident time: Not reported
Incident ITM: B
Comments: Not reported
Date A310 Letter Printed: Not reported
Date Local Authority Was Notified: Not reported
Date Updated: Not reported
Date Report Faxed to Local Authority: Not reported
Local Authority Notification Date: Not reported
Rep Receive Date: Not reported
Reporter Type: Not reported
Reporter Name: Not reported
Reporter Title: Not reported
Reporter Org: Not reported
Reporter Address: Not reported
Reporter City,St,Zip: Not reported
Reporter County: Not reported
Incident Status: Not reported
Incident Category: Not reported
Incident Source: Not reported
Incident Address: Not reported
Incident Address 2: Not reported
Incident City,St,Zip: Not reported
Incident County: Not reported
DEP Requested: Not reported
Confidential: Not reported
Notify Type: Not reported
Road Closed: Not reported
Direction: Not reported
Responsible Party: Known
Responsible Party Name: JERSEY CITY ENG.
Responsible Party Contact: BETTIE KEARNS
Responsible Party Title: Not reported
Responsible Party Phone: 201-547-6852
Responsible Party Street: 280 GROVE ST
Responsible Party County: HUDSON
Responsible Party City,St,Zip: JERSEY CITY, NJ
Memo. Of Understanding: Not reported
Drill/trng Exercise: Not reported
Hazardous: Not reported

VCP:

Incident Number: 07-10-29-1732-09
MOA Execution Date: 2/20/2008
Type Of Vcp File: CURRENT
Pi Number: G000032303
Case Type(Case Type): MOA

Map ID
Direction
Distance
Elevation

MAP FINDINGS

Site

Database(s)

EDR ID Number
EPA ID Number

476 478 OCEAN AVENUE (Continued)

S105319933

Case Contact: Department Not reported
Case Contact Name: MARGARET COOK-LEVY
Case Contact: Organization HABITAT FOR HUMANITY OF HUDSON COUNTY
Case Contact: Address: Line1 68 STORMS AVE
Case Contact: Address: Line2 Not reported
Case Contact: Address: Line3 Not reported
Case Contact City,St,Zip: Jersey City, NJ 07306

426
ENE
1/2-1
0.844 mi.
4455 ft.

574 BERGEN AVENUE
574 BERGEN AVE
JERSEY CITY, NJ 07306

SHWS 1007053590
FINDS N/A

Relative:
Higher

SHWS:
Site ID: 77079
Status: CLOSED
Home Owner: No
PI Number: G000011151
X Coord Site: Not reported
X Coord PI: Not reported
Y Coord Site: Not reported
Y Coord PI: Not reported

Actual:
81 ft.

FINDS:

Registry ID: 110030728434

Environmental Interest/Information System
NJ-NJEMS (New Jersey - New Jersey Environmental Management System).
The Department of Environmental Protection (NJDEP) manages large
databases of environmental information in this integrated system.

CQ427
East
1/2-1
0.852 mi.
4496 ft.

329A ARLINGTON AVENUE
329 ARLINGTON AVE
JERSEY CITY, NJ 07304

SHWS 1010552389
FINDS N/A

Site 2 of 2 in cluster CQ

Relative:
Higher

SHWS:
Site ID: 228055
Status: CLOSED
Home Owner: Yes
PI Number: Not reported
X Coord Site: Not reported
X Coord PI: Not reported
Y Coord Site: Not reported
Y Coord PI: Not reported

Actual:
50 ft.

FINDS:

Registry ID: 110032545155

Environmental Interest/Information System

Map ID
 Direction
 Distance
 Elevation

MAP FINDINGS

Site

Database(s)

EDR ID Number
 EPA ID Number

329A ARLINGTON AVENUE (Continued)

1010552389

NJ-NJEMS (New Jersey - New Jersey Environmental Management System).
 The Department of Environmental Protection (NJDEP) manages large
 databases of environmental information in this integrated system.

CS428
SSE
1/2-1
0.854 mi.
4511 ft.

68 STEGMAN STREET
68 STEGMAN ST
JERSEY CITY, NJ 07305
Site 2 of 3 in cluster CS

SHWS **1008923248**
FINDS **N/A**

Relative:
Higher

SHWS:
 Site ID: 201653
 Status: CLOSED
 Home Owner: Yes
 PI Number: Not reported
 X Coord Site: Not reported
 X Coord PI: Not reported
 Y Coord Site: Not reported
 Y Coord PI: Not reported

Actual:
70 ft.

FINDS:

Registry ID: 110030646460

Environmental Interest/Information System
 NJ-NJEMS (New Jersey - New Jersey Environmental Management System).
 The Department of Environmental Protection (NJDEP) manages large
 databases of environmental information in this integrated system.

CS429
SSE
1/2-1
0.856 mi.
4519 ft.

JERSEY CITY FIRE DEPARTMENT
468 OCEAN AVE
JERSEY CITY, NJ 07305
Site 3 of 3 in cluster CS

SHWS **U000371318**
UST **N/A**
NJ Release
BROWNFIELDS
HIST LUST
HIST HWS

Relative:
Higher

SHWS:
 Site ID: 48661
 Status: ACTIVE
 Home Owner: No
 PI Number: 19994
 X Coord Site: 608157
 X Coord PI: 608157
 Y Coord Site: 681087
 Y Coord PI: 681087

Actual:
71 ft.

UST:

Facility ID: 019994
 Owner Name: Not Identified Not Identified
 Organization: Not Identified
 Contact Type(UST Reg): Facility Operator
 Contact Address (UST Reg): Not reported
 Contact Address 2 (UST Reg): Not reported

Map ID
Direction
Distance
Elevation

MAP FINDINGS

Site

Database(s)

EDR ID Number
EPA ID Number

JERSEY CITY FIRE DEPARTMENT (Continued)

U000371318

Contact City,St,Zip (UST Reg): Not reported
Owner Name: BUSINESS ADMINISTRAT
Organization: CITY OF JERSEY CITY
Contact Type(UST Reg): Tank Owner
Contact Address (UST Reg): 280 GROVE ST
Contact Address 2 (UST Reg): Not reported
Contact City,St,Zip (UST Reg): Jersey City, NJ 07302

Tank Id: TANK-1
Tank Number: E10
Tank Contents: Medium Diesel Fuel (No. 2-D)
Tank Size: 550
Install Date: 1/1/1944
Tank Compliance: No
Tank Status: Removed
Overfill: No
Tank Status Date: 2/7/1994
Compliance Monitoring?: No
Overfill Protection: No
Spill Containment: No
Tank Wellhead Protection: Not reported

TANK MONITOR DATA:

Monitor Tank / Pipe: Tank
Monitor Type: None
Monitor Tank / Pipe: Pipe
Monitor Type: None

TANK DETAIL:

Tankpipe Tank / Pipe: Pipe
Tankpipe Construction Type: Bare steel
Tankpipe Tank / Pipe: Tank
Tankpipe Construction Type: Bare steel

NJ Release:

Facility ID: 5169
Date Received: 4/11/1995
Operator: JIMH
Incident Type: Not reported
Location: Facility
Other Location: Not reported
Contact Name: Not reported
Caller Name: REDACTED
Caller Title: PMK GROUP
Caller Address: Not reported
Caller City,St,Zip: Not reported
Caller Telephone: Not reported
Facility Phone: Not reported
Incident Date: 2/7/1994
Substance(s): DIESEL FUEL
Substance Type: Liquid
CAS Number: Not reported
TCPA Chemical: No
COMU: 0906
Amnt Released: UNK
Release Type: Terminated
Injuries: No
Public Exposure: No

Case Number: 95-4-11-1003-25
Nature of Incident: Other
Incident Location: Not reported
Incident Time: Not reported
Substance Identity: Known
A310 Letter: Yes
Hazrds Material: Yes
Ref. Code: 101
Contained: Yes
Release VE: Not reported
Facility Evacuation: No

Map ID
Direction
Distance
Elevation

MAP FINDINGS

Site

Database(s)

EDR ID Number
EPA ID Number

JERSEY CITY FIRE DEPARTMENT (Continued)

U000371318

Police at Scene:	No	Firemen at Scene:	Yes
Contamination of:	Land	Receiving Water:	Not reported
Status at Spill:	REMOVED 1-550 TANK ALONG WITH SOIL		
NJ Spill Date:	Not reported	NJ Spill Time:	Not reported
NJ Spill Name:	Not reported	NJ Spill Title:	Not reported
NJ Spill Phone:	Not reported		
Other Date:	Not reported	Other Time:	Not reported
Other Name:	Not reported	Other Title:	Not reported
Other Telephone:	Not reported		
Public Evacuation:	No		
Assistance Requested:	No		
Wind Direction/Speed:	Not reported		
Local Municipality Notified:	Not reported		
Local Municipality Name:	JERSEY CITY		
Local Municipality Title:	ACT.CAPT.JOHNSON		
Local Municipality Telephone:	201-547-4271		
Local Municipality Date:	4/11/1995		
Local Municipality Time:	1005		
Incident Description:	U.S.T.		
Incident Name:	Not reported		
Incident Referred To:	DRPSR		
Incident Region:	BFO-CAS		
Incident Telephone:	Faxed,Mailed		
Incident Date:	4/11/1995		
Incident time:	Not reported		
Incident ITM:	B		
Comments:	Not reported		
Date A310 Letter Printed:	Not reported		
Date Local Authority Was Notified:	Not reported		
Date Updated:	Not reported		
Date Report Faxed to Local Authority:	Not reported		
Local Authority Notification Date:	Not reported		
Rep Receive Date:	Not reported		
Reporter Type:	Not reported		
Reporter Name:	Not reported		
Reporter Title:	Not reported		
Reporter Org:	Not reported		
Reporter Address:	Not reported		
Reporter City,St,Zip:	Not reported		
Reporter County:	Not reported		
Incident Status:	Not reported		
Incident Category:	Not reported		
Incident Source:	Not reported		
Incident Address:	Not reported		
Incident Address 2:	Not reported		
Incident City,St,Zip:	Not reported		
Incident County:	Not reported		
DEP Requested:	Not reported		
Confidential:	Not reported		
Notify Type:	Not reported		
Road Closed:	Not reported		
Direction:	Not reported		
Responsible Party:	Known		
Responsible Party Name:	CITY OF JERSEY CITY		
Responsible Party Contact:	Not reported		
Responsible Party Title:	Not reported		
Responsible Party Phone:	Not reported		

Map ID
Direction
Distance
Elevation

MAP FINDINGS

Site

Database(s)

EDR ID Number
EPA ID Number

JERSEY CITY FIRE DEPARTMENT (Continued)

U000371318

Responsible Party Street: Not reported
Responsible Party County: HUDSON
Responsible Party City,St,Zip: JERSEY CITY, NJ
Memo. Of Understanding: Not reported
Drill/trng Exercise: Not reported
Hazardous: Not reported

NJ BROWNFIELD:

Price: Negotiable
Assessed Value: Not reported
Owner Name: DEP Case
Value: Not reported
Planning Area: Planning Area 1
Property Size: Not reported
General Comments:Not reported

LUST HIST:

Case ID: 95-04-11-1003
Lead Program Assigned: Bureau of Underground Storage Tanks
Facility Status: Site Issued Letter of No Further Action for Area(s) Of Concern
UST ID: 0199948
TMS Number: C93-5566
Remedial Level: Site has confirmed soil and ground water contamination.
Case Manager: Not reported
Facility Phone: Not reported
No Further Action: 9/10/1996 0:00:00
RAW Approved: Y
CEA: Y
Date CEA Lifted: Not reported
Dead Notice: Not reported

HIST SHWS:

Case Status: NFA-A (Limited Restricted Use)
Status Date: 9/10/1996
Case ID: 019994
Contact: BSCM
Sub Section Label: C: Closed Sites with Restrictions
Site Municipality: 0906
Remedial Level Code: C2
Classification exception area dt: Ongoing
Classification exception area dt: 9/24/1996
Deed Notice Status: None
Deed Notice Date: Not reported
Engineering Control Status: None
Engineering Control Date: Not reported
National Priorities List Status: Not reported
National Priorities List Date: Not reported
X Coordinate: 608157
Y Coordinate: 681087
Coordinate System: NJ State Plane (NAD83) - USFEET

MAP FINDINGS

Map ID
 Direction
 Distance
 Elevation

Site

Database(s)

EDR ID Number
 EPA ID Number

CT430 **127 VAN NOSTRAND AVENUE**
South **127 VAN NOSTRAND AVE**
1/2-1 **JERSEY CITY, NJ 07304**
0.866 mi.
4574 ft. **Site 1 of 3 in cluster CT**

SHWS **1009682540**
FINDS **N/A**

Relative: SHWS:
Higher Site ID: 225478
 Status: ACTIVE
Actual: Home Owner: Yes
79 ft. PI Number: 294292
 X Coord Site: Not reported
 X Coord PI: Not reported
 Y Coord Site: Not reported
 Y Coord PI: Not reported

FINDS:

Registry ID: 110030700702

Environmental Interest/Information System
 NJ-NJEMS (New Jersey - New Jersey Environmental Management System).
 The Department of Environmental Protection (NJDEP) manages large
 databases of environmental information in this integrated system.

431 **QUALITY URBAN HOUSING PARTNERS**
NE **148 KENSINGTON AVE**
1/2-1 **JERSEY CITY, NJ 07303**
0.870 mi.
4591 ft.

SHWS **1007052367**
FINDS **N/A**

Relative: SHWS:
Higher Site ID: 78243
 Status: CLOSED
Actual: Home Owner: No
46 ft. PI Number: G000026991
 X Coord Site: Not reported
 X Coord PI: Not reported
 Y Coord Site: Not reported
 Y Coord PI: Not reported

FINDS:

Registry ID: 110015272603

Environmental Interest/Information System
 NJ-NJEMS (New Jersey - New Jersey Environmental Management System).
 The Department of Environmental Protection (NJDEP) manages large
 databases of environmental information in this integrated system.

MAP FINDINGS

Map ID			EDR ID Number
Direction			EPA ID Number
Distance			
Elevation	Site	Database(s)	

432 SSW 1/2-1 0.873 mi. 4609 ft.	337 CATOR AVENUE 337 CATOR AVE JERSEY CITY, NJ 07305	SHWS FINDS	1010526709 N/A
---	---	-----------------------------	---------------------------------

Relative: Equal	SHWS: Site ID: 144277 Status: CLOSED	
Actual: 26 ft.	Home Owner: Yes PI Number: Not reported X Coord Site: Not reported X Coord PI: Not reported Y Coord Site: Not reported Y Coord PI: Not reported	

FINDS:

Registry ID: 110032314984

Environmental Interest/Information System
 NJ-NJEMS (New Jersey - New Jersey Environmental Management System).
 The Department of Environmental Protection (NJDEP) manages large
 databases of environmental information in this integrated system.

CU433 South 1/2-1 0.874 mi. 4613 ft.	103 ARMSTRONG AVENUE 103 ARMSTRONG AVE JERSEY CITY, NJ 07305 Site 1 of 4 in cluster CU	SHWS FINDS HIST HWS	1007022376 N/A
---	---	--	---------------------------------

Relative: Higher	SHWS: Site ID: 68201 Status: ACTIVE	
Actual: 79 ft.	Home Owner: No PI Number: Not reported X Coord Site: 607127 X Coord PI: 607127 Y Coord Site: 680754 Y Coord PI: 680754	

FINDS:

Registry ID: 110014786865

Environmental Interest/Information System
 NJ-NJEMS (New Jersey - New Jersey Environmental Management System).
 The Department of Environmental Protection (NJDEP) manages large
 databases of environmental information in this integrated system.

HIST SHWS:

Case Status:	Active
Status Date:	9/16/1994
Case ID:	G000024000
Contact:	Bureau of Field Operations - Northern
Sub Section Label:	A: Sites with On-Site Sources of Contamination

Map ID
Direction
Distance
Elevation

MAP FINDINGS

Site

Database(s)

EDR ID Number
EPA ID Number

103 ARMSTRONG AVENUE (Continued)

1007022376

Site Municipality: 0906
Remedial Level Code: C1
Classification exception area dt: None
Classification exception area dt: Not reported
Deed Notice Status: None
Deed Notice Date: Not reported
Engineering Control Status: None
Engineering Control Date: Not reported
National Priorities List Status: Not reported
National Priorities List Date: Not reported
X Coordinate: 607127
Y Coordinate: 680754
Coordinate System: NJ State Plane (NAD83) - USFEET

CU434
South
1/2-1
0.874 mi.
4613 ft.

104 ARMSTRONG AVENUE
104 ARMSTRONG AVE
JERSEY CITY, NJ 07305

Site 2 of 4 in cluster CU

SHWS 1007006453
FINDS N/A
HIST HWS

Relative:
Higher

SHWS:
Site ID: 68200
Status: ACTIVE
Home Owner: No
PI Number: Not reported
X Coord Site: 607154
X Coord PI: 607154
Y Coord Site: 680726
Y Coord PI: 680726

Actual:
79 ft.

FINDS:

Registry ID: 110014786838

Environmental Interest/Information System

NJ-NJEMS (New Jersey - New Jersey Environmental Management System).
The Department of Environmental Protection (NJDEP) manages large
databases of environmental information in this integrated system.

HIST SHWS:

Case Status: Active
Status Date: 9/16/1994
Case ID: G000023999
Contact: Bureau of Field Operations - Northern
Sub Section Label: A: Sites with On-Site Sources of Contamination
Site Municipality: 0906
Remedial Level Code: C1
Classification exception area dt: None
Classification exception area dt: Not reported
Deed Notice Status: None
Deed Notice Date: Not reported
Engineering Control Status: None
Engineering Control Date: Not reported
National Priorities List Status: Not reported
National Priorities List Date: Not reported
X Coordinate: 607154

Map ID
Direction
Distance
Elevation

MAP FINDINGS

Site

Database(s)

EDR ID Number
EPA ID Number

104 ARMSTRONG AVENUE (Continued)

1007006453

Y Coordinate: 680726
Coordinate System: NJ State Plane (NAD83) - USFEET

**435
ESE
1/2-1
0.874 mi.
4616 ft.**

**HUDSON COUNTY CHROMATE 143
846 GARFIELD AVE
JERSEY CITY, NJ 07304**

**SHWS S103030548
BROWNFIELDS N/A
HIST HWS**

**Relative:
Lower**

SHWS:
Site ID: 64074
Status: ACTIVE
Home Owner: No
PI Number: Not reported
X Coord Site: 610628
X Coord PI: 610628
Y Coord Site: 683156
Y Coord PI: 683156

**Actual:
18 ft.**

NJ BROWNFIELD:
Price: Negotiable
Assessed Value: Not reported
Owner Name: DEP Case
Value: Not reported
Planning Area: Planning Area 1
Property Size: Not reported
General Comments: Not reported

HIST SHWS:
Case Status: Active
Status Date: 7/19/1990
Case ID: G000008759
Contact: Bureau of Case Management
Sub Section Label: A: Sites with On-Site Sources of Contamination
Site Municipality: 0906
Remedial Level Code: C2
Classification exception area dt: None
Classification exception area dt: Not reported
Deed Notice Status: None
Deed Notice Date: Not reported
Engineering Control Status: None
Engineering Control Date: Not reported
National Priorities List Status: Not reported
National Priorities List Date: Not reported
X Coordinate: 610628
Y Coordinate: 683156
Coordinate System: NJ State Plane (NAD83) - USFEET

MAP FINDINGS

Map ID			EDR ID Number
Direction			EPA ID Number
Distance			
Elevation	Site	Database(s)	

436 SSE 1/2-1 0.877 mi. 4631 ft.	48 BIDWELL AVENUE 48 BIDWELL AVE JERSEY CITY, NJ 07306	SHWS FINDS	1010519913 N/A
---	---	-----------------------------	---------------------------------

Relative: Higher	SHWS: Site ID: 78932 Status: CLOSED	
Actual: 68 ft.	Home Owner: No PI Number: G000034413 X Coord Site: Not reported X Coord PI: Not reported Y Coord Site: Not reported Y Coord PI: Not reported	

FINDS:

Registry ID: 110032225483

Environmental Interest/Information System
 NJ-NJEMS (New Jersey - New Jersey Environmental Management System).
 The Department of Environmental Protection (NJDEP) manages large
 databases of environmental information in this integrated system.

CU437 South 1/2-1 0.877 mi. 4632 ft.	101 ARMSTRONG AVENUE 101 ARMSTRONG AVE JERSEY CITY, NJ 07305 Site 3 of 4 in cluster CU	SHWS FINDS HIST HWS	1007034840 N/A
---	---	--	---------------------------------

Relative: Higher	SHWS: Site ID: 68202 Status: ACTIVE	
Actual: 79 ft.	Home Owner: No PI Number: Not reported X Coord Site: 607170 X Coord PI: 607170 Y Coord Site: 680681 Y Coord PI: 680681	

FINDS:

Registry ID: 110014786883

Environmental Interest/Information System
 NJ-NJEMS (New Jersey - New Jersey Environmental Management System).
 The Department of Environmental Protection (NJDEP) manages large
 databases of environmental information in this integrated system.

HIST SHWS:

Case Status:	Active
Status Date:	9/16/1994
Case ID:	G000024001
Contact:	Bureau of Field Operations - Northern
Sub Section Label:	A: Sites with On-Site Sources of Contamination

Map ID
Direction
Distance
Elevation

MAP FINDINGS

Site

Database(s)

EDR ID Number
EPA ID Number

101 ARMSTRONG AVENUE (Continued)

1007034840

Site Municipality: 0906
Remedial Level Code: C1
Classification exception area dt: None
Classification exception area dt: Not reported
Deed Notice Status: None
Deed Notice Date: Not reported
Engineering Control Status: None
Engineering Control Date: Not reported
National Priorities List Status: Not reported
National Priorities List Date: Not reported
X Coordinate: 607170
Y Coordinate: 680681
Coordinate System: NJ State Plane (NAD83) - USFEET

**438
SE
1/2-1
0.879 mi.
4641 ft.**

**STERLING TRIMMING CO
15 WILKINSON AVE
JERSEY CITY, NJ 07300**

**SHWS 1007009060
FINDS N/A
ISRA**

**Relative:
Higher**

SHWS:
Site ID: 22497
Status: ACTIVE
Home Owner: No
PI Number: 244186
X Coord Site: Not reported
X Coord PI: Not reported
Y Coord Site: Not reported
Y Coord PI: Not reported

**Actual:
63 ft.**

FINDS:

Registry ID: 110029880555

Environmental Interest/Information System

NJ-NJEMS (New Jersey - New Jersey Environmental Management System).
The Department of Environmental Protection (NJDEP) manages large
databases of environmental information in this integrated system.

NJ ISRA:

Pi Number: 244186
Action Number: ISR040003
Title: E20040564 STERLING TRIMMING CO
Isra Trg: Finalized Date: 2/15/2005
Start Date: 12/30/2004
Facility Status: ASSIGNED TO PROGRAM
Case No: E20040564
Case Name: STERLING TRIMMING COMPANY
Case Type: RA
Trigger Type: PROPERTY SALE
Trigger Date: 12/21/2004

Pi Number: 244186
Action Number: ISR040003
Title: E20040564 STERLING TRIMMING CO
Isra Trg: Finalized Date: 6/30/2005

Map ID
Direction
Distance
Elevation

MAP FINDINGS

Site

Database(s)

EDR ID Number
EPA ID Number

STERLING TRIMMING CO (Continued)

1007009060

Start Date: 12/30/2004
Facility Status: ASSIGNED TO PROGRAM
Case No: E20040564
Case Name: STERLING TRIMMING COMPANY
Case Type: RA
Trigger Type: CESSATION
Trigger Date: 12/21/2004

Pi Number: 244186
Action Number: ISR040003
Title: E20040564 STERLING TRIMMING CO
Isra Trg: Finalized Date 2/15/2005
Start Date: 12/30/2004
Facility Status: ASSIGNED TO PROGRAM
Case No: E20040564
Case Name: STERLING TRIMMING COMPANY
Case Type: ISRA
Trigger Type: PROPERTY SALE
Trigger Date: 12/21/2004

Pi Number: 244186
Action Number: ISR040003
Title: E20040564 STERLING TRIMMING CO
Isra Trg: Finalized Date 6/30/2005
Start Date: 12/30/2004
Facility Status: ASSIGNED TO PROGRAM
Case No: E20040564
Case Name: STERLING TRIMMING COMPANY
Case Type: ISRA
Trigger Type: CESSATION
Trigger Date: 12/21/2004

CV439 KENSINGTON COURT CONDO ASSOCIATION
NE 107 KENSINGTON AVE
1/2-1 JERSEY CITY, NJ
0.879 mi.
4641 ft. Site 1 of 4 in cluster CV

SHWS S109301185
N/A

Relative: SHWS:
Higher Site ID: 33926
Status: CLOSED
Actual: Home Owner: Yes
68 ft. PI Number: Not reported
X Coord Site: Not reported
X Coord PI: Not reported
Y Coord Site: Not reported
Y Coord PI: Not reported

Map ID
Direction
Distance
Elevation

MAP FINDINGS

Site

Database(s)

EDR ID Number
EPA ID Number

440 THE BERGEN SCHOOL
ENE 36 EMORY ST
1/2-1 JERSEY CITY, NJ 07306
0.882 mi.
4660 ft.

SHWS U003404363
LUST N/A
UST
BROWNFIELDS
HIST HWS

Relative:
Higher

SHWS:
Site ID: 57388
Status: ACTIVE
Home Owner: No
PI Number: 32540
X Coord Site: 610586
X Coord PI: 610586
Y Coord Site: 687361
Y Coord PI: 687361

Actual:
69 ft.

LUST:
Case ID: 32540
Bureau: INS

UST:
Facility ID: 032540
Owner Name: Not Identified Not Identified
Organization: PRESIDENT
Contact Type(UST Reg): Facility Operator
Contact Address (UST Reg): 36 EMORY ST
Contact Address 2 (UST Reg): Not reported
Contact City,St,Zip (UST Reg): Jersey City, NJ 07306
Owner Name: CHARLES EGAN
Organization: THE BERGEN SCHOOL
Contact Type(UST Reg): Tank Owner
Contact Address (UST Reg): 36 EMORY ST
Contact Address 2 (UST Reg): Not reported
Contact City,St,Zip (UST Reg): Jersey City, NJ 07306

Tank Id: TANK-1
Tank Number: 0001
Tank Contents: Heating Oil (No. 2)
Tank Size: 3000
Install Date: 1/1/1944
Tank Compliance: No
Tank Status: Removed
Overfill: No
Tank Status Date: 7/1/1998
Compliance Monitoring?: No
Overfill Protection: No
Spill Containment: No
Tank Wellhead Protection: Not reported

TANK MONITOR DATA:
Monitor Tank / Pipe: Tank
Monitor Type: None
Monitor Tank / Pipe: Pipe
Monitor Type: None

TANK DETAIL:
Tankpipe Tank / Pipe: Pipe
Tankpipe Construction Type: Other
Tankpipe Tank / Pipe: Tank

Map ID
Direction
Distance
Elevation

MAP FINDINGS

Site

Database(s)

EDR ID Number
EPA ID Number

THE BERGEN SCHOOL (Continued)

U003404363

Tankpipe Construction Type: Other

NJ BROWNFIELD:

Price: Negotiable
Assessed Value: Not reported
Owner Name: DEP Case
Value: Not reported
Planning Area: Planning Area 1
Property Size: Not reported
General Comments: Not reported

HIST SHWS:

Case Status: Active
Status Date: 12/11/1998
Case ID: 032540
Contact: INS
Sub Section Label: A: Sites with On-Site Sources of Contamination
Site Municipality: 0906
Remedial Level Code: B
Classification exception area dt: None
Classification exception area dt: Not reported
Deed Notice Status: None
Deed Notice Date: Not reported
Engineering Control Status: None
Engineering Control Date: Not reported
National Priorities List Status: Not reported
National Priorities List Date: Not reported
X Coordinate: 610586
Y Coordinate: 687361
Coordinate System: NJ State Plane (NAD83) - USFEET

CV441
NE
1/2-1
0.887 mi.
4682 ft.

KENSINGTON APARTMENTS
88 KENSINGTON AVE
JERSEY CITY, NJ 07305
Site 2 of 4 in cluster CV

SHWS U000365713
UST N/A

Relative:
Higher

SHWS:
Site ID: 51630
Status: CLOSED
Home Owner: No
PI Number: Not reported
X Coord Site: Not reported
X Coord PI: Not reported
Y Coord Site: Not reported
Y Coord PI: Not reported

Actual:
78 ft.

UST:

Facility ID: 017366
Owner Name: SCOTT L WEINGARTEN
Organization: WENSINGTON AVE REALTY ASSOC LP
Contact Type(UST Reg): Tank Owner
Contact Address (UST Reg): 83-85 BRIGHT AVE
Contact Address 2 (UST Reg): ATTN: SCOTT WEINGOURTEN
Conact City,St,Zip (UST Reg): Jersey City, NJ 07302
Owner Name: Not Identified Not Identified

Map ID
Direction
Distance
Elevation

MAP FINDINGS

Site

Database(s)

EDR ID Number
EPA ID Number

KENSINGTON APARTMENTS (Continued)

U000365713

Organization: Not Identified
Contact Type(UST Reg): Facility Operator
Contact Address (UST Reg): Not reported
Contact Address 2 (UST Reg): Not reported
Contact City,St,Zip (UST Reg): Not reported

Tank Id: TANK-1
Tank Number: 00E1
Tank Contents: Heating Oil (No. 2)
Tank Size: 3000
Install Date: 1/1/1964
Tank Compliance: No
Tank Status: Removed
Overfill: No
Tank Status Date: 6/17/1999
Compliance Monitoring?: No
Overfill Protection: No
Spill Containment: No
Tank Wellhead Protection: Not reported

TANK MONITOR DATA:

Monitor Tank / Pipe: Tank
Monitor Type: None
Monitor Tank / Pipe: Pipe
Monitor Type: None

TANK DETAIL:

Tankpipe Tank / Pipe: Pipe
Tankpipe Construction Type: Bare steel
Tankpipe Tank / Pipe: Tank
Tankpipe Construction Type: Bare steel

442
SSE
1/2-1
0.887 mi.
4685 ft.

54 STEGMAN STREET
54 STEGMAN ST
JERSEY CITY, NJ 07300

SHWS 1007035047
HIST HWS N/A

Relative:
Higher

SHWS:
Site ID: 67708
Status: ACTIVE
Home Owner: No
PI Number: Not reported
X Coord Site: 608471
X Coord PI: 608471
Y Coord Site: 681019
Y Coord PI: 681019

Actual:
69 ft.

HIST SHWS:

Case Status: Active
Status Date: 9/2/1993
Case ID: G000021723
Contact: Bureau of Field Operations - Northern
Sub Section Label: A: Sites with On-Site Sources of Contamination
Site Municipality: 0906
Remedial Level Code: C1
Classification exception area dt: None
Classification exception area dt: Not reported

Map ID
Direction
Distance
Elevation

MAP FINDINGS

Site

Database(s)

EDR ID Number
EPA ID Number

54 STEGMAN STREET (Continued)

1007035047

Deed Notice Status: None
Deed Notice Date: Not reported
Engineering Control Status: None
Engineering Control Date: Not reported
National Priorities List Status: Not reported
National Priorities List Date: Not reported
X Coordinate: 608471
Y Coordinate: 681019
Coordinate System: NJ State Plane (NAD83) - USFEET

CU443 **95 ARMSTRONG AVENUE**
South **95 ARMSTRONG AVE**
1/2-1 **JERSEY CITY, NJ 07305**
0.887 mi.
4686 ft. **Site 4 of 4 in cluster CU**

SHWS **1007006444**
FINDS **N/A**
BROWNFIELDS
HIST HWS

Relative:
Higher

SHWS:
Site ID: 68199
Status: ACTIVE
Home Owner: No
PI Number: Not reported
X Coord Site: 607214
X Coord PI: 607214
Y Coord Site: 680645
Y Coord PI: 680645

Actual:
79 ft.

FINDS:

Registry ID: 110014786696

Environmental Interest/Information System
NJ-NJEMS (New Jersey - New Jersey Environmental Management System).
The Department of Environmental Protection (NJDEP) manages large
databases of environmental information in this integrated system.

NJ BROWNFIELD:

Price: Negotiable
Assessed Value: Not reported
Owner Name: DEP Case
Value: Not reported
Planning Area: Planning Area 1
Property Size: Not reported
General Comments: Not reported

HIST SHWS:

Case Status: **Active**
Status Date: 9/16/1994
Case ID: G000023998
Contact: Bureau of Field Operations - Northern
Sub Section Label: A: Sites with On-Site Sources of Contamination
Site Municipality: 0906
Remedial Level Code: C1
Classification exception area dt: None
Classification exception area dt: Not reported
Deed Notice Status: None

Map ID
Direction
Distance
Elevation

MAP FINDINGS

Site

Database(s)

EDR ID Number
EPA ID Number

95 ARMSTRONG AVENUE (Continued)

1007006444

Deed Notice Date: Not reported
Engineering Control Status: None
Engineering Control Date: Not reported
National Priorities List Status: Not reported
National Priorities List Date: Not reported
X Coordinate: 607214
Y Coordinate: 680645
Coordinate System: NJ State Plane (NAD83) - USFEET

CT444
South
1/2-1
0.887 mi.
4686 ft.

115 VAN NOSTRAND AVENUE
115 VAN NOSTRAND AVE
JERSEY CITY, NJ
Site 2 of 3 in cluster CT

SHWS S109216538
NJ Release N/A

Relative:
Higher

SHWS:
Site ID: 384933
Status: CLOSED
Home Owner: Yes
PI Number: Not reported
X Coord Site: Not reported
X Coord PI: Not reported
Y Coord Site: Not reported
Y Coord PI: Not reported

Actual:
78 ft.

NJ Release:

Facility ID: 262617 Case Number: 08-02-05-0801-44
Date Received: 2/5/2008 Nature of Incident: Not reported
Operator: Not reported
Incident Type: Underground Storage Tank Incident Location: RESIDENCE
Location: Not reported
Other Location: Not reported
Contact Name: Not reported
Caller Name: Not reported
Caller Title: Not reported
Caller Address: Not reported
Caller City,St,Zip: Not reported
Caller Telephone: Not reported
Facility Phone: Not reported
Incident Date: 2/4/2008 Incident Time: Not reported
Substance(s): Not reported
Substance Type: Not reported Substance Identity: Not reported
CAS Number: Not reported A310 Letter: Not reported
TCPA Chemical: Not reported Hazrds Material: Not reported
COMU: Not reported Ref. Code: Not reported
Amnt Released: Not reported Contained: Not reported
Release Type: Not reported Release VE: Not reported
Injuries: No
Public Exposure: No Facility Evacuation: No
Police at Scene: No Firemen at Scene: No
Contamination of: Not reported Receiving Water: Not reported
Status at Spill: Not reported
NJ Spill Date: Not reported NJ Spill Time: Not reported
NJ Spill Name: Not reported NJ Spill Title: Not reported
NJ Spill Phone: Not reported
Other Date: Not reported Other Time: Not reported
Other Name: Not reported Other Title: Not reported

Map ID
Direction
Distance
Elevation

MAP FINDINGS

Site

Database(s)

EDR ID Number
EPA ID Number

115 VAN NOSTRAND AVENUE (Continued)

S109216538

Other Telephone:	Not reported
Public Evacuation:	No
Assistance Requested:	Not reported
Wind Direction/Speed:	Not reported
Local Municipality Notified:	Not reported
Local Municipality Name:	Not reported
Local Municipality Title:	Not reported
Local Municipality Telephone:	Not reported
Local Municipality Date:	Not reported
Local Municipality Time:	Not reported
Incident Description:	Not reported
Incident Name:	Not reported
Incident Referred To:	Not reported
Incident Region:	Not reported
Incident Telephone:	Not reported
Incident Date:	Not reported
Incident time:	Not reported
Incident ITM:	Not reported
Comments:	Not reported
Date A310 Letter Printed:	Not reported
Date Local Authority Was Notified:	Not reported
Date Updated:	Not reported
Date Report Faxed to Local Authority:	Not reported
Local Authority Notification Date:	Not reported
Rep Receive Date:	2/5/2008
Reporter Type:	Other
Reporter Name:	REDACTED
Reporter Title:	Not reported
Reporter Org:	ALLSTATE OIL RECOVERY
Reporter Address:	Not reported
Reporter City,St,Zip:	Not reported
Reporter County:	Not reported
Incident Status:	Terminated
Incident Category:	Other
Incident Source:	JAMES MCGILL
Incident Address:	115 VAN NOSTRAND AVE
Incident Address 2:	Not reported
Incident City,St,Zip:	Jersey City, NJ 7305
Incident County:	Hudson
DEP Requested:	No
Confidential:	Not reported
Notify Type:	Not reported
Road Closed:	No
Direction:	Not reported
Responsible Party:	Not reported
Responsible Party Name:	Not reported
Responsible Party Contact:	Not reported
Responsible Party Title:	Not reported
Responsible Party Phone:	Not reported
Responsible Party Street:	Not reported
Responsible Party County:	Not reported
Responsible Party City,St,Zip:	Not reported
Memo. Of Understanding:	Not reported
Drill/trng Exercise:	Not reported
Hazardous:	Not reported

MAP FINDINGS

Map ID
Direction
Distance
Elevation

Site

Database(s)

EDR ID Number
EPA ID Number

CT445 **114 VAN NOSTRAND AVENUE**
South **114 VAN NOSTRAND AVE**
1/2-1 **JERSEY CITY, NJ 07300**
0.888 mi.
4691 ft. **Site 3 of 3 in cluster CT**

SHWS **1007022581**
HIST HWS **N/A**

Relative:
Higher

SHWS:
Site ID: 67715
Status: ACTIVE
Home Owner: No
PI Number: Not reported
X Coord Site: 606895
X Coord PI: 606895
Y Coord Site: 680598
Y Coord PI: 680598

Actual:
78 ft.

HIST SHWS:
Case Status: Active
Status Date: 9/2/1993
Case ID: G000021730
Contact: Bureau of Field Operations - Northern
Sub Section Label: A: Sites with On-Site Sources of Contamination
Site Municipality: 0906
Remedial Level Code: C1
Classification exception area dt: None
Classification exception area dt: Not reported
Deed Notice Status: None
Deed Notice Date: Not reported
Engineering Control Status: None
Engineering Control Date: Not reported
National Priorities List Status: Not reported
National Priorities List Date: Not reported
X Coordinate: 606895
Y Coordinate: 680598
Coordinate System: NJ State Plane (NAD83) - USFEET

CW446 **HUDSON COUNTY CHROMATE 132**
ESE **808 GARFIELD AVE**
1/2-1 **JERSEY CITY, NJ 07305**
0.893 mi.
4715 ft. **Site 1 of 2 in cluster CW**

SHWS **S103030542**
NJ Release **N/A**
BROWNFIELDS
VCP
HIST HWS

Relative:
Lower

SHWS:
Site ID: 66636
Status: ACTIVE
Home Owner: No
PI Number: Not reported
X Coord Site: 610387
X Coord PI: 610387
Y Coord Site: 682500
Y Coord PI: 682500

Actual:
18 ft.

NJ Release:
Facility ID: 44917 Case Number: 99-06-18-0015-53
Date Received: 6/18/1999 Nature of Incident: Not reported
Operator: JULIE
Incident Type: Not reported Incident Location: Not reported
Location: Other
Other Location: Not reported

Map ID
Direction
Distance
Elevation

MAP FINDINGS

Site

Database(s)

EDR ID Number
EPA ID Number

HUDSON COUNTY CHROMATE 132 (Continued)

S103030542

Contact Name:	Not reported	Incident Time:	Not reported
Caller Name:	REDACTED	Substance Identity:	Not reported
Caller Title:	BFO-CAS	A310 Letter:	False
Caller Address:	Not reported	Hazrds Material:	Not reported
Caller City,St,Zip:	Not reported	Ref. Code:	101
Caller Telephone:	Not reported	Contained:	Not reported
Facility Phone:	Not reported	Release VE:	Not reported
Incident Date:	6/18/1999	Facility Evacuation:	Not reported
Substance(s):	Not reported	Firemen at Scene:	Not reported
Substance Type:	Not reported	Receiving Water:	Not reported
CAS Number:	Not reported	NJ Spill Time:	Not reported
TCPA Chemical:	Not reported	NJ Spill Title:	Not reported
COMU:	0906	Other Time:	Not reported
Amnt Released:	Not reported	Other Title:	Not reported
Release Type:	Not reported	Other Telephone:	Not reported
Injuries:	Not reported	Public Evacuation:	Not reported
Public Exposure:	Not reported	Assistance Requested:	Not reported
Police at Scene:	Not reported	Wind Direction/Speed:	0
Contamination of:	Not reported	Local Municipality Notified:	No
Status at Spill:	MOA APPLICATION	Local Municipality Name:	Not reported
NJ Spill Date:	Not reported	Local Municipality Title:	Not reported
NJ Spill Name:	Not reported	Local Municipality Telephone:	Not reported
NJ Spill Phone:	Not reported	Local Municipality Date:	Not reported
Other Date:	Not reported	Local Municipality Time:	Not reported
Other Name:	Not reported	Incident Description:	Not reported
Other Telephone:	Not reported	Incident Name:	Not reported
Public Evacuation:	Not reported	Incident Referred To:	Not reported
Assistance Requested:	Not reported	Incident Region:	Not reported
Wind Direction/Speed:	0	Incident Telephone:	Not reported
Local Municipality Notified:	No	Incident Date:	Not reported
Local Municipality Name:	Not reported	Incident time:	Not reported
Local Municipality Title:	Not reported	Incident ITM:	Not reported
Local Municipality Telephone:	Not reported	Comments:	Not reported
Local Municipality Date:	Not reported	Date A310 Letter Printed:	Not reported
Local Municipality Time:	Not reported	Date Local Authority Was Notified:	Not reported
Incident Description:	Not reported	Date Updated:	Not reported
Incident Name:	Not reported	Date Report Faxed to Local Authority:	Not reported
Incident Referred To:	Not reported	Local Authority Notification Date:	Not reported
Incident Region:	Not reported	Rep Receive Date:	Not reported
Incident Telephone:	Not reported	Reporter Type:	Not reported
Incident Date:	Not reported	Reporter Name:	Not reported
Incident time:	Not reported	Reporter Title:	Not reported
Incident ITM:	Not reported	Reporter Org:	Not reported
Comments:	Not reported	Reporter Address:	Not reported
Date A310 Letter Printed:	Not reported	Reporter City,St,Zip:	Not reported
Date Local Authority Was Notified:	Not reported	Reporter County:	Not reported
Date Updated:	Not reported		
Date Report Faxed to Local Authority:	Not reported		
Local Authority Notification Date:	Not reported		
Rep Receive Date:	Not reported		
Reporter Type:	Not reported		
Reporter Name:	Not reported		
Reporter Title:	Not reported		
Reporter Org:	Not reported		
Reporter Address:	Not reported		
Reporter City,St,Zip:	Not reported		
Reporter County:	Not reported		

Map ID
Direction
Distance
Elevation

MAP FINDINGS

Site

Database(s)

EDR ID Number
EPA ID Number

HUDSON COUNTY CHROMATE 132 (Continued)

S103030542

Incident Status: Not reported
Incident Category: Not reported
Incident Source: Not reported
Incident Address: Not reported
Incident Address 2: Not reported
Incident City,St,Zip: Not reported
Incident County: Not reported
DEP Requested: Not reported
Confidential: Not reported
Notify Type: Other
Road Closed: Not reported
Direction: Not reported
Responsible Party: Not reported
Responsible Party Name: Not reported
Responsible Party Contact: Not reported
Responsible Party Title: Not reported
Responsible Party Phone: Not reported
Responsible Party Street: Not reported
Responsible Party County: Not reported
Responsible Party City,St,Zip: Not reported
Memo. Of Understanding: -
Drill/trng Exercise: No
Hazardous: Not reported

NJ BROWNFIELD:

Price: Negotiable
Assessed Value: Not reported
Owner Name: DEP Case
Value: Not reported
Planning Area: Planning Area 1
Property Size: Not reported
General Comments:Not reported

VCP:

Incident Number: 99-06-18-0015-53
MOA Execution Date: 6/29/1999
Type Of Vcp File: HISTORICAL
Pi Number: Not reported
Case Type(Case Type): Not reported
Case Contact: Department Not reported
Case Contact Name: Not reported
Case Contact: Organization ICCL
Case Contact: Address: Line1 Not reported
Case Contact: Address: Line2 Not reported
Case Contact: Address: Line3 Not reported
Case Contact City,St,Zip: Not reported

HIST SHWS:

Case Status: Active
Status Date: 7/19/1990
Case ID: G000008749
Contact: Bureau of Case Management
Sub Section Label: A: Sites with On-Site Sources of Contamination
Site Municipality: 0906
Remedial Level Code: D
Classification exception area dt: None

Map ID
Direction
Distance
Elevation

MAP FINDINGS

Site

Database(s)

EDR ID Number
EPA ID Number

HUDSON COUNTY CHROMATE 132 (Continued)

S103030542

Classification exception area dt: Not reported
Deed Notice Status: None
Deed Notice Date: Not reported
Engineering Control Status: None
Engineering Control Date: Not reported
National Priorities List Status: Not reported
National Priorities List Date: Not reported
X Coordinate: 610387
Y Coordinate: 682500
Coordinate System: NJ State Plane (NAD83) - USFEET

**CW447
ESE
1/2-1
0.894 mi.
4721 ft.**

**FEDERAL MACHINE CO INC
807 GARFIELD AVE
JERSEY CITY, NJ 07305
Site 2 of 2 in cluster CW**

**RCRA-SQG 1000212374
SHWS NJD001526078
FINDS
UST
NJ Release
BROWNFIELDS
MANIFEST**

**Relative:
Lower**

**Actual:
18 ft.**

RCRA-SQG:
Date form received by agency: 01/01/2007
Facility name: FEDERAL MACHINE CO INC
Facility address: 807 GARFIELD AVE
JERSEY CITY, NJ 07305
EPA ID: NJD001526078
Mailing address: GARFIELD AVE
JERSEY CITY, NJ 07305
Contact: Not reported
Contact address: GARFIELD AVE
JERSEY CITY, NJ 07305
Contact country: US
Contact telephone: Not reported
Contact email: Not reported
EPA Region: 02
Land type: Facility is not located on Indian land. Additional information is not known.
Classification: Small Small Quantity Generator
Description: Handler: generates more than 100 and less than 1000 kg of hazardous waste during any calendar month and accumulates less than 6000 kg of hazardous waste at any time; or generates 100 kg or less of hazardous waste during any calendar month, and accumulates more than 1000 kg of hazardous waste at any time

Owner/Operator Summary:
Owner/operator name: FEDERAL MACHINE CO
Owner/operator address: NOT REQUIRED
NOT REQUIRED, WY 99999
Owner/operator country: US
Owner/operator telephone: (212) 555-1212
Legal status: Private
Owner/Operator Type: Owner
Owner/Op start date: Not reported
Owner/Op end date: Not reported

Owner/operator name: FEDERAL MACHINE CO
Owner/operator address: NOT REQUIRED
NOT REQUIRED, WY 99999
Owner/operator country: US

Map ID
Direction
Distance
Elevation

MAP FINDINGS

Site

Database(s)

EDR ID Number
EPA ID Number

FEDERAL MACHINE CO INC (Continued)

1000212374

Owner/operator telephone: (212) 555-1212
Legal status: Private
Owner/Operator Type: Operator
Owner/Op start date: Not reported
Owner/Op end date: Not reported

Handler Activities Summary:

U.S. importer of hazardous waste: Unknown
Mixed waste (haz. and radioactive): Unknown
Recycler of hazardous waste: No
Transporter of hazardous waste: Unknown
Treater, storer or disposer of HW: No
Underground injection activity: No
On-site burner exemption: Unknown
Furnace exemption: Unknown
Used oil fuel burner: No
Used oil processor: No
User oil refiner: No
Used oil fuel marketer to burner: No
Used oil Specification marketer: No
Used oil transfer facility: No
Used oil transporter: No
Off-site waste receiver: Commercial status unknown

Historical Generators:

Date form received by agency: 01/01/2006
Facility name: FEDERAL MACHINE CO INC
Classification: Small Quantity Generator

Date form received by agency: 02/28/1993
Facility name: FEDERAL MACHINE CO INC
Site name: FEDERAL MACHINE CO
Classification: Large Quantity Generator

Date form received by agency: 03/09/1987
Facility name: FEDERAL MACHINE CO INC
Classification: Large Quantity Generator

Violation Status: No violations found

Evaluation Action Summary:

Evaluation date: 05/31/2006
Evaluation: COMPLIANCE EVALUATION INSPECTION ON-SITE
Area of violation: Not reported
Date achieved compliance: Not reported
Evaluation lead agency: State

Evaluation date: 12/14/2005
Evaluation: COMPLIANCE EVALUATION INSPECTION ON-SITE
Area of violation: Not reported
Date achieved compliance: Not reported
Evaluation lead agency: EPA

Evaluation date: 08/27/1996
Evaluation: COMPLIANCE EVALUATION INSPECTION ON-SITE
Area of violation: Not reported

Map ID
Direction
Distance
Elevation

MAP FINDINGS

Site

Database(s)

EDR ID Number
EPA ID Number

FEDERAL MACHINE CO INC (Continued)

1000212374

Date achieved compliance: Not reported
Evaluation lead agency: State

SHWS:

Site ID: 7450
Status: ACTIVE
Home Owner: No
PI Number: 5623
X Coord Site: 610497
X Coord PI: 610497
Y Coord Site: 682874
Y Coord PI: 682874

FINDS:

Registry ID: 110004135150

Environmental Interest/Information System

NJ-NJEMS (New Jersey - New Jersey Environmental Management System).
The Department of Environmental Protection (NJDEP) manages large databases of environmental information in this integrated system.

RCRAInfo is a national information system that supports the Resource Conservation and Recovery Act (RCRA) program through the tracking of events and activities related to facilities that generate, transport, and treat, store, or dispose of hazardous waste. RCRAInfo allows RCRA program staff to track the notification, permit, compliance, and corrective action activities required under RCRA.

UST:

Facility ID: 005623
Owner Name: Not Identified Not Identified
Organization: Not Identified
Contact Type(UST Reg): Facility Operator
Contact Address (UST Reg): Not reported
Contact Address 2 (UST Reg): Not reported
Contact City,St,Zip (UST Reg): Not reported
Owner Name: DAVID L BUTLER
Organization: DAVID L BUTLER
Contact Type(UST Reg): Tank Owner
Contact Address (UST Reg): 807 GARFIELD AVE
Contact Address 2 (UST Reg): Not reported
Contact City,St,Zip (UST Reg): Jersey City, NJ 07305

Tank Id: TANK-1
Tank Number: 1
Tank Contents: Leaded Gasoline
Tank Size: 3000
Install Date: 1/1/1981
Tank Compliance: No
Tank Status: Removed
Overfill: Yes
Tank Status Date: 1/22/1990
Compliance Monitoring?: No
Overfill Protection: Yes
Spill Containment: No

Map ID
Direction
Distance
Elevation

MAP FINDINGS

Site

Database(s)

EDR ID Number
EPA ID Number

FEDERAL MACHINE CO INC (Continued)

1000212374

Tank Wellhead Protection: Not reported

TANK MONITOR DATA:
Monitor Tank / Pipe: Pipe
Monitor Type: None
Monitor Tank / Pipe: Tank
Monitor Type: None

TANK DETAIL:
Tankpipe Tank / Pipe: Tank
Tankpipe Construction Type: CONVERSION (NON-NULLABLE)
Tankpipe Tank / Pipe: Pipe
Tankpipe Construction Type: Other

NJ Release:
Facility ID: 1746
Date Received: 2/3/1993
Operator: DAVE
Incident Type: Not reported
Location: Other
Other Location: Not reported
Contact Name: Not reported
Caller Name: REDACTED
Caller Title: JERSEY CITY FD
Caller Address: Not reported
Caller City,St,Zip: Not reported
Caller Telephone: Not reported
Facility Phone: Not reported
Incident Date: 2/3/1993
Substance(s): ACID, SPENT
Substance Type: Liquid
CAS Number: Not reported
TCPA Chemical: No
COMU: 0906
Amnt Released: UNK
Release Type: Not reported
Injuries: No
Public Exposure: No
Police at Scene: Yes
Contamination of: Land,Air
Status at Spill: 2 ALARM FIRE AT SITE. SOME ACID MAY BE INVOLVED IN FIRE. FD TRYING TO DETERMINE HOW MUCH IS INSIDE.

NJ Spill Date: 2/3/1993
NJ Spill Name: OEM
NJ Spill Phone: 609-882-2000
Other Date: Not reported
Other Name: Not reported
Other Telephone: Not reported
Public Evacuation: No
Assistance Requested: No
Wind Direction/Speed: Not reported
Local Municipality Notified: Not reported
Local Municipality Name: Not reported
Local Municipality Title: Not reported
Local Municipality Telephone: Not reported
Local Municipality Date: Not reported
Local Municipality Time: Not reported
Incident Description: Fire

Case Number: 93-2-3-2113-20
Nature of Incident: Municipal
Incident Location: Not reported
Incident Time: 2055
Substance Identity: Suspected
A310 Letter: No
Hazrds Material: Unknown
Ref. Code: 001
Contained: Unknown
Release VE: Not reported
Facility Evacuation: No
Firemen at Scene: Yes
Receiving Water: Not reported
NJ Spill Time: 2118
NJ Spill Title: TPR TROUT
Other Time: Not reported
Other Title: Not reported

Map ID
Direction
Distance
Elevation

MAP FINDINGS

Site

Database(s)

EDR ID Number
EPA ID Number

FEDERAL MACHINE CO INC (Continued)

1000212374

Incident Name: L JONES
Incident Referred To: DRPSR
Incident Region: ER1
Incident Telephone: Paged
Incident Date: 2/3/1993
Incident time: 2114
Incident ITM: B
Comments: Not reported
Date A310 Letter Printed: Not reported
Date Local Authority Was Notified: Not reported
Date Updated: Not reported
Date Report Faxed to Local Authority: Not reported
Local Authority Notification Date: Not reported
Rep Receive Date: Not reported
Reporter Type: Not reported
Reporter Name: Not reported
Reporter Title: Not reported
Reporter Org: Not reported
Reporter Address: Not reported
Reporter City,St,Zip: Not reported
Reporter County: Not reported
Incident Status: Not reported
Incident Category: Not reported
Incident Source: Not reported
Incident Address: Not reported
Incident Address 2: Not reported
Incident City,St,Zip: Not reported
Incident County: Not reported
DEP Requested: Not reported
Confidential: Not reported
Notify Type: Not reported
Road Closed: Not reported
Direction: Not reported
Responsible Party: Known
Responsible Party Name: FEDERAL MACHINE
Responsible Party Contact: Not reported
Responsible Party Title: Not reported
Responsible Party Phone: Not reported
Responsible Party Street: 807 GARFIELD AVE
Responsible Party County: HUDSON
Responsible Party City,St,Zip: JERSEY CITY, NJ
Memo. Of Understanding: Not reported
Drill/trng Exercise: Not reported
Hazardous: Not reported

Facility ID: 131104
Date Received: 2/14/2005
Operator: Not reported
Incident Type: Abandoned Containers
Location: Not reported
Other Location: Not reported
Contact Name: Not reported
Caller Name: Not reported
Caller Title: Not reported
Caller Address: Not reported
Caller City,St,Zip: Not reported
Caller Telephone: Not reported

Case Number: 05-02-14-1415-55
Nature of Incident: Not reported
Incident Location: FEDERAL MACHINE CO

Map ID
Direction
Distance
Elevation

MAP FINDINGS

Site

Database(s)

EDR ID Number
EPA ID Number

FEDERAL MACHINE CO INC (Continued)

1000212374

Facility Phone:	Not reported	Incident Time:	Not reported
Incident Date:	2/14/2005	Substance Identity:	Not reported
Substance(s):	Not reported	A310 Letter:	Not reported
Substance Type:	Not reported	Hazrds Material:	Not reported
CAS Number:	Not reported	Ref. Code:	Not reported
TCPA Chemical:	Not reported	Contained:	Not reported
COMU:	Not reported	Release VE:	Not reported
Amnt Released:	Not reported	Facility Evacuation:	No
Release Type:	Not reported	Firemen at Scene:	Yes
Injuries:	No	Receiving Water:	Not reported
Public Exposure:	No	NJ Spill Time:	Not reported
Police at Scene:	Yes	NJ Spill Title:	Not reported
Contamination of:	Not reported	Other Time:	Not reported
Status at Spill:	Not reported	Other Title:	Not reported
NJ Spill Date:	Not reported	Other Telephone:	Not reported
NJ Spill Name:	Not reported	Public Evacuation:	No
NJ Spill Phone:	Not reported	Assistance Requested:	Not reported
Other Date:	Not reported	Wind Direction/Speed:	Not reported
Other Name:	Not reported	Local Municipality Notified:	Not reported
Other Telephone:	Not reported	Local Municipality Name:	Not reported
Public Evacuation:	No	Local Municipality Title:	Not reported
Assistance Requested:	Not reported	Local Municipality Telephone:	Not reported
Wind Direction/Speed:	Not reported	Local Municipality Date:	Not reported
Local Municipality Notified:	Not reported	Local Municipality Time:	Not reported
Local Municipality Name:	Not reported	Incident Description:	Not reported
Local Municipality Title:	Not reported	Incident Name:	Not reported
Local Municipality Telephone:	Not reported	Incident Referred To:	Not reported
Local Municipality Date:	Not reported	Incident Region:	Not reported
Local Municipality Time:	Not reported	Incident Telephone:	Not reported
Incident Description:	Not reported	Incident Date:	Not reported
Incident Name:	Not reported	Incident time:	Not reported
Incident Referred To:	Not reported	Incident ITM:	Not reported
Incident Region:	Not reported	Comments:	Not reported
Incident Telephone:	Not reported	Date A310 Letter Printed:	Not reported
Incident Date:	Not reported	Date Local Authority Was Notified:	Not reported
Incident time:	Not reported	Date Updated:	Not reported
Incident ITM:	Not reported	Date Report Faxed to Local Authority:	Not reported
Comments:	Not reported	Local Authority Notification Date:	Not reported
Date A310 Letter Printed:	Not reported	Rep Receive Date:	2/14/2005
Date Local Authority Was Notified:	Not reported	Reporter Type:	Municipal Rep.
Date Updated:	Not reported	Reporter Name:	REDACTED
Date Report Faxed to Local Authority:	Not reported	Reporter Title:	Not reported
Local Authority Notification Date:	Not reported	Reporter Org:	JERSEY CITY HAZMAT
Rep Receive Date:	2/14/2005	Reporter Address:	Not reported
Reporter Type:	Municipal Rep.	Reporter City,St,Zip:	Not reported
Reporter Name:	REDACTED	Reporter County:	Not reported
Reporter Title:	Not reported	Incident Status:	Terminated
Reporter Org:	JERSEY CITY HAZMAT	Incident Category:	Other
Reporter Address:	Not reported	Incident Source:	UNKNOWN
Reporter City,St,Zip:	Not reported	Incident Address:	Not reported
Reporter County:	Not reported	Incident Address 2:	Not reported
Incident Status:	Terminated	Incident City,St,Zip:	NJ
Incident Category:	Other		
Incident Source:	UNKNOWN		
Incident Address:	Not reported		
Incident Address 2:	Not reported		
Incident City,St,Zip:	NJ		

Map ID
Direction
Distance
Elevation

MAP FINDINGS

Site

Database(s)

EDR ID Number
EPA ID Number

FEDERAL MACHINE CO INC (Continued)

1000212374

Incident County: Not reported
DEP Requested: Yes
Confidential: Not reported
Notify Type: Not reported
Road Closed: No
Direction: Not reported
Responsible Party: Not reported
Responsible Party Name: Not reported
Responsible Party Contact: Not reported
Responsible Party Title: Not reported
Responsible Party Phone: Not reported
Responsible Party Street: Not reported
Responsible Party County: Not reported
Responsible Party City,St,Zip: Not reported
Memo. Of Understanding: Not reported
Drill/trng Exercise: Not reported
Hazardous: Not reported

NJ BROWNFIELD:

Price: Negotiable
Assessed Value: Not reported
Owner Name: DEP Case
Value: Not reported
Planning Area: Planning Area 1
Property Size: Not reported
General Comments: Not reported

NJ MANIFEST:

Manifest Code: NJA5117746
EPA ID: NJD001526078
Date Shipped: 20040305
TSDf EPA ID: OHD083377010
Transporter EPA ID: NJD054126164
Transporter 2 EPA ID: OH000000539
Transporter 3 EPA ID: Not reported
Transporter 4 EPA ID: Not reported
Transporter 5 EPA ID: Not reported
Transporter 6 EPA ID: Not reported
Transporter 7 EPA ID: Not reported
Transporter 8 EPA ID: Not reported
Transporter 10 EPA ID: Not reported
Date Trans1 Transported Waste: 040305
Date Trans2 Transported Waste: 040310
Date Trans3 Transported Waste: Not reported
Date Trans4 Transported Waste: Not reported
Date Trans5 Transported Waste: Not reported
Date Trans6 Transported Waste: Not reported
Date Trans7 Transported Waste: Not reported
Date Trans8 Transported Waste: Not reported
Date Trans9 Transported Waste: Not reported
Date Trans10 Transported Waste: Not reported
Date TSDf Received Waste: 040325
Transporter 1 Decal: Not reported
Transporter 2 Decal: Not reported
Data Entry Number: 04290422
Reference Manifest Number: Not reported

Map ID
Direction
Distance
Elevation

MAP FINDINGS

Site

Database(s)

EDR ID Number
EPA ID Number

FEDERAL MACHINE CO INC (Continued)

1000212374

Was Load Rejected (Y/N): No
Reason Load Was Rejected: Not reported
Waste Code: Not reported
Manifest Year: Not reported
Quantity: Not reported
Unit: Not reported
Hand Code: Not reported

448
NE
1/2-1
0.902 mi.
4762 ft.

62 KENSINGTON AVENUE
62 KENSINGTON AVE
JERSEY CITY, NJ 07303

SHWS 1010544488
FINDS N/A

Relative:
Higher

SHWS:
Site ID: 174007
Status: CLOSED
Home Owner: No
PI Number: Not reported
X Coord Site: Not reported
X Coord PI: Not reported
Y Coord Site: Not reported
Y Coord PI: Not reported

Actual:
85 ft.

FINDS:

Registry ID: 110032401737

Environmental Interest/Information System
NJ-NJEMS (New Jersey - New Jersey Environmental Management System).
The Department of Environmental Protection (NJDEP) manages large
databases of environmental information in this integrated system.

449
ENE
1/2-1
0.902 mi.
4763 ft.

PUBLIC SCHOOL 17
600 BERGEN AVE
JERSEY CITY, NJ 07304

SHWS U002156858
UST N/A
NJ Release
HIST LUST

Relative:
Higher

SHWS:
Site ID: 49468
Status: CLOSED
Home Owner: No
PI Number: Not reported
X Coord Site: Not reported
X Coord PI: Not reported
Y Coord Site: Not reported
Y Coord PI: Not reported

Actual:
80 ft.

UST:

Facility ID: 024802
Owner Name: CHARLES LOMBARDI

Map ID
Direction
Distance
Elevation

MAP FINDINGS

Site

Database(s)

EDR ID Number
EPA ID Number

PUBLIC SCHOOL 17 (Continued)

U002156858

Organization: JERSEY CITY PUBLIC SCHOOLS
Contact Type(UST Reg): Tank Owner
Contact Address (UST Reg): 346 CLAREMONT AVE
Contact Address 2 (UST Reg): Not reported
Contact City,St,Zip (UST Reg): Jersey City, NJ 07305
Owner Name: Not Identified Not Identified
Organization: Not Identified
Contact Type(UST Reg): Facility Operator
Contact Address (UST Reg): Not reported
Contact Address 2 (UST Reg): Not reported
Contact City,St,Zip (UST Reg): Not reported

Tank Id: TANK-1
Tank Number: A001
Tank Contents: Heating Oil (No. 2)
Tank Size: 6000
Install Date: 1/1/1944
Tank Compliance: No
Tank Status: Removed
Overfill: No
Tank Status Date: 12/7/1993
Compliance Monitoring?: No
Overfill Protection: No
Spill Containment: No
Tank Wellhead Protection: Not reported

TANK MONITOR DATA:

Monitor Tank / Pipe: Tank
Monitor Type: None
Monitor Tank / Pipe: Pipe
Monitor Type: None

TANK DETAIL:

Tankpipe Tank / Pipe: Pipe
Tankpipe Construction Type: Bare steel
Tankpipe Tank / Pipe: Tank
Tankpipe Construction Type: Bare steel

NJ Release:

Facility ID: 20838
Date Received: 12/10/1993
Operator: JOES
Incident Type: Not reported
Location: Other
Other Location: Not reported
Contact Name: Not reported
Caller Name: REDACTED
Caller Title: PAULUS SOKOLOWSKI
Caller Address: Not reported
Caller City,St,Zip: Not reported
Caller Telephone: Not reported
Facility Phone: NONE
Incident Date: 12/7/1993
Substance(s): OIL FUEL #6
Substance Type: Liquid
CAS Number: Not reported
TCPA Chemical: No
COMU: 0906
Case Number: 93-12-10-1021-18
Nature of Incident: Facility
Incident Location: Not reported
Incident Time: 1500
Substance Identity: Known
A310 Letter: Yes
Hazrds Material: Yes
Ref. Code: 101

Map ID
Direction
Distance
Elevation

MAP FINDINGS

Site

Database(s)

EDR ID Number
EPA ID Number

PUBLIC SCHOOL 17 (Continued)

U002156858

Amnt Released:	UNK	Contained:	Yes
Release Type:	Terminated	Release VE:	Not reported
Injuries:	No		
Public Exposure:	No	Facility Evacuation:	No
Police at Scene:	No	Firemen at Scene:	No
Contamination of:	Land	Receiving Water:	Not reported
Status at Spill:	ONE 6000 GAL UST REMOVED,CLEANUP DONE.TMS#C93-5238		
NJ Spill Date:	Not reported	NJ Spill Time:	Not reported
NJ Spill Name:	Not reported	NJ Spill Title:	Not reported
NJ Spill Phone:	Not reported		
Other Date:	Not reported	Other Time:	Not reported
Other Name:	Not reported	Other Title:	Not reported
Other Telephone:	Not reported		
Public Evacuation:	No		
Assistance Requested:	No		
Wind Direction/Speed:	Not reported		
Local Municipality Notified:	Not reported		
Local Municipality Name:	JERSEY CITY		
Local Municipality Title:	CAPT MACNAMARA		
Local Municipality Telephone:	201-547-4271		
Local Municipality Date:	12/10/1993		
Local Municipality Time:	1023		
Incident Description:	L.U.S.T.		
Incident Name:	Not reported		
Incident Referred To:	DRPSR		
Incident Region:	BFO-SA		
Incident Telephone:	Faxed,Mailed		
Incident Date:	12/10/1993		
Incident time:	Not reported		
Incident ITM:	B		
Comments:	Not reported		
Date A310 Letter Printed:	Not reported		
Date Local Authority Was Notified:	Not reported		
Date Updated:	Not reported		
Date Report Faxed to Local Authority:	Not reported		
Local Authority Notification Date:	Not reported		
Rep Receive Date:	Not reported		
Reporter Type:	Not reported		
Reporter Name:	Not reported		
Reporter Title:	Not reported		
Reporter Org:	Not reported		
Reporter Address:	Not reported		
Reporter City,St,Zip:	Not reported		
Reporter County:	Not reported		
Incident Status:	Not reported		
Incident Category:	Not reported		
Incident Source:	Not reported		
Incident Address:	Not reported		
Incident Address 2:	Not reported		
Incident City,St,Zip:	Not reported		
Incident County:	Not reported		
DEP Requested:	Not reported		
Confidential:	Not reported		
Notify Type:	Not reported		
Road Closed:	Not reported		
Direction:	Not reported		
Responsible Party:	Known		

Map ID
Direction
Distance
Elevation

MAP FINDINGS

Site

Database(s)

EDR ID Number
EPA ID Number

PUBLIC SCHOOL 17 (Continued)

U002156858

Responsible Party Name: PUBLIC SCHOOL SYSTEM
Responsible Party Contact: CHARLES LOMBARDI
Responsible Party Title: MAINT
Responsible Party Phone: 201-915-6348
Responsible Party Street: 600 BERGEN AVE
Responsible Party County: HUDSON
Responsible Party City,St,Zip: JERSEY CITY, NJ
Memo. Of Understanding: Not reported
Drill/trng Exercise: Not reported
Hazardous: Not reported

LUST HIST:

Case ID: 93-12-10-1021
Lead Program Assigned: Bureau of Underground Storage Tanks
Facility Status: Site Issued Letter of No Further Action for Area(s) Of Concern
UST ID: 0248024
TMS Number: C93-5238
Remedial Level: Site has more than 1 area of concern or more than 1 media of concern.
Case Manager: Not reported
Facility Phone: Not reported
No Further Action: 8/4/1994 0:00:00
RAW Approved: Not reported
CEA: Not reported
Date CEA Lifted: Not reported
Dead Notice: Not reported

450
SSW
1/2-1
0.904 mi.
4775 ft.

SOUTH HUDSON TRUCKING CO INC
353 DANFORTH AVE
JERSEY CITY, NJ 07306

SHWS U000356522
UST N/A

Relative:
Lower

SHWS:
Site ID: 15434
Status: CLOSED
Home Owner: No
PI Number: Not reported
X Coord Site: Not reported
X Coord PI: Not reported
Y Coord Site: Not reported
Y Coord PI: Not reported

Actual:
18 ft.

UST:
Facility ID: 005591
Owner Name: Not Identified Not Identified
Organization: Not Identified
Contact Type(UST Reg): Facility Operator
Contact Address (UST Reg): Not reported
Contact Address 2 (UST Reg): Not reported
Conact City,St,Zip (UST Reg): Not reported
Owner Name: JOSEPH F JASOVSY
Organization: JOSEPH F JASOVSY
Contact Type(UST Reg): Tank Owner
Contact Address (UST Reg): 736 AVE E
Contact Address 2 (UST Reg): Not reported
Conact City,St,Zip (UST Reg): Bayonne, NJ 07002

Map ID
Direction
Distance
Elevation

MAP FINDINGS

Site

Database(s)

EDR ID Number
EPA ID Number

SOUTH HUDSON TRUCKING CO INC (Continued)

U000356522

Tank Id: TANK-10
Tank Number: E1
Tank Contents: Leaded Gasoline
Tank Size: 0
Install Date: 1/1/1987
Tank Compliance: No
Tank Status: Removed
Overfill: No
Tank Status Date: 1/1/1987
Compliance Monitoring?: No
Overfill Protection: No
Spill Containment: No
Tank Wellhead Protection: Not reported

TANK MONITOR DATA:

Monitor Tank / Pipe: Pipe
Monitor Type: None
Monitor Tank / Pipe: Tank
Monitor Type: None

TANK DETAIL:

Tankpipe Tank / Pipe: Tank
Tankpipe Construction Type: Bare steel
Tankpipe Tank / Pipe: Pipe
Tankpipe Construction Type: Bare steel

Tank Id: TANK-11
Tank Number: E2
Tank Contents: Medium Diesel Fuel (No. 2-D)
Tank Size: 0
Install Date: 1/1/1987
Tank Compliance: No
Tank Status: Removed
Overfill: No
Tank Status Date: 1/1/1987
Compliance Monitoring?: No
Overfill Protection: No
Spill Containment: No
Tank Wellhead Protection: Not reported

TANK MONITOR DATA:

Monitor Tank / Pipe: Pipe
Monitor Type: None
Monitor Tank / Pipe: Tank
Monitor Type: None

TANK DETAIL:

Tankpipe Tank / Pipe: Pipe
Tankpipe Construction Type: Bare steel
Tankpipe Tank / Pipe: Tank
Tankpipe Construction Type: Bare steel

Tank Id: TANK-13
Tank Number: E3
Tank Contents: Medium Diesel Fuel (No. 2-D)
Tank Size: 0
Install Date: 1/1/1987
Tank Compliance: No
Tank Status: Removed

Map ID
Direction
Distance
Elevation

MAP FINDINGS

Site

Database(s)

EDR ID Number
EPA ID Number

SOUTH HUDSON TRUCKING CO INC (Continued)

U000356522

Overfill: No
Tank Status Date: 1/1/1987
Compliance Monitoring?: No
Overfill Protection: No
Spill Containment: No
Tank Wellhead Protection: Not reported

TANK MONITOR DATA:

Monitor Tank / Pipe: Tank
Monitor Type: None
Monitor Tank / Pipe: Pipe
Monitor Type: None

TANK DETAIL:

Tankpipe Tank / Pipe: Tank
Tankpipe Construction Type: Bare steel
Tankpipe Tank / Pipe: Pipe
Tankpipe Construction Type: Bare steel

451
SE
1/2-1
0.908 mi.
4792 ft.

**CAVEN POINT SERVICE CENTER
770 GARFIELD AVE
JERSEY CITY, NJ 07305**

**SHWS U000361186
UST N/A
NJ Release
HIST LUST
HWS RE-EVAL**

**Relative:
Lower**

SHWS:

Site ID: 7448
Status: PENDING
Home Owner: No
PI Number: Not reported
X Coord Site: 610275
X Coord PI: 610275
Y Coord Site: 682280
Y Coord PI: 682280

**Actual:
24 ft.**

UST:

Facility ID: 011623
Owner Name: THOMAS P SENATORE
Organization: CAVEN POINT SERVICE CENTER
Contact Type(UST Reg): Tank Owner
Contact Address (UST Reg): C/O THOMAS P SENATORE
Contact Address 2 (UST Reg): 770 GARFIELD AVENUE
Conact City,St,Zip (UST Reg): Jersey City, NJ 073054308
Owner Name: THOMAS P SENATORE
Organization: CAVEN POINT SERVICE CENTER
Contact Type(UST Reg): Facility Operator
Contact Address (UST Reg): C/O THOMAS P SENATORE
Contact Address 2 (UST Reg): 770 GARFIELD AVENUE
Conact City,St,Zip (UST Reg): Jersey City, NJ 073054308

Tank Id: TANK-1
Tank Number: 0001
Tank Contents: Medium Diesel Fuel (No. 2-D)
Tank Size: 6000
Install Date: 1/1/1987
Tank Compliance: No
Tank Status: Removed
Overfill: No

Map ID
Direction
Distance
Elevation

MAP FINDINGS

Site

Database(s)

EDR ID Number
EPA ID Number

CAVEN POINT SERVICE CENTER (Continued)

U000361186

Tank Status Date: 4/17/1996
Compliance Monitoring?: No
Overfill Protection: No
Spill Containment: No
Tank Wellhead Protection: Not reported

TANK MONITOR DATA:

Monitor Tank / Pipe: Pipe
Monitor Type: None
Monitor Tank / Pipe: Tank
Monitor Type: None

TANK DETAIL:

Tankpipe Tank / Pipe: Pipe
Tankpipe Construction Type: CONVERSION (NON-NULLABLE)
Tankpipe Tank / Pipe: Tank
Tankpipe Construction Type: Other

Tank Id: TANK-10
Tank Number: E10
Tank Contents: Medium Diesel Fuel (No. 2-D)
Tank Size: 6000
Install Date: 5/16/1996
Tank Compliance: Yes
Tank Status: In-use
Overfill: Yes
Tank Status Date: 5/16/1996
Compliance Monitoring?: Yes
Overfill Protection: Yes
Spill Containment: Yes
Tank Wellhead Protection: No

TANK MONITOR DATA:

Monitor Tank / Pipe: Tank
Monitor Type: Manual Tank Gauging
Monitor Tank / Pipe: Tank
Monitor Type: In-tank(automatic)monitoring
Monitor Tank / Pipe: Pipe
Monitor Type: Statistical Inventory Reconciliation
Monitor Tank / Pipe: Pipe
Monitor Type: Tightness Test
Monitor Tank / Pipe: Tank
Monitor Type: Inventory Control
Monitor Tank / Pipe: Tank
Monitor Type: Tightness Test
Monitor Tank / Pipe: Tank
Monitor Type: Statistical Inventory Reconciliation
Monitor Tank / Pipe: Pipe
Monitor Type: Ground water observation wells
Monitor Tank / Pipe: Tank
Monitor Type: Ground water observation wells

TANK DETAIL:

Tankpipe Tank / Pipe: Tank
Tankpipe Construction Type: Fiberglass-coated steel
Tankpipe Tank / Pipe: Pipe
Tankpipe Construction Type: Fiberglass-reinforced plastic

Tank Id: TANK-2

Map ID
Direction
Distance
Elevation

MAP FINDINGS

Site

Database(s)

EDR ID Number
EPA ID Number

CAVEN POINT SERVICE CENTER (Continued)

U000361186

Tank Number: 0002
Tank Contents: Medium Diesel Fuel (No. 2-D)
Tank Size: 6000
Install Date: 1/1/1987
Tank Compliance: No
Tank Status: Removed
Overfill: No
Tank Status Date: 4/17/1996
Compliance Monitoring?: No
Overfill Protection: No
Spill Containment: No
Tank Wellhead Protection: Not reported

TANK MONITOR DATA:

Monitor Tank / Pipe: Pipe
Monitor Type: None
Monitor Tank / Pipe: Tank
Monitor Type: None

TANK DETAIL:

Tankpipe Tank / Pipe: Pipe
Tankpipe Construction Type: CONVERSION (NON-NULLABLE)
Tankpipe Tank / Pipe: Tank
Tankpipe Construction Type: Other

Tank Id: TANK-28952
Tank Number: E10A
Tank Contents: Medium Diesel Fuel (No. 2-D)
Tank Size: 6000
Install Date: 5/16/1996
Tank Compliance: Yes
Tank Status: In-use
Overfill: Yes
Tank Status Date: 5/16/1996
Compliance Monitoring?: Yes
Overfill Protection: Yes
Spill Containment: Yes
Tank Wellhead Protection: No

TANK MONITOR DATA:

Monitor Tank / Pipe: Tank
Monitor Type: In-tank(automatic)monitoring
Monitor Tank / Pipe: Tank
Monitor Type: Inventory Control
Monitor Tank / Pipe: Tank
Monitor Type: Tightness Test
Monitor Tank / Pipe: Tank
Monitor Type: Manual Tank Gauging
Monitor Tank / Pipe: Tank
Monitor Type: Statistical Inventory Reconciliation
Monitor Tank / Pipe: Tank
Monitor Type: Ground water observation wells
Monitor Tank / Pipe: Pipe
Monitor Type: Statistical Inventory Reconciliation
Monitor Tank / Pipe: Pipe
Monitor Type: Ground water observation wells
Monitor Tank / Pipe: Pipe
Monitor Type: Tightness Test

Map ID
Direction
Distance
Elevation

MAP FINDINGS

Site

Database(s)

EDR ID Number
EPA ID Number

CAVEN POINT SERVICE CENTER (Continued)

U000361186

TANK DETAIL:

Tankpipe Tank / Pipe: Pipe
Tankpipe Construction Type: Fiberglass-reinforced plastic
Tankpipe Tank / Pipe: Tank
Tankpipe Construction Type: Fiberglass-coated steel

Tank Id: TANK-3
Tank Number: 0003
Tank Contents: Unleaded Gasoline
Tank Size: 6000
Install Date: 1/1/1984
Tank Compliance: No
Tank Status: Removed
Overfill: No
Tank Status Date: 5/1/1991
Compliance Monitoring?: No
Overfill Protection: No
Spill Containment: No
Tank Wellhead Protection: Not reported

TANK MONITOR DATA:

Monitor Tank / Pipe: Tank
Monitor Type: None
Monitor Tank / Pipe: Pipe
Monitor Type: None

TANK DETAIL:

Tankpipe Tank / Pipe: Tank
Tankpipe Construction Type: Other
Tankpipe Tank / Pipe: Pipe
Tankpipe Construction Type: CONVERSION (NON-NULLABLE)

Tank Id: TANK-4
Tank Number: 0004
Tank Contents: Unleaded Gasoline
Tank Size: 6000
Install Date: 1/1/1984
Tank Compliance: No
Tank Status: Removed
Overfill: No
Tank Status Date: 5/1/1991
Compliance Monitoring?: No
Overfill Protection: No
Spill Containment: No
Tank Wellhead Protection: Not reported

TANK MONITOR DATA:

Monitor Tank / Pipe: Pipe
Monitor Type: None
Monitor Tank / Pipe: Tank
Monitor Type: None

TANK DETAIL:

Tankpipe Tank / Pipe: Tank
Tankpipe Construction Type: Other
Tankpipe Tank / Pipe: Pipe
Tankpipe Construction Type: CONVERSION (NON-NULLABLE)

Tank Id: TANK-5

Map ID
Direction
Distance
Elevation

MAP FINDINGS

Site

Database(s)

EDR ID Number
EPA ID Number

CAVEN POINT SERVICE CENTER (Continued)

U000361186

Tank Number: 0005
Tank Contents: Unleaded Gasoline
Tank Size: 4000
Install Date: 1/1/1984
Tank Compliance: No
Tank Status: Removed
Overfill: No
Tank Status Date: 5/1/1991
Compliance Monitoring?: No
Overfill Protection: No
Spill Containment: No
Tank Wellhead Protection: Not reported

TANK MONITOR DATA:

Monitor Tank / Pipe: Pipe
Monitor Type: None
Monitor Tank / Pipe: Tank
Monitor Type: None

TANK DETAIL:

Tankpipe Tank / Pipe: Tank
Tankpipe Construction Type: Other
Tankpipe Tank / Pipe: Pipe
Tankpipe Construction Type: CONVERSION (NON-NULLABLE)

Tank Id: TANK-6
Tank Number: 0006
Tank Contents: Waste Oil
Tank Size: 550
Install Date: 1/1/1976
Tank Compliance: No
Tank Status: Removed
Overfill: No
Tank Status Date: 5/1/1991
Compliance Monitoring?: No
Overfill Protection: No
Spill Containment: No
Tank Wellhead Protection: Not reported

TANK MONITOR DATA:

Monitor Tank / Pipe: Tank
Monitor Type: None
Monitor Tank / Pipe: Pipe
Monitor Type: None

TANK DETAIL:

Tankpipe Tank / Pipe: Tank
Tankpipe Construction Type: Cathodically protected steel
Tankpipe Tank / Pipe: Pipe
Tankpipe Construction Type: Bare steel

Tank Id: TANK-7
Tank Number: 0007
Tank Contents: Unleaded Gasoline
Tank Size: 10000
Install Date: 5/7/1991
Tank Compliance: Yes
Tank Status: In-use
Overfill: Yes

Map ID
Direction
Distance
Elevation

MAP FINDINGS

Site

Database(s)

EDR ID Number
EPA ID Number

CAVEN POINT SERVICE CENTER (Continued)

U000361186

Tank Status Date: 5/7/1991
Compliance Monitoring?: Yes
Overfill Protection: Yes
Spill Containment: Yes
Tank Wellhead Protection: Not reported

TANK MONITOR DATA:

Monitor Tank / Pipe: Pipe
Monitor Type: Interstitial
Monitor Tank / Pipe: Tank
Monitor Type: In-tank(automatic)monitoring
Monitor Tank / Pipe: Pipe
Monitor Type: Automatic line leak detector
Monitor Tank / Pipe: Pipe
Monitor Type: Tightness Test
Monitor Tank / Pipe: Tank
Monitor Type: Tightness Test
Monitor Tank / Pipe: Tank
Monitor Type: Interstitial

TANK DETAIL:

Tankpipe Tank / Pipe: Tank
Tankpipe Construction Type: Fiberglass-coated steel
Tankpipe Tank / Pipe: Pipe
Tankpipe Construction Type: Fiberglass-reinforced plastic

Tank Id: TANK-8
Tank Number: 0008
Tank Contents: Unleaded Gasoline
Tank Size: 10000
Install Date: 5/7/1991
Tank Compliance: Yes
Tank Status: In-use
Overfill: Yes
Tank Status Date: 5/7/1991
Compliance Monitoring?: Yes
Overfill Protection: Yes
Spill Containment: Yes
Tank Wellhead Protection: No

TANK MONITOR DATA:

Monitor Tank / Pipe: Tank
Monitor Type: In-tank(automatic)monitoring
Monitor Tank / Pipe: Pipe
Monitor Type: Automatic line leak detector
Monitor Tank / Pipe: Tank
Monitor Type: Tightness Test
Monitor Tank / Pipe: Tank
Monitor Type: Interstitial
Monitor Tank / Pipe: Pipe
Monitor Type: Tightness Test
Monitor Tank / Pipe: Tank
Monitor Type: Statistical Inventory Reconciliation
Monitor Tank / Pipe: Pipe
Monitor Type: Interstitial

TANK DETAIL:

Tankpipe Tank / Pipe: Pipe
Tankpipe Construction Type: Fiberglass-reinforced plastic

Map ID
Direction
Distance
Elevation

MAP FINDINGS

Site

Database(s)

EDR ID Number
EPA ID Number

CAVEN POINT SERVICE CENTER (Continued)

U000361186

Tankpipe Tank / Pipe: Tank
Tankpipe Construction Type: Fiberglass-coated steel

Tank Id: TANK-9
Tank Number: 0009
Tank Contents: Unleaded Gasoline
Tank Size: 12000
Install Date: 5/7/1991
Tank Compliance: Yes
Tank Status: In-use
Overfill: Yes
Tank Status Date: 5/7/1991
Compliance Monitoring?: Yes
Overfill Protection: Yes
Spill Containment: Yes
Tank Wellhead Protection: No

TANK MONITOR DATA:

Monitor Tank / Pipe: Tank
Monitor Type: Tightness Test
Monitor Tank / Pipe: Tank
Monitor Type: In-tank(automatic)monitoring
Monitor Tank / Pipe: Tank
Monitor Type: Interstitial
Monitor Tank / Pipe: Pipe
Monitor Type: Interstitial
Monitor Tank / Pipe: Pipe
Monitor Type: Tightness Test
Monitor Tank / Pipe: Pipe
Monitor Type: Automatic line leak detector

TANK DETAIL:

Tankpipe Tank / Pipe: Pipe
Tankpipe Construction Type: Fiberglass-reinforced plastic
Tankpipe Tank / Pipe: Tank
Tankpipe Construction Type: Fiberglass-coated steel

NJ Release:

Facility ID:	5777	Case Number:	96-4-17-1510-57
Date Received:	4/17/1996	Nature of Incident:	Facility
Operator:	ROB	Incident Location:	Not reported
Incident Type:	Not reported		
Location:	Facility		
Other Location:	Not reported		
Contact Name:	Not reported		
Caller Name:	REDACTED		
Caller Title:	ACTIVE TANK		
Caller Address:	Not reported		
Caller City,St,Zip:	Not reported		
Caller Telephone:	Not reported		
Facility Phone:	Not reported		
Incident Date:	4/17/1996	Incident Time:	1500
Substance(s):	DIESEL FUEL	Substance Identity:	Known
Substance Type:	Liquid	A310 Letter:	Yes
CAS Number:	Not reported	Hazrds Material:	Yes
TCPA Chemical:	No	Ref. Code:	101
COMU:	0906	Contained:	Yes
Amnt Released:	UNKNOWN		

Map ID
Direction
Distance
Elevation

MAP FINDINGS

Site

Database(s)

EDR ID Number
EPA ID Number

CAVEN POINT SERVICE CENTER (Continued)

U000361186

Release Type:	Terminated	Release VE:	Not reported
Injuries:	No	Facility Evacuation:	No
Public Exposure:	No	Firemen at Scene:	No
Police at Scene:	No	Receiving Water:	NONE
Contamination of:	Land	Status at Spill:	2/6000 GAL UST REMOVED. SOIL CONTAMINATION FOUND AND REMOVED BY CONTRACTOR. UST #083336 TMS #C-96-0112.
NJ Spill Date:	Not reported	NJ Spill Time:	Not reported
NJ Spill Name:	Not reported	NJ Spill Title:	Not reported
NJ Spill Phone:	Not reported	Other Date:	Not reported
Other Date:	Not reported	Other Time:	Not reported
Other Name:	Not reported	Other Title:	Not reported
Other Telephone:	Not reported		
Public Evacuation:	No		
Assistance Requested:	No		
Wind Direction/Speed:	Not reported		
Local Municipality Notified:	Not reported		
Local Municipality Name:	JERSEY CITY		
Local Municipality Title:	CAPT. GIANCASPRO		
Local Municipality Telephone:	201-547-4271		
Local Municipality Date:	4/17/1996		
Local Municipality Time:	1518		
Incident Description:	U.S.T.,Soil Contamination		
Incident Name:	Not reported		
Incident Referred To:	DRPSR		
Incident Region:	BFO-CAS		
Incident Telephone:	Faxed,Mailed		
Incident Date:	4/17/1996		
Incident time:	Not reported		
Incident ITM:	B		
Comments:	Not reported		
Date A310 Letter Printed:	Not reported		
Date Local Authority Was Notified:	Not reported		
Date Updated:	Not reported		
Date Report Faxed to Local Authority:	Not reported		
Local Authority Notification Date:	Not reported		
Rep Receive Date:	Not reported		
Reporter Type:	Not reported		
Reporter Name:	Not reported		
Reporter Title:	Not reported		
Reporter Org:	Not reported		
Reporter Address:	Not reported		
Reporter City,St,Zip:	Not reported		
Reporter County:	Not reported		
Incident Status:	Not reported		
Incident Category:	Not reported		
Incident Source:	Not reported		
Incident Address:	Not reported		
Incident Address 2:	Not reported		
Incident City,St,Zip:	Not reported		
Incident County:	Not reported		
DEP Requested:	Not reported		
Confidential:	Not reported		
Notify Type:	Not reported		
Road Closed:	Not reported		
Direction:	Not reported		
Responsible Party:	Known		

Map ID
Direction
Distance
Elevation

MAP FINDINGS

Site

Database(s)

EDR ID Number
EPA ID Number

CAVEN POINT SERVICE CENTER (Continued)

U000361186

Responsible Party Name: CAVEN POINT SERVICE
Responsible Party Contact: Not reported
Responsible Party Title: Not reported
Responsible Party Phone: Not reported
Responsible Party Street: 770 GARFIELD AVE
Responsible Party County: HUDSON
Responsible Party City,St,Zip: JERSEY CITY, NJ
Memo. Of Understanding: Not reported
Drill/trng Exercise: Not reported
Hazardous: Not reported

LUST HIST:

Case ID: 91-04-16-1102
Lead Program Assigned: Bureau of Underground Storage Tanks
Facility Status: Case Awaiting Assignment
UST ID: 0116237
TMS Number: C96-0112; C90-0288; C91-0034
Remedial Level: Site has 1 area of concern with 1 media of concern.
Case Manager: Not reported
Facility Phone: Not reported
No Further Action: Not reported
RAW Approved: Not reported
CEA: Not reported
Date CEA Lifted: Not reported
Dead Notice: Not reported

HWS RE-EVAL:

Facility Status: Assigned to RPIU. Under Investigation.
PI Number: 011623
Category: Non-Homeowner

452 **305 CATOR AVENUE**
SSW **305 CATOR AVE**
1/2-1 **JERSEY CITY, NJ 07305**
0.909 mi.
4800 ft.

SHWS 1010524891
FINDS N/A

Relative:
Higher

SHWS:
Site ID: 144254
Status: CLOSED
Home Owner: Yes
PI Number: Not reported
X Coord Site: Not reported
X Coord PI: Not reported
Y Coord Site: Not reported
Y Coord PI: Not reported

Actual:
44 ft.

FINDS:

Registry ID: 110032313645

Environmental Interest/Information System

NJ-NJEMS (New Jersey - New Jersey Environmental Management System).
The Department of Environmental Protection (NJDEP) manages large
databases of environmental information in this integrated system.

Map ID
Direction
Distance
Elevation

MAP FINDINGS

Site

Database(s)

EDR ID Number
EPA ID Number

453
SSW
1/2-1
0.913 mi.
4819 ft.

H&K SERVICENTER
54 MCADOO AVE
JERSEY CITY, NJ 07305

SHWS
UST
U000353765
N/A

Relative:
Higher

SHWS:
Site ID: 7410
Status: CLOSED
Home Owner: No
PI Number: Not reported
X Coord Site: Not reported
X Coord PI: Not reported
Y Coord Site: Not reported
Y Coord PI: Not reported

Actual:
80 ft.

UST:
Facility ID: 001835
Owner Name: Not Identified Not Identified
Organization: Not Identified
Contact Type(UST Reg): Facility Operator
Contact Address (UST Reg): Not reported
Contact Address 2 (UST Reg): Not reported
Contact City,St,Zip (UST Reg): Not reported
Owner Name: ANDREW KOREN
Organization: ANDREW KOREN
Contact Type(UST Reg): Tank Owner
Contact Address (UST Reg): 54 MCADOO AVE
Contact Address 2 (UST Reg): Not reported
Contact City,St,Zip (UST Reg): Jersey City, NJ 07305

Tank Id: TANK-1
Tank Number: 1
Tank Contents: Unleaded Gasoline
Tank Size: 6000
Install Date: 1/1/1986
Tank Compliance: No
Tank Status: Removed
Overfill: No
Tank Status Date: 8/17/1999
Compliance Monitoring?: No
Overfill Protection: No
Spill Containment: No
Tank Wellhead Protection: No

TANK MONITOR DATA:
Monitor Tank / Pipe: Pipe
Monitor Type: None
Monitor Tank / Pipe: Tank
Monitor Type: None

TANK DETAIL:
Tankpipe Tank / Pipe: Tank
Tankpipe Construction Type: Cathodically protected steel
Tankpipe Tank / Pipe: Pipe
Tankpipe Construction Type: Cathodically protected steel

Tank Id: TANK-2
Tank Number: 2
Tank Contents: Unleaded Gasoline

Map ID
Direction
Distance
Elevation

MAP FINDINGS

Site

Database(s)

EDR ID Number
EPA ID Number

H&K SERVICENTER (Continued)

U000353765

Tank Size: 4000
Install Date: 1/1/1986
Tank Compliance: No
Tank Status: Removed
Overfill: No
Tank Status Date: 8/17/1999
Compliance Monitoring?: No
Overfill Protection: No
Spill Containment: No
Tank Wellhead Protection: No

TANK MONITOR DATA:

Monitor Tank / Pipe: Tank
Monitor Type: None
Monitor Tank / Pipe: Pipe
Monitor Type: None

TANK DETAIL:

Tankpipe Tank / Pipe: Pipe
Tankpipe Construction Type: Cathodically protected steel
Tankpipe Tank / Pipe: Tank
Tankpipe Construction Type: Cathodically protected steel

Tank Id: TANK-3
Tank Number: 3
Tank Contents: Leaded Gasoline
Tank Size: 3000
Install Date: 1/1/1986
Tank Compliance: No
Tank Status: Removed
Overfill: No
Tank Status Date: 8/17/1999
Compliance Monitoring?: No
Overfill Protection: No
Spill Containment: No
Tank Wellhead Protection: No

TANK MONITOR DATA:

Monitor Tank / Pipe: Pipe
Monitor Type: None
Monitor Tank / Pipe: Tank
Monitor Type: None

TANK DETAIL:

Tankpipe Tank / Pipe: Pipe
Tankpipe Construction Type: Cathodically protected steel
Tankpipe Tank / Pipe: Tank
Tankpipe Construction Type: Cathodically protected steel

CV454
NE
1/2-1
0.915 mi.
4832 ft.

**249 JEWETT AVENUE
249 JEWETT AVE
JERSEY CITY, NJ
Site 3 of 4 in cluster CV**

**SHWS S109531296
N/A**

**Relative:
Higher**

SHWS:
Site ID: 391021
Status: CLOSED
Home Owner: No
PI Number: Not reported

**Actual:
62 ft.**

Map ID
 Direction
 Distance
 Elevation

MAP FINDINGS

Site

Database(s)

EDR ID Number
 EPA ID Number

249 JEWETT AVENUE (Continued)

S109531296

X Coord Site: Not reported
 X Coord PI: Not reported
 Y Coord Site: Not reported
 Y Coord PI: Not reported

CX455
SSE
1/2-1
0.919 mi.
4853 ft.

OCEAN TOWERS
425 OCEAN AVE
JERSEY CITY, NJ 07305
Site 1 of 2 in cluster CX

SHWS **U003564644**
UST **N/A**
BROWNFIELDS
HIST HWS

Relative:
Higher

SHWS:
 Site ID: 7385
 Status: ACTIVE
 Home Owner: No
 PI Number: 22611
 X Coord Site: 607787
 X Coord PI: 607787
 Y Coord Site: 680645
 Y Coord PI: 680645

Actual:
75 ft.

UST:
 Facility ID: 022611
 Owner Name: Not Identified Not Identified
 Organization: Not Identified
 Contact Type(UST Reg): Facility Operator
 Contact Address (UST Reg): Not reported
 Contact Address 2 (UST Reg): Not reported
 Contact City,St,Zip (UST Reg): Not reported
 Owner Name: ROBERTA DOUGHTY
 Organization: OCEAN TOWERS ASSOC
 Contact Type(UST Reg): Tank Owner
 Contact Address (UST Reg): 1 STOW RD
 Contact Address 2 (UST Reg): Not reported
 Contact City,St,Zip (UST Reg): Marlton, NJ 08053

Tank Id: TANK-1
 Tank Number: 00E1
 Tank Contents: Heating Oil (No. 2)
 Tank Size: 10550
 Install Date: 1/1/1989
 Tank Compliance: No
Tank Status: Removed
 Overfill: No
 Tank Status Date: 1/1/1989
 Compliance Monitoring?: No
 Overfill Protection: No
 Spill Containment: No
 Tank Wellhead Protection: Not reported

TANK MONITOR DATA:
 Monitor Tank / Pipe: Tank
 Monitor Type: None
 Monitor Tank / Pipe: Pipe
 Monitor Type: None

TANK DETAIL:
 Tankpipe Tank / Pipe: Pipe

Map ID
Direction
Distance
Elevation

MAP FINDINGS

Site

Database(s)

EDR ID Number
EPA ID Number

OCEAN TOWERS (Continued)

U003564644

Tankpipe Construction Type: Cathodically protected steel
Tankpipe Tank / Pipe: Tank
Tankpipe Construction Type: Cathodically protected steel

NJ BROWNFIELD:

Price: Negotiable
Assessed Value: Not reported
Owner Name: DEP Case
Value: Not reported
Planning Area: Planning Area 1
Property Size: Not reported
General Comments: Not reported

HIST SHWS:

Case Status: Active
Status Date: 8/27/1993
Case ID: 022611
Contact: Bureau of Field Operations - Northern
Sub Section Label: A: Sites with On-Site Sources of Contamination
Site Municipality: 0906
Remedial Level Code: C2
Classification exception area dt: None
Classification exception area dt: Not reported
Deed Notice Status: None
Deed Notice Date: Not reported
Engineering Control Status: None
Engineering Control Date: Not reported
National Priorities List Status: Not reported
National Priorities List Date: Not reported
X Coordinate: 607787
Y Coordinate: 680645
Coordinate System: NJ State Plane (NAD83) - USFEET

CV456 226 JEWETT AVENUE
NE 226 JEWETT AVE
1/2-1 JERSEY CITY, NJ 07304
0.924 mi.
4877 ft. Site 4 of 4 in cluster CV

SHWS 1008948009
FINDS N/A
HIST HWS

Relative: SHWS:
Higher Site ID: 196541
Status: ACTIVE
Actual: Home Owner: Yes
70 ft. PI Number: 258026
X Coord Site: 609759
X Coord PI: 609759
Y Coord Site: 688899
Y Coord PI: 688899

FINDS:

Registry ID: 110023902348

Environmental Interest/Information System
NJ-NJEMS (New Jersey - New Jersey Environmental Management System).
The Department of Environmental Protection (NJDEP) manages large

Map ID
Direction
Distance
Elevation

MAP FINDINGS

Site

Database(s)

EDR ID Number
EPA ID Number

226 JEWETT AVENUE (Continued)

1008948009

databases of environmental information in this integrated system.

HIST SHWS:

Case Status: Active
Status Date: 7/12/2005
Case ID: 258026
Contact: County Environmental Health Act
Sub Section Label: A: Sites with On-Site Sources of Contamination
Site Municipality: 0906
Remedial Level Code: C1
Classification exception area dt: None
Classification exception area dt: Not reported
Deed Notice Status: None
Deed Notice Date: Not reported
Engineering Control Status: None
Engineering Control Date: Not reported
National Priorities List Status: Not reported
National Priorities List Date: Not reported
X Coordinate: Not reported
Y Coordinate: Not reported
Coordinate System: Not reported

CY457
NE
1/2-1
0.930 mi.
4909 ft.

30 KENSINGTON AVENUE
30 KENSINGTON AVE
JERSEY CITY, NJ 07302
Site 1 of 4 in cluster CY

SHWS S106218228
NJ Release N/A
VCP

Relative:
Higher

SHWS:
Site ID: 7226
Status: CLOSED
Home Owner: Yes
PI Number: Not reported
X Coord Site: Not reported
X Coord PI: Not reported
Y Coord Site: Not reported
Y Coord PI: Not reported

Actual:
84 ft.

NJ Release:

Facility ID: 88041
Date Received: 2/25/2004
Operator: Not reported
Incident Type: Underground Storage Tank
Location: Not reported
Other Location: Not reported
Contact Name: SCOTT WEINGARTEN
Caller Name: Not reported
Caller Title: Not reported
Caller Address: Not reported
Caller City,St,Zip: Not reported
Caller Telephone: Not reported
Facility Phone: Not reported
Incident Date: 2/25/2004
Substance(s): Not reported
Substance Type: Not reported
CAS Number: Not reported
Case Number: 04-02-25-1256-25
Nature of Incident: Not reported
Incident Location: AT
Incident Time: Not reported
Substance Identity: Not reported
A310 Letter: Not reported

Map ID
Direction
Distance
Elevation

MAP FINDINGS

Site

Database(s)

EDR ID Number
EPA ID Number

30 KENSINGTON AVENUE (Continued)

S106218228

TCPA Chemical:	Not reported	Hazrds Material:	Not reported
COMU:	Not reported	Ref. Code:	Not reported
Amnt Released:	Not reported	Contained:	Not reported
Release Type:	Not reported	Release VE:	Not reported
Injuries:	No		
Public Exposure:	No	Facility Evacuation:	No
Police at Scene:	No	Firemen at Scene:	No
Contamination of:	Not reported	Receiving Water:	Not reported
Status at Spill:	Not reported		
NJ Spill Date:	Not reported	NJ Spill Time:	Not reported
NJ Spill Name:	Not reported	NJ Spill Title:	Not reported
NJ Spill Phone:	Not reported		
Other Date:	Not reported	Other Time:	Not reported
Other Name:	Not reported	Other Title:	Not reported
Other Telephone:	Not reported		
Public Evacuation:	No		
Assistance Requested:	Not reported		
Wind Direction/Speed:	Not reported		
Local Municipality Notified:	Not reported		
Local Municipality Name:	Not reported		
Local Municipality Title:	Not reported		
Local Municipality Telephone:	Not reported		
Local Municipality Date:	Not reported		
Local Municipality Time:	Not reported		
Incident Description:	Not reported		
Incident Name:	Not reported		
Incident Referred To:	Not reported		
Incident Region:	Not reported		
Incident Telephone:	Not reported		
Incident Date:	Not reported		
Incident time:	Not reported		
Incident ITM:	Not reported		
Comments:	Not reported		
Date A310 Letter Printed:	Not reported		
Date Local Authority Was Notified:	Not reported		
Date Updated:	Not reported		
Date Report Faxed to Local Authority:	Not reported		
Local Authority Notification Date:	Not reported		
Rep Receive Date:	2/25/2004		
Reporter Type:	Facility Rep.		
Reporter Name:	REDACTED		
Reporter Title:	Not reported		
Reporter Org:	AIM TANK SERVICE		
Reporter Address:	Not reported		
Reporter City,St,Zip:	Not reported		
Reporter County:	Not reported		
Incident Status:	Terminated		
Incident Category:	Other		
Incident Source:	30 KENSINGTON REALITY LLC		
Incident Address:	83-85 BRIGHT ST 4A		
Incident Address 2:	Not reported		
Incident City,St,Zip:	Jersey City, NJ 7302		
Incident County:	Hudson		
DEP Requested:	No		
Confidential:	Not reported		
Notify Type:	Not reported		
Road Closed:	No		

Map ID
Direction
Distance
Elevation

MAP FINDINGS

Site

Database(s)

EDR ID Number
EPA ID Number

30 KENSINGTON AVENUE (Continued)

S106218228

Direction: Not reported
Responsible Party: Not reported
Responsible Party Name: Not reported
Responsible Party Contact: Not reported
Responsible Party Title: Not reported
Responsible Party Phone: Not reported
Responsible Party Street: Not reported
Responsible Party County: Not reported
Responsible Party City,St,Zip: Not reported
Memo. Of Understanding: Not reported
Drill/trng Exercise: Not reported
Hazardous: Not reported

VCP:

Incident Number: 04-02-25-1256-25
MOA Execution Date: 3/25/2004
Type Of Vcp File: HISTORICAL
Pi Number: Not reported
Case Type(Case Type): Not reported
Case Contact: Department Not reported
Case Contact Name: Not reported
Case Contact: Organization 30 Kensington Realty LLC
Case Contact: Address: Line1 Not reported
Case Contact: Address: Line2 Not reported
Case Contact: Address: Line3 Not reported
Case Contact City,St,Zip: Not reported

CZ458
West
1/2-1
0.934 mi.
4933 ft.

GETTY 014545 POSNAK & TURKISH
75 KELLOGG ST
JERSEY CITY, NJ 07305

SHWS S107495729
LUST N/A
HIST HWS

Site 1 of 2 in cluster CZ

Relative:
Lower

SHWS:
Site ID: 46837
Status: ACTIVE
Home Owner: No
PI Number: 10374
X Coord Site: 601472
X Coord PI: 601472
Y Coord Site: 685157
Y Coord PI: 685157

Actual:
1 ft.

LUST:
Case ID: 10374
Bureau: BUST

HIST SHWS:

Case Status: Active
Status Date: 8/8/2001
Case ID: 010374
Contact: BSCM
Sub Section Label: A: Sites with On-Site Sources of Contamination
Site Municipality: 0906
Remedial Level Code: C2
Classification exception area dt: None

Map ID
Direction
Distance
Elevation

MAP FINDINGS

Site

Database(s)

EDR ID Number
EPA ID Number

GETTY 014545 POSNAK & TURKISH (Continued)

S107495729

Classification exception area dt: Not reported
Deed Notice Status: None
Deed Notice Date: Not reported
Engineering Control Status: None
Engineering Control Date: Not reported
National Priorities List Status: Not reported
National Priorities List Date: Not reported
X Coordinate: 601472
Y Coordinate: 685157
Coordinate System: NJ State Plane (NAD83) - USFEET

459
SSE
1/2-1
0.937 mi.
4949 ft.

**23 BIDWELL AVENUE
23 BIDWELL AVE
JERSEY CITY, NJ 07305**

**SHWS 1010548994
FINDS N/A**

**Relative:
Higher**

SHWS:
Site ID: 227628
Status: ACTIVE
Home Owner: Yes
PI Number: 297830
X Coord Site: 609090
X Coord PI: Not reported
Y Coord Site: 681061
Y Coord PI: Not reported

**Actual:
57 ft.**

FINDS:

Registry ID: 110032521260

Environmental Interest/Information System
NJ-NJEMS (New Jersey - New Jersey Environmental Management System).
The Department of Environmental Protection (NJDEP) manages large
databases of environmental information in this integrated system.

DA460
ESE
1/2-1
0.940 mi.
4963 ft.

**HUDSON COUNTY CHROMATE 186
947 GARFIELD AVE
JERSEY CITY, NJ 07300
Site 1 of 2 in cluster DA**

**SHWS S103030567
BROWNFIELDS N/A
HIST HWS**

**Relative:
Lower**

SHWS:
Site ID: 67235
Status: ACTIVE
Home Owner: No
PI Number: Not reported
X Coord Site: 611318
X Coord PI: 611318
Y Coord Site: 684139
Y Coord PI: 684139

**Actual:
18 ft.**

NJ BROWNFIELD:
Price: Negotiable

Map ID
Direction
Distance
Elevation

MAP FINDINGS

Site

Database(s)

EDR ID Number
EPA ID Number

HUDSON COUNTY CHROMATE 186 (Continued)

S103030567

Assessed Value: Not reported
Owner Name: DEP Case
Value: Not reported
Planning Area: Planning Area 1
Property Size: Not reported
General Comments: Not reported

HIST SHWS:

Case Status: Active
Status Date: 8/10/1993
Case ID: G000011477
Contact: Bureau of Case Management
Sub Section Label: A: Sites with On-Site Sources of Contamination
Site Municipality: 0906
Remedial Level Code: C2
Classification exception area dt: None
Classification exception area dt: Not reported
Deed Notice Status: None
Deed Notice Date: Not reported
Engineering Control Status: None
Engineering Control Date: Not reported
National Priorities List Status: Not reported
National Priorities List Date: Not reported
X Coordinate: 611318
Y Coordinate: 684139
Coordinate System: NJ State Plane (NAD83) - USFEET

CY461
NE
1/2-1
0.942 mi.
4973 ft.

18 KENSINGTON PARTNERS
18 KENSINGTON AVE
JERSEY CITY, NJ

SHWS **S107112391**
NJ Release **N/A**

Site 2 of 4 in cluster CY

Relative:
Higher

SHWS:
Site ID: 35366
Status: CLOSED
Home Owner: Yes
PI Number: Not reported
X Coord Site: Not reported
X Coord PI: Not reported
Y Coord Site: Not reported
Y Coord PI: Not reported

Actual:
82 ft.

NJ Release:

Facility ID: 9274
Date Received: 8/13/1989
Operator: JOEG
Incident Type: Not reported
Location: Other
Other Location: Not reported
Contact Name: Not reported
Caller Name: REDACTED
Caller Title: CITIZEN
Caller Address: Not reported
Caller City,St,Zip: Not reported
Caller Telephone: Not reported
Facility Phone: N/A
Case Number: 89-08-13-1307
Nature of Incident: Citizen
Incident Location: Not reported

Map ID
Direction
Distance
Elevation

MAP FINDINGS

Site

Database(s)

EDR ID Number
EPA ID Number

18 KENSINGTON PARTNERS (Continued)

S107112391

Incident Date:	8/13/1989	Incident Time:	1300
Substance(s):	DUST	Substance Identity:	Known
Substance Type:	Solid	A310 Letter:	No
CAS Number:	Not reported	Hazrds Material:	No
TCPA Chemical:	No	Ref. Code:	03
COMU:	0906	Contained:	No
Amnt Released:	UNK UNK	Release VE:	Not reported
Release Type:	Continuous	Facility Evacuation:	No
Injuries:	No	Firemen at Scene:	No
Public Exposure:	Yes	Receiving Water:	NONE
Police at Scene:	No	NJ Spill Time:	Not reported
Contamination of:	Not reported	NJ Spill Title:	Not reported
Status at Spill:	Not reported	Other Time:	Not reported
NJ Spill Date:	Not reported	Other Title:	Not reported
NJ Spill Name:	Not reported		
NJ Spill Phone:	Not reported		
Other Date:	Not reported		
Other Name:	Not reported		
Other Telephone:	Not reported		
Public Evacuation:	No		
Assistance Requested:	Yes		
Wind Direction/Speed:	N/A 0		
Local Municipality Notified:	Not reported		
Local Municipality Name:	Not reported		
Local Municipality Title:	Not reported		
Local Municipality Telephone:	Not reported		
Local Municipality Date:	Not reported		
Local Municipality Time:	Not reported		
Incident Description:	Smoke/Dust		
Incident Name:	N/A		
Incident Referred To:	DEQ		
Incident Region:	Metro		
Incident Telephone:	OFFICE		
Incident Date:	8/13/1989		
Incident time:	N/A		
Incident ITM:	B		
Incident Name:	L. JONES		
Incident Referred To:	Not reported		
Incident Region:	Not reported		
Incident Telephone:	PAGER		
Incident Date:	8/13/1989		
Incident Time:	1310		
Incident ITM:	T		
Comments:	Not reported		
Date A310 Letter Printed:	Not reported		
Date Local Authority Was Notified:	Not reported		
Date Updated:	Not reported		
Date Report Faxed to Local Authority:	Not reported		
Local Authority Notification Date:	Not reported		
Rep Receive Date:	Not reported		
Reporter Type:	Not reported		
Reporter Name:	Not reported		
Reporter Title:	Not reported		
Reporter Org:	Not reported		
Reporter Address:	Not reported		
Reporter City,St,Zip:	Not reported		
Reporter County:	Not reported		

Map ID
 Direction
 Distance
 Elevation

MAP FINDINGS

Site

Database(s)

EDR ID Number
 EPA ID Number

18 KENSINGTON PARTNERS (Continued)

S107112391

Incident Status:	Not reported
Incident Category:	Not reported
Incident Source:	Not reported
Incident Address:	Not reported
Incident Address 2:	Not reported
Incident City,St,Zip:	Not reported
Incident County:	Not reported
DEP Requested:	Not reported
Confidential:	Not reported
Notify Type:	Not reported
Road Closed:	Not reported
Direction:	Not reported
Responsible Party:	Known
Responsible Party Name:	BLDG. AT
Responsible Party Contact:	N/N/A
Responsible Party Title:	N/A
Responsible Party Phone:	N/A
Responsible Party Street:	2500 KENNEDY BLVD
Responsible Party County:	HUDSON
Responsible Party City,St,Zip:	JERSEY CITY, NJ
Memo. Of Understanding:	Not reported
Drill/trng Exercise:	Not reported
Hazardous:	Not reported

DB462 **77 CRESCENT AVENUE**
ENE **77 CRESCENT AVE**
1/2-1 **JERSEY CITY, NJ 07303**
0.942 mi.
4975 ft.

SHWS **1010552457**
FINDS **N/A**

Site 1 of 2 in cluster DB

Relative:
Higher

SHWS:	
Site ID:	225087
Status:	CLOSED
Home Owner:	Yes
PI Number:	Not reported
X Coord Site:	Not reported
X Coord PI:	Not reported
Y Coord Site:	Not reported
Y Coord PI:	Not reported

Actual:
62 ft.

FINDS:

Registry ID: 110032560896

Environmental Interest/Information System

NJ-NJEMS (New Jersey - New Jersey Environmental Management System).
 The Department of Environmental Protection (NJDEP) manages large
 databases of environmental information in this integrated system.

MAP FINDINGS

Map ID Direction Distance Elevation	Site	Database(s)	EDR ID Number EPA ID Number
--	------	-------------	--------------------------------

CZ463 **DEGEN OIL CHEMICAL CO.**
West **200 KELLOGG STREET**
1/2-1 **JERSEY CITY, NJ 07305**
0.946 mi.
4994 ft. **Site 2 of 2 in cluster CZ**

Relative:
Lower

Actual:
1 ft.

RCRA-SQG **1000206291**
SHWS **NJD001235886**
FINDS
SPILLS
RCRA-TSDF
NJ Release
CORRACTS
BROWNFIELDS
MANIFEST
CHROME
NPDES
ISRA
HIST HWS
MANIFEST

RCRA-SQG:

Date form received by agency: 01/01/2007
Facility name: **DEGEN OIL & CHEMICAL COMPANY**
Facility address: **200 KELLOGG STREET**
 JERSEY CITY, NJ 07305
EPA ID: **NJD001235886**
Contact: **VITALIS OKUMU**
Contact address: **Not reported**
 Not reported
Contact country: **US**
Contact telephone: **(201) 432-1192**
Contact email: **VITALIS@DEGENOIL.COM**
EPA Region: **02**
Land type: **Private**
Classification: **TSDF**
Description: **Handler is engaged in the treatment, storage or disposal of hazardous waste**
TSD commencement date: **Not reported**

Owner/Operator Summary:

Owner/operator name: **NO NAME FOUND**
Owner/operator address: **Not reported**
 Not reported
Owner/operator country: **US**
Owner/operator telephone: **Not reported**
Legal status: **Private**
Owner/Operator Type: **Operator**
Owner/Op start date: **09/23/1958**
Owner/Op end date: **Not reported**

Owner/operator name: **Not reported**
Owner/operator address: **NOT REQUIRED**
 NOT REQUIRED, WY 99999
Owner/operator country: **US**
Owner/operator telephone: **(212) 555-1212**
Legal status: **Private**
Owner/Operator Type: **Owner**
Owner/Op start date: **Not reported**
Owner/Op end date: **Not reported**

Handler Activities Summary:

U.S. importer of hazardous waste: **No**
Mixed waste (haz. and radioactive): **No**

Map ID
Direction
Distance
Elevation

MAP FINDINGS

Site

Database(s)

EDR ID Number
EPA ID Number

DEGEN OIL CHEMICAL CO. (Continued)

1000206291

Recycler of hazardous waste: No
Transporter of hazardous waste: Unknown
Treater, storer or disposer of HW: No
Underground injection activity: No
On-site burner exemption: No
Furnace exemption: No
Used oil fuel burner: No
Used oil processor: No
User oil refiner: No
Used oil fuel marketer to burner: No
Used oil Specification marketer: No
Used oil transfer facility: No
Used oil transporter: No
Off-site waste receiver: Commercial status unknown

Universal Waste Summary:

Waste type: Batteries
Accumulated waste on-site: Unknown
Generated waste on-site: Unknown

Waste type: Lamps
Accumulated waste on-site: Unknown
Generated waste on-site: Unknown

Waste type: Pesticides
Accumulated waste on-site: Unknown
Generated waste on-site: Unknown

Waste type: Thermostats
Accumulated waste on-site: Unknown
Generated waste on-site: Unknown

Historical Generators:

Date form received by agency: 01/24/2006
Facility name: DEGEN OIL & CHEMICAL COMPANY
Classification: Large Quantity Generator

Date form received by agency: 01/23/2006
Facility name: DEGEN OIL & CHEMICAL COMPANY
Classification: Small Quantity Generator

Date form received by agency: 02/01/2002
Facility name: DEGEN OIL & CHEMICAL COMPANY
Classification: Large Quantity Generator

Date form received by agency: 05/01/1990
Facility name: DEGEN OIL & CHEMICAL COMPANY
Classification: Large Quantity Generator

Date form received by agency: 05/22/1981
Facility name: DEGEN OIL & CHEMICAL COMPANY
Site name: DEGEN OIL & CHEMICAL CO
Classification: Large Quantity Generator

Corrective Action Summary:

Event date: 11/27/1995

Map ID
Direction
Distance
Elevation

MAP FINDINGS

Site

Database(s)

EDR ID Number
EPA ID Number

DEGEN OIL CHEMICAL CO. (Continued)

1000206291

Event: CA Prioritization, Facility or area was assigned a medium corrective action priority.

Event date: 04/24/1996
Event: RFA Determination Of Need For An RFI, RFI is Necessary;

Event date: 04/24/1996
Event: RFA Completed

Facility Has Received Notices of Violations:

Regulation violated: Not reported
Area of violation: Generators - General
Date violation determined: 09/20/1989
Date achieved compliance: 09/20/1989
Violation lead agency: State
Enforcement action: WRITTEN INFORMAL
Enforcement action date: 09/20/1989
Enf. disposition status: Not reported
Enf. disp. status date: Not reported
Enforcement lead agency: State
Proposed penalty amount: Not reported
Final penalty amount: Not reported
Paid penalty amount: Not reported

Regulation violated: Not reported
Area of violation: Generators - General
Date violation determined: 08/23/1989
Date achieved compliance: 02/21/1990
Violation lead agency: State
Enforcement action: INITIAL 3008(A) COMPLIANCE
Enforcement action date: 01/18/1990
Enf. disposition status: Not reported
Enf. disp. status date: Not reported
Enforcement lead agency: State
Proposed penalty amount: 7750
Final penalty amount: 7750
Paid penalty amount: Not reported

Regulation violated: Not reported
Area of violation: Generators - General
Date violation determined: 08/23/1989
Date achieved compliance: 02/21/1990
Violation lead agency: State
Enforcement action: WRITTEN INFORMAL
Enforcement action date: 08/23/1989
Enf. disposition status: Not reported
Enf. disp. status date: Not reported
Enforcement lead agency: State
Proposed penalty amount: Not reported
Final penalty amount: Not reported
Paid penalty amount: Not reported

Regulation violated: Not reported
Area of violation: Generators - General
Date violation determined: 07/31/1985
Date achieved compliance: 06/18/1987
Violation lead agency: State

Map ID
Direction
Distance
Elevation

MAP FINDINGS

Site

Database(s)

EDR ID Number
EPA ID Number

DEGEN OIL CHEMICAL CO. (Continued)

1000206291

Enforcement action: Not reported
Enforcement action date: Not reported
Enf. disposition status: Not reported
Enf. disp. status date: Not reported
Enforcement lead agency: Not reported
Proposed penalty amount: Not reported
Final penalty amount: Not reported
Paid penalty amount: Not reported

Regulation violated: Not reported
Area of violation: Generators - General
Date violation determined: 07/31/1985
Date achieved compliance: 06/18/1987
Violation lead agency: State
Enforcement action: WRITTEN INFORMAL
Enforcement action date: 07/31/1985
Enf. disposition status: Not reported
Enf. disp. status date: Not reported
Enforcement lead agency: State
Proposed penalty amount: Not reported
Final penalty amount: Not reported
Paid penalty amount: Not reported

Regulation violated: Not reported
Area of violation: Generators - General
Date violation determined: 07/31/1985
Date achieved compliance: 06/18/1987
Violation lead agency: State
Enforcement action: FINAL 3008(A) COMPLIANCE ORDER
Enforcement action date: 11/20/1986
Enf. disposition status: Not reported
Enf. disp. status date: Not reported
Enforcement lead agency: State
Proposed penalty amount: Not reported
Final penalty amount: Not reported
Paid penalty amount: Not reported

Regulation violated: Not reported
Area of violation: Generators - General
Date violation determined: 07/29/1985
Date achieved compliance: 06/16/1987
Violation lead agency: State
Enforcement action: Not reported
Enforcement action date: Not reported
Enf. disposition status: Not reported
Enf. disp. status date: Not reported
Enforcement lead agency: Not reported
Proposed penalty amount: Not reported
Final penalty amount: Not reported
Paid penalty amount: Not reported

Regulation violated: Not reported
Area of violation: Generators - General
Date violation determined: 07/29/1985
Date achieved compliance: 03/14/1989
Violation lead agency: State
Enforcement action: FINAL 3008(A) COMPLIANCE ORDER

Map ID
Direction
Distance
Elevation

MAP FINDINGS

Site

Database(s)

EDR ID Number
EPA ID Number

DEGEN OIL CHEMICAL CO. (Continued)

1000206291

Enforcement action date: 11/26/1986
Enf. disposition status: Not reported
Enf. disp. status date: Not reported
Enforcement lead agency: State
Proposed penalty amount: 8525
Final penalty amount: 8525
Paid penalty amount: Not reported

Evaluation Action Summary:

Evaluation date: 11/22/2005
Evaluation: COMPLIANCE EVALUATION INSPECTION ON-SITE
Area of violation: Not reported
Date achieved compliance: Not reported
Evaluation lead agency: State

Evaluation date: 05/09/2003
Evaluation: COMPLIANCE EVALUATION INSPECTION ON-SITE
Area of violation: Not reported
Date achieved compliance: Not reported
Evaluation lead agency: State

Evaluation date: 12/09/1999
Evaluation: CASE DEVELOPMENT INSPECTION
Area of violation: Not reported
Date achieved compliance: Not reported
Evaluation lead agency: State

Evaluation date: 09/15/1994
Evaluation: CASE DEVELOPMENT INSPECTION
Area of violation: Not reported
Date achieved compliance: Not reported
Evaluation lead agency: State

Evaluation date: 09/24/1993
Evaluation: CASE DEVELOPMENT INSPECTION
Area of violation: Not reported
Date achieved compliance: Not reported
Evaluation lead agency: State

Evaluation date: 09/20/1989
Evaluation: FOCUSED COMPLIANCE INSPECTION
Area of violation: Generators - General
Date achieved compliance: 09/20/1989
Evaluation lead agency: State

Evaluation date: 09/18/1989
Evaluation: COMPLIANCE SCHEDULE EVALUATION
Area of violation: Not reported
Date achieved compliance: Not reported
Evaluation lead agency: State

Evaluation date: 08/23/1989
Evaluation: COMPLIANCE EVALUATION INSPECTION ON-SITE
Area of violation: Generators - General
Date achieved compliance: 02/21/1990
Evaluation lead agency: State

Map ID
Direction
Distance
Elevation

MAP FINDINGS

Site

Database(s)

EDR ID Number
EPA ID Number

DEGEN OIL CHEMICAL CO. (Continued)

1000206291

Evaluation date: 01/11/1989
Evaluation: FOCUSED COMPLIANCE INSPECTION
Area of violation: Not reported
Date achieved compliance: Not reported
Evaluation lead agency: State

Evaluation date: 05/14/1987
Evaluation: NON-FINANCIAL RECORD REVIEW
Area of violation: Not reported
Date achieved compliance: Not reported
Evaluation lead agency: State

Evaluation date: 02/20/1986
Evaluation: NON-FINANCIAL RECORD REVIEW
Area of violation: Not reported
Date achieved compliance: Not reported
Evaluation lead agency: State

Evaluation date: 02/13/1986
Evaluation: NON-FINANCIAL RECORD REVIEW
Area of violation: Not reported
Date achieved compliance: Not reported
Evaluation lead agency: State

Evaluation date: 07/31/1985
Evaluation: COMPLIANCE EVALUATION INSPECTION ON-SITE
Area of violation: Generators - General
Date achieved compliance: 06/18/1987
Evaluation lead agency: State

Evaluation date: 07/29/1985
Evaluation: COMPLIANCE EVALUATION INSPECTION ON-SITE
Area of violation: Generators - General
Date achieved compliance: 06/16/1987
Evaluation lead agency: State

Evaluation date: 07/29/1985
Evaluation: COMPLIANCE EVALUATION INSPECTION ON-SITE
Area of violation: Generators - General
Date achieved compliance: 03/14/1989
Evaluation lead agency: State

SHWS:

Site ID: 13925
Status: ACTIVE
Home Owner: No
PI Number: Not reported
X Coord Site: 601594
X Coord PI: 601594
Y Coord Site: 685191
Y Coord PI: 685191

FINDS:

Registry ID: 110002091067
Environmental Interest/Information System

Map ID
Direction
Distance
Elevation

MAP FINDINGS

Site

Database(s)

EDR ID Number
EPA ID Number

DEGEN OIL CHEMICAL CO. (Continued)

1000206291

NCDB (National Compliance Data Base) supports implementation of the Federal Insecticide, Fungicide, and Rodenticide Act (FIFRA) and the Toxic Substances Control Act (TSCA). The system tracks inspections in regions and states with cooperative agreements, enforcement actions, and settlements.

NJ-NJEMS (New Jersey - New Jersey Environmental Management System). The Department of Environmental Protection (NJDEP) manages large databases of environmental information in this integrated system.

US EPA TRIS (Toxics Release Inventory System) contains information from facilities on the amounts of over 300 listed toxic chemicals that these facilities release directly to air, water, land, or that are transported off-site.

RCRAInfo is a national information system that supports the Resource Conservation and Recovery Act (RCRA) program through the tracking of events and activities related to facilities that generate, transport, and treat, store, or dispose of hazardous waste. RCRAInfo allows RCRA program staff to track the notification, permit, compliance, and corrective action activities required under RCRA.

ICIS (Integrated Compliance Information System) is the Integrated Compliance Information System and provides a database that, when complete, will contain integrated Enforcement and Compliance information across most of EPA's programs. The vision for ICIS is to replace EPA's independent databases that contain Enforcement data with a single repository for that information. Currently, ICIS contains all Federal Administrative and Judicial enforcement actions. This information is maintained in ICIS by EPA in the Regional offices and its Headquarters. A future release of ICIS will replace the Permit Compliance System (PCS) which supports the NPDES and will integrate that information with Federal actions already in the system. ICIS also has the capability to track other activities occurring in the Region that support Compliance and Enforcement programs. These include; Incident Tracking, Compliance Assistance, and Compliance Monitoring.

PCS (Permit Compliance System) is a computerized management information system that contains data on National Pollutant Discharge Elimination System (NPDES) permit holding facilities. PCS tracks the permit, compliance, and enforcement status of NPDES facilities.

NJ SPILL:

Facility ID: 255
Case Number: 89-01-11-1540
Notify Type: Not reported
Date Received: 1/11/1989
Location: Not reported
Other Location: Not reported
Incident Date: 1/11/1989
Incident Time: ONG
A310 Letter: No
Ref. Code: 01
COMU: 0906
CAS Number: Not reported
Hazardous: Not reported

Map ID
Direction
Distance
Elevation

MAP FINDINGS

Site

Database(s)

EDR ID Number
EPA ID Number

DEGEN OIL CHEMICAL CO. (Continued)

1000206291

Incident Location: Not reported
Facility Phone: 201-432-1192
Substance(s): PETROLEUM HYDROCARBONS
Substance Type: Not reported
Substance Identity: Known
TCPA Chemical: No
Hazrds Material: Yes
Amnt Released: 5 GAL.
Release VE: Estimate
Contained: No
Release Type: Not reported
Incident Desc: Spill
Status at Spill: Not reported
NJ Spill Date: 1/11/1989
NJ Spill Time: Not reported
NJ Spill Name: Not reported
NJ Spill Title: OEM
NJ Spill Phone: Not reported
Other Date: Not reported
Other Time: Not reported
Other Name: Not reported
Other Title: Not reported
Other Phone: Not reported
Injuries: No
Public Exposure: Not reported
Road Closed: Not reported
Facility Evacuation: No
Receiving Water: NONE
Public Evacuation: No
Police at Scene: Not reported
Firemen at Scene: Not reported
Contamination of: Not reported
Nature of Incident: Citizen
Wind Direction/Speed: 0
Assistance Requested: Not reported
Memo. Of Understanding: Not reported
Drill/trng Exercise: Not reported
Operator: ROB
Contact Name: Not reported
Caller Name: REDACTED
Caller Title: DHWM-M
Caller Address: Not reported
Caller City,St,Zip: Not reported
Caller Phone: Not reported
Responsible Party: Not reported
Responsible Party Name: DEGEN COMPANY
Responsible Party Contact: Not reported
Responsible Party Title: Not reported
Responsible Party Telephone: 201-432-1192
Responsible Party Street: 200 KELLOGG ST
Responsible Party Municipality: JERSEY CITY
Responsible Party State: NJ
Responsible Party Zip: Not reported
Responsible City,St,Zip: JERSEY CITY, NJ
Responsible Party County: HUDSON
Local Municipality: Not reported
Local Municipality Name: BADGE #361

Map ID
Direction
Distance
Elevation

MAP FINDINGS

Site

Database(s)

EDR ID Number
EPA ID Number

DEGEN OIL CHEMICAL CO. (Continued)

1000206291

Local Municipality Title: JERSEY CITY
Local Municipality Phone: 201-547-5477
Local Municipality Date: 1/11/1989
Local Municipality Time: 1502
Incident Name: W. JANICEK
Incident Referred To: DEQ
Incident Region: ER1
Incident Phone: OFFICE
Incident Date: 1/11/1989
Incident Name: Not reported
Incident Referred To: DEQ
Incident Region: HQ1
Incident Phone: Not reported
Incident Date: Not reported
Comments: Not reported
Date A310 Letter Printed: Not reported
Date Local Authority Was Notified: Not reported
Date Update: Not reported
Date Report Faxed to Local Authority: Not reported
Local Authority Notification Date: Not reported
Reporter Name: Not reported
Reporter Type: Not reported
Rep Received Date: Not reported
Reporter Title: Not reported
Reporter Orgzn: Not reported
Reporter Address: Not reported
Reporter City,St,Zip: Not reported
Reporter County: Not reported
Incident Type: Not reported
Incident Status: Not reported
Incident Category: Not reported
Incident Source: Not reported
Incident Address: Not reported
Incident Address 2: Not reported
Incident City,St,Zip: Not reported
Incident County: Not reported
DEP Requested: Not reported
Confidential: Not reported

NJ Release:

Facility ID: 146473
Date Received: 6/14/2005
Operator: Not reported
Incident Type: Abandoned Containers
Location: Not reported
Other Location: Not reported
Contact Name: VITALIS OKUMU
Caller Name: Not reported
Caller Title: Not reported
Caller Address: Not reported
Caller City,St,Zip: Not reported
Caller Telephone: Not reported
Facility Phone: Not reported
Incident Date: 6/14/2005
Substance(s): Not reported
Substance Type: Not reported
CAS Number: Not reported

Case Number: 05-06-14-1413-30
Nature of Incident: Not reported
Incident Location: DEACON OIL & CO
Incident Time: Not reported
Substance Identity: Not reported
A310 Letter: Not reported

Map ID
Direction
Distance
Elevation

MAP FINDINGS

Site

Database(s)

EDR ID Number
EPA ID Number

DEGEN OIL CHEMICAL CO. (Continued)

1000206291

TCPA Chemical:	Not reported	Hazrds Material:	Not reported
COMU:	Not reported	Ref. Code:	Not reported
Amnt Released:	Not reported	Contained:	Not reported
Release Type:	Not reported	Release VE:	Not reported
Injuries:	No		
Public Exposure:	No	Facility Evacuation:	No
Police at Scene:	No	Firemen at Scene:	No
Contamination of:	Not reported	Receiving Water:	Not reported
Status at Spill:	Not reported		
NJ Spill Date:	Not reported	NJ Spill Time:	Not reported
NJ Spill Name:	Not reported	NJ Spill Title:	Not reported
NJ Spill Phone:	Not reported		
Other Date:	Not reported	Other Time:	Not reported
Other Name:	Not reported	Other Title:	Not reported
Other Telephone:	Not reported		
Public Evacuation:	No		
Assistance Requested:	Not reported		
Wind Direction/Speed:	Not reported		
Local Municipality Notified:	Not reported		
Local Municipality Name:	Not reported		
Local Municipality Title:	Not reported		
Local Municipality Telephone:	Not reported		
Local Municipality Date:	Not reported		
Local Municipality Time:	Not reported		
Incident Description:	Not reported		
Incident Name:	Not reported		
Incident Referred To:	Not reported		
Incident Region:	Not reported		
Incident Telephone:	Not reported		
Incident Date:	Not reported		
Incident time:	Not reported		
Incident ITM:	Not reported		
Comments:	Not reported		
Date A310 Letter Printed:	Not reported		
Date Local Authority Was Notified:	Not reported		
Date Updated:	Not reported		
Date Report Faxed to Local Authority:	Not reported		
Local Authority Notification Date:	Not reported		
Rep Receive Date:	6/14/2005		
Reporter Type:	Other		
Reporter Name:	REDACTED		
Reporter Title:	Not reported		
Reporter Org:	DEACON OIL & CO		
Reporter Address:	Not reported		
Reporter City,St,Zip:	Not reported		
Reporter County:	Not reported		
Incident Status:	Terminated		
Incident Category:	Other		
Incident Source:	DEACON OIL & CO		
Incident Address:	200 KELLOGG ST		
Incident Address 2:	Not reported		
Incident City,St,Zip:	Jersey City, NJ 7305		
Incident County:	Hudson		
DEP Requested:	No		
Confidential:	Not reported		
Notify Type:	Not reported		
Road Closed:	No		

Map ID
Direction
Distance
Elevation

MAP FINDINGS

Site

Database(s)

EDR ID Number
EPA ID Number

DEGEN OIL CHEMICAL CO. (Continued)

1000206291

Direction:	Not reported		
Responsible Party:	Not reported		
Responsible Party Name:	Not reported		
Responsible Party Contact:	Not reported		
Responsible Party Title:	Not reported		
Responsible Party Phone:	Not reported		
Responsible Party Street:	Not reported		
Responsible Party County:	Not reported		
Responsible Party City,St,Zip:	Not reported		
Memo. Of Understanding:	Not reported		
Drill/trng Exercise:	Not reported		
Hazardous:	Not reported		
Facility ID:	10575	Case Number:	88-11-22-1747
Date Received:	11/22/1988	Nature of Incident:	Not reported
Operator:	Not reported	Incident Location:	Not reported
Incident Type:	Not reported		
Location:	Not reported		
Other Location:	Not reported		
Contact Name:	Not reported		
Caller Name:	REDACTED		
Caller Title:	RESIDENT		
Caller Address:	Not reported		
Caller City,St,Zip:	Not reported		
Caller Telephone:	Not reported		
Facility Phone:	Not reported		
Incident Date:	11/22/1988	Incident Time:	Not reported
Substance(s):	ODORS	Substance Identity:	Known
Substance Type:	Gas	A310 Letter:	No
CAS Number:	Not reported	Hazrds Material:	No
TCPA Chemical:	No	Ref. Code:	003
COMU:	0906	Contained:	No
Amnt Released:	Not reported	Release VE:	Not reported
Release Type:	Not reported		
Injuries:	No	Facility Evacuation:	No
Public Exposure:	Not reported	Firemen at Scene:	Not reported
Police at Scene:	Not reported	Receiving Water:	Not reported
Contamination of:	Air		
Status at Spill:	ODORS		
NJ Spill Date:	Not reported	NJ Spill Time:	Not reported
NJ Spill Name:	Not reported	NJ Spill Title:	Not reported
NJ Spill Phone:	Not reported		
Other Date:	Not reported	Other Time:	Not reported
Other Name:	Not reported	Other Title:	Not reported
Other Telephone:	Not reported		
Public Evacuation:	No		
Assistance Requested:	Yes		
Wind Direction/Speed:	Not reported		
Local Municipality Notified:	Not reported		
Local Municipality Name:	Not reported		
Local Municipality Title:	Not reported		
Local Municipality Telephone:	Not reported		
Local Municipality Date:	Not reported		
Local Municipality Time:	Not reported		
Incident Description:	ODORS		
Incident Name:	Not reported		
Incident Referred To:	DEQ-AIR		

Map ID
Direction
Distance
Elevation

MAP FINDINGS

Site

Database(s)

EDR ID Number
EPA ID Number

DEGEN OIL CHEMICAL CO. (Continued)

1000206291

Incident Region: METRO
Incident Telephone: Not reported
Incident Date: 11/22/1988
Incident time: Not reported
Incident ITM: B
Comments: Not reported
Date A310 Letter Printed: Not reported
Date Local Authority Was Notified: Not reported
Date Updated: Not reported
Date Report Faxed to Local Authority: Not reported
Local Authority Notification Date: Not reported
Rep Receive Date: Not reported
Reporter Type: Not reported
Reporter Name: Not reported
Reporter Title: Not reported
Reporter Org: Not reported
Reporter Address: Not reported
Reporter City,St,Zip: Not reported
Reporter County: Not reported
Incident Status: Not reported
Incident Category: Not reported
Incident Source: Not reported
Incident Address: Not reported
Incident Address 2: Not reported
Incident City,St,Zip: Not reported
Incident County: Not reported
DEP Requested: Not reported
Confidential: Not reported
Notify Type: Not reported
Road Closed: Not reported
Direction: Not reported
Responsible Party: Known
Responsible Party Name: DEGEN OIL & CHEMICAL
Responsible Party Contact: Not reported
Responsible Party Title: Not reported
Responsible Party Phone: Not reported
Responsible Party Street: 200 KELLOGG ST
Responsible Party County: HUDSON
Responsible Party City,St,Zip: JERSEY CITY, NJ
Memo. Of Understanding: Not reported
Drill/trng Exercise: Not reported
Hazardous: Not reported

CORRACTS:

EPA ID: NJD001235886
EPA Region: 02
Area Name: SITEWIDE
Actual Date: 4/24/1996
Action: CA050 - RFA Completed
NAICS Code(s): 32411 325211 311225
Petroleum Refineries
Plastics Material and Resin Manufacturing
Fats and Oils Refining and Blending
Original schedule date: Not reported
Schedule end date: Not reported

Map ID
Direction
Distance
Elevation

MAP FINDINGS

Site

Database(s)

EDR ID Number
EPA ID Number

DEGEN OIL CHEMICAL CO. (Continued)

1000206291

EPA ID: NJD001235886
EPA Region: 02
Area Name: SITEWIDE
Actual Date: 4/24/1996
Action: CA070YE - RFA Determination Of Need For An RFI, RFI is Necessary
NAICS Code(s): 32411 325211 311225
Petroleum Refineries
Plastics Material and Resin Manufacturing
Fats and Oils Refining and Blending

Original schedule date: Not reported
Schedule end date: Not reported

EPA ID: NJD001235886
EPA Region: 02
Area Name: SITEWIDE
Actual Date: 11/27/1995
Action: CA075ME - CA Prioritization, Facility or area was assigned a medium
corrective action priority
NAICS Code(s): 32411 325211 311225
Petroleum Refineries
Plastics Material and Resin Manufacturing
Fats and Oils Refining and Blending

Original schedule date: Not reported
Schedule end date: Not reported

NJ BROWNFIELD:

Price: Negotiable
Assessed Value: Not reported
Owner Name: DEP Case
Value: Not reported
Planning Area: Planning Area 1
Property Size: Not reported
General Comments: Not reported

NJ MANIFEST:

Manifest Code: 003531151JJK
EPA ID: NJD001235886
Date Shipped: 2/5/2008
TSD EPA ID: NJD002200046
Transporter EPA ID: NJ0000027193
Transporter 2 EPA ID: Not reported
Transporter 3 EPA ID: Not reported
Transporter 4 EPA ID: Not reported
Transporter 5 EPA ID: Not reported
Transporter 6 EPA ID: Not reported
Transporter 7 EPA ID: Not reported
Transporter 8 EPA ID: Not reported
Transporter 10 EPA ID: Not reported
Date Trans1 Transported Waste: 2/5/2008
Date Trans2 Transported Waste: Not reported
Date Trans3 Transported Waste: Not reported
Date Trans4 Transported Waste: Not reported
Date Trans5 Transported Waste: Not reported
Date Trans6 Transported Waste: Not reported
Date Trans7 Transported Waste: Not reported
Date Trans8 Transported Waste: Not reported

Map ID
Direction
Distance
Elevation

MAP FINDINGS

Site

Database(s)

EDR ID Number
EPA ID Number

DEGEN OIL CHEMICAL CO. (Continued)

1000206291

Date Trans9 Transported Waste: Not reported
Date Trans10 Transported Waste: Not reported
Date TSDF Received Waste: 2/5/2008
Tranporter 1 Decal: Not reported
Tranporter 2 Decal: Not reported
Data Entry Number: Not reported
Reference Manifest Number: Not reported
Was Load Rejected (Y/N): No
Reason Load Was Rejected: Not reported
Waste Code: D001
Manifest Year: 2008 New Jersey Manifest Data
Quantity: 10
Unit: G
Hand Code: H061

Manifest Code: NJA5311455
EPA ID: NJD001235886
Date Shipped: 20060607
TSDF EPA ID: NJD002200046
Transporter EPA ID: NJ0000027193
Transporter 2 EPA ID: Not reported
Transporter 3 EPA ID: Not reported
Transporter 4 EPA ID: Not reported
Transporter 5 EPA ID: Not reported
Transporter 6 EPA ID: Not reported
Transporter 7 EPA ID: Not reported
Transporter 8 EPA ID: Not reported
Transporter 10 EPA ID: Not reported
Date Trans1 Transported Waste: 060607
Date Trans2 Transported Waste: 000000
Date Trans3 Transported Waste: Not reported
Date Trans4 Transported Waste: Not reported
Date Trans5 Transported Waste: Not reported
Date Trans6 Transported Waste: Not reported
Date Trans7 Transported Waste: Not reported
Date Trans8 Transported Waste: Not reported
Date Trans9 Transported Waste: Not reported
Date Trans10 Transported Waste: Not reported
Date TSDF Received Waste: 060607
Tranporter 1 Decal: Not reported
Tranporter 2 Decal: Not reported
Data Entry Number: 07200621
Reference Manifest Number: Not reported
Was Load Rejected (Y/N): No
Reason Load Was Rejected: Not reported
Waste Code: Not reported
Manifest Year: Not reported
Quantity: Not reported
Unit: Not reported
Hand Code: Not reported

Manifest Code: NJA5311310
EPA ID: NJD001235886

Map ID
Direction
Distance
Elevation

MAP FINDINGS

Site

Database(s)

EDR ID Number
EPA ID Number

DEGEN OIL CHEMICAL CO. (Continued)

1000206291

Date Shipped: 20060309
TSDF EPA ID: NJD002200046
Transporter EPA ID: NJ0000027193
Transporter 2 EPA ID: Not reported
Transporter 3 EPA ID: Not reported
Transporter 4 EPA ID: Not reported
Transporter 5 EPA ID: Not reported
Transporter 6 EPA ID: Not reported
Transporter 7 EPA ID: Not reported
Transporter 8 EPA ID: Not reported
Transporter 10 EPA ID: Not reported
Date Trans1 Transported Waste: 060309
Date Trans2 Transported Waste: 000000
Date Trans3 Transported Waste: Not reported
Date Trans4 Transported Waste: Not reported
Date Trans5 Transported Waste: Not reported
Date Trans6 Transported Waste: Not reported
Date Trans7 Transported Waste: Not reported
Date Trans8 Transported Waste: Not reported
Date Trans9 Transported Waste: Not reported
Date Trans10 Transported Waste: Not reported
Date TSDF Received Waste: 060309
Tranporter 1 Decal: Not reported
Tranporter 2 Decal: Not reported
Data Entry Number: 05010621
Reference Manifest Number: Not reported
Was Load Rejected (Y/N): No
Reason Load Was Rejected: Not reported
Waste Code: Not reported
Manifest Year: Not reported
Quantity: Not reported
Unit: Not reported
Hand Code: Not reported

Manifest Code: 003535764JJK
EPA ID: NJD001235886
Date Shipped: 9/3/2008
TSDF EPA ID: NJD002200046
Transporter EPA ID: NJ0000027193
Transporter 2 EPA ID: Not reported
Transporter 3 EPA ID: Not reported
Transporter 4 EPA ID: Not reported
Transporter 5 EPA ID: Not reported
Transporter 6 EPA ID: Not reported
Transporter 7 EPA ID: Not reported
Transporter 8 EPA ID: Not reported
Transporter 10 EPA ID: Not reported
Date Trans1 Transported Waste: 9/3/2008
Date Trans2 Transported Waste: Not reported
Date Trans3 Transported Waste: Not reported
Date Trans4 Transported Waste: Not reported
Date Trans5 Transported Waste: Not reported
Date Trans6 Transported Waste: Not reported
Date Trans7 Transported Waste: Not reported
Date Trans8 Transported Waste: Not reported

Map ID
Direction
Distance
Elevation

MAP FINDINGS

Site

Database(s)

EDR ID Number
EPA ID Number

DEGEN OIL CHEMICAL CO. (Continued)

1000206291

Date Trans9 Transported Waste: Not reported
Date Trans10 Transported Waste: Not reported
Date TSDF Received Waste: 9/3/2008
Transporter 1 Decal: Not reported
Transporter 2 Decal: Not reported
Data Entry Number: Not reported
Reference Manifest Number: Not reported
Was Load Rejected (Y/N): No
Reason Load Was Rejected: Not reported
Waste Code: D001
Manifest Year: 2008 New Jersey Manifest Data
Quantity: 55
Unit: G
Hand Code: H061

Manifest Code: NJA5257182
EPA ID: NJD001235886
Date Shipped: 20050711
TSDF EPA ID: NJD002200046
Transporter EPA ID: NJ0000027193
Transporter 2 EPA ID: Not reported
Transporter 3 EPA ID: Not reported
Transporter 4 EPA ID: Not reported
Transporter 5 EPA ID: Not reported
Transporter 6 EPA ID: Not reported
Transporter 7 EPA ID: Not reported
Transporter 8 EPA ID: Not reported
Transporter 10 EPA ID: Not reported
Date Trans1 Transported Waste: 050711
Date Trans2 Transported Waste: 000000
Date Trans3 Transported Waste: Not reported
Date Trans4 Transported Waste: Not reported
Date Trans5 Transported Waste: Not reported
Date Trans6 Transported Waste: Not reported
Date Trans7 Transported Waste: Not reported
Date Trans8 Transported Waste: Not reported
Date Trans9 Transported Waste: Not reported
Date Trans10 Transported Waste: Not reported
Date TSDF Received Waste: 050711
Transporter 1 Decal: Not reported
Transporter 2 Decal: Not reported
Data Entry Number: 08250521
Reference Manifest Number: Not reported
Was Load Rejected (Y/N): No
Reason Load Was Rejected: Not reported
Waste Code: Not reported
Manifest Year: Not reported
Quantity: Not reported
Unit: Not reported
Hand Code: Not reported

Manifest Code: NJA5241574
EPA ID: NJD001235886

Map ID
Direction
Distance
Elevation

MAP FINDINGS

Site

Database(s)

EDR ID Number
EPA ID Number

DEGEN OIL CHEMICAL CO. (Continued)

1000206291

Date Shipped: 20051214
TSDf EPA ID: NJD002200046
Transporter EPA ID: NJ0000027193
Transporter 2 EPA ID: Not reported
Transporter 3 EPA ID: Not reported
Transporter 4 EPA ID: Not reported
Transporter 5 EPA ID: Not reported
Transporter 6 EPA ID: Not reported
Transporter 7 EPA ID: Not reported
Transporter 8 EPA ID: Not reported
Transporter 10 EPA ID: Not reported
Date Trans1 Transported Waste: 051214
Date Trans2 Transported Waste: 000000
Date Trans3 Transported Waste: Not reported
Date Trans4 Transported Waste: Not reported
Date Trans5 Transported Waste: Not reported
Date Trans6 Transported Waste: Not reported
Date Trans7 Transported Waste: Not reported
Date Trans8 Transported Waste: Not reported
Date Trans9 Transported Waste: Not reported
Date Trans10 Transported Waste: Not reported
Date TSDf Received Waste: 051214
Transporter 1 Decal: Not reported
Transporter 2 Decal: Not reported
Data Entry Number: 01270635
Reference Manifest Number: Not reported
Was Load Rejected (Y/N): No
Reason Load Was Rejected: Not reported
Waste Code: Not reported
Manifest Year: Not reported
Quantity: Not reported
Unit: Not reported
Hand Code: Not reported

Manifest Code: SCB0500034
EPA ID: NJD001235886
Date Shipped: 20050302
TSDf EPA ID: SCD036275626
Transporter EPA ID: NJD986607380
Transporter 2 EPA ID: Not reported
Transporter 3 EPA ID: Not reported
Transporter 4 EPA ID: Not reported
Transporter 5 EPA ID: Not reported
Transporter 6 EPA ID: Not reported
Transporter 7 EPA ID: Not reported
Transporter 8 EPA ID: Not reported
Transporter 10 EPA ID: Not reported
Date Trans1 Transported Waste: 050302
Date Trans2 Transported Waste: 000000
Date Trans3 Transported Waste: Not reported
Date Trans4 Transported Waste: Not reported
Date Trans5 Transported Waste: Not reported
Date Trans6 Transported Waste: Not reported
Date Trans7 Transported Waste: Not reported
Date Trans8 Transported Waste: Not reported

Map ID
Direction
Distance
Elevation

MAP FINDINGS

Site

Database(s)

EDR ID Number
EPA ID Number

DEGEN OIL CHEMICAL CO. (Continued)

1000206291

Date Trans9 Transported Waste: Not reported
Date Trans10 Transported Waste: Not reported
Date TSDf Received Waste: 050314
Transporter 1 Decal: Not reported
Transporter 2 Decal: Not reported
Data Entry Number: 04200535
Reference Manifest Number: Not reported
Was Load Rejected (Y/N): No
Reason Load Was Rejected: Not reported
Waste Code: Not reported
Manifest Year: Not reported
Quantity: Not reported
Unit: Not reported
Hand Code: Not reported

Manifest Code: SCB0500092
EPA ID: NJD001235886
Date Shipped: 20050607
TSDf EPA ID: SCD036275626
Transporter EPA ID: NJD986607380
Transporter 2 EPA ID: Not reported
Transporter 3 EPA ID: Not reported
Transporter 4 EPA ID: Not reported
Transporter 5 EPA ID: Not reported
Transporter 6 EPA ID: Not reported
Transporter 7 EPA ID: Not reported
Transporter 8 EPA ID: Not reported
Transporter 10 EPA ID: Not reported
Date Trans1 Transported Waste: 050607
Date Trans2 Transported Waste: 000000
Date Trans3 Transported Waste: Not reported
Date Trans4 Transported Waste: Not reported
Date Trans5 Transported Waste: Not reported
Date Trans6 Transported Waste: Not reported
Date Trans7 Transported Waste: Not reported
Date Trans8 Transported Waste: Not reported
Date Trans9 Transported Waste: Not reported
Date Trans10 Transported Waste: Not reported
Date TSDf Received Waste: 050627
Transporter 1 Decal: Not reported
Transporter 2 Decal: Not reported
Data Entry Number: 07210535
Reference Manifest Number: Not reported
Was Load Rejected (Y/N): No
Reason Load Was Rejected: Not reported
Waste Code: Not reported
Manifest Year: Not reported
Quantity: Not reported
Unit: Not reported
Hand Code: Not reported

Manifest Code: 001023855JJK
EPA ID: NJD001235886

Map ID
Direction
Distance
Elevation

MAP FINDINGS

Site

Database(s)

EDR ID Number
EPA ID Number

DEGEN OIL CHEMICAL CO. (Continued)

1000206291

Date Shipped: 6/25/2007
TSDf EPA ID: NJD002200046
Transporter EPA ID: NJ0000027193
Transporter 2 EPA ID: Not reported
Transporter 3 EPA ID: Not reported
Transporter 4 EPA ID: Not reported
Transporter 5 EPA ID: Not reported
Transporter 6 EPA ID: Not reported
Transporter 7 EPA ID: Not reported
Transporter 8 EPA ID: Not reported
Transporter 10 EPA ID: Not reported
Date Trans1 Transported Waste: 6/25/2007
Date Trans2 Transported Waste: Not reported
Date Trans3 Transported Waste: Not reported
Date Trans4 Transported Waste: Not reported
Date Trans5 Transported Waste: Not reported
Date Trans6 Transported Waste: Not reported
Date Trans7 Transported Waste: Not reported
Date Trans8 Transported Waste: Not reported
Date Trans9 Transported Waste: Not reported
Date Trans10 Transported Waste: Not reported
Date TSDf Received Waste: 6/25/2007
Transporter 1 Decal: Not reported
Transporter 2 Decal: Not reported
Data Entry Number: Not reported
Reference Manifest Number: Not reported
Was Load Rejected (Y/N): No
Reason Load Was Rejected: Not reported
Waste Code: D001
Manifest Year: 2007 New Jersey Manifest Data
Quantity: 16
Unit: G
Hand Code: H06

Manifest Code: NJA5243180
EPA ID: NJD001235886
Date Shipped: 20050915
TSDf EPA ID: NJD002200046
Transporter EPA ID: NJ0000027193
Transporter 2 EPA ID: Not reported
Transporter 3 EPA ID: Not reported
Transporter 4 EPA ID: Not reported
Transporter 5 EPA ID: Not reported
Transporter 6 EPA ID: Not reported
Transporter 7 EPA ID: Not reported
Transporter 8 EPA ID: Not reported
Transporter 10 EPA ID: Not reported
Date Trans1 Transported Waste: 050915
Date Trans2 Transported Waste: 000000
Date Trans3 Transported Waste: Not reported
Date Trans4 Transported Waste: Not reported
Date Trans5 Transported Waste: Not reported
Date Trans6 Transported Waste: Not reported
Date Trans7 Transported Waste: Not reported
Date Trans8 Transported Waste: Not reported

Map ID
Direction
Distance
Elevation

MAP FINDINGS

Site

Database(s)

EDR ID Number
EPA ID Number

DEGEN OIL CHEMICAL CO. (Continued)

1000206291

Date Trans9 Transported Waste: Not reported
Date Trans10 Transported Waste: Not reported
Date TSDF Received Waste: 050915
Tranporter 1 Decal: Not reported
Tranporter 2 Decal: Not reported
Data Entry Number: 11100521
Reference Manifest Number: Not reported
Was Load Rejected (Y/N): No
Reason Load Was Rejected: Not reported
Waste Code: Not reported
Manifest Year: Not reported
Quantity: Not reported
Unit: Not reported
Hand Code: Not reported

Manifest Code: SCB0400286
EPA ID: NJD001235886
Date Shipped: 20040211
TSDF EPA ID: SCD036275626
Transporter EPA ID: NJD986607380
Transporter 2 EPA ID: Not reported
Transporter 3 EPA ID: Not reported
Transporter 4 EPA ID: Not reported
Transporter 5 EPA ID: Not reported
Transporter 6 EPA ID: Not reported
Transporter 7 EPA ID: Not reported
Transporter 8 EPA ID: Not reported
Transporter 10 EPA ID: Not reported
Date Trans1 Transported Waste: 040211
Date Trans2 Transported Waste: 000000
Date Trans3 Transported Waste: Not reported
Date Trans4 Transported Waste: Not reported
Date Trans5 Transported Waste: Not reported
Date Trans6 Transported Waste: Not reported
Date Trans7 Transported Waste: Not reported
Date Trans8 Transported Waste: Not reported
Date Trans9 Transported Waste: Not reported
Date Trans10 Transported Waste: Not reported
Date TSDF Received Waste: 040223
Tranporter 1 Decal: Not reported
Tranporter 2 Decal: Not reported
Data Entry Number: 03180535
Reference Manifest Number: Not reported
Was Load Rejected (Y/N): No
Reason Load Was Rejected: Not reported
Waste Code: Not reported
Manifest Year: Not reported
Quantity: Not reported
Unit: Not reported
Hand Code: Not reported

Manifest Code: SCB0400137
EPA ID: NJD001235886

Map ID
Direction
Distance
Elevation

MAP FINDINGS

Site

Database(s)

EDR ID Number
EPA ID Number

DEGEN OIL CHEMICAL CO. (Continued)

1000206291

Date Shipped: 20040823
TSDf EPA ID: SCD036275626
Transporter EPA ID: NJD986607380
Transporter 2 EPA ID: Not reported
Transporter 3 EPA ID: Not reported
Transporter 4 EPA ID: Not reported
Transporter 5 EPA ID: Not reported
Transporter 6 EPA ID: Not reported
Transporter 7 EPA ID: Not reported
Transporter 8 EPA ID: Not reported
Transporter 10 EPA ID: Not reported
Date Trans1 Transported Waste: 040823
Date Trans2 Transported Waste: 000000
Date Trans3 Transported Waste: Not reported
Date Trans4 Transported Waste: Not reported
Date Trans5 Transported Waste: Not reported
Date Trans6 Transported Waste: Not reported
Date Trans7 Transported Waste: Not reported
Date Trans8 Transported Waste: Not reported
Date Trans9 Transported Waste: Not reported
Date Trans10 Transported Waste: Not reported
Date TSDf Received Waste: 040830
Transporter 1 Decal: Not reported
Transporter 2 Decal: Not reported
Data Entry Number: 09280435
Reference Manifest Number: Not reported
Was Load Rejected (Y/N): No
Reason Load Was Rejected: Not reported
Waste Code: Not reported
Manifest Year: Not reported
Quantity: Not reported
Unit: Not reported
Hand Code: Not reported

Manifest Code: SCB0400083
EPA ID: NJD001235886
Date Shipped: 20040511
TSDf EPA ID: SCD036275626
Transporter EPA ID: NJD986607380
Transporter 2 EPA ID: Not reported
Transporter 3 EPA ID: Not reported
Transporter 4 EPA ID: Not reported
Transporter 5 EPA ID: Not reported
Transporter 6 EPA ID: Not reported
Transporter 7 EPA ID: Not reported
Transporter 8 EPA ID: Not reported
Transporter 10 EPA ID: Not reported
Date Trans1 Transported Waste: 040511
Date Trans2 Transported Waste: 000000
Date Trans3 Transported Waste: Not reported
Date Trans4 Transported Waste: Not reported
Date Trans5 Transported Waste: Not reported
Date Trans6 Transported Waste: Not reported
Date Trans7 Transported Waste: Not reported
Date Trans8 Transported Waste: Not reported

Map ID
Direction
Distance
Elevation

MAP FINDINGS

Site

Database(s)

EDR ID Number
EPA ID Number

DEGEN OIL CHEMICAL CO. (Continued)

1000206291

Date Trans9 Transported Waste: Not reported
Date Trans10 Transported Waste: Not reported
Date TSDF Received Waste: 040603
Tranporter 1 Decal: Not reported
Tranporter 2 Decal: Not reported
Data Entry Number: 06300435
Reference Manifest Number: Not reported
Was Load Rejected (Y/N): No
Reason Load Was Rejected: Not reported
Waste Code: Not reported
Manifest Year: Not reported
Quantity: Not reported
Unit: Not reported
Hand Code: Not reported

Manifest Code: 001034811JJK
EPA ID: NJD001235886
Date Shipped: 3/23/2007
TSDF EPA ID: NJD002200046
Transporter EPA ID: NJ0000027193
Transporter 2 EPA ID: Not reported
Transporter 3 EPA ID: Not reported
Transporter 4 EPA ID: Not reported
Transporter 5 EPA ID: Not reported
Transporter 6 EPA ID: Not reported
Transporter 7 EPA ID: Not reported
Transporter 8 EPA ID: Not reported
Transporter 10 EPA ID: Not reported
Date Trans1 Transported Waste: 3/23/2007
Date Trans2 Transported Waste: Not reported
Date Trans3 Transported Waste: Not reported
Date Trans4 Transported Waste: Not reported
Date Trans5 Transported Waste: Not reported
Date Trans6 Transported Waste: Not reported
Date Trans7 Transported Waste: Not reported
Date Trans8 Transported Waste: Not reported
Date Trans9 Transported Waste: Not reported
Date Trans10 Transported Waste: Not reported
Date TSDF Received Waste: 3/23/2007
Tranporter 1 Decal: Not reported
Tranporter 2 Decal: Not reported
Data Entry Number: Not reported
Reference Manifest Number: Not reported
Was Load Rejected (Y/N): No
Reason Load Was Rejected: Not reported
Waste Code: D001
Manifest Year: 2007 New Jersey Manifest Data
Quantity: 85
Unit: P
Hand Code: H06

Manifest Code: 001031156JJK
EPA ID: NJD001235886

Map ID
Direction
Distance
Elevation

MAP FINDINGS

Site

Database(s)

EDR ID Number
EPA ID Number

DEGEN OIL CHEMICAL CO. (Continued)

1000206291

Date Shipped: 5/16/2008
TSDf EPA ID: NJD002200046
Transporter EPA ID: NJ0000027193
Transporter 2 EPA ID: Not reported
Transporter 3 EPA ID: Not reported
Transporter 4 EPA ID: Not reported
Transporter 5 EPA ID: Not reported
Transporter 6 EPA ID: Not reported
Transporter 7 EPA ID: Not reported
Transporter 8 EPA ID: Not reported
Transporter 10 EPA ID: Not reported
Date Trans1 Transported Waste: 5/16/2008
Date Trans2 Transported Waste: Not reported
Date Trans3 Transported Waste: Not reported
Date Trans4 Transported Waste: Not reported
Date Trans5 Transported Waste: Not reported
Date Trans6 Transported Waste: Not reported
Date Trans7 Transported Waste: Not reported
Date Trans8 Transported Waste: Not reported
Date Trans9 Transported Waste: Not reported
Date Trans10 Transported Waste: Not reported
Date TSDf Received Waste: 5/16/2008
Transporter 1 Decal: Not reported
Transporter 2 Decal: Not reported
Data Entry Number: Not reported
Reference Manifest Number: Not reported
Was Load Rejected (Y/N): No
Reason Load Was Rejected: Not reported
Waste Code: D001
Manifest Year: 2008 New Jersey Manifest Data
Quantity: 55
Unit: G
Hand Code: H061

Manifest Code: 001033968JJK
EPA ID: NJD001235886
Date Shipped: 10/1/2007
TSDf EPA ID: NJD002200046
Transporter EPA ID: NJ0000027193
Transporter 2 EPA ID: Not reported
Transporter 3 EPA ID: Not reported
Transporter 4 EPA ID: Not reported
Transporter 5 EPA ID: Not reported
Transporter 6 EPA ID: Not reported
Transporter 7 EPA ID: Not reported
Transporter 8 EPA ID: Not reported
Transporter 10 EPA ID: Not reported
Date Trans1 Transported Waste: 10/1/2007
Date Trans2 Transported Waste: Not reported
Date Trans3 Transported Waste: Not reported
Date Trans4 Transported Waste: Not reported
Date Trans5 Transported Waste: Not reported
Date Trans6 Transported Waste: Not reported
Date Trans7 Transported Waste: Not reported
Date Trans8 Transported Waste: Not reported

Map ID
Direction
Distance
Elevation

MAP FINDINGS

Site

Database(s)

EDR ID Number
EPA ID Number

DEGEN OIL CHEMICAL CO. (Continued)

1000206291

Date Trans9 Transported Waste: Not reported
Date Trans10 Transported Waste: Not reported
Date TSDF Received Waste: 10/1/2007
Tranporter 1 Decal: Not reported
Tranporter 2 Decal: Not reported
Data Entry Number: Not reported
Reference Manifest Number: Not reported
Was Load Rejected (Y/N): No
Reason Load Was Rejected: Not reported
Waste Code: D001
Manifest Year: 2007 New Jersey Manifest Data
Quantity: 20
Unit: G
Hand Code: H06

Manifest Code: 001028728JJK
EPA ID: NJD001235886
Date Shipped: 12/15/2008
TSDF EPA ID: NJD002200046
Transporter EPA ID: NJ0000027193
Transporter 2 EPA ID: Not reported
Transporter 3 EPA ID: Not reported
Transporter 4 EPA ID: Not reported
Transporter 5 EPA ID: Not reported
Transporter 6 EPA ID: Not reported
Transporter 7 EPA ID: Not reported
Transporter 8 EPA ID: Not reported
Transporter 10 EPA ID: Not reported
Date Trans1 Transported Waste: 12/15/2008
Date Trans2 Transported Waste: Not reported
Date Trans3 Transported Waste: Not reported
Date Trans4 Transported Waste: Not reported
Date Trans5 Transported Waste: Not reported
Date Trans6 Transported Waste: Not reported
Date Trans7 Transported Waste: Not reported
Date Trans8 Transported Waste: Not reported
Date Trans9 Transported Waste: Not reported
Date Trans10 Transported Waste: Not reported
Date TSDF Received Waste: 12/15/2008
Tranporter 1 Decal: Not reported
Tranporter 2 Decal: Not reported
Data Entry Number: Not reported
Reference Manifest Number: Not reported
Was Load Rejected (Y/N): No
Reason Load Was Rejected: Not reported
Waste Code: D001
Manifest Year: 2008 New Jersey Manifest Data
Quantity: 35
Unit: G
Hand Code: H061

NJ CHROME:

Facility Id: 73

Map ID
Direction
Distance
Elevation

MAP FINDINGS

Site

Database(s)

EDR ID Number
EPA ID Number

DEGEN OIL CHEMICAL CO. (Continued)

1000206291

Resp Party: Honeywell
Status: Remedial Action

NJ_PDES:

NJPDES Permit Number: NJ0030791
Facility Telephone: 2014321192
Facility Contact: VITALIS OKUMU
Facility Municipality: JERSEY CITY
Facility Enforcement region: NORTHERN
Discharger Classification: Minor
Discharger Category Code: Not reported
Document Status: Not reported
Facility Primary SIC code: 2893
Facility Ownership: PRIVATE
Facility Discharge Basin code: 013310
Facility Discharge Basin name: HACKENSACK RIVER
Facility Lat/Long: 404253 740624
Facility Lot number: Not reported
Facility Block number: Not reported
Permittee Name: DEGEN OIL & CHEMICAL CO INC
Permittee Address: 200 KELLOGG ST
Permittee PO Box: Not reported
Permittee City,St,Zip: JERSEY CITY, NJ 07305 0000
Category Description: RENEWAL
Date Permit Application Received: 11/20/1989
Date Draft Permit Issued: 6/24/1996
Date Final Permit Issued: 8/15/1996
Date Final Permit Effective: 10/1/1996
Date Final Permit Expires: 9/30/2001
PI Number: Not reported
Regional Office: Not reported
Permit Discharge Category: C ,RF
Permit Category Desc: Not reported

NJPDES Permit Number: NJ0168963
Facility Telephone: Not reported
Facility Contact: Not reported
Facility Municipality: Jersey City
Facility Enforcement region: Not reported
Discharger Classification: Not reported
Discharger Category Code: RF
Document Status: Approved
Facility Primary SIC code: Not reported
Facility Ownership: Not reported
Facility Discharge Basin code: Not reported
Facility Discharge Basin name: Not reported
Facility Lat/Long: Not reported
Facility Lot number: Not reported
Facility Block number: Not reported
Permittee Name: Not reported
Permittee Address: Not reported
Permittee PO Box: Not reported
Permittee City,St,Zip: Not reported
Category Description: Stormwater
Date Permit Application Received: Not reported
Date Draft Permit Issued: Not reported
Date Final Permit Issued: Not reported

Map ID
Direction
Distance
Elevation

MAP FINDINGS

Site

Database(s)

EDR ID Number
EPA ID Number

DEGEN OIL CHEMICAL CO. (Continued)

1000206291

Date Final Permit Effective: 7/1/2008
Date Final Permit Expires: 6/30/2013
PI Number: 46263
Regional Office: Northern
Permit Discharge Category: Not reported
Permit Category Desc: Not reported

NJ ISRA:

Pi Number: G000000927
Action Number: ISR090001
Title: E20090125 DEGEN OIL & CHEMICAL
Isra Trg: Finalized Date Not reported
Start Date: 6/11/2009
Facility Status: ASSIGNED TO PROGRAM
Case No: E20090125
Case Name: DEGEN OIL & CHEMICAL CO
Case Type: ISRA
Trigger Type: CESSATION
Trigger Date: 6/8/2009

Pi Number: G000000927
Action Number: ISR090001
Title: E20090125 DEGEN OIL & CHEMICAL
Isra Trg: Finalized Date Not reported
Start Date: 6/11/2009
Facility Status: ASSIGNED TO PROGRAM
Case No: E20090125
Case Name: DEGEN OIL & CHEMICAL CO
Case Type: ISRA
Trigger Type: SALE OF ASSETS
Trigger Date: 6/8/2009

HIST SHWS:

Case Status: Active
Status Date: 6/17/1993
Case ID: G000000927
Contact: Bureau of Case Management
Sub Section Label: A: Sites with On-Site Sources of Contamination
Site Municipality: 0906
Remedial Level Code: D
Classification exception area dt: None
Classification exception area dt: Not reported
Deed Notice Status: None
Deed Notice Date: Not reported
Engineering Control Status: None
Engineering Control Date: Not reported
National Priorities List Status: Not reported
National Priorities List Date: Not reported
X Coordinate: 601594
Y Coordinate: 685191
Coordinate System: NJ State Plane (NAD83) - USFEET

NY MANIFEST:

EPA ID: NJD001235886
Country: USA
Mailing Name: DEGEN OIL & CHEMICAL

Map ID
 Direction
 Distance
 Elevation

MAP FINDINGS

Site

Database(s)

EDR ID Number
 EPA ID Number

DEGEN OIL CHEMICAL CO. (Continued)

1000206291

Mailing Contact:	FELIPE L MARTIN
Mailing Address:	200 KELLOGG ST
Mailing Address 2:	Not reported
Mailing City:	JERSEY CITY
Mailing State:	NJ
Mailing Zip:	07305
Mailing Zip4:	Not reported
Mailing Country:	USA
Mailing Phone:	201-432-1192
Document ID:	NYB5533758
Manifest Status:	Completed copy
Trans1 State ID:	11340PNY
Trans2 State ID:	Not reported
Generator Ship Date:	921217
Trans1 Recv Date:	921217
Trans2 Recv Date:	Not reported
TSD Site Recv Date:	921221
Part A Recv Date:	921229
Part B Recv Date:	921231
Generator EPA ID:	NJD001235886
Trans1 EPA ID:	NYD980769947
Trans2 EPA ID:	Not reported
TSD ID:	NYD057770109
Waste Code:	D001 - NON-LISTED IGNITABLE WASTES
Quantity:	00550
Units:	G - Gallons (liquids only)* (8.3 pounds)
Number of Containers:	010
Container Type:	DM - Metal drums, barrels
Handling Method:	B Incineration, heat recovery, burning.
Specific Gravity:	100
Year:	92
Manifest Tracking Num:	Not reported
Import Ind:	Not reported
Export Ind:	Not reported
Discr Quantity Ind:	Not reported
Discr Type Ind:	Not reported
Discr Residue Ind:	Not reported
Discr Partial Reject Ind:	Not reported
Discr Full Reject Ind:	Not reported
Manifest Ref Num:	Not reported
Alt Fac RCRA Id:	Not reported
Alt Fac Sign Date:	Not reported
Mgmt Method Type Code:	Not reported

CX464 54 WOODLAWN AVENUE
SSE 54 WOODLAWN AVE
1/2-1 JERSEY CITY, NJ 07304
0.946 mi.
4996 ft. Site 2 of 2 in cluster CX

SHWS 1008962320
HIST HWS N/A

Relative:	SHWS:	
Higher	Site ID:	174413
	Status:	ACTIVE
Actual:	Home Owner:	Yes
73 ft.	PI Number:	228737
	X Coord Site:	607830

Map ID
Direction
Distance
Elevation

MAP FINDINGS

Site

Database(s)

EDR ID Number
EPA ID Number

54 WOODLAWN AVENUE (Continued)

1008962320

X Coord PI: 607830
Y Coord Site: 680437
Y Coord PI: 680437

HIST SHWS:

Case Status: Active
Status Date: 5/7/2004
Case ID: 228737
Contact: County Environmental Health Act
Sub Section Label: A: Sites with On-Site Sources of Contamination
Site Municipality: 0906
Remedial Level Code: C1
Classification exception area dt: None
Classification exception area dt: Not reported
Deed Notice Status: None
Deed Notice Date: Not reported
Engineering Control Status: None
Engineering Control Date: Not reported
National Priorities List Status: Not reported
National Priorities List Date: Not reported
X Coordinate: 607830
Y Coordinate: 680437
Coordinate System: NJ State Plane (NAD83) - USFEET

DB465 79 CRESENT AVENUE
ENE 79 CRESENT AVE
1/2-1 JERSEY CITY, NJ 07304
0.947 mi.
4999 ft. Site 2 of 2 in cluster DB

SHWS 1008894886
HIST HWS N/A

Relative:
Higher

SHWS:
Site ID: 166822
Status: ACTIVE
Home Owner: Yes
PI Number: 219327
X Coord Site: 611245
X Coord PI: 611245
Y Coord Site: 686834
Y Coord PI: 686834

Actual:
62 ft.

HIST SHWS:

Case Status: Active
Status Date: 12/11/2003
Case ID: 219327
Contact: Bureau of Field Operations - Northern
Sub Section Label: A: Sites with On-Site Sources of Contamination
Site Municipality: 0906
Remedial Level Code: C1
Classification exception area dt: None
Classification exception area dt: Not reported
Deed Notice Status: None
Deed Notice Date: Not reported
Engineering Control Status: None
Engineering Control Date: Not reported
National Priorities List Status: Not reported
National Priorities List Date: Not reported
X Coordinate: 611245

Map ID
Direction
Distance
Elevation

MAP FINDINGS

Site

Database(s)

EDR ID Number
EPA ID Number

79 CRESENT AVENUE (Continued)

1008894886

Y Coordinate: 686834
Coordinate System: NJ State Plane (NAD83) - USFEET

**DC466
NE
1/2-1
0.950 mi.
5017 ft.**

**10 KENSINGTON AVEUNE
10 KENSINGTON AVE
JERSEY CITY, NJ 08854**

**SHWS S108398097
VCP N/A**

Site 1 of 3 in cluster DC

**Relative:
Higher**

SHWS:
Site ID: 61745
Status: CLOSED
Home Owner: No
PI Number: Not reported
X Coord Site: Not reported
X Coord PI: Not reported
Y Coord Site: Not reported
Y Coord PI: Not reported

**Actual:
81 ft.**

VCP:
Incident Number: 03-10-08-1217-02
MOA Execution Date: 1/9/2007
Type Of Vcp File: CURRENT
Pi Number: 330773
Case Type(Case Type): MOA
Case Contact: Department Not reported
Case Contact Name: GEORGIU KOSTAS
Case Contact: Organization SIG MANAGEMENT
Case Contact: Address: Line1 26 JOURNAL SQUARE STE 803
Case Contact: Address: Line2 Not reported
Case Contact: Address: Line3 Not reported
Case Contact City,St,Zip: Jersey City, NJ 07306

**467
NE
1/2-1
0.953 mi.
5031 ft.**

**172 JEWETT AVENUE APARTMENT BUILDING
172 JEWETT AVE
JERSEY CITY, NJ**

**SHWS S109299409
N/A**

**Relative:
Higher**

SHWS:
Site ID: 215129
Status: CLOSED
Home Owner: No
PI Number: Not reported
X Coord Site: Not reported
X Coord PI: Not reported
Y Coord Site: Not reported
Y Coord PI: Not reported

**Actual:
86 ft.**

Map ID
Direction
Distance
Elevation

MAP FINDINGS

Site

Database(s)

EDR ID Number
EPA ID Number

468
SSW
1/2-1
0.956 mi.
5048 ft.

DANFORTH CAR CARE CTR
304 DANFORTH AVE
JERSEY CITY, NJ 07305

SHWS
SPILLS
UST
U003404396
N/A

Relative:
Higher

SHWS:
Site ID: 13936
Status: CLOSED
Home Owner: No
PI Number: Not reported
X Coord Site: Not reported
X Coord PI: Not reported
Y Coord Site: Not reported
Y Coord PI: Not reported

Actual:
37 ft.

NJ SPILL:

Facility ID: 29855
Case Number: 98-08-12-1119-32
Notify Type: Other
Date Received: 8/12/1998
Location: Facility
Other Location: Not reported
Incident Date: 8/10/1998
Incident Time: UNK
A310 Letter: False
Ref. Code: 101
COMU: 0906
CAS Number: Not reported
Hazardous: Not reported
Incident Location: Not reported
Facility Phone: Not reported
Substance(s): Not reported
Substance Type: Not reported
Substance Identity: Not reported
TCPA Chemical: Not reported
Hazrds Material: Not reported
Amnt Released: Not reported
Release VE: Not reported
Contained: Not reported
Release Type: Not reported
Incident Desc: Not reported
Status at Spill: 1/6000 GAL UST & 1/4000 GAL UST REMOVED. SOIL CONTAMINATION FOUND.
CLEAN UP IN PROGRESS. TMS #C98-1476. SEE CASE #98-08-12-0941-27.
NJ Spill Date: Not reported
NJ Spill Time: Not reported
NJ Spill Name: Not reported
NJ Spill Title: Not reported
NJ Spill Phone: Not reported
Other Date: Not reported
Other Time: Not reported
Other Name: Not reported
Other Title: Not reported
Other Phone: Not reported
Injuries: No
Public Exposure: No
Road Closed: No
Facility Evacuation: No
Receiving Water: Not reported

Map ID
Direction
Distance
Elevation

MAP FINDINGS

Site

Database(s)

EDR ID Number
EPA ID Number

DANFORTH CAR CARE CTR (Continued)

U003404396

Public Evacuation:No
Police at Scene: No
Firemen at Scene:No
Contamination of: Land
Nature of Incident:Not reported
Wind Direction/Speed: 0
Assistance Requested: No
Memo. Of Understanding: No
Drill/trng Exercise: No
Operator: ROB
Contact Name: Not reported
Caller Name: REDACTED
Caller Title: PRIME ENVIRO
Caller Address: Not reported
Caller City,St,Zip: Not reported
Caller Phone: Not reported
Responsible Party: Known
Responsible Party Name: DANFORTH CARE CENTER
Responsible Party Contact: MARVIN GINSBURG
Responsible Party Title: OWNER
Responsible Party Telephone: 201-434-0936
Responsible Party Street: 304 DANFORT AVE
Responsible Party Municipality: JERSEY CITY
Responsible Party State: NJ
Responsible Party Zip: Not reported
Responsible City,St,Zip: JERSEY CITY, NJ
Responsible Party County: HUDSON
Local Municipality: -
Local Municipality Name: Not reported
Local Municipality Title: Not reported
Local Municipality Phone: Not reported
Local Municipality Date: Not reported
Local Municipality Time: Not reported
Incident Name: Not reported
Incident Referred To: Not reported
Incident Region: Not reported
Incident Phone: Not reported
Incident Date: Not reported
Comments: Not reported
Date A310 Letter Printed: Not reported
Date Local Authority Was Notified: Not reported
Date Update: Not reported
Date Report Faxed to Local Authority:Not reported
Local Authority Notification Date: Not reported
Reporter Name: Not reported
Reporter Type: Not reported
Rep Received Date: Not reported
Reporter Title: Not reported
Reporter Orgzn: Not reported
Reporter Address: Not reported
Reporter City,St,Zip: Not reported
Reporter County: Not reported
Incident Type: Not reported
Incident Status: Not reported
Incident Category: Not reported
Incident Source: Not reported
Incident Address: Not reported

Map ID
Direction
Distance
Elevation

MAP FINDINGS

Site

Database(s)

EDR ID Number
EPA ID Number

DANFORTH CAR CARE CTR (Continued)

U003404396

Incident Address 2: Not reported
Incident City,St,Zip: Not reported
Incident County: Not reported
DEP Requested: Not reported
Confidential: Not reported

Facility ID: 29848
Case Number: 98-08-12-0941-27
Notify Type: Municipality
Date Received: 8/12/1998
Location: Other
Other Location: Not reported
Incident Date: 8/11/1998
Incident Time: UNK
A310 Letter: False
Ref. Code: 101
COMU: 0906
CAS Number: Not reported
Hazardous: Not reported
Incident Location: Not reported
Facility Phone: Not reported
Substance(s): Not reported
Substance Type: Not reported
Substance Identity: Not reported
TCPA Chemical: Not reported
Hazrds Material: Not reported
Amnt Released: Not reported
Release VE: Not reported
Contained: Not reported
Release Type: Not reported
Incident Desc: Not reported
Status at Spill: UNKNOWN SIZE UST REMOVED. SOIL CONTAMINATION FOUND. CLEAN UP IN PROGRESS.

NJ Spill Date: Not reported
NJ Spill Time: Not reported
NJ Spill Name: Not reported
NJ Spill Title: Not reported
NJ Spill Phone: Not reported
Other Date: Not reported
Other Time: Not reported
Other Name: Not reported
Other Title: Not reported
Other Phone: Not reported
Injuries: No
Public Exposure: No
Road Closed: No
Facility Evacuation: No
Receiving Water: Not reported
Public Evacuation: No
Police at Scene: No
Firemen at Scene: No
Contamination of: Land
Nature of Incident: Not reported
Wind Direction/Speed: 0
Assistance Requested: No
Memo. Of Understanding: No
Drill/trng Exercise: No

Map ID
Direction
Distance
Elevation

MAP FINDINGS

Site

Database(s)

EDR ID Number
EPA ID Number

DANFORTH CAR CARE CTR (Continued)

U003404396

Operator: ROB
Contact Name: Not reported
Caller Name: REDACTED
Caller Title: HUDSON REG HD
Caller Address: Not reported
Caller City,St,Zip: Not reported
Caller Phone: Not reported
Responsible Party: Known
Responsible Party Name: DANFORTH CAR CARE
Responsible Party Contact: Not reported
Responsible Party Title: Not reported
Responsible Party Telephone: Not reported
Responsible Party Street: 304 DANFORTH AVE
Responsible Party Municipality: JERSEY CITY
Responsible Party State: NJ
Responsible Party Zip: Not reported
Responsible City,St,Zip: JERSEY CITY, NJ
Responsible Party County: HUDSON
Local Municipality: No
Local Municipality Name: Not reported
Local Municipality Title: Not reported
Local Municipality Phone: Not reported
Local Municipality Date: Not reported
Local Municipality Time: Not reported
Incident Name: Not reported
Incident Referred To: Not reported
Incident Region: Not reported
Incident Phone: Not reported
Incident Date: Not reported
Comments: Not reported
Date A310 Letter Printed: Not reported
Date Local Authority Was Notified: Not reported
Date Update: Not reported
Date Report Faxed to Local Authority: Not reported
Local Authority Notification Date: Not reported
Reporter Name: Not reported
Reporter Type: Not reported
Rep Received Date: Not reported
Reporter Title: Not reported
Reporter Orgzn: Not reported
Reporter Address: Not reported
Reporter City,St,Zip: Not reported
Reporter County: Not reported
Incident Type: Not reported
Incident Status: Not reported
Incident Category: Not reported
Incident Source: Not reported
Incident Address: Not reported
Incident Address 2: Not reported
Incident City,St,Zip: Not reported
Incident County: Not reported
DEP Requested: Not reported
Confidential: Not reported

UST:

Facility ID: 032578
Owner Name: Not Identified Not Identified

Map ID
Direction
Distance
Elevation

MAP FINDINGS

Site

Database(s)

EDR ID Number
EPA ID Number

DANFORTH CAR CARE CTR (Continued)

U003404396

Organization: LEONARD MARCUS
Contact Type(UST Reg): Facility Operator
Contact Address (UST Reg): Not reported
Contact Address 2 (UST Reg): Not reported
Contact City,St,Zip (UST Reg): Not reported
Owner Name: MARVIN GINSBURG
Organization: LEONARD MARCUS
Contact Type(UST Reg): Tank Owner
Contact Address (UST Reg): 304 DANFORTH AVE
Contact Address 2 (UST Reg): Not reported
Contact City,St,Zip (UST Reg): Jersey City, NJ 07305

Tank Id: TANK-1
Tank Number: 0001
Tank Contents: Unleaded Gasoline
Tank Size: 6000
Install Date: 1/1/1970
Tank Compliance: No
Tank Status: Out of Service
Overfill: No
Tank Status Date: 1/1/1980
Compliance Monitoring?: No
Overfill Protection: No
Spill Containment: No
Tank Wellhead Protection: No

TANK MONITOR DATA:

Monitor Tank / Pipe: Pipe
Monitor Type: None
Monitor Tank / Pipe: Tank
Monitor Type: None

TANK DETAIL:

Tankpipe Tank / Pipe: Pipe
Tankpipe Construction Type: Bare steel
Tankpipe Tank / Pipe: Tank
Tankpipe Construction Type: Bare steel

Tank Id: TANK-2
Tank Number: 0002
Tank Contents: Unleaded Gasoline
Tank Size: 4000
Install Date: 1/1/1970
Tank Compliance: No
Tank Status: Out of Service
Overfill: No
Tank Status Date: 1/1/1980
Compliance Monitoring?: No
Overfill Protection: No
Spill Containment: No
Tank Wellhead Protection: No

TANK MONITOR DATA:

Monitor Tank / Pipe: Pipe
Monitor Type: None
Monitor Tank / Pipe: Tank
Monitor Type: None

TANK DETAIL:

Map ID
Direction
Distance
Elevation

MAP FINDINGS

Site

Database(s)

EDR ID Number
EPA ID Number

DANFORTH CAR CARE CTR (Continued)

U003404396

Tankpipe Tank / Pipe: Tank
Tankpipe Construction Type: Bare steel
Tankpipe Tank / Pipe: Pipe
Tankpipe Construction Type: Bare steel

DD469
SE
1/2-1
0.958 mi.
5059 ft.

GETTY #56925
676 GARFIELD AVE
JERSEY CITY, NJ 07304
Site 1 of 2 in cluster DD

SHWS **U000353695**
LUST **N/A**
UST

Relative:
Higher

SHWS:
Site ID: 13933
Status: ACTIVE
Home Owner: No
PI Number: 1742
X Coord Site: 609606
X Coord PI: 609606
Y Coord Site: 681196
Y Coord PI: 681196

Actual:
50 ft.

LUST:
Case ID: 1742
Bureau: BUST

UST:
Facility ID: 001742
Owner Name: Not Identified Not Identified
Organization: ANDROUS CORP
Contact Type(UST Reg): Facility Operator
Contact Address (UST Reg): Not reported
Contact Address 2 (UST Reg): Not reported
Contact City,St,Zip (UST Reg): Not reported
Owner Name: DALE HOLDEN
Organization: GETTY PETROLEUM MARKETING INC
Contact Type(UST Reg): Tank Owner
Contact Address (UST Reg): 86 DOREMUS AVE
Contact Address 2 (UST Reg): Not reported
Contact City,St,Zip (UST Reg): Newark, NJ 07105

Tank Id: TANK-1
Tank Number: E1
Tank Contents: Unleaded Gasoline
Tank Size: 6000
Install Date: 1/1/1982
Tank Compliance: Yes
Tank Status: In-use
Overfill: Yes
Tank Status Date: 1/1/1982
Compliance Monitoring?: Yes
Overfill Protection: Yes
Spill Containment: Yes
Tank Wellhead Protection: No

TANK MONITOR DATA:
Monitor Tank / Pipe: Pipe
Monitor Type: Automatic line leak detector

Map ID
Direction
Distance
Elevation

MAP FINDINGS

Site

Database(s)

EDR ID Number
EPA ID Number

GETTY #56925 (Continued)

U000353695

Monitor Tank / Pipe: Pipe
Monitor Type: Statistical Inventory Reconciliation
Monitor Tank / Pipe: Tank
Monitor Type: Statistical Inventory Reconciliation

TANK DETAIL:

Tankpipe Tank / Pipe: Pipe
Tankpipe Construction Type: Cathodically protected steel - Sacrificial anode
Tankpipe Tank / Pipe: Tank
Tankpipe Construction Type: Fiberglass-reinforced plastic

Tank Id: TANK-2
Tank Number: E2
Tank Contents: Unleaded Gasoline
Tank Size: 6000
Install Date: 1/1/1982
Tank Compliance: Yes
Tank Status: In-use
Overfill: Yes
Tank Status Date: 1/1/1982
Compliance Monitoring?: Yes
Overfill Protection: Yes
Spill Containment: Yes
Tank Wellhead Protection: No

TANK MONITOR DATA:

Monitor Tank / Pipe: Pipe
Monitor Type: Automatic line leak detector
Monitor Tank / Pipe: Tank
Monitor Type: Statistical Inventory Reconciliation
Monitor Tank / Pipe: Pipe
Monitor Type: Statistical Inventory Reconciliation

TANK DETAIL:

Tankpipe Tank / Pipe: Pipe
Tankpipe Construction Type: Cathodically protected steel - Sacrificial anode
Tankpipe Tank / Pipe: Tank
Tankpipe Construction Type: Fiberglass-reinforced plastic

Tank Id: TANK-3
Tank Number: E3
Tank Contents: Unleaded Gasoline
Tank Size: 6000
Install Date: 1/1/1982
Tank Compliance: Yes
Tank Status: In-use
Overfill: Yes
Tank Status Date: 1/1/1982
Compliance Monitoring?: Yes
Overfill Protection: Yes
Spill Containment: Yes
Tank Wellhead Protection: No

TANK MONITOR DATA:

Monitor Tank / Pipe: Pipe
Monitor Type: Statistical Inventory Reconciliation
Monitor Tank / Pipe: Tank
Monitor Type: Statistical Inventory Reconciliation
Monitor Tank / Pipe: Pipe

Map ID
Direction
Distance
Elevation

MAP FINDINGS

Site

Database(s)

EDR ID Number
EPA ID Number

GETTY #56925 (Continued)

U000353695

Monitor Type: Automatic line leak detector
TANK DETAIL:
Tankpipe Tank / Pipe: Tank
Tankpipe Construction Type: Fiberglass-reinforced plastic
Tankpipe Tank / Pipe: Pipe
Tankpipe Construction Type: Cathodically protected steel - Sacrificial anode

Tank Id: TANK-4
Tank Number: E4
Tank Contents: Waste Oil
Tank Size: 550
Install Date: 1/1/1959
Tank Compliance: No
Tank Status: Removed
Overfill: No
Tank Status Date: 4/2/1991
Compliance Monitoring?: No
Overfill Protection: No
Spill Containment: No
Tank Wellhead Protection: Not reported

TANK MONITOR DATA:
Monitor Tank / Pipe: Pipe
Monitor Type: None
Monitor Tank / Pipe: Tank
Monitor Type: None

TANK DETAIL:
Tankpipe Tank / Pipe: Pipe
Tankpipe Construction Type: Other
Tankpipe Tank / Pipe: Tank
Tankpipe Construction Type: CONVERSION (NON-NULLABLE)

470
SSE
1/2-1
0.958 mi.
5061 ft.

**OCEAN AVENUE PROPERTY 1V
OCEAN AVE / ARMSTRONG AVE
JERSEY CITY, NJ**

**SHWS S109310819
N/A**

**Relative:
Higher**

SHWS:
Site ID: 80098
Status: CLOSED
Home Owner: No
PI Number: G000041486
X Coord Site: Not reported
X Coord PI: Not reported
Y Coord Site: Not reported
Y Coord PI: Not reported

**Actual:
75 ft.**

Map ID
Direction
Distance
Elevation

MAP FINDINGS

Site

Database(s)

EDR ID Number
EPA ID Number

DC471 **2 KENSINGTON AVENUE**
ENE **2 KENSINGTON AVE**
1/2-1 **JERSEY CITY, NJ 07306**
0.959 mi.
5061 ft. **Site 2 of 3 in cluster DC**

SHWS **S108398357**
VCP **N/A**

Relative:
Higher

SHWS:
Site ID: 61746
Status: ACTIVE
Home Owner: No
PI Number: 330778
X Coord Site: 609038
X Coord PI: Not reported
Y Coord Site: 689165
Y Coord PI: Not reported

Actual:
80 ft.

VCP:
Incident Number: 03-10-16-1338-52
MOA Execution Date: 2/21/2007
Type Of Vcp File: CURRENT
PI Number: 330778
Case Type(Case Type): MOA
Case Contact: Department Not reported
Case Contact Name: KOSTAS GEORGIOU
Case Contact: Organization SIG MANAGEMENT INC
Case Contact: Address: Line1 26 JOURNAL SQUARE STE 803
Case Contact: Address: Line2 Not reported
Case Contact: Address: Line3 Not reported
Case Contact City,St,Zip: Jersey City, NJ 07306

DA472 **HUDSON COUNTY CHROMATE 121**
East **960 GARFIELD AVE**
1/2-1 **JERSEY CITY, NJ 07304**
0.959 mi.
5062 ft. **Site 2 of 2 in cluster DA**

SHWS **S103030538**
BROWNFIELDS **N/A**
HIST HWS

Relative:
Lower

SHWS:
Site ID: 66628
Status: ACTIVE
Home Owner: No
PI Number: Not reported
X Coord Site: 611518
X Coord PI: 611518
Y Coord Site: 684347
Y Coord PI: 684347

Actual:
18 ft.

NJ BROWNFIELD:
Price: Negotiable
Assessed Value: Not reported
Owner Name: DEP Case
Value: Not reported
Planning Area: Planning Area 1
Property Size: Not reported
General Comments:Not reported

HIST SHWS:
Case Status: **Active**
Status Date: 7/19/1990

Map ID
Direction
Distance
Elevation

MAP FINDINGS

Site

Database(s)

EDR ID Number
EPA ID Number

HUDSON COUNTY CHROMATE 121 (Continued)

S103030538

Case ID: G000008738
Contact: Bureau of Case Management
Sub Section Label: A: Sites with On-Site Sources of Contamination
Site Municipality: 0906
Remedial Level Code: D
Classification exception area dt: None
Classification exception area dt: Not reported
Deed Notice Status: None
Deed Notice Date: Not reported
Engineering Control Status: None
Engineering Control Date: Not reported
National Priorities List Status: Not reported
National Priorities List Date: Not reported
X Coordinate: 611518
Y Coordinate: 684347
Coordinate System: NJ State Plane (NAD83) - USFEET

473
East
1/2-1
0.962 mi.
5079 ft.

METROPOLITAN TELETRONICS CORPORATION
975 GARFIELD AVE
JERSEY CITY, NJ 07304

SHWS S105006525
BROWNFIELDS N/A
HIST HWS

Relative:
Lower

Actual:
18 ft.

SHWS:
Site ID: 77420
Status: ACTIVE
Home Owner: No
PI Number: Not reported
X Coord Site: 611530
X Coord PI: 611530
Y Coord Site: 684456
Y Coord PI: 684456

NJ BROWNFIELD:

Price: Negotiable
Assessed Value: Not reported
Owner Name: DEP Case
Value: Not reported
Planning Area: Planning Area 1
Property Size: Not reported
General Comments: Not reported

HIST SHWS:

Case Status: NFA (Restricted Use) HISTORIC
Status Date: 2/21/1995
Case ID: G000013697
Contact: BNCM
Sub Section Label: C: Closed Sites with Restrictions
Site Municipality: 0906
Remedial Level Code: D
Classification exception area dt: None
Classification exception area dt: Not reported
Deed Notice Status: Ongoing
Deed Notice Date: Not reported
Engineering Control Status: Ongoing
Engineering Control Date: Not reported
National Priorities List Status: Not reported

Map ID
Direction
Distance
Elevation

MAP FINDINGS

Site

Database(s)

EDR ID Number
EPA ID Number

METROPOLITAN TELETRONICS CORPORATION (Continued)

S105006525

National Priorities List Date: Not reported
X Coordinate: 611530
Y Coordinate: 684456
Coordinate System: NJ State Plane (NAD83) - USFEET

474
South
1/2-1
0.962 mi.
5079 ft.

75 WARNER AVENUE
75 WARNER AVE
JERSEY CITY, NJ 07305

SHWS **S106212802**
NJ Release **N/A**
HIST HWS

Relative:
Higher

SHWS:
Site ID: 145795
Status: ACTIVE
Home Owner: Yes
PI Number: 192880
X Coord Site: 606076
X Coord PI: 606076
Y Coord Site: 680217
Y Coord PI: 680217

Actual:
74 ft.

NJ Release:

Facility ID: 52831
Date Received: 4/9/2003
Operator: Not reported
Incident Type: Underground Storage Tank
Location: Not reported
Other Location: Not reported
Contact Name: Not reported
Caller Name: Not reported
Caller Title: Not reported
Caller Address: Not reported
Caller City,St,Zip: Not reported
Caller Telephone: Not reported
Facility Phone: Not reported
Incident Date: 4/9/2003
Substance(s): Not reported
Substance Type: Not reported
CAS Number: Not reported
TCPA Chemical: Not reported
COMU: Not reported
Amnt Released: Not reported
Release Type: Not reported
Injuries: No
Public Exposure: No
Police at Scene: No
Contamination of: Not reported
Status at Spill: Not reported
NJ Spill Date: Not reported
NJ Spill Name: Not reported
NJ Spill Phone: Not reported
Other Date: Not reported
Other Name: Not reported
Other Telephone: Not reported
Public Evacuation: No
Assistance Requested: Not reported
Wind Direction/Speed: Not reported

Case Number: 03-04-09-1702-44
Nature of Incident: Not reported
Incident Location: AT RESIDENCE
Incident Time: Not reported
Substance Identity: Not reported
A310 Letter: Not reported
Hazrds Material: Not reported
Ref. Code: Not reported
Contained: Not reported
Release VE: Not reported
Facility Evacuation: No
Firemen at Scene: No
Receiving Water: Not reported
NJ Spill Time: Not reported
NJ Spill Title: Not reported
Other Time: Not reported
Other Title: Not reported

Map ID
Direction
Distance
Elevation

MAP FINDINGS

Site

Database(s)

EDR ID Number
EPA ID Number

75 WARNER AVENUE (Continued)

S106212802

Local Municipality Notified: Not reported
Local Municipality Name: Not reported
Local Municipality Title: Not reported
Local Municipality Telephone: Not reported
Local Municipality Date: Not reported
Local Municipality Time: Not reported
Incident Description: Not reported
Incident Name: Not reported
Incident Referred To: Not reported
Incident Region: Not reported
Incident Telephone: Not reported
Incident Date: Not reported
Incident time: Not reported
Incident ITM: Not reported
Comments: Not reported
Date A310 Letter Printed: Not reported
Date Local Authority Was Notified: Not reported
Date Updated: Not reported
Date Report Faxed to Local Authority: Not reported
Local Authority Notification Date: Not reported
Rep Receive Date: 4/9/2003
Reporter Type: Other
Reporter Name: REDACTED
Reporter Title: Not reported
Reporter Org: FUEL TANK MAINT CO
Reporter Address: Not reported
Reporter City,St,Zip: Not reported
Reporter County: Not reported
Incident Status: Terminated
Incident Category: Other
Incident Source: ERIC BROOKS
Incident Address: 75 WARNER AVE
Incident Address 2: Not reported
Incident City,St,Zip: Jersey City, NJ 7305
Incident County: Hudson
DEP Requested: No
Confidential: Not reported
Notify Type: Not reported
Road Closed: No
Direction: Not reported
Responsible Party: Not reported
Responsible Party Name: Not reported
Responsible Party Contact: Not reported
Responsible Party Title: Not reported
Responsible Party Phone: Not reported
Responsible Party Street: Not reported
Responsible Party County: Not reported
Responsible Party City,St,Zip: Not reported
Memo. Of Understanding: Not reported
Drill/trng Exercise: Not reported
Hazardous: Not reported

HIST SHWS:

Case Status: Active
Status Date: 4/9/2003
Case ID: 192880
Contact: County Environmental Health Act

Map ID
 Direction
 Distance
 Elevation

MAP FINDINGS

Site

Database(s)

EDR ID Number
 EPA ID Number

75 WARNER AVENUE (Continued)

S106212802

Sub Section Label: A: Sites with On-Site Sources of Contamination
 Site Municipality: 0906
 Remedial Level Code: C1
 Classification exception area dt: None
 Classification exception area dt: Not reported
 Deed Notice Status: None
 Deed Notice Date: Not reported
 Engineering Control Status: None
 Engineering Control Date: Not reported
 National Priorities List Status: Not reported
 National Priorities List Date: Not reported
 X Coordinate: 606076
 Y Coordinate: 680217
 Coordinate System: NJ State Plane (NAD83) - USFEET

**CY475
 NE
 1/2-1
 0.967 mi.
 5104 ft.**

**153 JEWETT AVENUE
 153 JEWETT AVE
 JERSEY CITY, NJ 07304
 Site 3 of 4 in cluster CY**

**SHWS 1010558000
 FINDS N/A**

**Relative:
 Higher**

SHWS:
 Site ID: 228159
 Status: CLOSED
 Home Owner: Yes
 PI Number: Not reported
 X Coord Site: Not reported
 X Coord PI: Not reported
 Y Coord Site: Not reported
 Y Coord PI: Not reported

**Actual:
 84 ft.**

FINDS:

Registry ID: 110032553546

Environmental Interest/Information System

NJ-NJEMS (New Jersey - New Jersey Environmental Management System).
 The Department of Environmental Protection (NJDEP) manages large
 databases of environmental information in this integrated system.

**DD476
 SE
 1/2-1
 0.970 mi.
 5124 ft.**

**GARFIELD AUTO CENTER
 3 BAYVIEW AVE
 JERSEY CITY, NJ 07303
 Site 2 of 2 in cluster DD**

**SHWS 1007047065
 FINDS N/A
 VCP**

**Relative:
 Higher**

SHWS:
 Site ID: 56591
 Status: CLOSED
 Home Owner: No
 PI Number: Not reported
 X Coord Site: Not reported
 X Coord PI: Not reported
 Y Coord Site: Not reported
 Y Coord PI: Not reported

**Actual:
 47 ft.**

Map ID
Direction
Distance
Elevation

MAP FINDINGS

Site

Database(s)

EDR ID Number
EPA ID Number

GARFIELD AUTO CENTER (Continued)

1007047065

FINDS:

Registry ID: 110015217228

Environmental Interest/Information System

NJ-NJEMS (New Jersey - New Jersey Environmental Management System).
The Department of Environmental Protection (NJDEP) manages large
databases of environmental information in this integrated system.

VCP:

Incident Number: 02-11-27-0157-02
MOA Execution Date: 12/10/2002
Type Of Vcp File: HISTORICAL
Pi Number: Not reported
Case Type(Case Type): Not reported
Case Contact: Department Not reported
Case Contact Name: Not reported
Case Contact: Organization Not reported
Case Contact: Address: Line1 Not reported
Case Contact: Address: Line2 Not reported
Case Contact: Address: Line3 Not reported
Case Contact City,St,Zip: Not reported

CY477 147 JEWETT AVENUE
NE 147 JEWETT AVE
1/2-1 JERSEY CITY, NJ 07304
0.971 mi.
5129 ft. Site 4 of 4 in cluster CY

SHWS 1011428587
FINDS N/A

Relative:
Higher

SHWS:

Site ID: 375632
Status: ACTIVE
Home Owner: Yes
PI Number: 465552
X Coord Site: 610488
X Coord PI: Not reported
Y Coord Site: 688417
Y Coord PI: Not reported

Actual:
82 ft.

FINDS:

Registry ID: 110035792381

Environmental Interest/Information System

NJ-NJEMS (New Jersey - New Jersey Environmental Management System).
The Department of Environmental Protection (NJDEP) manages large
databases of environmental information in this integrated system.

MAP FINDINGS

Map ID			EDR ID Number
Direction			EPA ID Number
Distance			
Elevation	Site	Database(s)	

478 ENE 1/2-1 0.986 mi. 5207 ft.	69 BELMONT AVENUE 69 BELMONT AVE JERSEY CITY, NJ 07303	SHWS FINDS	1011426145 N/A
---	---	-----------------------------	---------------------------------

Relative: Higher	SHWS:		
	Site ID:	374967	
	Status:	CLOSED	
Actual: 65 ft.	Home Owner:	Yes	
	PI Number:	Not reported	
	X Coord Site:	Not reported	
	X Coord PI:	Not reported	
	Y Coord Site:	Not reported	
	Y Coord PI:	Not reported	

FINDS:

Registry ID: 110035795217

Environmental Interest/Information System
 NJ-NJEMS (New Jersey - New Jersey Environmental Management System).
 The Department of Environmental Protection (NJDEP) manages large
 databases of environmental information in this integrated system.

DE479 NE 1/2-1 0.986 mi. 5208 ft.	173 FAIRVIEW AVENUE 173 FAIRVIEW AVE JERSEY CITY, NJ 07304 Site 1 of 2 in cluster DE	SHWS FINDS VCP HIST HWS	1009322602 N/A
--	---	--	---------------------------------

Relative: Higher	SHWS:		
	Site ID:	204765	
	Status:	CLOSED	
Actual: 72 ft.	Home Owner:	Yes	
	PI Number:	Not reported	
	X Coord Site:	Not reported	
	X Coord PI:	Not reported	
	Y Coord Site:	Not reported	
	Y Coord PI:	Not reported	

FINDS:

Registry ID: 110030646399

Environmental Interest/Information System
 NJ-NJEMS (New Jersey - New Jersey Environmental Management System).
 The Department of Environmental Protection (NJDEP) manages large
 databases of environmental information in this integrated system.

VCP:

Incident Number:	05-09-20-1005-27
MOA Execution Date:	12/21/2005
Type Of Vcp File:	HISTORICAL
PI Number:	Not reported
Case Type(Case Type):	Not reported

Map ID
 Direction
 Distance
 Elevation

MAP FINDINGS

Site

Database(s)

EDR ID Number
 EPA ID Number

173 FAIRVIEW AVENUE (Continued)

1009322602

Case Contact: Department Not reported
 Case Contact Name: Not reported
 Case Contact: Organization Not reported
 Case Contact: Address: Line1 Not reported
 Case Contact: Address: Line2 Not reported
 Case Contact: Address: Line3 Not reported
 Case Contact City,St,Zip: Not reported

HIST SHWS:

Case Status: Active
 Status Date: 12/21/2005
 Case ID: 269309
 Contact: Bureau of Field Operations - Northern
 Sub Section Label: A: Sites with On-Site Sources of Contamination
 Site Municipality: 0906
 Remedial Level Code: C1
 Classification exception area dt: None
 Classification exception area dt: Not reported
 Deed Notice Status: None
 Deed Notice Date: Not reported
 Engineering Control Status: None
 Engineering Control Date: Not reported
 National Priorities List Status: Not reported
 National Priorities List Date: Not reported
 X Coordinate: Not reported
 Y Coordinate: Not reported
 Coordinate System: Not reported

DC480
NE
1/2-1
0.989 mi.
5224 ft.

126 JEWETT AVENUE
126 JEWETT AVE
JERSEY CITY, NJ
Site 3 of 3 in cluster DC

SHWS S109294562
N/A

Relative:
Higher

SHWS:
 Site ID: 145794
 Status: CLOSED
 Home Owner: Yes
 PI Number: Not reported
 X Coord Site: Not reported
 X Coord PI: Not reported
 Y Coord Site: Not reported
 Y Coord PI: Not reported

Actual:
78 ft.

DE481
NE
1/2-1
0.990 mi.
5225 ft.

161 FAIRVIEW AVENUE
161 FAIRVIEW AVE
JERSEY CITY, NJ 07304
Site 2 of 2 in cluster DE

SHWS 1010551449
FINDS N/A

Relative:
Higher

SHWS:
 Site ID: 257459
 Status: CLOSED
 Home Owner: Yes
 PI Number: Not reported
 X Coord Site: Not reported

Actual:
77 ft.

Map ID
Direction
Distance
Elevation

MAP FINDINGS

Site

Database(s)

EDR ID Number
EPA ID Number

161 FAIRVIEW AVENUE (Continued)

1010551449

X Coord PI: Not reported
Y Coord Site: Not reported
Y Coord PI: Not reported

FINDS:

Registry ID: 110032507936

Environmental Interest/Information System
NJ-NJEMS (New Jersey - New Jersey Environmental Management System).
The Department of Environmental Protection (NJDEP) manages large
databases of environmental information in this integrated system.

482
SE
1/2-1
0.990 mi.
5226 ft.

FRANK B ROSS CO INC
22 HALLADAY ST
JERSEY CITY, NJ 07304

SHWS 1000316561
FINDS NJD982796146
UST
BROWNFIELDS
MANIFEST
RCRA-CESQG
HIST HWS

Relative:
Lower

SHWS:

Actual:
12 ft.

Site ID: 40301
Status: ACTIVE
Home Owner: No
PI Number: 25695
X Coord Site: 611282
X Coord PI: 611282
Y Coord Site: 682762
Y Coord PI: 682762

FINDS:

Registry ID: 110004207983

Environmental Interest/Information System
NJ-NJEMS (New Jersey - New Jersey Environmental Management System).
The Department of Environmental Protection (NJDEP) manages large
databases of environmental information in this integrated system.

RCRAInfo is a national information system that supports the Resource
Conservation and Recovery Act (RCRA) program through the tracking of
events and activities related to facilities that generate, transport,
and treat, store, or dispose of hazardous waste. RCRAInfo allows RCRA
program staff to track the notification, permit, compliance, and
corrective action activities required under RCRA.

UST:

Facility ID: 025695
Owner Name: LARRY POWELL
Organization: FRANK B ROSS CO INC
Contact Type(UST Reg): Tank Owner
Contact Address (UST Reg): PO BOX 4085
Contact Address 2 (UST Reg): Not reported

Map ID
Direction
Distance
Elevation

MAP FINDINGS

Site

Database(s)

EDR ID Number
EPA ID Number

FRANK B ROSS CO INC (Continued)

1000316561

Contact City,St,Zip (UST Reg): Jersey City, NJ 07304
Owner Name: Not Identified Not Identified
Organization: Not Identified
Contact Type(UST Reg): Facility Operator
Contact Address (UST Reg): Not reported
Contact Address 2 (UST Reg): Not reported
Contact City,St,Zip (UST Reg): Not reported

Tank Id: TANK-1
Tank Number: C1
Tank Contents: Other
Tank Size: 3000
Install Date: 1/1/1964
Tank Compliance: No
Tank Status: Removed
Overfill: No
Tank Status Date: 11/1/1991
Compliance Monitoring?: No
Overfill Protection: No
Spill Containment: No
Tank Wellhead Protection: Not reported

TANK MONITOR DATA:

Monitor Tank / Pipe: Pipe
Monitor Type: None
Monitor Tank / Pipe: Tank
Monitor Type: None

TANK DETAIL:

Tankpipe Tank / Pipe: Tank
Tankpipe Construction Type: Bare steel
Tankpipe Tank / Pipe: Pipe
Tankpipe Construction Type: Bare steel

Tank Id: TANK-2
Tank Number: C2
Tank Contents: Heating Oil (No. 4)
Tank Size: 2000
Install Date: 1/1/1964
Tank Compliance: No
Tank Status: Removed
Overfill: No
Tank Status Date: 4/17/1999
Compliance Monitoring?: No
Overfill Protection: No
Spill Containment: No
Tank Wellhead Protection: Not reported

TANK MONITOR DATA:

Monitor Tank / Pipe: Tank
Monitor Type: None
Monitor Tank / Pipe: Pipe
Monitor Type: None

TANK DETAIL:

Tankpipe Tank / Pipe: Pipe
Tankpipe Construction Type: Other
Tankpipe Tank / Pipe: Tank
Tankpipe Construction Type: Bare steel

Map ID
Direction
Distance
Elevation

MAP FINDINGS

Site

Database(s)

EDR ID Number
EPA ID Number

FRANK B ROSS CO INC (Continued)

1000316561

NJ BROWNFIELD:

Price: Negotiable
Assessed Value: Not reported
Owner Name: DEP Case
Value: Not reported
Planning Area: Planning Area 1
Property Size: Not reported
General Comments: Not reported

NJ MANIFEST:

Manifest Code: NJA5234604
EPA ID: NJD982796146
Date Shipped: 20050215
TSDf EPA ID: OHD066060609
Transporter EPA ID: NJD071629976
Transporter 2 EPA ID: Not reported
Transporter 3 EPA ID: Not reported
Transporter 4 EPA ID: Not reported
Transporter 5 EPA ID: Not reported
Transporter 6 EPA ID: Not reported
Transporter 7 EPA ID: Not reported
Transporter 8 EPA ID: Not reported
Transporter 10 EPA ID: Not reported
Date Trans1 Transported Waste: 050215
Date Trans2 Transported Waste: 000000
Date Trans3 Transported Waste: Not reported
Date Trans4 Transported Waste: Not reported
Date Trans5 Transported Waste: Not reported
Date Trans6 Transported Waste: Not reported
Date Trans7 Transported Waste: Not reported
Date Trans8 Transported Waste: Not reported
Date Trans9 Transported Waste: Not reported
Date Trans10 Transported Waste: Not reported
Date TSDf Received Waste: 050218
Transporter 1 Decal: Not reported
Transporter 2 Decal: Not reported
Data Entry Number: 04210525
Reference Manifest Number: Not reported
Was Load Rejected (Y/N): No
Reason Load Was Rejected: Not reported
Waste Code: Not reported
Manifest Year: Not reported
Quantity: Not reported
Unit: Not reported
Hand Code: Not reported

Manifest Code: NJA5234605
EPA ID: NJD982796146
Date Shipped: 20050215
TSDf EPA ID: OHD066060609
Transporter EPA ID: NJD071629976
Transporter 2 EPA ID: Not reported
Transporter 3 EPA ID: Not reported
Transporter 4 EPA ID: Not reported

Map ID
Direction
Distance
Elevation

MAP FINDINGS

Site

Database(s)

EDR ID Number
EPA ID Number

FRANK B ROSS CO INC (Continued)

1000316561

Transporter 5 EPA ID: Not reported
Transporter 6 EPA ID: Not reported
Transporter 7 EPA ID: Not reported
Transporter 8 EPA ID: Not reported
Transporter 10 EPA ID: Not reported
Date Trans1 Transported Waste: 050215
Date Trans2 Transported Waste: 000000
Date Trans3 Transported Waste: Not reported
Date Trans4 Transported Waste: Not reported
Date Trans5 Transported Waste: Not reported
Date Trans6 Transported Waste: Not reported
Date Trans7 Transported Waste: Not reported
Date Trans8 Transported Waste: Not reported
Date Trans9 Transported Waste: Not reported
Date Trans10 Transported Waste: Not reported
Date TSDf Received Waste: 050218
Tranporter 1 Decal: Not reported
Tranporter 2 Decal: Not reported
Data Entry Number: 04210525
Reference Manifest Number: Not reported
Was Load Rejected (Y/N): No
Reason Load Was Rejected: Not reported
Waste Code: Not reported
Manifest Year: Not reported
Quantity: Not reported
Unit: Not reported
Hand Code: Not reported

RCRA-CESQG:

Date form received by agency: 01/01/2007
Facility name: FRANK B ROSS CO
Facility address: 22 HALLADAY ST
JERSEY CITY, NJ 073043210
EPA ID: NJD982796146
Mailing address: HALLADAY ST
JERSEY CITY, NJ 07304
Contact: Not reported
Contact address: HALLADAY ST
JERSEY CITY, NJ 07304
Contact country: US
Contact telephone: Not reported
Contact email: Not reported
EPA Region: 02
Classification: Conditionally Exempt Small Quantity Generator
Description: Handler: generates 100 kg or less of hazardous waste per calendar month, and accumulates 1000 kg or less of hazardous waste at any time; or generates 1 kg or less of acutely hazardous waste per calendar month, and accumulates at any time: 1 kg or less of acutely hazardous waste; or 100 kg or less of any residue or contaminated soil, waste or other debris resulting from the cleanup of a spill, into or on any land or water, of acutely hazardous waste; or generates 100 kg or less of any residue or contaminated soil, waste or other debris resulting from the cleanup of a spill, into or on any land or water, of acutely hazardous waste during any calendar month, and accumulates at any time: 1 kg or less of acutely hazardous waste; or 100 kg or less of

Map ID
Direction
Distance
Elevation

MAP FINDINGS

Site

Database(s)

EDR ID Number
EPA ID Number

FRANK B ROSS CO INC (Continued)

1000316561

any residue or contaminated soil, waste or other debris resulting from the cleanup of a spill, into or on any land or water, of acutely hazardous waste

Owner/Operator Summary:

Owner/operator name: FRANK B ROSS CO
Owner/operator address: NOT REQUIRED
NOT REQUIRED, WY 99999
Owner/operator country: US
Owner/operator telephone: (212) 555-1212
Legal status: Private
Owner/Operator Type: Owner
Owner/Op start date: Not reported
Owner/Op end date: Not reported

Owner/operator name: FRANK B ROSS CO
Owner/operator address: NOT REQUIRED
NOT REQUIRED, WY 99999
Owner/operator country: US
Owner/operator telephone: (212) 555-1212
Legal status: Private
Owner/Operator Type: Operator
Owner/Op start date: Not reported
Owner/Op end date: Not reported

Handler Activities Summary:

U.S. importer of hazardous waste: Unknown
Mixed waste (haz. and radioactive): Unknown
Recycler of hazardous waste: No
Transporter of hazardous waste: Unknown
Treater, storer or disposer of HW: No
Underground injection activity: No
On-site burner exemption: Unknown
Furnace exemption: Unknown
Used oil fuel burner: No
Used oil processor: No
User oil refiner: No
Used oil fuel marketer to burner: No
Used oil Specification marketer: No
Used oil transfer facility: No
Used oil transporter: No
Off-site waste receiver: Commercial status unknown

Historical Generators:

Date form received by agency: 01/01/2006
Facility name: FRANK B ROSS CO
Classification: Conditionally Exempt Small Quantity Generator

Date form received by agency: 10/13/1989
Facility name: FRANK B ROSS CO
Classification: Small Quantity Generator

Violation Status: No violations found

HIST SHWS:

Case Status: Active

Map ID
Direction
Distance
Elevation

MAP FINDINGS

Site

Database(s)

EDR ID Number
EPA ID Number

FRANK B ROSS CO INC (Continued)

1000316561

Status Date: 7/19/1990
Case ID: 025695
Contact: Bureau of Case Management
Sub Section Label: A: Sites with On-Site Sources of Contamination
Site Municipality: 0906
Remedial Level Code: D
Classification exception area dt: None
Classification exception area dt: Not reported
Deed Notice Status: None
Deed Notice Date: Not reported
Engineering Control Status: None
Engineering Control Date: Not reported
National Priorities List Status: Not reported
National Priorities List Date: Not reported
X Coordinate: 611282
Y Coordinate: 682762
Coordinate System: NJ State Plane (NAD83) - USFEET

483
ESE
> 1
1.006 mi.
5309 ft.

**HUDSON COUNTY CHROMATE 137
45 HALLADAY ST
JERSEY CITY, NJ 07304**

**SHWS S103030546
BROWNFIELDS N/A
HIST HWS**

**Relative:
Lower**

SHWS:
Site ID: 66637
Status: ACTIVE
Home Owner: No
PI Number: Not reported
X Coord Site: 610975
X Coord PI: 610975
Y Coord Site: 682492
Y Coord PI: 682492

**Actual:
12 ft.**

NJ BROWNFIELD:
Price: Negotiable
Assessed Value: Not reported
Owner Name: DEP Case
Value: Not reported
Planning Area: Planning Area 1
Property Size: Not reported
General Comments: Not reported

HIST SHWS:
Case Status: Active
Status Date: 7/19/1990
Case ID: G000008753
Contact: Bureau of Case Management
Sub Section Label: A: Sites with On-Site Sources of Contamination
Site Municipality: 0906
Remedial Level Code: D
Classification exception area dt: None
Classification exception area dt: Not reported
Deed Notice Status: None
Deed Notice Date: Not reported
Engineering Control Status: None
Engineering Control Date: Not reported

Map ID
Direction
Distance
Elevation

MAP FINDINGS

Site

Database(s)

EDR ID Number
EPA ID Number

HUDSON COUNTY CHROMATE 137 (Continued)

S103030546

National Priorities List Status: Not reported
National Priorities List Date: Not reported
X Coordinate: 610975
Y Coordinate: 682492
Coordinate System: NJ State Plane (NAD83) - USFEET

**484
NE
> 1
1.015 mi.
5359 ft.**

**111 FAIRVIEW AVENUE
111 FAIRVIEW AVE
JERSEY CITY, NJ 07304**

**SHWS 1010545489
FINDS N/A**

**Relative:
Higher**

SHWS:
Site ID: 229605
Status: CLOSED
Home Owner: Yes
PI Number: Not reported
X Coord Site: Not reported
X Coord PI: Not reported
Y Coord Site: Not reported
Y Coord PI: Not reported

**Actual:
87 ft.**

FINDS:

Registry ID: 110032532301

Environmental Interest/Information System

NJ-NJEMS (New Jersey - New Jersey Environmental Management System).
The Department of Environmental Protection (NJDEP) manages large
databases of environmental information in this integrated system.

**DF485
NNE
> 1
1.017 mi.
5369 ft.**

**170 DELAWARE AVENUE
170 DELAWARE AVE
JERSEY CITY, NJ 07306**

**SHWS 1010506302
FINDS N/A**

Site 1 of 2 in cluster DF

**Relative:
Higher**

SHWS:
Site ID: 364024
Status: ACTIVE
Home Owner: Yes
PI Number: 449822
X Coord Site: 609176
X Coord PI: Not reported
Y Coord Site: 689925
Y Coord PI: Not reported

**Actual:
34 ft.**

FINDS:

Registry ID: 110032869769

Environmental Interest/Information System

NJ-NJEMS (New Jersey - New Jersey Environmental Management System).
The Department of Environmental Protection (NJDEP) manages large

Map ID
Direction
Distance
Elevation

MAP FINDINGS

Site Database(s) EDR ID Number
EPA ID Number

170 DELAWARE AVENUE (Continued)

1010506302

databases of environmental information in this integrated system.

486
ESE
> 1
1.023 mi.
5402 ft.

HALLADAY STREET COAL GAS (PSEANDG)
HALLADAY AND CARTERET STS
JERSEY CITY, NJ

Manufactured Gas Plants

1008407501
N/A

Relative:
Lower

Actual:
15 ft.
DG487
ENE
> 1
1.024 mi.
5409 ft.

45 BELMONT AVENUE
45 BELMONT AVE
JERSEY CITY, NJ 07304

SHWS 1011262724
FINDS N/A
VCP

Site 1 of 2 in cluster DG

Relative:
Higher

SHWS:
Site ID: 374185
Status: ACTIVE
Home Owner: Yes
PI Number: 463699
X Coord Site: 611497
X Coord PI: Not reported
Y Coord Site: 687201
Y Coord PI: Not reported

Actual:
63 ft.

FINDS:

Registry ID: 110034117159

Environmental Interest/Information System
NJ-NJEMS (New Jersey - New Jersey Environmental Management System).
The Department of Environmental Protection (NJDEP) manages large
databases of environmental information in this integrated system.

VCP:

Incident Number: 06-11-09-1123-53
MOA Execution Date: 5/8/2008
Type Of Vcp File: CURRENT
Pi Number: 463699
Case Type(Case Type): MOA
Case Contact: Department Not reported
Case Contact Name: RICHARD MCADAMS
Case Contact: Organization Not reported
Case Contact: Address: Line1 45 BELMONT AVE
Case Contact: Address: Line2 Not reported
Case Contact: Address: Line3 Not reported
Case Contact City,St,Zip: Jersey City, NJ 07304

MAP FINDINGS

Map ID
Direction
Distance
Elevation

Site

Database(s)

EDR ID Number
EPA ID Number

DG488 **44 BELMONT AVENUE**
ENE **44 BELMONT AVE**
> 1 **JERSEY CITY, NJ 07304**
1.024 mi.
5409 ft. **Site 2 of 2 in cluster DG**

SHWS **1010558019**
FINDS **N/A**

Relative: SHWS:
Higher Site ID: 228257
 Status: CLOSED
Actual: Home Owner: Yes
63 ft. PI Number: Not reported
 X Coord Site: Not reported
 X Coord PI: Not reported
 Y Coord Site: Not reported
 Y Coord PI: Not reported

FINDS:

Registry ID: 110032560574

Environmental Interest/Information System
 NJ-NJEMS (New Jersey - New Jersey Environmental Management System).
 The Department of Environmental Protection (NJDEP) manages large
 databases of environmental information in this integrated system.

489 **GIPSON & SONS INC**
East **1046 GARFIELD AVE**
> 1 **JERSEY CITY, NJ 07304**
1.032 mi.
5447 ft.

SHWS **U000357651**
SPILLS **N/A**
UST

Relative: SHWS:
Lower Site ID: 7443
 Status: CLOSED
Actual: Home Owner: No
18 ft. PI Number: Not reported
 X Coord Site: Not reported
 X Coord PI: Not reported
 Y Coord Site: Not reported
 Y Coord PI: Not reported

NJ SPILL:

Facility ID: 35420
 Case Number: 98-12-01-0855-02
 Notify Type: Facility
 Date Received: 12/1/1998
 Location: Facility
 Other Location: Not reported
 Incident Date: 12/1/1998
 Incident Time: 0830
 A310 Letter: True
 Ref. Code: 101
 COMU: 0906
 CAS Number: Not reported
 Hazardous: No
 Incident Location: Not reported
 Facility Phone: Not reported
 Substance(s): Not reported

Map ID
Direction
Distance
Elevation

MAP FINDINGS

Site

Database(s)

EDR ID Number
EPA ID Number

GIPSON & SONS INC (Continued)

U000357651

Substance Type: Not reported
Substance Identity: Not reported
TCPA Chemical: Not reported
Hazrds Material: Not reported
Amnt Released: Not reported
Release VE: Not reported
Contained: Not reported
Release Type: Not reported
Incident Desc: Not reported
Status at Spill: 3/4000 GAL GASOLINE 1/3000 GAL GASOLINE & 3/1000 GAL WASTE OIL USTS
REMOVED. REMEDIATION IN PROGRESS. UST#0070175 TMS# N98-1947.
NJ Spill Date: Not reported
NJ Spill Time: Not reported
NJ Spill Name: Not reported
NJ Spill Title: Not reported
NJ Spill Phone: Not reported
Other Date: Not reported
Other Time: Not reported
Other Name: Not reported
Other Title: Not reported
Other Phone: Not reported
Injuries: No
Public Exposure: No
Road Closed: No
Facility Evacuation: No
Receiving Water: Not reported
Public Evacuation: No
Police at Scene: No
Firemen at Scene: No
Contamination of: Land
Nature of Incident: Not reported
Wind Direction/Speed: 1
Assistance Requested: No
Memo. Of Understanding: No
Drill/trng Exercise: No
Operator: PAT
Contact Name: Not reported
Caller Name: REDACTED
Caller Title: LUTZ ENVIRO
Caller Address: Not reported
Caller City,St,Zip: Not reported
Caller Phone: Not reported
Responsible Party: Known
Responsible Party Name: GIPSON & SONS
Responsible Party Contact: GEORGE GIPSON
Responsible Party Title: OWNER
Responsible Party Telephone: 201-868-6863
Responsible Party Street: 1465 64TH ST
Responsible Party Municipality: NORTH BERGEN
Responsible Party State: NJ
Responsible Party Zip: 07047
Responsible City,St,Zip: NORTH BERGEN, NJ
Responsible Party County: HUDSON
Local Municipality: No
Local Municipality Name: Not reported
Local Municipality Title: Not reported
Local Municipality Phone: Not reported

Map ID
Direction
Distance
Elevation

MAP FINDINGS

Site

Database(s)

EDR ID Number
EPA ID Number

GIPSON & SONS INC (Continued)

U000357651

Local Municipality Date: Not reported
Local Municipality Time: Not reported
Incident Name: Not reported
Incident Referred To: Not reported
Incident Region: Not reported
Incident Phone: Not reported
Incident Date: Not reported
Comments: Not reported
Date A310 Letter Printed: Not reported
Date Local Authority Was Notified: Not reported
Date Update: Not reported
Date Report Faxed to Local Authority: Not reported
Local Authority Notification Date: Not reported
Reporter Name: Not reported
Reporter Type: Not reported
Rep Received Date: Not reported
Reporter Title: Not reported
Reporter Orgzn: Not reported
Reporter Address: Not reported
Reporter City,St,Zip: Not reported
Reporter County: Not reported
Incident Type: Not reported
Incident Status: Not reported
Incident Category: Not reported
Incident Source: Not reported
Incident Address: Not reported
Incident Address 2: Not reported
Incident City,St,Zip: Not reported
Incident County: Not reported
DEP Requested: Not reported
Confidential: Not reported

UST:

Facility ID: 007017
Owner Name: Not Identified Not Identified
Organization: Not Identified
Contact Type(UST Reg): Facility Operator
Contact Address (UST Reg): Not reported
Contact Address 2 (UST Reg): Not reported
Contact City,St,Zip (UST Reg): Not reported
Owner Name: GEORGE GIPSON
Organization: GEORGE GIPSON
Contact Type(UST Reg): Tank Owner
Contact Address (UST Reg): 1465 64TH ST
Contact Address 2 (UST Reg): Not reported
Contact City,St,Zip (UST Reg): North Bergen, NJ 07047

Tank Id: TANK-1
Tank Number: 0001
Tank Contents: Unleaded Gasoline
Tank Size: 3000
Install Date: 1/1/1973
Tank Compliance: No
Tank Status: Removed
Overfill: No
Tank Status Date: 11/30/1998
Compliance Monitoring?: No

Map ID
Direction
Distance
Elevation

MAP FINDINGS

Site

Database(s)

EDR ID Number
EPA ID Number

GIPSON & SONS INC (Continued)

U000357651

Overfill Protection: No
Spill Containment: No
Tank Wellhead Protection: No

TANK MONITOR DATA:

Monitor Tank / Pipe: Tank
Monitor Type: Inventory Control
Monitor Tank / Pipe: Pipe
Monitor Type: None
Monitor Tank / Pipe: Tank
Monitor Type: Manual Tank Gauging

TANK DETAIL:

Tankpipe Tank / Pipe: Tank
Tankpipe Construction Type: Bare steel
Tankpipe Tank / Pipe: Pipe
Tankpipe Construction Type: Bare steel

Tank Id: TANK-2
Tank Number: 0002
Tank Contents: Leaded Gasoline
Tank Size: 4000
Install Date: 1/1/1973
Tank Compliance: No
Tank Status: Removed
Overfill: No
Tank Status Date: 11/30/1998
Compliance Monitoring?: No
Overfill Protection: No
Spill Containment: No
Tank Wellhead Protection: No

TANK MONITOR DATA:

Monitor Tank / Pipe: Tank
Monitor Type: Manual Tank Gauging
Monitor Tank / Pipe: Pipe
Monitor Type: None
Monitor Tank / Pipe: Tank
Monitor Type: Inventory Control

TANK DETAIL:

Tankpipe Tank / Pipe: Tank
Tankpipe Construction Type: Bare steel
Tankpipe Tank / Pipe: Pipe
Tankpipe Construction Type: Bare steel

Tank Id: TANK-3
Tank Number: 0003
Tank Contents: Unleaded Gasoline
Tank Size: 4000
Install Date: 1/1/1973
Tank Compliance: No
Tank Status: Removed
Overfill: No
Tank Status Date: 11/30/1998
Compliance Monitoring?: No
Overfill Protection: No
Spill Containment: No
Tank Wellhead Protection: No

Map ID
Direction
Distance
Elevation

MAP FINDINGS

Site

Database(s)

EDR ID Number
EPA ID Number

GIPSON & SONS INC (Continued)

U000357651

TANK MONITOR DATA:

Monitor Tank / Pipe: Tank
Monitor Type: None
Monitor Tank / Pipe: Pipe
Monitor Type: None

TANK DETAIL:

Tankpipe Tank / Pipe: Pipe
Tankpipe Construction Type: Bare steel
Tankpipe Tank / Pipe: Tank
Tankpipe Construction Type: Bare steel

Tank Id: TANK-4
Tank Number: 0004
Tank Contents: Unleaded Gasoline
Tank Size: 4000
Install Date: 1/1/1973
Tank Compliance: No
Tank Status: Removed
Overfill: No
Tank Status Date: 11/30/1998
Compliance Monitoring?: No
Overfill Protection: No
Spill Containment: No
Tank Wellhead Protection: No

TANK MONITOR DATA:

Monitor Tank / Pipe: Pipe
Monitor Type: None
Monitor Tank / Pipe: Tank
Monitor Type: Inventory Control
Monitor Tank / Pipe: Tank
Monitor Type: Manual Tank Gauging

TANK DETAIL:

Tankpipe Tank / Pipe: Pipe
Tankpipe Construction Type: Bare steel
Tankpipe Tank / Pipe: Tank
Tankpipe Construction Type: Bare steel

Tank Id: TANK-5
Tank Number: 5
Tank Contents: Waste Oil
Tank Size: 1000
Install Date: 1/1/1990
Tank Compliance: No
Tank Status: Removed
Overfill: No
Tank Status Date: 12/1/1998
Compliance Monitoring?: No
Overfill Protection: No
Spill Containment: No
Tank Wellhead Protection: Not reported

TANK MONITOR DATA:

Monitor Tank / Pipe: Pipe
Monitor Type: None
Monitor Tank / Pipe: Tank
Monitor Type: None

Map ID
Direction
Distance
Elevation

MAP FINDINGS

Site

Database(s)

EDR ID Number
EPA ID Number

GIPSON & SONS INC (Continued)

U000357651

TANK DETAIL:

Tankpipe Tank / Pipe: Pipe
Tankpipe Construction Type: Bare steel
Tankpipe Tank / Pipe: Tank
Tankpipe Construction Type: Bare steel

Tank Id: TANK-6
Tank Number: 6
Tank Contents: Waste Oil
Tank Size: 1000
Install Date: 1/1/1990
Tank Compliance: No
Tank Status: Removed
Overfill: No
Tank Status Date: 12/1/1998
Compliance Monitoring?: No
Overfill Protection: No
Spill Containment: No
Tank Wellhead Protection: Not reported

TANK MONITOR DATA:

Monitor Tank / Pipe: Tank
Monitor Type: None
Monitor Tank / Pipe: Pipe
Monitor Type: None

TANK DETAIL:

Tankpipe Tank / Pipe: Tank
Tankpipe Construction Type: Bare steel
Tankpipe Tank / Pipe: Pipe
Tankpipe Construction Type: Bare steel

Tank Id: TANK-7
Tank Number: E7
Tank Contents: Waste Oil
Tank Size: 1000
Install Date: 1/1/1990
Tank Compliance: No
Tank Status: Removed
Overfill: No
Tank Status Date: 12/1/1998
Compliance Monitoring?: No
Overfill Protection: No
Spill Containment: No
Tank Wellhead Protection: Not reported

TANK MONITOR DATA:

Monitor Tank / Pipe: Tank
Monitor Type: None
Monitor Tank / Pipe: Pipe
Monitor Type: None

TANK DETAIL:

Tankpipe Tank / Pipe: Tank
Tankpipe Construction Type: Bare steel
Tankpipe Tank / Pipe: Pipe
Tankpipe Construction Type: Bare steel

Map ID
Direction
Distance
Elevation

MAP FINDINGS

Site

Database(s)

EDR ID Number
EPA ID Number

DH490 **TRUE GOSPEL HOLINESS CHURCH**
South **361 OCEAN AVE**
> 1 **JERSEY CITY, NJ 07305**
1.033 mi.
5457 ft. **Site 1 of 2 in cluster DH**

SHWS **U003105710**
SPILLS **N/A**
UST
HIST LUST

Relative:
Higher

SHWS:
Site ID: 44095
Status: CLOSED
Home Owner: No
PI Number: Not reported
X Coord Site: Not reported
X Coord PI: Not reported
Y Coord Site: Not reported
Y Coord PI: Not reported

Actual:
73 ft.

NJ SPILL:

Facility ID: 56120
Case Number: 00-01-18-1013-31
Notify Type: Facility
Date Received: 1/18/2000
Location: Other
Other Location: Not reported
Incident Date: 1/18/2000
Incident Time: ONGO
A310 Letter: True
Ref. Code: 101
COMU: 0906
CAS Number: Not reported
Hazardous: No
Incident Location: Not reported
Facility Phone: Not reported
Substance(s): Not reported
Substance Type: Not reported
Substance Identity: Not reported
TCPA Chemical: Not reported
Hazrds Material: Not reported
Amnt Released: Not reported
Release VE: Not reported
Contained: Not reported
Release Type: Not reported
Incident Desc: Not reported
Status at Spill: Information REDACTED due to data corruption causing status reporting errors
NJ Spill Date: Not reported
NJ Spill Time: Not reported
NJ Spill Name: Not reported
NJ Spill Title: Not reported
NJ Spill Phone: Not reported
Other Date: Not reported
Other Time: Not reported
Other Name: Not reported
Other Title: Not reported
Other Phone: Not reported
Injuries: No
Public Exposure: No
Road Closed: No
Facility Evacuation: No
Receiving Water: Not reported

Map ID
Direction
Distance
Elevation

MAP FINDINGS

Site

Database(s)

EDR ID Number
EPA ID Number

TRUE GOSPEL HOLINESS CHURCH (Continued)

U003105710

Public Evacuation:No
Police at Scene: No
Firemen at Scene:No
Contamination of: Land
Nature of Incident:Not reported
Wind Direction/Speed: 0
Assistance Requested: No
Memo. Of Understanding: No
Drill/trng Exercise: No
Operator: JOYCE
Contact Name: Not reported
Caller Name: REDACTED
Caller Title: IND.WST.MGMT.
Caller Address: Not reported
Caller City,St,Zip: Not reported
Caller Phone: Not reported
Responsible Party: Known
Responsible Party Name: TRUE GOSPEL HOLINESS
Responsible Party Contact: REV.TOMMIE HOWELL
Responsible Party Title: Not reported
Responsible Party Telephone: 201-946-1095
Responsible Party Street: 16 BOSTWICK AVE
Responsible Party Municipality: JERSEY CITY
Responsible Party State: NJ
Responsible Party Zip: 07305
Responsible City,St,Zip: JERSEY CITY, NJ
Responsible Party County: HUDSON
Local Municipality: No
Local Municipality Name: Not reported
Local Municipality Title: Not reported
Local Municipality Phone: Not reported
Local Municipality Date: Not reported
Local Municipality Time: Not reported
Incident Name: Not reported
Incident Referred To: Not reported
Incident Region: Not reported
Incident Phone: Not reported
Incident Date: Not reported
Comments: Not reported
Date A310 Letter Printed: Not reported
Date Local Authority Was Notified: Not reported
Date Update: Not reported
Date Report Faxed to Local Authority:Not reported
Local Authority Notification Date: Not reported
Reporter Name: Not reported
Reporter Type: Not reported
Rep Received Date: Not reported
Reporter Title: Not reported
Reporter Orgzn: Not reported
Reporter Address: Not reported
Reporter City,St,Zip: Not reported
Reporter County: Not reported
Incident Type: Not reported
Incident Status: Not reported
Incident Category: Not reported
Incident Source: Not reported
Incident Address: Not reported

Map ID
Direction
Distance
Elevation

MAP FINDINGS

Site

Database(s)

EDR ID Number
EPA ID Number

TRUE GOSPEL HOLINESS CHURCH (Continued)

U003105710

Incident Address 2: Not reported
Incident City,St,Zip: Not reported
Incident County: Not reported
DEP Requested: Not reported
Confidential: Not reported

UST:

Facility ID: 008810
Owner Name: Not Identified Not Identified
Organization: Not Identified
Contact Type(UST Reg): Facility Operator
Contact Address (UST Reg): Not reported
Contact Address 2 (UST Reg): Not reported
Contact City,St,Zip (UST Reg): Not reported
Owner Name: Not reported
Organization: TRUE GOSPEL HOLINESS CHURCH
Contact Type(UST Reg): Tank Owner
Contact Address (UST Reg): 16 BOSTWICK AVE
Contact Address 2 (UST Reg): Not reported
Contact City,St,Zip (UST Reg): Jersey City, NJ 07305

Tank Id: TANK-1
Tank Number: 0001
Tank Contents: Unleaded Gasoline
Tank Size: 1000
Install Date: 1/1/1982
Tank Compliance: No
Tank Status: Removed
Overfill: No
Tank Status Date: 1/31/2000
Compliance Monitoring?: No
Overfill Protection: No
Spill Containment: No
Tank Wellhead Protection: Not reported

TANK MONITOR DATA:

Monitor Tank / Pipe: Tank
Monitor Type: None
Monitor Tank / Pipe: Pipe
Monitor Type: None

TANK DETAIL:

Tankpipe Tank / Pipe: Pipe
Tankpipe Construction Type: Other
Tankpipe Tank / Pipe: Tank
Tankpipe Construction Type: CONVERSION (NON-NULLABLE)

LUST HIST:

Case ID: 00-01-18-1013-31
Lead Program Assigned: Bureau of Field Operations - Initial Notice Section
Facility Status: Site Issued Letter of No Further Action for Area(s) Of Concern
UST ID: 0088103
TMS Number: N99-1393
Remedial Level: Site has 1 area of concern with 1 media of concern.
Case Manager: Robert Posey
Facility Phone: (609) 777-1911
No Further Action: 12/22/2000 0:00:00

Map ID
Direction
Distance
Elevation

MAP FINDINGS

Site

Database(s)

EDR ID Number
EPA ID Number

TRUE GOSPEL HOLINESS CHURCH (Continued)

U003105710

RAW Approved: Not reported
CEA: Not reported
Date CEA Lifted: Not reported
Dead Notice: Not reported

**491
East
> 1
1.035 mi.
5463 ft.**

**URBAN LEAGUE F HUDSON COUNTY
723 GRAND ST
JERSEY CITY, NJ 07304**

**SHWS S107096794
NJ Release N/A
BROWNFIELDS**

**Relative:
Higher**

SHWS:
Site ID: 215759
Status: ACTIVE
Home Owner: No
PI Number: 281898
X Coord Site: 611917
X Coord PI: 611917
Y Coord Site: 685879
Y Coord PI: 685879

**Actual:
30 ft.**

NJ Release:

Facility ID:	151766	Case Number:	05-07-26-1244-51
Date Received:	7/26/2005	Nature of Incident:	Not reported
Operator:	Not reported	Incident Location:	SITE OF
Incident Type:	Soil Contamination	Incident Time:	Not reported
Location:	Not reported	Substance Identity:	Not reported
Other Location:	Not reported	A310 Letter:	Not reported
Contact Name:	MARK WILSON	Hazrds Material:	Not reported
Caller Name:	Not reported	Ref. Code:	Not reported
Caller Title:	Not reported	Contained:	Not reported
Caller Address:	Not reported	Release VE:	Not reported
Caller City,St,Zip:	Not reported	Facility Evacuation:	No
Caller Telephone:	Not reported	Firemen at Scene:	No
Facility Phone:	Not reported	Receiving Water:	Not reported
Incident Date:	7/1/2005	NJ Spill Time:	Not reported
Substance(s):	Not reported	NJ Spill Title:	Not reported
Substance Type:	Not reported	Other Time:	Not reported
CAS Number:	Not reported	Other Title:	Not reported
TCPA Chemical:	Not reported	Other Telephone:	Not reported
COMU:	Not reported	Public Evacuation:	No
Amnt Released:	Not reported	Assistance Requested:	Not reported
Release Type:	Not reported	Wind Direction/Speed:	Not reported
Injuries:	No		
Public Exposure:	No		
Police at Scene:	No		
Contamination of:	Not reported		
Status at Spill:	Not reported		
NJ Spill Date:	Not reported		
NJ Spill Name:	Not reported		
NJ Spill Phone:	Not reported		
Other Date:	Not reported		
Other Name:	Not reported		

Map ID
Direction
Distance
Elevation

MAP FINDINGS

Site

Database(s)

EDR ID Number
EPA ID Number

URBAN LEAGUE F HUDSON COUNTY (Continued)

S107096794

Local Municipality Notified: Not reported
Local Municipality Name: Not reported
Local Municipality Title: Not reported
Local Municipality Telephone: Not reported
Local Municipality Date: Not reported
Local Municipality Time: Not reported
Incident Description: Not reported
Incident Name: Not reported
Incident Referred To: Not reported
Incident Region: Not reported
Incident Telephone: Not reported
Incident Date: Not reported
Incident time: Not reported
Incident ITM: Not reported
Comments: Not reported
Date A310 Letter Printed: Not reported
Date Local Authority Was Notified: Not reported
Date Updated: Not reported
Date Report Faxed to Local Authority: Not reported
Local Authority Notification Date: Not reported
Rep Receive Date: 7/26/2005
Reporter Type: Other
Reporter Name: REDACTED
Reporter Title: Not reported
Reporter Org: U.L.H.C.D.C.
Reporter Address: Not reported
Reporter City,St,Zip: Not reported
Reporter County: Not reported
Incident Status: Terminated
Incident Category: Other
Incident Source: U.L.H.C.D.C.
Incident Address: 253 MATRIN LUTHER KING DR
Incident Address 2: Not reported
Incident City,St,Zip: Jersey City, NJ 7305
Incident County: Hudson
DEP Requested: No
Confidential: Not reported
Notify Type: Not reported
Road Closed: No
Direction: Not reported
Responsible Party: Not reported
Responsible Party Name: Not reported
Responsible Party Contact: Not reported
Responsible Party Title: Not reported
Responsible Party Phone: Not reported
Responsible Party Street: Not reported
Responsible Party County: Not reported
Responsible Party City,St,Zip: Not reported
Memo. Of Understanding: Not reported
Drill/trng Exercise: Not reported
Hazardous: Not reported

NJ BROWNFIELD:

Price: Negotiable
Assessed Value: Not reported
Owner Name: DEP Case
Value: Not reported

Map ID
Direction
Distance
Elevation

MAP FINDINGS

Site

Database(s)

EDR ID Number
EPA ID Number

URBAN LEAGUE F HUDSON COUNTY (Continued)

S107096794

Planning Area: Planning Area 1
Property Size: Not reported
General Comments: Not reported

492
ENE
> 1
1.036 mi.
5471 ft.

68 GARDNER AVENUE
68 GARDNER AVE
JERSEY CITY, NJ 07304

SHWS 1007034492
HIST HWS N/A

Relative:
Higher

SHWS:
Site ID: 144267
Status: ACTIVE
Home Owner: Yes
PI Number: 191058
X Coord Site: 611455
X Coord PI: 611455
Y Coord Site: 687585
Y Coord PI: 687585

Actual:
65 ft.

HIST SHWS:
Case Status: Active
Status Date: 3/10/2003
Case ID: 191058
Contact: County Environmental Health Act
Sub Section Label: A: Sites with On-Site Sources of Contamination
Site Municipality: 0906
Remedial Level Code: C1
Classification exception area dt: None
Classification exception area dt: Not reported
Deed Notice Status: None
Deed Notice Date: Not reported
Engineering Control Status: None
Engineering Control Date: Not reported
National Priorities List Status: Not reported
National Priorities List Date: Not reported
X Coordinate: 611455
Y Coordinate: 687585
Coordinate System: NJ State Plane (NAD83) - USFEET

493
NE
> 1
1.037 mi.
5475 ft.

82 FAIRVIEW AVENUE
82 FAIRVIEW AVE
JERSEY CITY, NJ 07304

SHWS 1010517358
FINDS N/A

Relative:
Higher

SHWS:
Site ID: 157859
Status: CLOSED
Home Owner: No
PI Number: Not reported
X Coord Site: Not reported
X Coord PI: Not reported
Y Coord Site: Not reported
Y Coord PI: Not reported

Actual:
80 ft.

Map ID
 Direction
 Distance
 Elevation

MAP FINDINGS

Site

Database(s)

EDR ID Number
 EPA ID Number

82 FAIRVIEW AVENUE (Continued)

1010517358

FINDS:

Registry ID: 110032241964

Environmental Interest/Information System

NJ-NJEMS (New Jersey - New Jersey Environmental Management System).
 The Department of Environmental Protection (NJDEP) manages large
 databases of environmental information in this integrated system.

494
NE
 > 1
 1.045 mi.
 5520 ft.

657 BERGEN AVENUE
657 BERGEN AVE
JERSEY CITY, NJ 07303

SHWS 1010527476
FINDS N/A

Relative:
Higher

SHWS:

Site ID: 70529
 Status: CLOSED
 Home Owner: No
 PI Number: G000033034
 X Coord Site: Not reported
 X Coord PI: Not reported
 Y Coord Site: Not reported
 Y Coord PI: Not reported

Actual:
74 ft.

FINDS:

Registry ID: 110032297128

Environmental Interest/Information System

NJ-NJEMS (New Jersey - New Jersey Environmental Management System).
 The Department of Environmental Protection (NJDEP) manages large
 databases of environmental information in this integrated system.

DI495
NNE
 > 1
 1.047 mi.
 5526 ft.

EXXON R/S 3-2372
775 WEST SIDE AVE
JERSEY CITY, NJ 07306
Site 1 of 2 in cluster DI

SHWS U000358945
LUST N/A
UST
HIST HWS

Relative:
Higher

SHWS:

Site ID: 7334
 Status: ACTIVE
 Home Owner: No
 PI Number: 8617
 X Coord Site: 609518
 X Coord PI: 609518
 Y Coord Site: 690049
 Y Coord PI: 690049

Actual:
38 ft.

LUST:

Case ID: 8617
 Bureau: BUST

Map ID
Direction
Distance
Elevation

MAP FINDINGS

Site

Database(s)

EDR ID Number
EPA ID Number

EXXON R/S 3-2372 (Continued)

U000358945

UST:

Facility ID: 008617
Owner Name: STATION MANAGER
Organization: EXXON MOBIL CORP
Contact Type(UST Reg): Facility Operator
Contact Address (UST Reg): 7300 W FRIENDLY MS F 76
Contact Address 2 (UST Reg): C/O GILBARCO CMS
Contact City,St,Zip (UST Reg): GREENSBORO, NC 27420
Owner Name: COMPLIANCE MANAGER
Organization: EXXON MOBIL CORP
Contact Type(UST Reg): Tank Owner
Contact Address (UST Reg): 7300 W FRIENDLY MS F 76
Contact Address 2 (UST Reg): C/O GILBARCO CMS
Contact City,St,Zip (UST Reg): GREENSBORO, NC 27420

Tank Id: TANK-1
Tank Number: E01
Tank Contents: Unleaded Gasoline
Tank Size: 12000
Install Date: 1/1/1991
Tank Compliance: Yes
Tank Status: In-use
Overfill: Yes
Tank Status Date: 1/1/1991
Compliance Monitoring?: Yes
Overfill Protection: Yes
Spill Containment: Yes
Tank Wellhead Protection: No

TANK MONITOR DATA:

Monitor Tank / Pipe: Tank
Monitor Type: Tightness Test
Monitor Tank / Pipe: Pipe
Monitor Type: Interstitial
Monitor Tank / Pipe: Pipe
Monitor Type: Tightness Test
Monitor Tank / Pipe: Tank
Monitor Type: Interstitial
Monitor Tank / Pipe: Pipe
Monitor Type: In-line electronic pressure monitor
Monitor Tank / Pipe: Tank
Monitor Type: In-tank(automatic)monitoring

TANK DETAIL:

Tankpipe Tank / Pipe: Pipe
Tankpipe Construction Type: Fiberglass-reinforced plastic
Tankpipe Tank / Pipe: Tank
Tankpipe Construction Type: Fiberglass-reinforced plastic

Tank Id: TANK-2
Tank Number: E02
Tank Contents: Unleaded Gasoline
Tank Size: 12000
Install Date: 1/1/1991
Tank Compliance: Yes
Tank Status: In-use
Overfill: Yes
Tank Status Date: 1/1/1991

Map ID
Direction
Distance
Elevation

MAP FINDINGS

Site

Database(s)

EDR ID Number
EPA ID Number

EXXON R/S 3-2372 (Continued)

U000358945

Compliance Monitoring?: Yes
Overfill Protection: Yes
Spill Containment: Yes
Tank Wellhead Protection: No

TANK MONITOR DATA:

Monitor Tank / Pipe: Tank
Monitor Type: Interstitial
Monitor Tank / Pipe: Pipe
Monitor Type: Tightness Test
Monitor Tank / Pipe: Pipe
Monitor Type: In-line electronic pressure monitor
Monitor Tank / Pipe: Tank
Monitor Type: Tightness Test
Monitor Tank / Pipe: Tank
Monitor Type: In-tank(automatic)monitoring
Monitor Tank / Pipe: Pipe
Monitor Type: Interstitial

TANK DETAIL:

Tankpipe Tank / Pipe: Pipe
Tankpipe Construction Type: Fiberglass-reinforced plastic
Tankpipe Tank / Pipe: Tank
Tankpipe Construction Type: Fiberglass-reinforced plastic

Tank Id: TANK-3
Tank Number: E03
Tank Contents: Unleaded Gasoline
Tank Size: 12000
Install Date: 1/1/1991
Tank Compliance: Yes
Tank Status: In-use
Overfill: Yes
Tank Status Date: 1/1/1991
Compliance Monitoring?: Yes
Overfill Protection: Yes
Spill Containment: Yes
Tank Wellhead Protection: No

TANK MONITOR DATA:

Monitor Tank / Pipe: Tank
Monitor Type: In-tank(automatic)monitoring
Monitor Tank / Pipe: Pipe
Monitor Type: Tightness Test
Monitor Tank / Pipe: Pipe
Monitor Type: In-line electronic pressure monitor
Monitor Tank / Pipe: Tank
Monitor Type: Interstitial
Monitor Tank / Pipe: Pipe
Monitor Type: Interstitial
Monitor Tank / Pipe: Tank
Monitor Type: Tightness Test

TANK DETAIL:

Tankpipe Tank / Pipe: Pipe
Tankpipe Construction Type: Fiberglass-reinforced plastic
Tankpipe Tank / Pipe: Tank
Tankpipe Construction Type: Fiberglass-reinforced plastic

Map ID
Direction
Distance
Elevation

MAP FINDINGS

Site

Database(s)

EDR ID Number
EPA ID Number

EXXON R/S 3-2372 (Continued)

U000358945

Tank Id: TANK-4
Tank Number: E1
Tank Contents: Unleaded Gasoline
Tank Size: 4000
Install Date: 1/1/1971
Tank Compliance: No
Tank Status: Removed
Overfill: Yes
Tank Status Date: 9/28/1992
Compliance Monitoring?: No
Overfill Protection: Yes
Spill Containment: Yes
Tank Wellhead Protection: Not reported

TANK MONITOR DATA:

Monitor Tank / Pipe: Pipe
Monitor Type: None
Monitor Tank / Pipe: Tank
Monitor Type: None

TANK DETAIL:

Tankpipe Tank / Pipe: Tank
Tankpipe Construction Type: Cathodically protected steel
Tankpipe Tank / Pipe: Pipe
Tankpipe Construction Type: Cathodically protected steel

Tank Id: TANK-5
Tank Number: E2
Tank Contents: Unleaded Gasoline
Tank Size: 6000
Install Date: 1/1/1971
Tank Compliance: No
Tank Status: Removed
Overfill: Yes
Tank Status Date: 9/28/1992
Compliance Monitoring?: No
Overfill Protection: Yes
Spill Containment: Yes
Tank Wellhead Protection: Not reported

TANK MONITOR DATA:

Monitor Tank / Pipe: Tank
Monitor Type: None
Monitor Tank / Pipe: Pipe
Monitor Type: None

TANK DETAIL:

Tankpipe Tank / Pipe: Tank
Tankpipe Construction Type: Cathodically protected steel
Tankpipe Tank / Pipe: Pipe
Tankpipe Construction Type: Cathodically protected steel

Tank Id: TANK-6
Tank Number: E3
Tank Contents: Unleaded Gasoline
Tank Size: 6000
Install Date: 1/1/1971
Tank Compliance: No
Tank Status: Removed

Map ID
Direction
Distance
Elevation

MAP FINDINGS

Site

Database(s)

EDR ID Number
EPA ID Number

EXXON R/S 3-2372 (Continued)

U000358945

Overfill: Yes
Tank Status Date: 9/28/1992
Compliance Monitoring?: No
Overfill Protection: Yes
Spill Containment: Yes
Tank Wellhead Protection: Not reported

TANK MONITOR DATA:

Monitor Tank / Pipe: Pipe
Monitor Type: None
Monitor Tank / Pipe: Tank
Monitor Type: None

TANK DETAIL:

Tankpipe Tank / Pipe: Pipe
Tankpipe Construction Type: Cathodically protected steel
Tankpipe Tank / Pipe: Tank
Tankpipe Construction Type: Cathodically protected steel

Tank Id: TANK-7
Tank Number: E4
Tank Contents: Waste Oil
Tank Size: 1000
Install Date: 1/1/1971
Tank Compliance: No
Tank Status: Removed
Overfill: No
Tank Status Date: 10/9/1992
Compliance Monitoring?: No
Overfill Protection: No
Spill Containment: No
Tank Wellhead Protection: Not reported

TANK MONITOR DATA:

Monitor Tank / Pipe: Tank
Monitor Type: None
Monitor Tank / Pipe: Pipe
Monitor Type: None

TANK DETAIL:

Tankpipe Tank / Pipe: Pipe
Tankpipe Construction Type: Cathodically protected steel
Tankpipe Tank / Pipe: Tank
Tankpipe Construction Type: Cathodically protected steel

HIST SHWS:

Case Status: Active
Status Date: 8/28/1992
Case ID: 008617
Contact: BSCM
Sub Section Label: A: Sites with On-Site Sources of Contamination
Site Municipality: 0906
Remedial Level Code: C2
Classification exception area dt: Ongoing
Classification exception area dt: 8/8/2003
Deed Notice Status: None
Deed Notice Date: Not reported
Engineering Control Status: None
Engineering Control Date: Not reported

Map ID
Direction
Distance
Elevation

MAP FINDINGS

Site

Database(s)

EDR ID Number
EPA ID Number

EXXON R/S 3-2372 (Continued)

U000358945

National Priorities List Status: Not reported
National Priorities List Date: Not reported
X Coordinate: 609518
Y Coordinate: 690049
Coordinate System: NJ State Plane (NAD83) - USFEET

DF496 **188 DELAWARE AVENUE**
NNE **188 DELAWARE AVE**
> 1 **JERSEY CITY, NJ 07304**
1.048 mi.
5532 ft. **Site 2 of 2 in cluster DF**

SHWS **1010558005**
FINDS **N/A**

Relative:
Higher

SHWS:
Site ID: 221515
Status: CLOSED
Home Owner: Yes
PI Number: Not reported
X Coord Site: Not reported
X Coord PI: Not reported
Y Coord Site: Not reported
Y Coord PI: Not reported

Actual:
34 ft.

FINDS:

Registry ID: 110032560431

Environmental Interest/Information System
NJ-NJEMS (New Jersey - New Jersey Environmental Management System).
The Department of Environmental Protection (NJDEP) manages large
databases of environmental information in this integrated system.

DJ497 **PACIFIC PROPERTIES**
ESE **51 PACIFIC AVE**
> 1 **JERSEY CITY, NJ 07304**
1.048 mi.
5535 ft. **Site 1 of 2 in cluster DJ**

SHWS **1007045600**
FINDS **N/A**

Relative:
Lower

SHWS:
Site ID: 57061
Status: CLOSED
Home Owner: No
PI Number: Not reported
X Coord Site: Not reported
X Coord PI: Not reported
Y Coord Site: Not reported
Y Coord PI: Not reported

Actual:
11 ft.

FINDS:

Registry ID: 110029586712

Environmental Interest/Information System
NJ-NJEMS (New Jersey - New Jersey Environmental Management System).
The Department of Environmental Protection (NJDEP) manages large

MAP FINDINGS

Map ID
Direction
Distance
Elevation

Site

Database(s)

EDR ID Number
EPA ID Number

PACIFIC PROPERTIES (Continued)

1007045600

databases of environmental information in this integrated system.

DJ498
ESE
> 1
1.048 mi.
5535 ft.

HUDSON COUNTY CHROMATE 135
51 PACIFIC AVE
JERSEY CITY, NJ

Site 2 of 2 in cluster DJ

SHWS S109297780
N/A

Relative:
Lower

SHWS:
Site ID: 187412
Status: ACTIVE
Home Owner: No
PI Number: 246332
X Coord Site: Not reported
X Coord PI: Not reported
Y Coord Site: Not reported
Y Coord PI: Not reported

Actual:
11 ft.

499
South
> 1
1.049 mi.
5540 ft.

42 RUTGERS AVENUE
42 RUTGERS AVE
JERSEY CITY, NJ

SHWS S109531562
N/A

Relative:
Higher

SHWS:
Site ID: 392532
Status: ACTIVE
Home Owner: No
PI Number: 491040
X Coord Site: Not reported
X Coord PI: Not reported
Y Coord Site: Not reported
Y Coord PI: Not reported

Actual:
73 ft.

500
NNE
> 1
1.055 mi.
5569 ft.

249 DUNCAN AVENUE
249 DUNCAN AVE
JERSEY CITY, NJ 07306

SHWS 1008961698
VCP N/A
HIST HWS

Relative:
Higher

SHWS:
Site ID: 191959
Status: CLOSED
Home Owner: Yes
PI Number: Not reported
X Coord Site: Not reported
X Coord PI: Not reported
Y Coord Site: Not reported
Y Coord PI: Not reported

Actual:
27 ft.

VCP:
Incident Number: 04-11-10-1702-48
MOA Execution Date: 4/21/2005

Map ID
Direction
Distance
Elevation

MAP FINDINGS

Site

Database(s)

EDR ID Number
EPA ID Number

249 DUNCAN AVENUE (Continued)

1008961698

Type Of Vcp File: HISTORICAL
Pi Number: Not reported
Case Type(Case Type): Not reported
Case Contact: Department: Not reported
Case Contact Name: Not reported
Case Contact: Organization: Exec of Estate Property
Case Contact: Address: Line1: Not reported
Case Contact: Address: Line2: Not reported
Case Contact: Address: Line3: Not reported
Case Contact City,St,Zip: Not reported

HIST SHWS:

Case Status: Active
Status Date: 4/21/2005
Case ID: 252131
Contact: Bureau of Field Operations - Northern
Sub Section Label: A: Sites with On-Site Sources of Contamination
Site Municipality: 0906
Remedial Level Code: C1
Classification exception area dt: None
Classification exception area dt: Not reported
Deed Notice Status: None
Deed Notice Date: Not reported
Engineering Control Status: None
Engineering Control Date: Not reported
National Priorities List Status: Not reported
National Priorities List Date: Not reported
X Coordinate: 608496
Y Coordinate: 690469
Coordinate System: NJ State Plane (NAD83) - USFEET

501
SSW
> 1
1.055 mi.
5569 ft.

235 DANFORTH AVENUE
235 DANFORTH AVE
JERSEY CITY, NJ

SHWS S109222409
NJ Release N/A

Relative:
Higher

SHWS:
Site ID: 384005
Status: CLOSED
Home Owner: Yes
PI Number: Not reported
X Coord Site: Not reported
X Coord PI: Not reported
Y Coord Site: Not reported
Y Coord PI: Not reported

Actual:
69 ft.

NJ Release:

Facility ID: 278895
Date Received: 6/26/2008
Operator: Not reported
Incident Type: Underground Storage Tank
Location: Not reported
Other Location: Not reported
Contact Name: Not reported
Caller Name: Not reported
Caller Title: Not reported
Case Number: 08-06-26-1211-06
Nature of Incident: Not reported
Incident Location: RESID

Map ID
Direction
Distance
Elevation

MAP FINDINGS

Site

Database(s)

EDR ID Number
EPA ID Number

235 DANFORTH AVENUE (Continued)

S109222409

Caller Address:	Not reported	Incident Time:	Not reported
Caller City,St,Zip:	Not reported	Substance Identity:	Not reported
Caller Telephone:	Not reported	A310 Letter:	Not reported
Facility Phone:	Not reported	Hazrds Material:	Not reported
Incident Date:	6/26/2008	Ref. Code:	Not reported
Substance(s):	Not reported	Contained:	Not reported
Substance Type:	Not reported	Release VE:	Not reported
CAS Number:	Not reported	Facility Evacuation:	No
TCPA Chemical:	Not reported	Firemen at Scene:	No
COMU:	Not reported	Receiving Water:	Not reported
Amnt Released:	Not reported	NJ Spill Time:	Not reported
Release Type:	Not reported	NJ Spill Title:	Not reported
Injuries:	No	Other Time:	Not reported
Public Exposure:	No	Other Title:	Not reported
Police at Scene:	No		
Contamination of:	Not reported		
Status at Spill:	Not reported		
NJ Spill Date:	Not reported		
NJ Spill Name:	Not reported		
NJ Spill Phone:	Not reported		
Other Date:	Not reported		
Other Name:	Not reported		
Other Telephone:	Not reported		
Public Evacuation:	No		
Assistance Requested:	Not reported		
Wind Direction/Speed:	Not reported		
Local Municipality Notified:	Not reported		
Local Municipality Name:	Not reported		
Local Municipality Title:	Not reported		
Local Municipality Telephone:	Not reported		
Local Municipality Date:	Not reported		
Local Municipality Time:	Not reported		
Incident Description:	Not reported		
Incident Name:	Not reported		
Incident Referred To:	Not reported		
Incident Region:	Not reported		
Incident Telephone:	Not reported		
Incident Date:	Not reported		
Incident time:	Not reported		
Incident ITM:	Not reported		
Comments:	Not reported		
Date A310 Letter Printed:	Not reported		
Date Local Authority Was Notified:	Not reported		
Date Updated:	Not reported		
Date Report Faxed to Local Authority:	Not reported		
Local Authority Notification Date:	Not reported		
Rep Receive Date:	6/26/2008		
Reporter Type:	Other		
Reporter Name:	REDACTED		
Reporter Title:	Not reported		
Reporter Org:	JM SORGE		
Reporter Address:	Not reported		
Reporter City,St,Zip:	Not reported		
Reporter County:	Not reported		
Incident Status:	Terminated		
Incident Category:	Other		
Incident Source:	ERNEST LARSEN		

Map ID
Direction
Distance
Elevation

MAP FINDINGS

Site

Database(s)

EDR ID Number
EPA ID Number

235 DANFORTH AVENUE (Continued)

S109222409

Incident Address: 25 BOYLE ST
Incident Address 2: STATEN ISLAND
Incident City,St,Zip: Out Of State, NY
Incident County: Out Of State
DEP Requested: No
Confidential: Not reported
Notify Type: Not reported
Road Closed: No
Direction: Not reported
Responsible Party: Not reported
Responsible Party Name: Not reported
Responsible Party Contact: Not reported
Responsible Party Title: Not reported
Responsible Party Phone: Not reported
Responsible Party Street: Not reported
Responsible Party County: Not reported
Responsible Party City,St,Zip: Not reported
Memo. Of Understanding: Not reported
Drill/trng Exercise: Not reported
Hazardous: Not reported

DK502
South
> 1
1.055 mi.
5573 ft.

29 VAN NOSTRAND AVENUE
29 VAN NOSTRAND AVE
JERSEY CITY, NJ 07305
Site 1 of 2 in cluster DK

SHWS 1010216006
FINDS N/A

Relative:
Higher

SHWS:
Site ID: 340988
Status: ACTIVE
Home Owner: Yes
PI Number: 421690
X Coord Site: 607566
X Coord PI: Not reported
Y Coord Site: 679782
Y Coord PI: Not reported

Actual:
69 ft.

FINDS:

Registry ID: 110029362035

Environmental Interest/Information System

NJ-NJEMS (New Jersey - New Jersey Environmental Management System).
The Department of Environmental Protection (NJDEP) manages large
databases of environmental information in this integrated system.

MAP FINDINGS

Map ID Direction Distance Elevation		Database(s)	EDR ID Number EPA ID Number
--	--	-------------	--------------------------------

DH503
South
> 1
1.056 mi.
5574 ft.

GEORGE C KNOBLOCH INC
345 OCEAN AVE
JERSEY CITY, NJ 07305

Site 2 of 2 in cluster DH

SHWS **1007028049**
FINDS **N/A**
HIST HWS

Relative: **SHWS:**
Higher Site ID: 43585
Status: CLOSED
Home Owner: No
Actual: PI Number: Not reported
70 ft. X Coord Site: Not reported
X Coord PI: Not reported
Y Coord Site: Not reported
Y Coord PI: Not reported

FINDS:

Registry ID: 110029612319

Environmental Interest/Information System
NJ-NJEMS (New Jersey - New Jersey Environmental Management System).
The Department of Environmental Protection (NJDEP) manages large
databases of environmental information in this integrated system.

HIST SHWS:

Case Status: **Active**
Status Date: 10/31/2002
Case ID: 006195
Contact: BSCM
Sub Section Label: A: Sites with On-Site Sources of Contamination
Site Municipality: 0906
Remedial Level Code: C2
Classification exception area dt: None
Classification exception area dt: Not reported
Deed Notice Status: None
Deed Notice Date: Not reported
Engineering Control Status: None
Engineering Control Date: Not reported
National Priorities List Status: Not reported
National Priorities List Date: Not reported
X Coordinate: 606947
Y Coordinate: 679757
Coordinate System: NJ State Plane (NAD83) - USFEET

504
NE
> 1
1.057 mi.
5582 ft.

100 DUNCAN AVENUE
100 DUNCAN AVE
JERSEY CITY, NJ 07306

SHWS **1007051857**
FINDS **N/A**

Relative: **SHWS:**
Higher Site ID: 78730
Status: CLOSED
Home Owner: No
Actual: PI Number: G000033416
65 ft. X Coord Site: Not reported
X Coord PI: Not reported

Map ID
 Direction
 Distance
 Elevation

MAP FINDINGS

Site

Database(s)

EDR ID Number
 EPA ID Number

100 DUNCAN AVENUE (Continued)

1007051857

Y Coord Site: Not reported
 Y Coord PI: Not reported

FINDS:

Registry ID: 110015267398

Environmental Interest/Information System

NCDB (National Compliance Data Base) supports implementation of the Federal Insecticide, Fungicide, and Rodenticide Act (FIFRA) and the Toxic Substances Control Act (TSCA). The system tracks inspections in regions and states with cooperative agreements, enforcement actions, and settlements.

NJ-NJEMS (New Jersey - New Jersey Environmental Management System). The Department of Environmental Protection (NJDEP) manages large databases of environmental information in this integrated system.

DL505
East
> 1
1.066 mi.
5629 ft.

SUNOCO 0006-9112
470 COMMUNIPAW AVE
JERSEY CITY, NJ 07304
Site 1 of 2 in cluster DL

SHWS 1000328501
UST N/A
NJ Release

Relative:
Lower

SHWS:
 Site ID: 25650
 Status: CLOSED
 Home Owner: No
 PI Number: Not reported
 X Coord Site: Not reported
 X Coord PI: Not reported
 Y Coord Site: Not reported
 Y Coord PI: Not reported

Actual:
18 ft.

UST:

Facility ID: 014944
 Owner Name: KATHLEEN MCCANEY
 Organization: SUNOCO INC (R&M)
 Contact Type(UST Reg): Tank Owner
 Contact Address (UST Reg): 1735 MARKET ST STE LL 12TH FL
 Contact Address 2 (UST Reg): ATTN UST COORDINATOR
 Contact City,St,Zip (UST Reg): PHILADELPHIA, PA 191037583
 Owner Name: Not Identified Not Identified
 Organization: Not Identified
 Contact Type(UST Reg): Facility Operator
 Contact Address (UST Reg): 1735 MARKET ST
 Contact Address 2 (UST Reg): 12TH FLR
 Contact City,St,Zip (UST Reg): PHILADELPHIA, PA 19103

Tank Id: TANK-1
 Tank Number: E1
 Tank Contents: Unleaded Gasoline
 Tank Size: 6000
 Install Date: 1/1/1981
 Tank Compliance: Yes
Tank Status: Out of Service

Map ID
Direction
Distance
Elevation

MAP FINDINGS

Site

Database(s)

EDR ID Number
EPA ID Number

SUNOCO 0006-9112 (Continued)

1000328501

Overfill: Yes
Tank Status Date: 8/8/2008
Compliance Monitoring?: Yes
Overfill Protection: Yes
Spill Containment: Yes
Tank Wellhead Protection: No

TANK MONITOR DATA:

Monitor Tank / Pipe: Pipe
Monitor Type: Automatic line leak detector
Monitor Tank / Pipe: Tank
Monitor Type: In-tank(automatic)monitoring
Monitor Tank / Pipe: Pipe
Monitor Type: Tightness Test
Monitor Tank / Pipe: Tank
Monitor Type: Inventory Control

TANK DETAIL:

Tankpipe Tank / Pipe: Pipe
Tankpipe Construction Type: Fiberglass-reinforced plastic
Tankpipe Tank / Pipe: Tank
Tankpipe Construction Type: Fiberglass-reinforced plastic

Tank Id: TANK-2
Tank Number: E2
Tank Contents: Unleaded Gasoline
Tank Size: 6000
Install Date: 1/1/1981
Tank Compliance: Yes
Tank Status: Out of Service
Overfill: Yes
Tank Status Date: 8/8/2008
Compliance Monitoring?: Yes
Overfill Protection: Yes
Spill Containment: Yes
Tank Wellhead Protection: No

TANK MONITOR DATA:

Monitor Tank / Pipe: Tank
Monitor Type: In-tank(automatic)monitoring
Monitor Tank / Pipe: Pipe
Monitor Type: Tightness Test
Monitor Tank / Pipe: Tank
Monitor Type: Inventory Control
Monitor Tank / Pipe: Pipe
Monitor Type: Automatic line leak detector

TANK DETAIL:

Tankpipe Tank / Pipe: Tank
Tankpipe Construction Type: Fiberglass-reinforced plastic
Tankpipe Tank / Pipe: Pipe
Tankpipe Construction Type: Fiberglass-reinforced plastic

Tank Id: TANK-3
Tank Number: E3
Tank Contents: Unleaded Gasoline
Tank Size: 6000
Install Date: 1/1/1981
Tank Compliance: Yes

Map ID
Direction
Distance
Elevation

MAP FINDINGS

Site

Database(s)

EDR ID Number
EPA ID Number

SUNOCO 0006-9112 (Continued)

1000328501

Tank Status: **Out of Service**
Overfill: Yes
Tank Status Date: 8/8/2008
Compliance Monitoring?: Yes
Overfill Protection: Yes
Spill Containment: Yes
Tank Wellhead Protection: No

TANK MONITOR DATA:
Monitor Tank / Pipe: Tank
Monitor Type: In-tank(automatic)monitoring
Monitor Tank / Pipe: Tank
Monitor Type: Inventory Control
Monitor Tank / Pipe: Pipe
Monitor Type: Automatic line leak detector
Monitor Tank / Pipe: Pipe
Monitor Type: Tightness Test

TANK DETAIL:
Tankpipe Tank / Pipe: Tank
Tankpipe Construction Type: Fiberglass-reinforced plastic
Tankpipe Tank / Pipe: Pipe
Tankpipe Construction Type: Fiberglass-reinforced plastic

Tank Id: TANK-4
Tank Number: E4
Tank Contents: Waste Oil
Tank Size: 1000
Install Date: 1/1/1986
Tank Compliance: Yes

Tank Status: **Out of Service**
Overfill: No
Tank Status Date: 8/8/2008
Compliance Monitoring?: Yes
Overfill Protection: No
Spill Containment: No
Tank Wellhead Protection: No

TANK MONITOR DATA:
Monitor Tank / Pipe: Pipe
Monitor Type: Other: No Piping Exists
Monitor Tank / Pipe: Tank
Monitor Type: Manual Tank Gauging

TANK DETAIL:
Tankpipe Tank / Pipe: Pipe
Tankpipe Construction Type: Other: No Piping Exists
Tankpipe Tank / Pipe: Tank
Tankpipe Construction Type: Fiberglass-reinforced plastic

NJ Release:

Facility ID: 14520
Date Received: 8/26/1993
Operator: JOES
Incident Type: Not reported
Location: Facility
Other Location: Not reported
Contact Name: Not reported
Caller Name: REDACTED
Case Number: 93-8-26-1246-45
Nature of Incident: Facility
Incident Location: Not reported

Map ID
Direction
Distance
Elevation

MAP FINDINGS

Site

Database(s)

EDR ID Number
EPA ID Number

SUNOCO 0006-9112 (Continued)

1000328501

Caller Title: AQUA TEX CO
Caller Address: Not reported
Caller City,St,Zip: Not reported
Caller Telephone: Not reported
Facility Phone: UNK
Incident Date: 7/28/1993 Incident Time: 1000
Substance(s): SOIL CONTAMINATED WITH GASOLINE
Substance Type: Solid Substance Identity: Known
CAS Number: Not reported A310 Letter: Yes
TCPA Chemical: No Hazrds Material: Yes
COMU: 0906 Ref. Code: 101
Amnt Released: UNK Contained: Yes
Release Type: Terminated Release VE: Not reported
Injuries: No
Public Exposure: No Facility Evacuation: No
Police at Scene: No Firemen at Scene: No
Contamination of: Land Receiving Water: Not reported
Status at Spill: DURING UPGRADE TO TANKS PRODUCT LINES SOIL CONTAMINATION WAS FOUND,SOME SOIL WAS REMOVED,LINES WERE REPLACED.
NJ Spill Date: Not reported NJ Spill Time: Not reported
NJ Spill Name: Not reported NJ Spill Title: Not reported
NJ Spill Phone: Not reported
Other Date: Not reported Other Time: Not reported
Other Name: Not reported Other Title: Not reported
Other Telephone: Not reported
Public Evacuation: No
Assistance Requested: No
Wind Direction/Speed: Not reported
Local Municipality Notified: Not reported
Local Municipality Name: JERSEY CITY
Local Municipality Title: CAPT PRON
Local Municipality Telephone: 201-547-4271
Local Municipality Date: 8/26/1993
Local Municipality Time: 1252
Incident Description: L.U.S.T.
Incident Name: Not reported
Incident Referred To: DRPSR
Incident Region: BFO-SA
Incident Telephone: Faxed,Mailed
Incident Date: 8/26/1993
Incident time: Not reported
Incident ITM: B
Comments: Not reported
Date A310 Letter Printed: Not reported
Date Local Authority Was Notified: Not reported
Date Updated: Not reported
Date Report Faxed to Local Authority: Not reported
Local Authority Notification Date: Not reported
Rep Receive Date: Not reported
Reporter Type: Not reported
Reporter Name: Not reported
Reporter Title: Not reported
Reporter Org: Not reported
Reporter Address: Not reported
Reporter City,St,Zip: Not reported
Reporter County: Not reported
Incident Status: Not reported

Map ID
Direction
Distance
Elevation

MAP FINDINGS

Site

Database(s)

EDR ID Number
EPA ID Number

SUNOCO 0006-9112 (Continued)

1000328501

Incident Category: Not reported
Incident Source: Not reported
Incident Address: Not reported
Incident Address 2: Not reported
Incident City,St,Zip: Not reported
Incident County: Not reported
DEP Requested: Not reported
Confidential: Not reported
Notify Type: Not reported
Road Closed: Not reported
Direction: Not reported
Responsible Party: Known
Responsible Party Name: SUNOCO OIL COMPANY
Responsible Party Contact: ROBERT PERAZA
Responsible Party Title: FIELD ENG
Responsible Party Phone: 908-981-0159
Responsible Party Street: 1028 STELTON
Responsible Party County: MIDDLESEX
Responsible Party City,St,Zip: PISCATAWAY, NJ
Memo. Of Understanding: Not reported
Drill/trng Exercise: Not reported
Hazardous: Not reported

DM506
SSE
> 1
1.066 mi.
5629 ft.

11 ARMSTRONG AVE
11 ARMSTRONG AVE
JERSEY CITY, NJ 07305
Site 1 of 2 in cluster DM

SHWS **S102614177**
NJ Release **N/A**
HIST HWS

Relative:
Higher

SHWS:
Site ID: 17259
Status: ACTIVE
Home Owner: Yes
PI Number: Not reported
X Coord Site: 607928
X Coord PI: 607928
Y Coord Site: 679821
Y Coord PI: 679821

Actual:
64 ft.

NJ Release:

Facility ID: 6249
Date Received: 5/15/1997
Operator: JOYCE
Incident Type: Not reported
Location: Other
Other Location: Not reported
Contact Name: Not reported
Caller Name: REDACTED
Caller Title: A-1 TANK SERVICE
Caller Address: Not reported
Caller City,St,Zip: Not reported
Caller Telephone: Not reported
Facility Phone: Not reported
Incident Date: 5/15/1997
Substance(s): OIL FUEL #2
Substance Type: Liquid
CAS Number: Not reported
Case Number: 97-5-15-1353-16
Nature of Incident: Other
Incident Location: Not reported
Incident Time: 1300
Substance Identity: Known
A310 Letter: Yes

Map ID
Direction
Distance
Elevation

MAP FINDINGS

Site

Database(s)

EDR ID Number
EPA ID Number

11 ARMSTRONG AVE (Continued)

S102614177

TCPA Chemical:	No	Hazrds Material:	Yes
COMU:	0906	Ref. Code:	101
Amnt Released:	UNKNOWN	Contained:	Unknown
Release Type:	Not reported	Release VE:	Not reported
Injuries:	No		
Public Exposure:	No	Facility Evacuation:	No
Police at Scene:	No	Firemen at Scene:	No
Contamination of:	Land	Receiving Water:	Not reported
Status at Spill:	1/2500 GAL #2 OIL UST. CLEANUP IN PROGRESS.		
NJ Spill Date:	Not reported	NJ Spill Time:	Not reported
NJ Spill Name:	Not reported	NJ Spill Title:	Not reported
NJ Spill Phone:	Not reported		
Other Date:	Not reported	Other Time:	Not reported
Other Name:	Not reported	Other Title:	Not reported
Other Telephone:	Not reported		
Public Evacuation:	No		
Assistance Requested:	No		
Wind Direction/Speed:	Not reported		
Local Municipality Notified:	Not reported		
Local Municipality Name:	JERSEY CITY		
Local Municipality Title:	CAPT.SORIERO		
Local Municipality Telephone:	201-547-4271		
Local Municipality Date:	5/15/1997		
Local Municipality Time:	1355		
Incident Description:	U.S.T.		
Incident Name:	Not reported		
Incident Referred To:	DRPSR		
Incident Region:	BFO-CAS		
Incident Telephone:	Not reported		
Incident Date:	5/15/1997		
Incident time:	Not reported		
Incident ITM:	B		
Comments:	Not reported		
Date A310 Letter Printed:	Not reported		
Date Local Authority Was Notified:	Not reported		
Date Updated:	Not reported		
Date Report Faxed to Local Authority:	Not reported		
Local Authority Notification Date:	Not reported		
Rep Receive Date:	Not reported		
Reporter Type:	Not reported		
Reporter Name:	Not reported		
Reporter Title:	Not reported		
Reporter Org:	Not reported		
Reporter Address:	Not reported		
Reporter City,St,Zip:	Not reported		
Reporter County:	Not reported		
Incident Status:	Not reported		
Incident Category:	Not reported		
Incident Source:	Not reported		
Incident Address:	Not reported		
Incident Address 2:	Not reported		
Incident City,St,Zip:	Not reported		
Incident County:	Not reported		
DEP Requested:	Not reported		
Confidential:	Not reported		
Notify Type:	Not reported		
Road Closed:	Not reported		

Map ID
 Direction
 Distance
 Elevation

MAP FINDINGS

Site

Database(s)

EDR ID Number
 EPA ID Number

11 ARMSTRONG AVE (Continued)

S102614177

Direction: Not reported
 Responsible Party: UnKnown
 Responsible Party Name: Not reported
 Responsible Party Contact: Not reported
 Responsible Party Title: Not reported
 Responsible Party Phone: Not reported
 Responsible Party Street: Not reported
 Responsible Party County: Not reported
 Responsible Party City,St,Zip: Not reported
 Memo. Of Understanding: Not reported
 Drill/trng Exercise: Not reported
 Hazardous: Not reported

HIST SHWS:

Case Status: Active
 Status Date: 10/21/2004
 Case ID: G000031612
 Contact: Bureau of Field Operations - Northern
 Sub Section Label: A: Sites with On-Site Sources of Contamination
 Site Municipality: 0906
 Remedial Level Code: C1
 Classification exception area dt: None
 Classification exception area dt: Not reported
 Deed Notice Status: None
 Deed Notice Date: Not reported
 Engineering Control Status: None
 Engineering Control Date: Not reported
 National Priorities List Status: Not reported
 National Priorities List Date: Not reported
 X Coordinate: 607928
 Y Coordinate: 679821
 Coordinate System: NJ State Plane (NAD83) - USFEET

DI507
NNE
> 1
1.067 mi.
5632 ft.

DUNCAN LAUNDROMAT
785 WEST SIDE AVE
JERSEY CITY, NJ
Site 2 of 2 in cluster DI

SHWS S109307639
N/A

Relative:
Higher

SHWS:
 Site ID: 7262
 Status: CLOSED
 Home Owner: No
 PI Number: Not reported
 X Coord Site: Not reported
 X Coord PI: Not reported
 Y Coord Site: Not reported
 Y Coord PI: Not reported

Actual:
38 ft.

MAP FINDINGS

Map ID
Direction
Distance
Elevation

Site

Database(s)

EDR ID Number
EPA ID Number

508
South
> 1
1.067 mi.
5633 ft.

305 CHAPEL AVENUE
305 CHAPEL AVE
JERSEY CITY, NJ 07305

SHWS **1010706588**
FINDS **N/A**

Relative:
Higher

SHWS:
Site ID: 367822
Status: ACTIVE
Home Owner: Yes
PI Number: 454978
X Coord Site: 606200
X Coord PI: Not reported
Y Coord Site: 679617
Y Coord PI: Not reported

Actual:
68 ft.

FINDS:

Registry ID: 110032981290

Environmental Interest/Information System
NJ-NJEMS (New Jersey - New Jersey Environmental Management System).
The Department of Environmental Protection (NJDEP) manages large
databases of environmental information in this integrated system.

DL509
East
> 1
1.071 mi.
5653 ft.

MAX LUMBER & MILLWORK CORP
1112 GARFIELD AVE
JERSEY CITY, NJ 07304
Site 2 of 2 in cluster DL

SHWS **1010476295**
FINDS **N/A**
BROWNFIELDS

Relative:
Lower

SHWS:
Site ID: 41516
Status: ACTIVE
Home Owner: No
PI Number: 364
X Coord Site: 612400
X Coord PI: 612400
Y Coord Site: 685971
Y Coord PI: 685971

Actual:
18 ft.

FINDS:

Registry ID: 110032160541

Environmental Interest/Information System
NJ-NJEMS (New Jersey - New Jersey Environmental Management System).
The Department of Environmental Protection (NJDEP) manages large
databases of environmental information in this integrated system.

NJ BROWNFIELD:

Price: Negotiable
Assessed Value: Not reported
Owner Name: DEP Case
Value: Not reported
Planning Area: Planning Area 1

Map ID
Direction
Distance
Elevation

MAP FINDINGS

Site

Database(s)

EDR ID Number
EPA ID Number

MAX LUMBER & MILLWORK CORP (Continued)

1010476295

Property Size: Not reported
General Comments: Not reported

510
SSE
> 1
1.071 mi.
5653 ft.

**HUDSON COUNTY CHROMATE 100
RICHARD ST
JERSEY CITY, NJ 07305**

**SHWS
BROWNFIELDS
HIST HWS**

S103030529
N/A

**Relative:
Higher**

SHWS:
Site ID: 66620
Status: ACTIVE
Home Owner: No
PI Number: Not reported
X Coord Site: 608661
X Coord PI: 608661
Y Coord Site: 679980
Y Coord PI: 679980

**Actual:
35 ft.**

NJ BROWNFIELD:
Price: Negotiable
Assessed Value: Not reported
Owner Name: DEP Case
Value: Not reported
Planning Area: Planning Area 1
Property Size: Not reported
General Comments: Not reported

HIST SHWS:
Case Status: Active
Status Date: 4/1/1992
Case ID: G000008723
Contact: BDC
Sub Section Label: A: Sites with On-Site Sources of Contamination
Site Municipality: 0906
Remedial Level Code: C2
Classification exception area dt: None
Classification exception area dt: Not reported
Deed Notice Status: None
Deed Notice Date: Not reported
Engineering Control Status: None
Engineering Control Date: Not reported
National Priorities List Status: Not reported
National Priorities List Date: Not reported
X Coordinate: 608661
Y Coordinate: 679980
Coordinate System: NJ State Plane (NAD83) - USFEET

MAP FINDINGS

Map ID
Direction
Distance
Elevation

Site

Database(s)

EDR ID Number
EPA ID Number

DM511 **7 ARMSTRONG AVENUE**
SSE **7 ARMSTRONG AVE**
> 1 **JERSEY CITY, NJ 07302**
1.077 mi.
5684 ft. **Site 2 of 2 in cluster DM**

SHWS **1010688091**
FINDS **N/A**

Relative: SHWS:
Higher Site ID: 370752
 Status: CLOSED
Actual: Home Owner: Yes
62 ft. PI Number: Not reported
 X Coord Site: Not reported
 X Coord PI: Not reported
 Y Coord Site: Not reported
 Y Coord PI: Not reported

FINDS:

Registry ID: 110033127257

Environmental Interest/Information System
 NJ-NJEMS (New Jersey - New Jersey Environmental Management System).
 The Department of Environmental Protection (NJDEP) manages large
 databases of environmental information in this integrated system.

DK512 **19 VAN NOSTRAND CORP**
SSE **19 VAN NOSTRAND AVE**
> 1 **JERSEY CITY, NJ**
1.077 mi.
5688 ft. **Site 2 of 2 in cluster DK**

SHWS **S109302294**
N/A

Relative: SHWS:
Higher Site ID: 372891
 Status: CLOSED
Actual: Home Owner: No
66 ft. PI Number: Not reported
 X Coord Site: Not reported
 X Coord PI: Not reported
 Y Coord Site: Not reported
 Y Coord PI: Not reported

513 **10A ROSE AVENUE**
SSW **10 ROSE AVE**
> 1 **JERSEY CITY, NJ**
1.082 mi.
5713 ft.

SHWS **S109530905**
N/A

Relative: SHWS:
Higher Site ID: 393028
 Status: CLOSED
Actual: Home Owner: Yes
74 ft. PI Number: Not reported
 X Coord Site: Not reported
 X Coord PI: Not reported
 Y Coord Site: Not reported
 Y Coord PI: Not reported

MAP FINDINGS

Map ID
Direction
Distance
Elevation

Site

Database(s)

EDR ID Number
EPA ID Number

514
SSW
> 1
1.084 mi.
5721 ft.

318 LEMBECK AVENUE
318 LEMBECK AVE
JERSEY CITY, NJ 07305

SHWS 1008968198
HIST HWS N/A

Relative:
Higher

SHWS:
Site ID: 158128
Status: ACTIVE
Home Owner: Yes
PI Number: 208120
X Coord Site: 603743
X Coord PI: 603743
Y Coord Site: 680071
Y Coord PI: 680071

Actual:
28 ft.

HIST SHWS:
Case Status: Active
Status Date: 9/16/2003
Case ID: 208120
Contact: County Environmental Health Act
Sub Section Label: A: Sites with On-Site Sources of Contamination
Site Municipality: 0906
Remedial Level Code: C1
Classification exception area dt: None
Classification exception area dt: Not reported
Deed Notice Status: None
Deed Notice Date: Not reported
Engineering Control Status: None
Engineering Control Date: Not reported
National Priorities List Status: Not reported
National Priorities List Date: Not reported
X Coordinate: 603743
Y Coordinate: 680071
Coordinate System: NJ State Plane (NAD83) - USFEET

DN515
ENE
> 1
1.085 mi.
5729 ft.

92 SUMMIT AVENUE
92 SUMMIT AVE
JERSEY CITY, NJ 07306

SHWS 1010516936
FINDS N/A

Site 1 of 4 in cluster DN

Relative:
Higher

SHWS:
Site ID: 77748
Status: CLOSED
Home Owner: No
PI Number: G000021821
X Coord Site: Not reported
X Coord PI: Not reported
Y Coord Site: Not reported
Y Coord PI: Not reported

Actual:
67 ft.

FINDS:

Registry ID: 110032246086

Environmental Interest/Information System
NJ-NJEMS (New Jersey - New Jersey Environmental Management System).
The Department of Environmental Protection (NJDEP) manages large

Map ID
Direction
Distance
Elevation

MAP FINDINGS

Site

Database(s)

EDR ID Number
EPA ID Number

92 SUMMIT AVENUE (Continued)

1010516936

databases of environmental information in this integrated system.

516
NNE
> 1
1.087 mi.
5741 ft.

224 BELVIDERE AVENUE
224 BELVIDERE AVE
JERSEY CITY, NJ

SHWS S109213964
NJ Release N/A

Relative:
Higher

SHWS:
Site ID: 393505
Status: CLOSED
Home Owner: Yes
PI Number: Not reported
X Coord Site: Not reported
X Coord PI: Not reported
Y Coord Site: Not reported
Y Coord PI: Not reported

Actual:
27 ft.

NJ Release:

Facility ID: 255428 Case Number: 07-11-16-1512-19
Date Received: 11/16/2007 Nature of Incident: Not reported
Operator: Not reported Incident Location: RESIDENCE
Incident Type: Underground Storage Tank
Location: Not reported
Other Location: Not reported
Contact Name: LUIS MIRANDA
Caller Name: Not reported
Caller Title: Not reported
Caller Address: Not reported
Caller City,St,Zip: Not reported
Caller Telephone: Not reported
Facility Phone: Not reported
Incident Date: 11/16/2007 Incident Time: Not reported
Substance(s): Not reported Substance Identity: Not reported
Substance Type: Not reported A310 Letter: Not reported
CAS Number: Not reported Hazrds Material: Not reported
TCPA Chemical: Not reported Ref. Code: Not reported
COMU: Not reported Contained: Not reported
Amnt Released: Not reported Release VE: Not reported
Release Type: Not reported
Injuries: No
Public Exposure: No Facility Evacuation: No
Police at Scene: No Firemen at Scene: No
Contamination of: Not reported Receiving Water: Not reported
Status at Spill: Not reported
NJ Spill Date: Not reported NJ Spill Time: Not reported
NJ Spill Name: Not reported NJ Spill Title: Not reported
NJ Spill Phone: Not reported
Other Date: Not reported Other Time: Not reported
Other Name: Not reported Other Title: Not reported
Other Telephone: Not reported
Public Evacuation: No
Assistance Requested: Not reported
Wind Direction/Speed: Not reported
Local Municipality Notified: Not reported
Local Municipality Name: Not reported

Map ID
Direction
Distance
Elevation

MAP FINDINGS

Site

Database(s)

EDR ID Number
EPA ID Number

224 BELVIDERE AVENUE (Continued)

S109213964

Local Municipality Title: Not reported
Local Municipality Telephone: Not reported
Local Municipality Date: Not reported
Local Municipality Time: Not reported
Incident Description: Not reported
Incident Name: Not reported
Incident Referred To: Not reported
Incident Region: Not reported
Incident Telephone: Not reported
Incident Date: Not reported
Incident time: Not reported
Incident ITM: Not reported
Comments: Not reported
Date A310 Letter Printed: Not reported
Date Local Authority Was Notified: Not reported
Date Updated: Not reported
Date Report Faxed to Local Authority: Not reported
Local Authority Notification Date: Not reported
Rep Receive Date: 11/16/2007
Reporter Type: Citizen Complaint
Reporter Name: REDACTED
Reporter Title: Not reported
Reporter Org: STEVE RICH ENV
Reporter Address: Not reported
Reporter City,St,Zip: Not reported
Reporter County: Not reported
Incident Status: Terminated
Incident Category: Other
Incident Source: LUIS MIRANDA
Incident Address: 224 BELVIDERE AVE
Incident Address 2: Not reported
Incident City,St,Zip: Jersey City, NJ
Incident County: Hudson
DEP Requested: No
Confidential: Not reported
Notify Type: Not reported
Road Closed: No
Direction: Not reported
Responsible Party: Not reported
Responsible Party Name: Not reported
Responsible Party Contact: Not reported
Responsible Party Title: Not reported
Responsible Party Phone: Not reported
Responsible Party Street: Not reported
Responsible Party County: Not reported
Responsible Party City,St,Zip: Not reported
Memo. Of Understanding: Not reported
Drill/trng Exercise: Not reported
Hazardous: Not reported

Map ID
Direction
Distance
Elevation

MAP FINDINGS

Site

Database(s)

EDR ID Number
EPA ID Number

517
ESE
> 1
1.088 mi.
5746 ft.

SONNY'S GYM
107 123 PACIFIC AVE
JERSEY CITY, NJ 07304

SHWS **U003947821**
UST **N/A**

Relative:
Lower

SHWS:
Site ID: 164160
Status: CLOSED
Home Owner: No
PI Number: Not reported
X Coord Site: Not reported
X Coord PI: Not reported
Y Coord Site: Not reported
Y Coord PI: Not reported

Actual:
17 ft.

UST:
Facility ID: 215857
Owner Name: ROD DONNELLY
Organization: 107 123 127 PACIFIC AVENUE ASSOCIATES LLC
Contact Type(UST Reg): Tank Owner
Contact Address (UST Reg): 26 CENTER ST N
Contact Address 2 (UST Reg): Not reported
Contact City,St,Zip (UST Reg): Orange, NJ 07050
Owner Name: ROD DONNELLY
Organization: 107 123 127 PACIFIC AVENUE ASSOCIATES LLC
Contact Type(UST Reg): Facility Operator
Contact Address (UST Reg): 26 CENTER ST N
Contact Address 2 (UST Reg): Not reported
Contact City,St,Zip (UST Reg): Orange, NJ 07050

Tank Id: TANK-1
Tank Number: E1
Tank Contents: Leaded Gasoline
Tank Size: 550
Install Date: 1/1/1944
Tank Compliance: No
Tank Status: Removed
Overfill: Not reported
Tank Status Date: 3/1/2004
Compliance Monitoring?: No
Overfill Protection: Not reported
Spill Containment: Not reported
Tank Wellhead Protection: Not reported

TANK MONITOR DATA:
Monitor Tank / Pipe: Tank
Monitor Type: None
Monitor Tank / Pipe: Pipe
Monitor Type: None

TANK DETAIL:
Tankpipe Tank / Pipe: Tank
Tankpipe Construction Type: Bare steel
Tankpipe Tank / Pipe: Pipe
Tankpipe Construction Type: Bare steel

MAP FINDINGS

Map ID
Direction
Distance
Elevation

Site

Database(s)

EDR ID Number
EPA ID Number

518
East
> 1
1.091 mi.
5758 ft.

704 GRAND STREET
704 GRAND ST
JERSEY CITY, NJ 07302

SHWS **S108255029**
BROWNFIELDS **N/A**
VCP

Relative:
Lower

SHWS:
Site ID: 21392
Status: ACTIVE
Home Owner: No
PI Number: 293485
X Coord Site: 612228
X Coord PI: 612228
Y Coord Site: 686002
Y Coord PI: 686002

Actual:
19 ft.

NJ BROWNFIELD:
Price: Negotiable
Assessed Value: Not reported
Owner Name: DEP Case
Value: Not reported
Planning Area: Planning Area 1
Property Size: Not reported
General Comments: Not reported

VCP:
Incident Number: 06-06-05-1049-49
MOA Execution Date: 8/24/2006
Type Of Vcp File: CURRENT
Pi Number: 293485
Case Type(Case Type): MOA
Case Contact: Department Not reported
Case Contact Name: LARRY BRUSH
Case Contact: Organization Not reported
Case Contact: Address: Line1 205 10TH ST
Case Contact: Address: Line2 APT 4G
Case Contact: Address: Line3 Not reported
Case Contact City,St,Zip: Jersey City, NJ 07302

DN519
ENE
> 1
1.093 mi.
5772 ft.

CONRAIL GREENVILLE YARDS (JCRA)
100 SUMMIT PL
JERSEY CITY, NJ

SHWS **S109296009**
N/A

Site 2 of 4 in cluster DN

Relative:
Higher

SHWS:
Site ID: 166733
Status: CLOSED
Home Owner: No
PI Number: G000006482
X Coord Site: Not reported
X Coord PI: Not reported
Y Coord Site: Not reported
Y Coord PI: Not reported

Actual:
69 ft.

Map ID
Direction
Distance
Elevation

MAP FINDINGS

Site

Database(s)

EDR ID Number
EPA ID Number

DN520 **SUMMIT IMPORT CORP**
ENE **100 SUMMIT PL**
> 1 **JERSEY CITY, NJ 07305**
1.093 mi.
5772 ft. **Site 3 of 4 in cluster DN**

SHWS **1008975831**
FINDS **N/A**
BROWNFIELDS
ENG CONTROLS
HIST HWS

Relative:
Higher

SHWS:
Site ID: 166733
Status: ACTIVE
Home Owner: No
PI Number: 238539
X Coord Site: 604958.11
X Coord PI: 604958.11
Y Coord Site: 674299.06
Y Coord PI: 674299.06

Actual:
69 ft.

FINDS:

Registry ID: 110024159550

Environmental Interest/Information System
NJ-NJEMS (New Jersey - New Jersey Environmental Management System).
The Department of Environmental Protection (NJDEP) manages large
databases of environmental information in this integrated system.

NJ BROWNFIELD:

Price: Negotiable
Assessed Value: Not reported
Owner Name: DEP Case
Value: Not reported
Planning Area: Planning Area 1
Property Size: Not reported
General Comments: Not reported

NJ ENGINEERING CONTROLS:

Site ID: 166733
PI Number: G000006482
PI Name: CONRAIL GREENVILLE YARDS (JCRA)
Owner Name: Greenberg, Sandford
DER Filed Date: 7/24/2002
DER Lifted Date: Not reported
Der Deed Usage (si): Limited Restricted
Deed Specific Requirement: Not reported
Deeds Parameter Desc: Not reported
Deeds Depth: Not reported
Comments: Not reported

HIST SHWS:

Case Status: **Active**
Status Date: 4/1/1992
Case ID: 238539
Contact: OBR
Sub Section Label: A: Sites with On-Site Sources of Contamination
Site Municipality: 0906
Remedial Level Code: C3
Classification exception area dt: None

Map ID
 Direction
 Distance
 Elevation

MAP FINDINGS

Site

Database(s)

EDR ID Number
 EPA ID Number

SUMMIT IMPORT CORP (Continued)

1008975831

Classification exception area dt: Not reported
 Deed Notice Status: None
 Deed Notice Date: Not reported
 Engineering Control Status: None
 Engineering Control Date: Not reported
 National Priorities List Status: Not reported
 National Priorities List Date: Not reported
 X Coordinate: 604958.10999999999
 Y Coordinate: 674299.06000000006
 Coordinate System: NJ State Plane (NAD83) - USFEET

DN521
ENE
 > 1
 1.095 mi.
 5784 ft.

102 SUMMIT AVENUE
102 SUMMIT AVE
JERSEY CITY, NJ 07306
 Site 4 of 4 in cluster DN

SHWS 1010168222
FINDS N/A

Relative:
Higher

SHWS:
 Site ID: 353118
 Status: CLOSED
 Home Owner: Yes
 PI Number: Not reported
 X Coord Site: Not reported
 X Coord PI: Not reported
 Y Coord Site: Not reported
 Y Coord PI: Not reported

Actual:
68 ft.

FINDS:

Registry ID: 110030524350

Environmental Interest/Information System
 NJ-NJEMS (New Jersey - New Jersey Environmental Management System).
 The Department of Environmental Protection (NJDEP) manages large
 databases of environmental information in this integrated system.

DO522
East
 > 1
 1.098 mi.
 5798 ft.

WOODWARD METAL PROCESSING CORPORATIO
125 WOODWARD ST
JERSEY CITY, NJ
 Site 1 of 2 in cluster DO

VCP S108028920
HWS RE-EVAL N/A

Relative:
Lower

VCP:
 Incident Number: Not reported
 MOA Execution Date: 6/30/2008
 Type Of Vcp File: CURRENT
 Pi Number: G000003012
 Case Type(Case Type): MOA
 Case Contact: Department Not reported
 Case Contact Name: BENJAMIN DELISLE
 Case Contact: Organization JERSEY CITY REDEVELOPMENT AGENCY
 Case Contact: Address: Line1 30 MONTGOMERY ST
 Case Contact: Address: Line2 SUITE 900
 Case Contact: Address: Line3 Not reported
 Case Contact City,St,Zip: Jersey City, NJ 073023821

Actual:
19 ft.

Map ID
Direction
Distance
Elevation

MAP FINDINGS

Site

Database(s)

EDR ID Number
EPA ID Number

WOODWARD METAL PROCESSING CORPORATIO (Continued)

S108028920

HWS RE-EVAL:

Facility Status: Assigned to RPIU. Under Investigation.
PI Number: G000003012
Category: Non-Homeowner

DO523
East
> 1
1.098 mi.
5798 ft.

WOODWARD METAL PROCESSING CORP
125 WOODWARD ST
JERSEY CITY, NJ

SHWS S109305390
N/A

Site 2 of 2 in cluster DO

Relative:
Lower

SHWS:

Site ID: 63709
Status: CLOSED
Home Owner: No
PI Number: G000003012
X Coord Site: Not reported
X Coord PI: Not reported
Y Coord Site: Not reported
Y Coord PI: Not reported

Actual:
19 ft.

524
NNE
> 1
1.104 mi.
5831 ft.

JERSEY CITY SCHOOL #39
214 PLAINFIELD AVE
JERSEY CITY, NJ 07306

SHWS U000364784
UST N/A

Relative:
Lower

SHWS:

Site ID: 47942
Status: CLOSED
Home Owner: No
PI Number: Not reported
X Coord Site: Not reported
X Coord PI: Not reported
Y Coord Site: Not reported
Y Coord PI: Not reported

Actual:
18 ft.

UST:

Facility ID: 016045
Owner Name: MAURICE HOWELL
Organization: JERSEY CITY PUBLIC SCHOOLS
Contact Type(UST Reg): Tank Owner
Contact Address (UST Reg): 346 CLAREMONT AVE
Contact Address 2 (UST Reg): Not reported
Contact City,St,Zip (UST Reg): Jersey City, NJ 07305
Owner Name: MAURICE HOWELL
Organization: JERSEY CITY PUBLIC SCHOOLS
Contact Type(UST Reg): Facility Operator
Contact Address (UST Reg): 346 CLAREMONT AVE
Contact Address 2 (UST Reg): Not reported
Contact City,St,Zip (UST Reg): Jersey City, NJ 07305

Tank Id: TANK-1
Tank Number: E1
Tank Contents: Heating Oil (No. 4)

Map ID
 Direction
 Distance
 Elevation

MAP FINDINGS

Site

Database(s)

EDR ID Number
 EPA ID Number

JERSEY CITY SCHOOL #39 (Continued)

U000364784

Tank Size: 10000
 Install Date: 1/1/1987
 Tank Compliance: No
Tank Status: Removed
 Overfill: No
 Tank Status Date: 9/16/1996
 Compliance Monitoring?: No
 Overfill Protection: No
 Spill Containment: No
 Tank Wellhead Protection: Not reported

TANK MONITOR DATA:

Monitor Tank / Pipe: Tank
 Monitor Type: None
 Monitor Tank / Pipe: Pipe
 Monitor Type: None

TANK DETAIL:

Tankpipe Tank / Pipe: Tank
 Tankpipe Construction Type: Bare steel
 Tankpipe Tank / Pipe: Pipe
 Tankpipe Construction Type: Bare steel

Tank Id: TANK-2
 Tank Number: E2
 Tank Contents: Heating Oil (No. 2)
 Tank Size: 10000
 Install Date: 9/20/1996
 Tank Compliance: Yes
Tank Status: In-use
 Overfill: Yes
 Tank Status Date: 9/20/1996
 Compliance Monitoring?: Yes
 Overfill Protection: Yes
 Spill Containment: Yes
 Tank Wellhead Protection: No

TANK MONITOR DATA:

Monitor Tank / Pipe: Tank
 Monitor Type: Interstitial
 Monitor Tank / Pipe: Pipe
 Monitor Type: Interstitial

TANK DETAIL:

Tankpipe Tank / Pipe: Pipe
 Tankpipe Construction Type: Other: Perma-Flexx
 Tankpipe Tank / Pipe: Tank
 Tankpipe Construction Type: Cathodically protected steel - Sacrificial anode

525
 NE
 > 1
 1.105 mi.
 5833 ft.

**DUNCAN TERRACE
 37 39 DUNCAN AVE
 JERSEY CITY, NJ**

**SHWS S109294100
 N/A**

**Relative:
 Higher**

SHWS:
 Site ID: 13937
 Status: CLOSED
 Home Owner: No
 PI Number: Not reported

**Actual:
 81 ft.**

Map ID
Direction
Distance
Elevation

MAP FINDINGS

Site

Database(s)

EDR ID Number
EPA ID Number

DUNCAN TERRACE (Continued)

S109294100

X Coord Site: Not reported
X Coord PI: Not reported
Y Coord Site: Not reported
Y Coord PI: Not reported

DP526
East
> 1
1.105 mi.
5834 ft.

COLUMBIA PAINTED LAB INC
452 COMMUNIPAW AVE
JERSEY CITY, NJ 07304

SHWS **U000369192**
SPILLS **N/A**
UST

Site 1 of 3 in cluster DP

Relative:
Lower

SHWS:
Site ID: 7481
Status: CLOSED
Home Owner: No
PI Number: Not reported
X Coord Site: Not reported
X Coord PI: Not reported
Y Coord Site: Not reported
Y Coord PI: Not reported

Actual:
16 ft.

NJ SPILL:

Facility ID: 506
Case Number: 92-1-9-2045-46
Notify Type: Not reported
Date Received: 1/9/1992
Location: Facility
Other Location: Not reported
Incident Date: 1/9/1992
Incident Time: 1600
A310 Letter: No
Ref. Code: 001
COMU: 0906
CAS Number: 1330207
Hazardous: Not reported
Incident Location: Not reported
Facility Phone: 201-435-4884
Substance(s): XYLENE
Substance Type: Liquid
Substance Identity: Known
TCPA Chemical: No
Hazrds Material: Yes
Amnt Released: 60 GALS
Release VE: Estimate
Contained: Yes
Release Type: Terminated
Incident Desc: Spill
Status at Spill: HOSE BURST DURING DELIVERY, S&D ENVIRONMENTAL SERV. (CONTRACTOR) WILL BE NOTIFIED FOR CLEANUP..
NJ Spill Date: 1/9/1992
NJ Spill Time: Not reported
NJ Spill Name: OEM
NJ Spill Title: Not reported
NJ Spill Phone: 609-882-2000
Other Date: Not reported
Other Time: Not reported
Other Name: Not reported

Map ID
Direction
Distance
Elevation

MAP FINDINGS

Site

Database(s)

EDR ID Number
EPA ID Number

COLUMBIA PAINTED LAB INC (Continued)

U000369192

Other Title: Not reported
Other Phone: Not reported
Injuries: No
Public Exposure: No
Road Closed: Not reported
Facility EvacuatiNo
Receiving Water: Not reported
Public Evacuation:No
Police at Scene: Yes
Firemen at Scene:Yes
Contamination of: Land
Nature of Incident:Facility
Wind Direction/Speed: Not reported
Assistance Requested: No
Memo. Of Understanding: Not reported
Drill/trng Exercise: Not reported
Operator: ANTHONY
Contact Name: Not reported
Caller Name: REDACTED
Caller Title: BONCOSKY TRANS COR
Caller Address: Not reported
Caller City,St,Zip: Not reported
Caller Phone: Not reported
Responsible Party: Known
Responsible Party Name: COLUMBIA PAINT CO
Responsible Party Contact: WILLE
Responsible Party Title: N/A
Responsible Party Telephone: 201-435-4884
Responsible Party Street: 452-COMMUNPAW AVE
Responsible Party Municipality: JERSEY CITY
Responsible Party State: NJ
Responsible Party Zip: Not reported
Responsible City,St,Zip: JERSEY CITY, NJ
Responsible Party County: HUDSON
Local Municipality: Not reported
Local Municipality Name: JERSEY CITY
Local Municipality Title: N/A
Local Municipality Phone: 201-547-5477
Local Municipality Date: 1/9/1992
Local Municipality Time: N/A
Incident Name: MATT GARAMONE
Incident Referred To: DRPSR
Incident Region: ER1
Incident Phone: Paged
Incident Date: 1/9/1992
Comments: Not reported
Date A310 Letter Printed: Not reported
Date Local Authority Was Notified: Not reported
Date Update: Not reported
Date Report Faxed to Local Authority:Not reported
Local Authority Notification Date: Not reported
Reporter Name: Not reported
Reporter Type: Not reported
Rep Received Date: Not reported
Reporter Title: Not reported
Reporter Orgzn: Not reported
Reporter Address: Not reported

Map ID
Direction
Distance
Elevation

MAP FINDINGS

Site

Database(s)

EDR ID Number
EPA ID Number

COLUMBIA PAINTED LAB INC (Continued)

U000369192

Reporter City,St,Zip: Not reported
Reporter County: Not reported
Incident Type: Not reported
Incident Status: Not reported
Incident Category: Not reported
Incident Source: Not reported
Incident Address: Not reported
Incident Address 2: Not reported
Incident City,St,Zip: Not reported
Incident County: Not reported
DEP Requested: Not reported
Confidential: Not reported

UST:

Facility ID: 017988
Owner Name: GEORGE PAHIAKOS
Organization: COLUMBIA PAINT LAB INC
Contact Type(UST Reg): Tank Owner
Contact Address (UST Reg): 452 COMMUNIPAW AVE
Contact Address 2 (UST Reg): Not reported
Contact City,St,Zip (UST Reg): Jersey City, NJ 07304
Owner Name: Not Identified Not Identified
Organization: Not Identified
Contact Type(UST Reg): Facility Operator
Contact Address (UST Reg): Not reported
Contact Address 2 (UST Reg): Not reported
Contact City,St,Zip (UST Reg): Not reported

Tank Id: TANK-1
Tank Number: 00T3
Tank Contents: Other
Tank Size: 4000
Install Date: 1/1/1975
Tank Compliance: No
Tank Status: Removed
Overfill: No
Tank Status Date: 1/1/1986
Compliance Monitoring?: No
Overfill Protection: No
Spill Containment: Yes
Tank Wellhead Protection: Not reported

TANK MONITOR DATA:

Monitor Tank / Pipe: Pipe
Monitor Type: None
Monitor Tank / Pipe: Tank
Monitor Type: None

TANK DETAIL:

Tankpipe Tank / Pipe: Pipe
Tankpipe Construction Type: Bare steel
Tankpipe Tank / Pipe: Tank
Tankpipe Construction Type: Bare steel

Tank Id: TANK-2
Tank Number: 00T4
Tank Contents: Other
Tank Size: 4000

Map ID
Direction
Distance
Elevation

MAP FINDINGS

Site

Database(s)

EDR ID Number
EPA ID Number

COLUMBIA PAINTED LAB INC (Continued)

U000369192

Install Date: 1/1/1975
Tank Compliance: No
Tank Status: Removed
Overfill: No
Tank Status Date: 1/1/1986
Compliance Monitoring?: No
Overfill Protection: No
Spill Containment: Yes
Tank Wellhead Protection: Not reported

TANK MONITOR DATA:
Monitor Tank / Pipe: Tank
Monitor Type: None
Monitor Tank / Pipe: Pipe
Monitor Type: None

TANK DETAIL:
Tankpipe Tank / Pipe: Pipe
Tankpipe Construction Type: Bare steel
Tankpipe Tank / Pipe: Tank
Tankpipe Construction Type: Bare steel

527
SSW
> 1
1.106 mi.
5842 ft.

**206 DANFORTH AVENUE
206 DANFORTH AVE
JERSEY CITY, NJ 07303**

**SHWS 1010552528
FINDS N/A**

**Relative:
Higher**
**Actual:
76 ft.**

SHWS:
Site ID: 363314
Status: ACTIVE
Home Owner: Yes
PI Number: 448910
X Coord Site: Not reported
X Coord PI: Not reported
Y Coord Site: Not reported
Y Coord PI: Not reported

FINDS:

Registry ID: 110032574051

Environmental Interest/Information System

NJ-NJEMS (New Jersey - New Jersey Environmental Management System).
The Department of Environmental Protection (NJDEP) manages large
databases of environmental information in this integrated system.

Map ID
Direction
Distance
Elevation

MAP FINDINGS

Site

Database(s)

EDR ID Number
EPA ID Number

528
North
> 1
1.107 mi.
5846 ft.

A HARRY MOORE APARTMENTS
324 DUNCAN AVE
JERSEY CITY, NJ 07306

SHWS U000369970
UST N/A
BROWNFIELDS

Relative:
Lower

SHWS:
Site ID: 13938
Status: ACTIVE
Home Owner: No
PI Number: 15619
X Coord Site: 609833
X Coord PI: 609833
Y Coord Site: 684896
Y Coord PI: 684896

Actual:
13 ft.

UST:
Facility ID: 015619
Owner Name: Not Identified Not Identified
Organization: Not Identified
Contact Type(UST Reg): Facility Operator
Contact Address (UST Reg): Not reported
Contact Address 2 (UST Reg): Not reported
Contact City,St,Zip (UST Reg): Not reported
Owner Name: JOSEPH GHARABEGIE
Organization: JERSEY CITY HOUSING AUTHORITY
Contact Type(UST Reg): Tank Owner
Contact Address (UST Reg): 400 US HIGHWAY #1
Contact Address 2 (UST Reg): Not reported
Contact City,St,Zip (UST Reg): Jersey City, NJ 07306

Tank Id: TANK-1
Tank Number: 00E1
Tank Contents: Heating Oil (No. 4)
Tank Size: 15000
Install Date: 1/1/1978
Tank Compliance: No
Tank Status: Removed
Overfill: No
Tank Status Date: 4/16/1999
Compliance Monitoring?: No
Overfill Protection: No
Spill Containment: No
Tank Wellhead Protection: Not reported

TANK MONITOR DATA:
Monitor Tank / Pipe: Tank
Monitor Type: None
Monitor Tank / Pipe: Pipe
Monitor Type: None

TANK DETAIL:
Tankpipe Tank / Pipe: Tank
Tankpipe Construction Type: Bare steel
Tankpipe Tank / Pipe: Pipe
Tankpipe Construction Type: Bare steel

Tank Id: TANK-2
Tank Number: 00E2
Tank Contents: Heating Oil (No. 4)

Map ID
Direction
Distance
Elevation

MAP FINDINGS

Site

Database(s)

EDR ID Number
EPA ID Number

A HARRY MOORE APARTMENTS (Continued)

U000369970

Tank Size: 15000
Install Date: 1/1/1978
Tank Compliance: No
Tank Status: Removed
Overfill: No
Tank Status Date: 4/16/1999
Compliance Monitoring?: No
Overfill Protection: No
Spill Containment: No
Tank Wellhead Protection: Not reported

TANK MONITOR DATA:

Monitor Tank / Pipe: Tank
Monitor Type: None
Monitor Tank / Pipe: Pipe
Monitor Type: None

TANK DETAIL:

Tankpipe Tank / Pipe: Pipe
Tankpipe Construction Type: Bare steel
Tankpipe Tank / Pipe: Tank
Tankpipe Construction Type: Bare steel

NJ BROWNFIELD:

Price: Negotiable
Assessed Value: Not reported
Owner Name: Public
Value: Not reported
Planning Area: Planning Area 1
Property Size: Not reported
General Comments: Not reported

DP529
East
> 1
1.110 mi.
5862 ft.

N SUMERGRADE & SONS
449 COMMUNIPAW AVE
JERSEY CITY, NJ 07304
Site 2 of 3 in cluster DP

SHWS **U000365412**
UST **N/A**
VCP

Relative:
Lower

SHWS:
Site ID: 51409
Status: ACTIVE
Home Owner: No
PI Number: 16923
X Coord Site: 612398
X Coord PI: 612398
Y Coord Site: 685339
Y Coord PI: 685339

Actual:
15 ft.

UST:

Facility ID: 016923
Owner Name: THEODORE REICH
Organization: SUMERGRADE REALTY CO
Contact Type(UST Reg): Tank Owner
Contact Address (UST Reg): 449 COMMUNIPAW AVE
Contact Address 2 (UST Reg): Not reported
Contact City,St,Zip (UST Reg): Jersey City, NJ 07304
Owner Name: Not Identified Not Identified
Organization: Not Identified

Map ID
Direction
Distance
Elevation

MAP FINDINGS

Site

Database(s)

EDR ID Number
EPA ID Number

N SUMERGRADE & SONS (Continued)

U000365412

Contact Type(UST Reg): Facility Operator
Contact Address (UST Reg): Not reported
Contact Address 2 (UST Reg): Not reported
Conact City,St,Zip (UST Reg): Not reported

Tank Id: TANK-1
Tank Number: E001
Tank Contents: Heating Oil (No. 4)
Tank Size: 12000
Install Date: 1/1/1969
Tank Compliance: No
Tank Status: Abandoned in Place
Overfill: No
Tank Status Date: 1/1/1969
Compliance Monitoring?: No
Overfill Protection: No
Spill Containment: No
Tank Wellhead Protection: Not reported

TANK MONITOR DATA:

Monitor Tank / Pipe: Tank
Monitor Type: None
Monitor Tank / Pipe: Pipe
Monitor Type: None

TANK DETAIL:

Tankpipe Tank / Pipe: Tank
Tankpipe Construction Type: Bare steel
Tankpipe Tank / Pipe: Pipe
Tankpipe Construction Type: Bare steel

VCP:

Incident Number: Not reported
MOA Execution Date: 9/23/2008
Type Of Vcp File: CURRENT
Pi Number: 016923
Case Type(Case Type): MOA
Case Contact: Department Not reported
Case Contact Name: DONALD STRITTMATTER
Case Contact: Organization THE IDEAL SUPPLY CO
Case Contact: Address: Line1 445 COMMUNIPAW AVE
Case Contact: Address: Line2 Not reported
Case Contact: Address: Line3 Not reported
Case Contact City,St,Zip: Jersey City, NJ 07304

DP530
East
> 1
1.110 mi.
5862 ft.

449 COMMUNIPAW AVENUE
449 COMMUNIPAW AVE
JERSEY CITY, NJ
Site 3 of 3 in cluster DP

HWS RE-EVAL S108027653
N/A

Relative:
Lower

HWS RE-EVAL:
Facility Status: Assigned to RPIU. Under Investigation.
PI Number: 016923
Category: Non-Homeowner

Actual:
15 ft.

MAP FINDINGS

Map ID
Direction
Distance
Elevation

Site

Database(s)

EDR ID Number
EPA ID Number

531
South
> 1
1.113 mi.
5875 ft.

26 SHEFFIELD STREET
26 SHEFFIELD ST
JERSEY CITY, NJ 07305

SHWS **1009451732**
FINDS **N/A**

Relative:
Higher

SHWS:
Site ID: 219305
Status: CLOSED
Home Owner: Yes
PI Number: Not reported
X Coord Site: Not reported
X Coord PI: Not reported
Y Coord Site: Not reported
Y Coord PI: Not reported

Actual:
67 ft.

FINDS:

Registry ID: 110029657887

Environmental Interest/Information System
NJ-NJEMS (New Jersey - New Jersey Environmental Management System).
The Department of Environmental Protection (NJDEP) manages large
databases of environmental information in this integrated system.

DQ532
NE
> 1
1.114 mi.
5881 ft.

441 FAIRMONT AVENUE
441 FAIRMONT AVE
JERSEY CITY, NJ
Site 1 of 2 in cluster DQ

SHWS **S109531595**
NJ Release **N/A**

Relative:
Higher

SHWS:
Site ID: 391071
Status: CLOSED
Home Owner: No
PI Number: Not reported
X Coord Site: Not reported
X Coord PI: Not reported
Y Coord Site: Not reported
Y Coord PI: Not reported

Actual:
51 ft.

NJ Release:

Facility ID: 296885	Case Number: 08-11-24-1159-01
Date Received: 11/24/2008	Nature of Incident: Not reported
Operator: Not reported	
Incident Type: Underground Storage Tank	Incident Location: RESIDENCE
Location: Not reported	
Other Location: Not reported	
Contact Name: SARAH WELCH	
Caller Name: Not reported	
Caller Title: Not reported	
Caller Address: Not reported	
Caller City,St,Zip: Not reported	
Caller Telephone: Not reported	
Facility Phone: Not reported	
Incident Date: 11/21/2008	Incident Time: Not reported
Substance(s): Not reported	
Substance Type: Not reported	Substance Identity: Not reported

Map ID
Direction
Distance
Elevation

MAP FINDINGS

Site

Database(s)

EDR ID Number
EPA ID Number

441 FAIRMONT AVENUE (Continued)

S109531595

CAS Number:	Not reported	A310 Letter:	Not reported
TCPA Chemical:	Not reported	Hazrds Material:	Not reported
COMU:	Not reported	Ref. Code:	Not reported
Amnt Released:	Not reported	Contained:	Not reported
Release Type:	Not reported	Release VE:	Not reported
Injuries:	No		
Public Exposure:	No	Facility Evacuation:	No
Police at Scene:	No	Firemen at Scene:	No
Contamination of:	Not reported	Receiving Water:	Not reported
Status at Spill:	Not reported		
NJ Spill Date:	Not reported	NJ Spill Time:	Not reported
NJ Spill Name:	Not reported	NJ Spill Title:	Not reported
NJ Spill Phone:	Not reported		
Other Date:	Not reported	Other Time:	Not reported
Other Name:	Not reported	Other Title:	Not reported
Other Telephone:	Not reported		
Public Evacuation:	No		
Assistance Requested:	Not reported		
Wind Direction/Speed:	Not reported		
Local Municipality Notified:	Not reported		
Local Municipality Name:	Not reported		
Local Municipality Title:	Not reported		
Local Municipality Telephone:	Not reported		
Local Municipality Date:	Not reported		
Local Municipality Time:	Not reported		
Incident Description:	Not reported		
Incident Name:	Not reported		
Incident Referred To:	Not reported		
Incident Region:	Not reported		
Incident Telephone:	Not reported		
Incident Date:	Not reported		
Incident time:	Not reported		
Incident ITM:	Not reported		
Comments:	Not reported		
Date A310 Letter Printed:	Not reported		
Date Local Authority Was Notified:	Not reported		
Date Updated:	Not reported		
Date Report Faxed to Local Authority:	Not reported		
Local Authority Notification Date:	Not reported		
Rep Receive Date:	11/24/2008		
Reporter Type:	Other		
Reporter Name:	REDACTED		
Reporter Title:	Not reported		
Reporter Org:	LOMBARDO ENVIRONMENTAL		
Reporter Address:	Not reported		
Reporter City,St,Zip:	Not reported		
Reporter County:	Not reported		
Incident Status:	Terminated		
Incident Category:	Other		
Incident Source:	SARAH WELCH		
Incident Address:	441 FAIRMONT AVE		
Incident Address 2:	Not reported		
Incident City,St,Zip:	Jersey City, NJ 7306		
Incident County:	Hudson		
DEP Requested:	No		
Confidential:	Not reported		
Notify Type:	Not reported		

Map ID
Direction
Distance
Elevation

MAP FINDINGS

Site

Database(s)

EDR ID Number
EPA ID Number

441 FAIRMONT AVENUE (Continued)

S109531595

Road Closed: No
Direction: Not reported
Responsible Party: Not reported
Responsible Party Name: Not reported
Responsible Party Contact: Not reported
Responsible Party Title: Not reported
Responsible Party Phone: Not reported
Responsible Party Street: Not reported
Responsible Party County: Not reported
Responsible Party City,St,Zip: Not reported
Memo. Of Understanding: Not reported
Drill/trng Exercise: Not reported
Hazardous: Not reported

533
ENE
> 1
1.114 mi.
5882 ft.

S&S AUTO REPAIRS INC
225 231 MONTICELLO AVE
JERSEY CITY, NJ 07304

SHWS 1006994633
FINDS N/A
LUST
BROWNFIELDS
HIST HWS

Relative:
Higher

SHWS:
Site ID: 27454
Status: ACTIVE
Home Owner: No
PI Number: 15230
X Coord Site: 611481
X Coord PI: 611481
Y Coord Site: 688452
Y Coord PI: 688452

Actual:
67 ft.

FINDS:

Registry ID: 110030709384

Environmental Interest/Information System

NJ-NJEMS (New Jersey - New Jersey Environmental Management System).
The Department of Environmental Protection (NJDEP) manages large
databases of environmental information in this integrated system.

LUST:

Case ID: 15230
Bureau: BUST

NJ BROWNFIELD:

Price: Negotiable
Assessed Value: Not reported
Owner Name: DEP Case
Value: Not reported
Planning Area: Planning Area 1
Property Size: Not reported
General Comments: Not reported

HIST SHWS:

Case Status: Active
Status Date: 6/5/1992

Map ID
 Direction
 Distance
 Elevation

MAP FINDINGS

Site

Database(s)

EDR ID Number
 EPA ID Number

S&S AUTO REPAIRS INC (Continued)

1006994633

Case ID: 015230
 Contact: BSCM
 Sub Section Label: A: Sites with On-Site Sources of Contamination
 Site Municipality: 0906
 Remedial Level Code: C2
 Classification exception area dt: None
 Classification exception area dt: Not reported
 Deed Notice Status: None
 Deed Notice Date: Not reported
 Engineering Control Status: None
 Engineering Control Date: Not reported
 National Priorities List Status: Not reported
 National Priorities List Date: Not reported
 X Coordinate: 611481
 Y Coordinate: 688452
 Coordinate System: NJ State Plane (NAD83) - USFEET

DQ534
NE
> 1
1.116 mi.
5892 ft.

432 FAIRMOUNT AVENUE
432 FAIRMOUNT AVE
JERSEY CITY, NJ 07306
Site 2 of 2 in cluster DQ

SHWS 1010221340
FINDS N/A

Relative:
Higher

SHWS:
 Site ID: 259808
 Status: CLOSED
 Home Owner: Yes
 PI Number: Not reported
 X Coord Site: Not reported
 X Coord PI: Not reported
 Y Coord Site: Not reported
 Y Coord PI: Not reported

Actual:
55 ft.

FINDS:

Registry ID: 110029379214

Environmental Interest/Information System

NJ-NJEMS (New Jersey - New Jersey Environmental Management System).
 The Department of Environmental Protection (NJDEP) manages large
 databases of environmental information in this integrated system.

535
NNE
> 1
1.116 mi.
5892 ft.

216 NUNDA AVENUE
216 NUNDA AVE
JERSEY CITY, NJ 07306

SHWS 1008911403
FINDS N/A
HIST HWS

Relative:
Lower

SHWS:
 Site ID: 196099
 Status: CLOSED
 Home Owner: Yes
 PI Number: Not reported
 X Coord Site: Not reported
 X Coord PI: Not reported

Actual:
25 ft.

Map ID
Direction
Distance
Elevation

MAP FINDINGS

Site

Database(s)

EDR ID Number
EPA ID Number

216 NUNDA AVENUE (Continued)

1008911403

Y Coord Site: Not reported
Y Coord PI: Not reported

FINDS:

Registry ID: 110030673073

Environmental Interest/Information System

NJ-NJEMS (New Jersey - New Jersey Environmental Management System).
The Department of Environmental Protection (NJDEP) manages large
databases of environmental information in this integrated system.

HIST SHWS:

Case Status: Active
Status Date: 6/29/2005
Case ID: 257393
Contact: County Environmental Health Act
Sub Section Label: A: Sites with On-Site Sources of Contamination
Site Municipality: 0906
Remedial Level Code: C1
Classification exception area dt: None
Classification exception area dt: Not reported
Deed Notice Status: None
Deed Notice Date: Not reported
Engineering Control Status: None
Engineering Control Date: Not reported
National Priorities List Status: Not reported
National Priorities List Date: Not reported
X Coordinate: Not reported
Y Coordinate: Not reported
Coordinate System: Not reported

ORPHAN SUMMARY

City	EDR ID	Site Name	Site Address	Zip	Database(s)
JERSEY CITY	1007570970	HUDSON TOYOTA	585 RTE 440 S	07305	RCRA-NonGen
JERSEY CITY	1011591186	LANGER TRANSPORT CORPORATION	420 ROUTE 440 JERSEY CITY	07305	ICIS
JERSEY CITY	1011621533	JERSEY CITY MUN UTIL AUTH	555 ROUTE 440 JERSEY CITY	07305	ICIS
JERSEY CITY	1009805578	TURNPIKE DUMP #5	BET GILCHRIST & AETNA ST	07304	CERCLIS
JERSEY CITY	S107124606	SANITARY SEWERS IN FRONT OF	BLDG 1 407 EGE AVE		NJ Release
JERSEY CITY	S105339387	AREA BETWEEN W SIDE+MALERY AVE	BOYD AVE		NJ Release
JERSEY CITY	S107085074		BROWN PL/RT 185		NJ Release
JERSEY CITY	S109308711	MAACO BODY SHOP	744 748 COMMUNIPAW AVE	07304	SHWS
JERSEY CITY	S109309612	HUDSON COUNTY CHROMATE 23	499 501 COMMUNIPAW AVE	07304	SHWS
JERSEY CITY	S103030580	HUDSON COUNTY CHROMATE 70	COMMUNIPAW AVE		SHWS, BROWNFIELDS, HIST HWS
JERSEY CITY	S106213462		FSK ST		NJ Release
JERSEY CITY	S109309863	96 TO 98 HIGHLAND AVENUE	96 98 HIGHLAND AVE	07306	SHWS
JERSEY CITY	S109212291		US HIGHWAY ROUTE 440	07305	NJ Release
JERSEY CITY	S105354059	CAR CRUSHING PLANT	LINDEN AVE EAST		SPILLS, NJ Release
JERSEY CITY	S109027870	BARGE "SARA FRANK"	LINDEN AVE PIER		SPILLS, NJ Release
JERSEY CITY	S104694894	AREA OF	MALLORY AVE		NJ Release
JERSEY CITY	S107122212	WATER MAIN AT	MALLORY AVE / COLVER		NJ Release
JERSEY CITY	S103030559	HUDSON COUNTY CHROMATE 17	NEWARK AVE / HOWELL ST		SHWS, HIST HWS
JERSEY CITY	1007050421	JERSEY CITY JUSTICE CENTER	NEWKIRK ST & ACADEMY ST	07306	SHWS, FINDS, BROWNFIELDS, ENG CONTROLS
JERSEY CITY	S102193868	ROADWAY-PALISADES AVE+	OBSERVER HIGHWAY		NJ Release
JERSEY CITY	S105006483	HUDSON COUNTY CHROMATE 199	RANDOLPH AVE / HALLADAY ST		SHWS, HIST HWS
JERSEY CITY	1008946008	84 86 ROMAINE AVENUE	84 86 ROMAINE AVE	07306	SHWS, HIST HWS
JERSEY CITY	S109299169	WINFIELD MOTORS	5 7 ROMAR AVE	07305	SHWS
JERSEY CITY	S108518263	IWS TRANSFER SYSTEMS OF NJ.	375 ROUTES 1 / 9 SOUTH		SWF/LF
JERSEY CITY	S107119563	DUMP	RT#440+DUNCAN AVE		NJ Release
JERSEY CITY	S107437433		701 -775 RTE 440		NJ Release
JERSEY CITY	S109298625	20 22 SIEDLER STREET	20 22 SEIDLER ST	07304	SHWS
JERSEY CITY	S105006486	HUDSON COUNTY CHROMATE 203	WEST SIDE AVE (200' EAST OF)		HIST HWS
JERSEY CITY	S109311075	HUDSON COUNTY CHROMATE 203	WEST SIDE AVE		SHWS
JERSEY CITY	S107493933	NJ JERSEY CITY STATE COLLEGE EXPAN	WEST SIDE AVE	07305	HIST HWS
JERSEY CITY	S104695020	AREA OF	WEST SIDE AVE.		NJ Release
JERSEY CITY	S104692975	AREA OF	WEST SIDE AVE		NJ Release
JERSEY CITY	S107119455	WEST SIDE TRAFFIC RIGHT OF WAY	WEST SIDE AVE		NJ Release
JERSEY CITY	S105342191	BEWTEEN FOLTON & ARMSTRONG ON	WEST SIDE AVE		NJ Release
JERSEY CITY	S107128945	FROM MONTGOMERY TO HYALND ON	WEST SIDE AVE		NJ Release
JERSEY CITY	1010523041	WEST SIDE AVENUE	WEST SIDE AVE	07306	SHWS, FINDS
JERSEY CITY	S102219518	AUTO JUNK YD-BL#1512,LT#7.B	ST.HWY.RT.#440		NJ Release
JERSEY CITY	S107123833	INTERSECTION OF	STATE HWY / POVONIA		NJ Release
JERSEY CITY	S107105937	INTERSECTION OF	STATE HWY / BEVIN		NJ Release
JERSEY CITY	S109301268	JAMANDRE LLC	815 819 WESTSIDE AVE		SHWS
JERSEY CITY	S107104642	AREA OF:	WILLIAMS AVE.		NJ Release
KEARNY TOWN	S107915786	218 226 WILSON AVENUE	218 226 WILSON AVE	07032	SHWS, HIST HWS

GOVERNMENT RECORDS SEARCHED / DATA CURRENCY TRACKING

To maintain currency of the following federal and state databases, EDR contacts the appropriate governmental agency on a monthly or quarterly basis, as required.

Number of Days to Update: Provides confirmation that EDR is reporting records that have been updated within 90 days from the date the government agency made the information available to the public.

STANDARD ENVIRONMENTAL RECORDS

Federal NPL site list

NPL: National Priority List

National Priorities List (Superfund). The NPL is a subset of CERCLIS and identifies over 1,200 sites for priority cleanup under the Superfund Program. NPL sites may encompass relatively large areas. As such, EDR provides polygon coverage for over 1,000 NPL site boundaries produced by EPA's Environmental Photographic Interpretation Center (EPIC) and regional EPA offices.

Date of Government Version: 10/01/2009	Source: EPA
Date Data Arrived at EDR: 10/14/2009	Telephone: N/A
Date Made Active in Reports: 11/09/2009	Last EDR Contact: 11/13/2009
Number of Days to Update: 26	Next Scheduled EDR Contact: 01/25/2010
	Data Release Frequency: Quarterly

NPL Site Boundaries

Sources:

EPA's Environmental Photographic Interpretation Center (EPIC)
Telephone: 202-564-7333

EPA Region 1
Telephone 617-918-1143

EPA Region 6
Telephone: 214-655-6659

EPA Region 3
Telephone 215-814-5418

EPA Region 7
Telephone: 913-551-7247

EPA Region 4
Telephone 404-562-8033

EPA Region 8
Telephone: 303-312-6774

EPA Region 5
Telephone 312-886-6686

EPA Region 9
Telephone: 415-947-4246

EPA Region 10
Telephone 206-553-8665

Proposed NPL: Proposed National Priority List Sites

A site that has been proposed for listing on the National Priorities List through the issuance of a proposed rule in the Federal Register. EPA then accepts public comments on the site, responds to the comments, and places on the NPL those sites that continue to meet the requirements for listing.

Date of Government Version: 10/01/2009	Source: EPA
Date Data Arrived at EDR: 10/14/2009	Telephone: N/A
Date Made Active in Reports: 11/09/2009	Last EDR Contact: 11/13/2009
Number of Days to Update: 26	Next Scheduled EDR Contact: 01/25/2010
	Data Release Frequency: Quarterly

NPL LIENS: Federal Superfund Liens

Federal Superfund Liens. Under the authority granted the USEPA by CERCLA of 1980, the USEPA has the authority to file liens against real property in order to recover remedial action expenditures or when the property owner received notification of potential liability. USEPA compiles a listing of filed notices of Superfund Liens.

Date of Government Version: 10/15/1991	Source: EPA
Date Data Arrived at EDR: 02/02/1994	Telephone: 202-564-4267
Date Made Active in Reports: 03/30/1994	Last EDR Contact: 08/17/2009
Number of Days to Update: 56	Next Scheduled EDR Contact: 11/16/2009
	Data Release Frequency: No Update Planned

GOVERNMENT RECORDS SEARCHED / DATA CURRENCY TRACKING

Federal Delisted NPL site list

DELISTED NPL: National Priority List Deletions

The National Oil and Hazardous Substances Pollution Contingency Plan (NCP) establishes the criteria that the EPA uses to delete sites from the NPL. In accordance with 40 CFR 300.425.(e), sites may be deleted from the NPL where no further response is appropriate.

Date of Government Version: 10/01/2009	Source: EPA
Date Data Arrived at EDR: 10/14/2009	Telephone: N/A
Date Made Active in Reports: 11/09/2009	Last EDR Contact: 11/13/2009
Number of Days to Update: 26	Next Scheduled EDR Contact: 01/25/2010
	Data Release Frequency: Quarterly

Federal CERCLIS list

CERCLIS: Comprehensive Environmental Response, Compensation, and Liability Information System

CERCLIS contains data on potentially hazardous waste sites that have been reported to the USEPA by states, municipalities, private companies and private persons, pursuant to Section 103 of the Comprehensive Environmental Response, Compensation, and Liability Act (CERCLA). CERCLIS contains sites which are either proposed to or on the National Priorities List (NPL) and sites which are in the screening and assessment phase for possible inclusion on the NPL.

Date of Government Version: 06/30/2009	Source: EPA
Date Data Arrived at EDR: 08/11/2009	Telephone: 703-412-9810
Date Made Active in Reports: 09/21/2009	Last EDR Contact: 09/30/2009
Number of Days to Update: 41	Next Scheduled EDR Contact: 01/11/2010
	Data Release Frequency: Quarterly

Federal CERCLIS NFRAP site List

CERCLIS-NFRAP: CERCLIS No Further Remedial Action Planned

Archived sites are sites that have been removed and archived from the inventory of CERCLIS sites. Archived status indicates that, to the best of EPA's knowledge, assessment at a site has been completed and that EPA has determined no further steps will be taken to list this site on the National Priorities List (NPL), unless information indicates this decision was not appropriate or other considerations require a recommendation for listing at a later time. This decision does not necessarily mean that there is no hazard associated with a given site; it only means that, based upon available information, the location is not judged to be a potential NPL site.

Date of Government Version: 06/23/2009	Source: EPA
Date Data Arrived at EDR: 09/02/2009	Telephone: 703-412-9810
Date Made Active in Reports: 09/21/2009	Last EDR Contact: 09/09/2009
Number of Days to Update: 19	Next Scheduled EDR Contact: 12/14/2009
	Data Release Frequency: Quarterly

Federal RCRA CORRACTS facilities list

CORRACTS: Corrective Action Report

CORRACTS identifies hazardous waste handlers with RCRA corrective action activity.

Date of Government Version: 09/15/2009	Source: EPA
Date Data Arrived at EDR: 09/22/2009	Telephone: 800-424-9346
Date Made Active in Reports: 11/09/2009	Last EDR Contact: 11/16/2009
Number of Days to Update: 48	Next Scheduled EDR Contact: 03/01/2010
	Data Release Frequency: Quarterly

Federal RCRA non-CORRACTS TSD facilities list

RCRA-TSDF: RCRA - Transporters, Storage and Disposal

RCRAInfo is EPA's comprehensive information system, providing access to data supporting the Resource Conservation and Recovery Act (RCRA) of 1976 and the Hazardous and Solid Waste Amendments (HSWA) of 1984. The database includes selective information on sites which generate, transport, store, treat and/or dispose of hazardous waste as defined by the Resource Conservation and Recovery Act (RCRA). Transporters are individuals or entities that move hazardous waste from the generator offsite to a facility that can recycle, treat, store, or dispose of the waste. TSDFs treat, store, or dispose of the waste.

GOVERNMENT RECORDS SEARCHED / DATA CURRENCY TRACKING

Date of Government Version: 11/12/2008
Date Data Arrived at EDR: 11/18/2008
Date Made Active in Reports: 03/16/2009
Number of Days to Update: 118

Source: Environmental Protection Agency
Telephone: (212) 637-3660
Last EDR Contact: 11/18/2009
Next Scheduled EDR Contact: 01/18/2010
Data Release Frequency: Quarterly

Federal RCRA generators list

RCRA-LQG: RCRA - Large Quantity Generators

RCRAInfo is EPA's comprehensive information system, providing access to data supporting the Resource Conservation and Recovery Act (RCRA) of 1976 and the Hazardous and Solid Waste Amendments (HSWA) of 1984. The database includes selective information on sites which generate, transport, store, treat and/or dispose of hazardous waste as defined by the Resource Conservation and Recovery Act (RCRA). Large quantity generators (LQGs) generate over 1,000 kilograms (kg) of hazardous waste, or over 1 kg of acutely hazardous waste per month.

Date of Government Version: 11/12/2008
Date Data Arrived at EDR: 11/18/2008
Date Made Active in Reports: 03/16/2009
Number of Days to Update: 118

Source: Environmental Protection Agency
Telephone: (212) 637-3660
Last EDR Contact: 11/18/2009
Next Scheduled EDR Contact: 01/18/2010
Data Release Frequency: Quarterly

RCRA-SQG: RCRA - Small Quantity Generators

RCRAInfo is EPA's comprehensive information system, providing access to data supporting the Resource Conservation and Recovery Act (RCRA) of 1976 and the Hazardous and Solid Waste Amendments (HSWA) of 1984. The database includes selective information on sites which generate, transport, store, treat and/or dispose of hazardous waste as defined by the Resource Conservation and Recovery Act (RCRA). Small quantity generators (SQGs) generate between 100 kg and 1,000 kg of hazardous waste per month.

Date of Government Version: 11/12/2008
Date Data Arrived at EDR: 11/18/2008
Date Made Active in Reports: 03/16/2009
Number of Days to Update: 118

Source: Environmental Protection Agency
Telephone: (212) 637-3660
Last EDR Contact: 11/18/2009
Next Scheduled EDR Contact: 01/18/2010
Data Release Frequency: Quarterly

RCRA-CESQG: RCRA - Conditionally Exempt Small Quantity Generators

RCRAInfo is EPA's comprehensive information system, providing access to data supporting the Resource Conservation and Recovery Act (RCRA) of 1976 and the Hazardous and Solid Waste Amendments (HSWA) of 1984. The database includes selective information on sites which generate, transport, store, treat and/or dispose of hazardous waste as defined by the Resource Conservation and Recovery Act (RCRA). Conditionally exempt small quantity generators (CESQGs) generate less than 100 kg of hazardous waste, or less than 1 kg of acutely hazardous waste per month.

Date of Government Version: 11/12/2008
Date Data Arrived at EDR: 11/18/2008
Date Made Active in Reports: 03/16/2009
Number of Days to Update: 118

Source: Environmental Protection Agency
Telephone: (212) 637-3660
Last EDR Contact: 11/18/2009
Next Scheduled EDR Contact: 01/18/2010
Data Release Frequency: Varies

Federal institutional controls / engineering controls registries

US ENG CONTROLS: Engineering Controls Sites List

A listing of sites with engineering controls in place. Engineering controls include various forms of caps, building foundations, liners, and treatment methods to create pathway elimination for regulated substances to enter environmental media or effect human health.

Date of Government Version: 10/01/2009
Date Data Arrived at EDR: 10/09/2009
Date Made Active in Reports: 11/09/2009
Number of Days to Update: 31

Source: Environmental Protection Agency
Telephone: 703-603-0695
Last EDR Contact: 09/18/2009
Next Scheduled EDR Contact: 12/28/2009
Data Release Frequency: Varies

GOVERNMENT RECORDS SEARCHED / DATA CURRENCY TRACKING

US INST CONTROL: Sites with Institutional Controls

A listing of sites with institutional controls in place. Institutional controls include administrative measures, such as groundwater use restrictions, construction restrictions, property use restrictions, and post remediation care requirements intended to prevent exposure to contaminants remaining on site. Deed restrictions are generally required as part of the institutional controls.

Date of Government Version: 10/01/2009
Date Data Arrived at EDR: 10/09/2009
Date Made Active in Reports: 11/09/2009
Number of Days to Update: 31

Source: Environmental Protection Agency
Telephone: 703-603-0695
Last EDR Contact: 09/18/2009
Next Scheduled EDR Contact: 12/28/2009
Data Release Frequency: Varies

Federal ERNS list

ERNS: Emergency Response Notification System

Emergency Response Notification System. ERNS records and stores information on reported releases of oil and hazardous substances.

Date of Government Version: 08/31/2009
Date Data Arrived at EDR: 09/17/2009
Date Made Active in Reports: 11/09/2009
Number of Days to Update: 53

Source: National Response Center, United States Coast Guard
Telephone: 202-267-2180
Last EDR Contact: 10/06/2009
Next Scheduled EDR Contact: 01/18/2010
Data Release Frequency: Annually

State- and tribal - equivalent CERCLIS

SHWS: Known Contaminated Sites in New Jersey

The Known Contaminated Sites in New Jersey includes sites under the purview of the Site Remediation Program which have contamination present at levels greater than the applicable cleanup criteria for soil and/or groundwater standards. The sites appearing in Known Contaminated Sites in New Jersey are classified as either active, where the site is assigned to a specific remedial program area, or pending, where the site is awaiting assignment to a specific remedial program area. Sites where no further action (NFA) designation has been given are not included in this report unless there are other areas of identified contamination which have not been remediated. This report includes sites being remediated under all of the various regulatory programs administered by the Site Remediation Program such as: Federal Superfund Program, Federal Resource Conservation and Recovery Act (RCRA), New Jersey's Industrial Site Recovery Act (ISRA), New Jersey's Underground Storage of Hazardous Substances Act, New Jersey's Spill Compensation and Control Act, New Jersey's Solid Waste Management Act, New Jersey's Water Pollution Control Act.

Date of Government Version: 08/31/2009
Date Data Arrived at EDR: 09/10/2009
Date Made Active in Reports: 09/23/2009
Number of Days to Update: 13

Source: New Jersey Department of Environmental Protection
Telephone: 609-292-8761
Last EDR Contact: 11/18/2009
Next Scheduled EDR Contact: 12/14/2009
Data Release Frequency: Varies

HWS RE-EVAL: Site Re-Evaluation Report

The locations were removed from the Known Contaminated Sites list for a variety of reasons. Some of the sites were taken off the list because they were inactive, some were not assigned a case worker and some were no longer contaminated. Inspectors from the DEP are now undertaking a full re-evaluation of each of the locations statewide. That includes visual and environmental tests to see whether contamination still exists.

Date of Government Version: 09/20/2007
Date Data Arrived at EDR: 10/12/2007
Date Made Active in Reports: 12/03/2007
Number of Days to Update: 52

Source: Department of Environmental Protection
Telephone: 609-984-3081
Last EDR Contact: 09/17/2009
Next Scheduled EDR Contact: 12/14/2009
Data Release Frequency: Varies

HIST HWS: Known Contaminated Sites Listing

The Known Contaminated Sites in New Jersey report is a municipal listing of sites where contamination of soil and/or ground water is confirmed at levels greater than the applicable cleanup criteria or standards. Remedial activities are underway or required at the sites with an on-site source(s) of contamination and at locations where the source(s) of contamination is unknown. Sites with completed remedial work that require engineering and/or institutional controls have reporting measures in place to ensure the effectiveness of past actions, and some include maintenance and/or monitoring

GOVERNMENT RECORDS SEARCHED / DATA CURRENCY TRACKING

Date of Government Version: 05/09/2008
Date Data Arrived at EDR: 11/14/2008
Date Made Active in Reports: 11/26/2008
Number of Days to Update: 12

Source: Department of Environmental Protection
Telephone: 209-292-2943
Last EDR Contact: 03/16/2009
Next Scheduled EDR Contact: 06/15/2009
Data Release Frequency: No Update Planned

State and tribal landfill and/or solid waste disposal site lists

SWF/LF: Solid Waste Facility Directory

Solid Waste Facilities/Landfill Sites. SWF/LF type records typically contain an inventory of solid waste disposal facilities or landfills in a particular state. Depending on the state, these may be active or inactive facilities or open dumps that failed to meet RCRA Subtitle D Section 4004 criteria for solid waste landfills or disposal sites.

Date of Government Version: 04/01/2009
Date Data Arrived at EDR: 05/14/2009
Date Made Active in Reports: 05/22/2009
Number of Days to Update: 8

Source: Department of Environmental Protection
Telephone: 609-984-6741
Last EDR Contact: 11/09/2009
Next Scheduled EDR Contact: 02/22/2010
Data Release Frequency: Quarterly

NON OP LF: Non-Operating Landfills

The landfills described in this document are non-operating and historic landfills identified by, or reported to, the Department. Working with local and regional environmental agencies, community representatives, and through review of historic materials the Site Remediation Program is developing this inventory to prevent injury to human and ecological resources.

Date of Government Version: 07/12/2007
Date Data Arrived at EDR: 10/18/2007
Date Made Active in Reports: 12/03/2007
Number of Days to Update: 46

Source: Department of Environmental Protection
Telephone: 609-984-6650
Last EDR Contact: 07/17/2009
Next Scheduled EDR Contact: 10/12/2009
Data Release Frequency: Varies

State and tribal leaking storage tank lists

LUST: UST Active Remediation Sites Listing

A listing of regulated Underground Storage Tanks that have a cleanup underway.

Date of Government Version: 09/14/2009
Date Data Arrived at EDR: 09/14/2009
Date Made Active in Reports: 09/23/2009
Number of Days to Update: 9

Source: New Jersey Department of Environmental Protection
Telephone: 609-292-8761
Last EDR Contact: 09/14/2009
Next Scheduled EDR Contact: 12/14/2009
Data Release Frequency: Varies

HIST LUST: Historical Leaking USTs

This listing is no longer updated or maintained by the DEP.

Date of Government Version: 09/17/2002
Date Data Arrived at EDR: 01/27/2006
Date Made Active in Reports: 02/08/2006
Number of Days to Update: 12

Source: Department of Environment Protection
Telephone: 609-292-8761
Last EDR Contact: 12/17/2007
Next Scheduled EDR Contact: 03/17/2008
Data Release Frequency: No Update Planned

INDIAN LUST R7: Leaking Underground Storage Tanks on Indian Land

LUSTs on Indian land in Iowa, Kansas, and Nebraska

Date of Government Version: 03/24/2009
Date Data Arrived at EDR: 05/20/2009
Date Made Active in Reports: 06/17/2009
Number of Days to Update: 28

Source: EPA Region 7
Telephone: 913-551-7003
Last EDR Contact: 11/04/2009
Next Scheduled EDR Contact: 02/15/2010
Data Release Frequency: Varies

GOVERNMENT RECORDS SEARCHED / DATA CURRENCY TRACKING

INDIAN LUST R6: Leaking Underground Storage Tanks on Indian Land
LUSTs on Indian land in New Mexico and Oklahoma.

Date of Government Version: 08/24/2009	Source: EPA Region 6
Date Data Arrived at EDR: 08/26/2009	Telephone: 214-665-6597
Date Made Active in Reports: 09/21/2009	Last EDR Contact: 10/30/2009
Number of Days to Update: 26	Next Scheduled EDR Contact: 02/15/2010
	Data Release Frequency: Varies

INDIAN LUST R1: Leaking Underground Storage Tanks on Indian Land
A listing of leaking underground storage tank locations on Indian Land.

Date of Government Version: 02/19/2009	Source: EPA Region 1
Date Data Arrived at EDR: 02/19/2009	Telephone: 617-918-1313
Date Made Active in Reports: 03/16/2009	Last EDR Contact: 10/30/2009
Number of Days to Update: 25	Next Scheduled EDR Contact: 02/15/2010
	Data Release Frequency: Varies

INDIAN LUST R9: Leaking Underground Storage Tanks on Indian Land
LUSTs on Indian land in Arizona, California, New Mexico and Nevada

Date of Government Version: 08/21/2009	Source: Environmental Protection Agency
Date Data Arrived at EDR: 10/06/2009	Telephone: 415-972-3372
Date Made Active in Reports: 10/22/2009	Last EDR Contact: 10/30/2009
Number of Days to Update: 16	Next Scheduled EDR Contact: 02/15/2010
	Data Release Frequency: Quarterly

INDIAN LUST R8: Leaking Underground Storage Tanks on Indian Land
LUSTs on Indian land in Colorado, Montana, North Dakota, South Dakota, Utah and Wyoming.

Date of Government Version: 08/24/2009	Source: EPA Region 8
Date Data Arrived at EDR: 09/10/2009	Telephone: 303-312-6271
Date Made Active in Reports: 10/22/2009	Last EDR Contact: 10/30/2009
Number of Days to Update: 42	Next Scheduled EDR Contact: 02/15/2010
	Data Release Frequency: Quarterly

INDIAN LUST R10: Leaking Underground Storage Tanks on Indian Land
LUSTs on Indian land in Alaska, Idaho, Oregon and Washington.

Date of Government Version: 08/20/2009	Source: EPA Region 10
Date Data Arrived at EDR: 08/21/2009	Telephone: 206-553-2857
Date Made Active in Reports: 09/21/2009	Last EDR Contact: 10/30/2009
Number of Days to Update: 31	Next Scheduled EDR Contact: 02/15/2010
	Data Release Frequency: Quarterly

INDIAN LUST R4: Leaking Underground Storage Tanks on Indian Land
LUSTs on Indian land in Florida, Mississippi and North Carolina.

Date of Government Version: 08/20/2009	Source: EPA Region 4
Date Data Arrived at EDR: 08/26/2009	Telephone: 404-562-8677
Date Made Active in Reports: 10/22/2009	Last EDR Contact: 10/30/2009
Number of Days to Update: 57	Next Scheduled EDR Contact: 02/15/2010
	Data Release Frequency: Semi-Annually

State and tribal registered storage tank lists

UST: Underground Storage Tank Data

Registered Underground Storage Tanks. UST's are regulated under Subtitle I of the Resource Conservation and Recovery Act (RCRA) and must be registered with the state department responsible for administering the UST program. Available information varies by state program.

GOVERNMENT RECORDS SEARCHED / DATA CURRENCY TRACKING

Date of Government Version: 09/11/2009
Date Data Arrived at EDR: 11/12/2009
Date Made Active in Reports: 11/19/2009
Number of Days to Update: 7

Source: Department of Environmental Protection
Telephone: 609-341-3121
Last EDR Contact: 11/16/2009
Next Scheduled EDR Contact: 03/01/2010
Data Release Frequency: Varies

MAJOR FACILITIES: List of Major Facilities

Major facilities means all facilities, located on one or more contiguous or adjacent properties owned or operated by the same person, having total combined storage capacity of 20,000 gallons or more for hazardous substances other than petroleum or petroleum products, or 200,000 gallons or more for hazardous substances of all kinds.

Date of Government Version: 08/25/2009
Date Data Arrived at EDR: 08/26/2009
Date Made Active in Reports: 09/02/2009
Number of Days to Update: 7

Source: Department of Environmental Protection
Telephone: 609-292-1690
Last EDR Contact: 10/19/2009
Next Scheduled EDR Contact: 02/01/2010
Data Release Frequency: Varies

INDIAN UST R5: Underground Storage Tanks on Indian Land

The Indian Underground Storage Tank (UST) database provides information about underground storage tanks on Indian land in EPA Region 5 (Michigan, Minnesota and Wisconsin and Tribal Nations).

Date of Government Version: 09/08/2008
Date Data Arrived at EDR: 09/19/2008
Date Made Active in Reports: 10/16/2008
Number of Days to Update: 27

Source: EPA Region 5
Telephone: 312-886-6136
Last EDR Contact: 10/22/2009
Next Scheduled EDR Contact: 11/16/2009
Data Release Frequency: Varies

INDIAN UST R6: Underground Storage Tanks on Indian Land

The Indian Underground Storage Tank (UST) database provides information about underground storage tanks on Indian land in EPA Region 6 (Louisiana, Arkansas, Oklahoma, New Mexico, Texas and 65 Tribes).

Date of Government Version: 08/24/2009
Date Data Arrived at EDR: 08/26/2009
Date Made Active in Reports: 09/21/2009
Number of Days to Update: 26

Source: EPA Region 6
Telephone: 214-665-7591
Last EDR Contact: 10/30/2009
Next Scheduled EDR Contact: 02/15/2010
Data Release Frequency: Semi-Annually

INDIAN UST R4: Underground Storage Tanks on Indian Land

The Indian Underground Storage Tank (UST) database provides information about underground storage tanks on Indian land in EPA Region 4 (Alabama, Florida, Georgia, Kentucky, Mississippi, North Carolina, South Carolina, Tennessee and Tribal Nations)

Date of Government Version: 08/20/2009
Date Data Arrived at EDR: 08/26/2009
Date Made Active in Reports: 10/22/2009
Number of Days to Update: 57

Source: EPA Region 4
Telephone: 404-562-9424
Last EDR Contact: 10/30/2009
Next Scheduled EDR Contact: 02/15/2010
Data Release Frequency: Semi-Annually

INDIAN UST R9: Underground Storage Tanks on Indian Land

The Indian Underground Storage Tank (UST) database provides information about underground storage tanks on Indian land in EPA Region 9 (Arizona, California, Hawaii, Nevada, the Pacific Islands, and Tribal Nations).

Date of Government Version: 08/21/2009
Date Data Arrived at EDR: 08/26/2009
Date Made Active in Reports: 10/22/2009
Number of Days to Update: 57

Source: EPA Region 9
Telephone: 415-972-3368
Last EDR Contact: 10/30/2009
Next Scheduled EDR Contact: 02/15/2010
Data Release Frequency: Quarterly

INDIAN UST R8: Underground Storage Tanks on Indian Land

The Indian Underground Storage Tank (UST) database provides information about underground storage tanks on Indian land in EPA Region 8 (Colorado, Montana, North Dakota, South Dakota, Utah, Wyoming and 27 Tribal Nations).

GOVERNMENT RECORDS SEARCHED / DATA CURRENCY TRACKING

Date of Government Version: 08/24/2009
Date Data Arrived at EDR: 09/10/2009
Date Made Active in Reports: 10/22/2009
Number of Days to Update: 42

Source: EPA Region 8
Telephone: 303-312-6137
Last EDR Contact: 10/30/2009
Next Scheduled EDR Contact: 02/15/2010
Data Release Frequency: Quarterly

INDIAN UST R7: Underground Storage Tanks on Indian Land

The Indian Underground Storage Tank (UST) database provides information about underground storage tanks on Indian land in EPA Region 7 (Iowa, Kansas, Missouri, Nebraska, and 9 Tribal Nations).

Date of Government Version: 04/01/2008
Date Data Arrived at EDR: 12/30/2008
Date Made Active in Reports: 03/16/2009
Number of Days to Update: 76

Source: EPA Region 7
Telephone: 913-551-7003
Last EDR Contact: 11/04/2009
Next Scheduled EDR Contact: 02/15/2010
Data Release Frequency: Varies

INDIAN UST R10: Underground Storage Tanks on Indian Land

The Indian Underground Storage Tank (UST) database provides information about underground storage tanks on Indian land in EPA Region 10 (Alaska, Idaho, Oregon, Washington, and Tribal Nations).

Date of Government Version: 08/20/2009
Date Data Arrived at EDR: 08/21/2009
Date Made Active in Reports: 09/21/2009
Number of Days to Update: 31

Source: EPA Region 10
Telephone: 206-553-2857
Last EDR Contact: 10/30/2009
Next Scheduled EDR Contact: 02/15/2010
Data Release Frequency: Quarterly

INDIAN UST R1: Underground Storage Tanks on Indian Land

The Indian Underground Storage Tank (UST) database provides information about underground storage tanks on Indian land in EPA Region 1 (Connecticut, Maine, Massachusetts, New Hampshire, Rhode Island, Vermont and ten Tribal Nations).

Date of Government Version: 02/19/2009
Date Data Arrived at EDR: 02/19/2009
Date Made Active in Reports: 03/16/2009
Number of Days to Update: 25

Source: EPA, Region 1
Telephone: 617-918-1313
Last EDR Contact: 10/30/2009
Next Scheduled EDR Contact: 02/15/2010
Data Release Frequency: Varies

State and tribal institutional control / engineering control registries

ENG CONTROLS: Declaration Environmental Restriction/Deed Notice Sites

Legal Document that restricts the use of contaminated property; holds owner(s) to the regulatory/statutory requirements for cleanup.

Date of Government Version: 06/22/2009
Date Data Arrived at EDR: 07/20/2009
Date Made Active in Reports: 07/30/2009
Number of Days to Update: 10

Source: Department of Environmental Protection
Telephone: 609-341-3121
Last EDR Contact: 09/11/2009
Next Scheduled EDR Contact: 12/14/2009
Data Release Frequency: Varies

INST CONTROL: Classification Exception Area Sites

A Classification Exception Area is an institutional control providing notice that ground water contamination exists in a particular location above State standards.

Date of Government Version: 06/22/2009
Date Data Arrived at EDR: 07/20/2009
Date Made Active in Reports: 07/30/2009
Number of Days to Update: 10

Source: Department of Environmental Protection
Telephone: 609-341-3121
Last EDR Contact: 09/11/2009
Next Scheduled EDR Contact: 12/14/2009
Data Release Frequency: Varies

State and tribal voluntary cleanup sites

GOVERNMENT RECORDS SEARCHED / DATA CURRENCY TRACKING

PF: Publicly Funded Cleanups Site Status Report

The report focuses on publicly funded cleanups and features progress achieved and underway at all sites that are being addressed by the NJDEP with public funds.

Date of Government Version: 12/31/2003
Date Data Arrived at EDR: 04/25/2005
Date Made Active in Reports: 05/06/2005
Number of Days to Update: 11

Source: Department of Environmental Protection
Telephone: 609-292-9418
Last EDR Contact: 11/04/2009
Next Scheduled EDR Contact: 02/15/2010
Data Release Frequency: Annually

INDIAN VCP R7: Voluntary Cleanup Priority Listing

A listing of voluntary cleanup priority sites located on Indian Land located in Region 7.

Date of Government Version: 03/20/2008
Date Data Arrived at EDR: 04/22/2008
Date Made Active in Reports: 05/19/2008
Number of Days to Update: 27

Source: EPA, Region 7
Telephone: 913-551-7365
Last EDR Contact: 04/20/2009
Next Scheduled EDR Contact: 07/20/2009
Data Release Frequency: Varies

INDIAN VCP R1: Voluntary Cleanup Priority Listing

A listing of voluntary cleanup priority sites located on Indian Land located in Region 1.

Date of Government Version: 04/02/2008
Date Data Arrived at EDR: 04/22/2008
Date Made Active in Reports: 05/19/2008
Number of Days to Update: 27

Source: EPA, Region 1
Telephone: 617-918-1102
Last EDR Contact: 10/05/2009
Next Scheduled EDR Contact: 01/18/2010
Data Release Frequency: Varies

VCP: Voluntary Cleanup Program Sites

Through the VCP, responsible parties, developers, local officials, or individuals may work with the department to remediate non-priority contaminated sites that pose no immediate threat to human health or the environment.

Date of Government Version: 05/27/2009
Date Data Arrived at EDR: 06/22/2009
Date Made Active in Reports: 06/26/2009
Number of Days to Update: 4

Source: Department of Environmental Protection
Telephone: 609-341-3121
Last EDR Contact: 10/13/2009
Next Scheduled EDR Contact: 01/25/2010
Data Release Frequency: Varies

State and tribal Brownfields sites

BROWNFIELDS: Brownfields Database

Brownfields are identified as former or current commercial or industrial use sites that are presently vacant or underutilized, on which there is suspected to have been a discharge of a contamination to the soil or groundwater at concentrations greater than applicable cleanup criteria.

Date of Government Version: 09/14/2009
Date Data Arrived at EDR: 09/14/2009
Date Made Active in Reports: 09/23/2009
Number of Days to Update: 9

Source: Department of Environmental Protection
Telephone: 609-292-1251
Last EDR Contact: 11/13/2009
Next Scheduled EDR Contact: 02/15/2010
Data Release Frequency: Annually

ADDITIONAL ENVIRONMENTAL RECORDS

Local Brownfield lists

US BROWNFIELDS: A Listing of Brownfields Sites

GOVERNMENT RECORDS SEARCHED / DATA CURRENCY TRACKING

Included in the listing are brownfields properties addresses by Cooperative Agreement Recipients and brownfields properties addressed by Targeted Brownfields Assessments. Targeted Brownfields Assessments-EPA's Targeted Brownfields Assessments (TBA) program is designed to help states, tribes, and municipalities--especially those without EPA Brownfields Assessment Demonstration Pilots--minimize the uncertainties of contamination often associated with brownfields. Under the TBA program, EPA provides funding and/or technical assistance for environmental assessments at brownfields sites throughout the country. Targeted Brownfields Assessments supplement and work with other efforts under EPA's Brownfields Initiative to promote cleanup and redevelopment of brownfields. Cooperative Agreement Recipients-States, political subdivisions, territories, and Indian tribes become Brownfields Cleanup Revolving Loan Fund (BCRLF) cooperative agreement recipients when they enter into BCRLF cooperative agreements with the U.S. EPA. EPA selects BCRLF cooperative agreement recipients based on a proposal and application process. BCRLF cooperative agreement recipients must use EPA funds provided through BCRLF cooperative agreement for specified brownfields-related cleanup activities.

Date of Government Version: 07/01/2009	Source: Environmental Protection Agency
Date Data Arrived at EDR: 09/11/2009	Telephone: 202-566-2777
Date Made Active in Reports: 11/09/2009	Last EDR Contact: 11/04/2009
Number of Days to Update: 59	Next Scheduled EDR Contact: 01/11/2010
	Data Release Frequency: Semi-Annually

Local Lists of Landfill / Solid Waste Disposal Sites

ODI: Open Dump Inventory

An open dump is defined as a disposal facility that does not comply with one or more of the Part 257 or Part 258 Subtitle D Criteria.

Date of Government Version: 06/30/1985	Source: Environmental Protection Agency
Date Data Arrived at EDR: 08/09/2004	Telephone: 800-424-9346
Date Made Active in Reports: 09/17/2004	Last EDR Contact: 06/09/2004
Number of Days to Update: 39	Next Scheduled EDR Contact: N/A
	Data Release Frequency: No Update Planned

DEBRIS REGION 9: Torres Martinez Reservation Illegal Dump Site Locations

A listing of illegal dump sites location on the Torres Martinez Indian Reservation located in eastern Riverside County and northern Imperial County, California.

Date of Government Version: 01/12/2009	Source: EPA, Region 9
Date Data Arrived at EDR: 05/07/2009	Telephone: 415-972-3336
Date Made Active in Reports: 09/21/2009	Last EDR Contact: 09/23/2009
Number of Days to Update: 137	Next Scheduled EDR Contact: 12/21/2009
	Data Release Frequency: Varies

HIST LF: Solid Waste Facility Directory

Old or non-permitted solid waste facilities/landfills that are not included in the current solid waste facilities/landfills database.

Date of Government Version: 06/10/2003	Source: Department of Environmental Protection
Date Data Arrived at EDR: 02/19/2004	Telephone: 609-984-6880
Date Made Active in Reports: 03/09/2004	Last EDR Contact: 02/19/2004
Number of Days to Update: 19	Next Scheduled EDR Contact: N/A
	Data Release Frequency: No Update Planned

SWRCY: Approved Class B Recycling Facilities

"Class B recyclable material" means a source separated recyclable material which is subject to Department approval prior to receipt, storage, processing or transfer at a recycling center in accordance with N.J.S.A. 13:1E-99.34b.

Date of Government Version: 09/01/2008	Source: Department of Environmental Protection
Date Data Arrived at EDR: 11/26/2008	Telephone: 609-984-6650
Date Made Active in Reports: 02/09/2009	Last EDR Contact: 11/10/2009
Number of Days to Update: 75	Next Scheduled EDR Contact: 02/22/2010
	Data Release Frequency: Varies

GOVERNMENT RECORDS SEARCHED / DATA CURRENCY TRACKING

INDIAN ODI: Report on the Status of Open Dumps on Indian Lands
Location of open dumps on Indian land.

Date of Government Version: 12/31/1998	Source: Environmental Protection Agency
Date Data Arrived at EDR: 12/03/2007	Telephone: 703-308-8245
Date Made Active in Reports: 01/24/2008	Last EDR Contact: 11/09/2009
Number of Days to Update: 52	Next Scheduled EDR Contact: 02/22/2010
	Data Release Frequency: Varies

Local Lists of Hazardous waste / Contaminated Sites

US CDL: Clandestine Drug Labs

A listing of clandestine drug lab locations. The U.S. Department of Justice ("the Department") provides this web site as a public service. It contains addresses of some locations where law enforcement agencies reported they found chemicals or other items that indicated the presence of either clandestine drug laboratories or dumpsites. In most cases, the source of the entries is not the Department, and the Department has not verified the entry and does not guarantee its accuracy. Members of the public must verify the accuracy of all entries by, for example, contacting local law enforcement and local health departments.

Date of Government Version: 03/01/2009	Source: Drug Enforcement Administration
Date Data Arrived at EDR: 06/22/2009	Telephone: 202-307-1000
Date Made Active in Reports: 09/21/2009	Last EDR Contact: 03/26/2009
Number of Days to Update: 91	Next Scheduled EDR Contact: 06/22/2009
	Data Release Frequency: Quarterly

US HIST CDL: National Clandestine Laboratory Register

A listing of clandestine drug lab locations. The U.S. Department of Justice ("the Department") provides this web site as a public service. It contains addresses of some locations where law enforcement agencies reported they found chemicals or other items that indicated the presence of either clandestine drug laboratories or dumpsites. In most cases, the source of the entries is not the Department, and the Department has not verified the entry and does not guarantee its accuracy. Members of the public must verify the accuracy of all entries by, for example, contacting local law enforcement and local health departments.

Date of Government Version: 09/01/2007	Source: Drug Enforcement Administration
Date Data Arrived at EDR: 11/19/2008	Telephone: 202-307-1000
Date Made Active in Reports: 03/30/2009	Last EDR Contact: 03/23/2009
Number of Days to Update: 131	Next Scheduled EDR Contact: 06/22/2009
	Data Release Frequency: No Update Planned

Local Land Records

LIENS 2: CERCLA Lien Information

A Federal CERCLA ("Superfund") lien can exist by operation of law at any site or property at which EPA has spent Superfund monies. These monies are spent to investigate and address releases and threatened releases of contamination. CERCLIS provides information as to the identity of these sites and properties.

Date of Government Version: 08/18/2009	Source: Environmental Protection Agency
Date Data Arrived at EDR: 08/21/2009	Telephone: 202-564-6023
Date Made Active in Reports: 09/21/2009	Last EDR Contact: 11/02/2009
Number of Days to Update: 31	Next Scheduled EDR Contact: 02/15/2010
	Data Release Frequency: Varies

LUCIS: Land Use Control Information System

LUCIS contains records of land use control information pertaining to the former Navy Base Realignment and Closure properties.

Date of Government Version: 12/09/2005	Source: Department of the Navy
Date Data Arrived at EDR: 12/11/2006	Telephone: 843-820-7326
Date Made Active in Reports: 01/11/2007	Last EDR Contact: 11/20/2009
Number of Days to Update: 31	Next Scheduled EDR Contact: 03/08/2010
	Data Release Frequency: Varies

GOVERNMENT RECORDS SEARCHED / DATA CURRENCY TRACKING

LIENS: Environmental LIENS

A listing of properties with environmental liens. The listing includes sites from the Site Remediation & Waste Management Program Sites where the Department has placed either a 1st Priority or Regular Spill Fund Lien against. 1st Priority Type Lien - a lien placed against the property where the discharged occurred providing that the owners of the property have some responsibility towards the discharge. First Priority Lien is superior to other types of liens. Non-Priority (Regular) Type Lien - a lien placed against the Responsible Party & their revenues and all real and personal property, other than the real property comprising the location of the discharge.

Date of Government Version: 06/18/2009	Source: Department of Environmental Protection
Date Data Arrived at EDR: 07/20/2009	Telephone: 609-341-3121
Date Made Active in Reports: 07/30/2009	Last EDR Contact: 11/20/2009
Number of Days to Update: 10	Next Scheduled EDR Contact: 03/08/2010
	Data Release Frequency: Varies

Records of Emergency Release Reports

HMIRS: Hazardous Materials Information Reporting System

Hazardous Materials Incident Report System. HMIRS contains hazardous material spill incidents reported to DOT.

Date of Government Version: 10/05/2009	Source: U.S. Department of Transportation
Date Data Arrived at EDR: 10/05/2009	Telephone: 202-366-4555
Date Made Active in Reports: 11/09/2009	Last EDR Contact: 10/05/2009
Number of Days to Update: 35	Next Scheduled EDR Contact: 01/11/2010
	Data Release Frequency: Annually

NJ Spills: Spills

Initial notification information of hazardous material incidents, where there is land contamination, reported to the Department of Environmental Protection's Environmental Action Line. The DEP has not conducted any investigation to determine its validity or accuracy.

Date of Government Version: 07/17/2009	Source: Department of Environmental Protection
Date Data Arrived at EDR: 09/02/2009	Telephone: 609-341-3121
Date Made Active in Reports: 09/23/2009	Last EDR Contact: 09/21/2009
Number of Days to Update: 21	Next Scheduled EDR Contact: 12/28/2009
	Data Release Frequency: Annually

NJ Release: Hazardous Material Incident Database

Hazardous material release. Initial notification information reported to the Department of Environmental Protection's Environmental Action Line and the office has not conducted any investigations to determine its validity or accuracy.

Date of Government Version: 07/17/2009	Source: Department of Environmental Protection
Date Data Arrived at EDR: 09/02/2009	Telephone: 609-341-3121
Date Made Active in Reports: 09/23/2009	Last EDR Contact: 09/21/2009
Number of Days to Update: 21	Next Scheduled EDR Contact: 12/28/2009
	Data Release Frequency: Semi-Annually

Other Ascertainable Records

RCRA-NonGen: RCRA - Non Generators

RCRAInfo is EPA's comprehensive information system, providing access to data supporting the Resource Conservation and Recovery Act (RCRA) of 1976 and the Hazardous and Solid Waste Amendments (HSWA) of 1984. The database includes selective information on sites which generate, transport, store, treat and/or dispose of hazardous waste as defined by the Resource Conservation and Recovery Act (RCRA). Non-Generators do not presently generate hazardous waste.

Date of Government Version: 11/12/2008	Source: Environmental Protection Agency
Date Data Arrived at EDR: 11/18/2008	Telephone: (212) 637-3660
Date Made Active in Reports: 03/16/2009	Last EDR Contact: 11/18/2009
Number of Days to Update: 118	Next Scheduled EDR Contact: 01/18/2010
	Data Release Frequency: Varies

GOVERNMENT RECORDS SEARCHED / DATA CURRENCY TRACKING

DOT OPS: Incident and Accident Data

Department of Transportation, Office of Pipeline Safety Incident and Accident data.

Date of Government Version: 05/14/2008

Date Data Arrived at EDR: 05/28/2008

Date Made Active in Reports: 08/08/2008

Number of Days to Update: 72

Source: Department of Transportation, Office of Pipeline Safety

Telephone: 202-366-4595

Last EDR Contact: 11/10/2009

Next Scheduled EDR Contact: 02/22/2010

Data Release Frequency: Varies

DOD: Department of Defense Sites

This data set consists of federally owned or administered lands, administered by the Department of Defense, that have any area equal to or greater than 640 acres of the United States, Puerto Rico, and the U.S. Virgin Islands.

Date of Government Version: 12/31/2005

Date Data Arrived at EDR: 11/10/2006

Date Made Active in Reports: 01/11/2007

Number of Days to Update: 62

Source: USGS

Telephone: 703-692-8801

Last EDR Contact: 10/23/2009

Next Scheduled EDR Contact: 02/01/2010

Data Release Frequency: Semi-Annually

FUDS: Formerly Used Defense Sites

The listing includes locations of Formerly Used Defense Sites properties where the US Army Corps of Engineers is actively working or will take necessary cleanup actions.

Date of Government Version: 12/31/2007

Date Data Arrived at EDR: 09/05/2008

Date Made Active in Reports: 09/23/2008

Number of Days to Update: 18

Source: U.S. Army Corps of Engineers

Telephone: 202-528-4285

Last EDR Contact: 09/30/2009

Next Scheduled EDR Contact: 12/28/2009

Data Release Frequency: Varies

CONSENT: Superfund (CERCLA) Consent Decrees

Major legal settlements that establish responsibility and standards for cleanup at NPL (Superfund) sites. Released periodically by United States District Courts after settlement by parties to litigation matters.

Date of Government Version: 08/03/2009

Date Data Arrived at EDR: 10/27/2009

Date Made Active in Reports: 11/09/2009

Number of Days to Update: 13

Source: Department of Justice, Consent Decree Library

Telephone: Varies

Last EDR Contact: 10/06/2009

Next Scheduled EDR Contact: 01/18/2010

Data Release Frequency: Varies

ROD: Records Of Decision

Record of Decision. ROD documents mandate a permanent remedy at an NPL (Superfund) site containing technical and health information to aid in the cleanup.

Date of Government Version: 09/01/2009

Date Data Arrived at EDR: 09/22/2009

Date Made Active in Reports: 10/22/2009

Number of Days to Update: 30

Source: EPA

Telephone: 703-416-0223

Last EDR Contact: 09/22/2009

Next Scheduled EDR Contact: 12/28/2009

Data Release Frequency: Annually

UMTRA: Uranium Mill Tailings Sites

Uranium ore was mined by private companies for federal government use in national defense programs. When the mills shut down, large piles of the sand-like material (mill tailings) remain after uranium has been extracted from the ore. Levels of human exposure to radioactive materials from the piles are low; however, in some cases tailings were used as construction materials before the potential health hazards of the tailings were recognized.

Date of Government Version: 01/05/2009

Date Data Arrived at EDR: 05/07/2009

Date Made Active in Reports: 05/08/2009

Number of Days to Update: 1

Source: Department of Energy

Telephone: 505-845-0011

Last EDR Contact: 09/14/2009

Next Scheduled EDR Contact: 12/14/2009

Data Release Frequency: Varies

GOVERNMENT RECORDS SEARCHED / DATA CURRENCY TRACKING

MINES: Mines Master Index File

Contains all mine identification numbers issued for mines active or opened since 1971. The data also includes violation information.

Date of Government Version: 08/07/2009
Date Data Arrived at EDR: 09/18/2009
Date Made Active in Reports: 11/09/2009
Number of Days to Update: 52

Source: Department of Labor, Mine Safety and Health Administration
Telephone: 303-231-5959
Last EDR Contact: 09/18/2009
Next Scheduled EDR Contact: 12/21/2009
Data Release Frequency: Semi-Annually

TRIS: Toxic Chemical Release Inventory System

Toxic Release Inventory System. TRIS identifies facilities which release toxic chemicals to the air, water and land in reportable quantities under SARA Title III Section 313.

Date of Government Version: 12/31/2007
Date Data Arrived at EDR: 04/09/2009
Date Made Active in Reports: 06/17/2009
Number of Days to Update: 69

Source: EPA
Telephone: 202-566-0250
Last EDR Contact: 09/14/2009
Next Scheduled EDR Contact: 12/14/2009
Data Release Frequency: Annually

TSCA: Toxic Substances Control Act

Toxic Substances Control Act. TSCA identifies manufacturers and importers of chemical substances included on the TSCA Chemical Substance Inventory list. It includes data on the production volume of these substances by plant site.

Date of Government Version: 12/31/2002
Date Data Arrived at EDR: 04/14/2006
Date Made Active in Reports: 05/30/2006
Number of Days to Update: 46

Source: EPA
Telephone: 202-260-5521
Last EDR Contact: 10/07/2009
Next Scheduled EDR Contact: 01/11/2010
Data Release Frequency: Every 4 Years

FTTS: FIFRA/ TSCA Tracking System - FIFRA (Federal Insecticide, Fungicide, & Rodenticide Act)/TSCA (Toxic Substances Control Act)

FTTS tracks administrative cases and pesticide enforcement actions and compliance activities related to FIFRA, TSCA and EPCRA (Emergency Planning and Community Right-to-Know Act). To maintain currency, EDR contacts the Agency on a quarterly basis.

Date of Government Version: 04/09/2009
Date Data Arrived at EDR: 04/16/2009
Date Made Active in Reports: 05/11/2009
Number of Days to Update: 25

Source: EPA/Office of Prevention, Pesticides and Toxic Substances
Telephone: 202-566-1667
Last EDR Contact: 09/10/2009
Next Scheduled EDR Contact: 12/14/2009
Data Release Frequency: Quarterly

FTTS INSP: FIFRA/ TSCA Tracking System - FIFRA (Federal Insecticide, Fungicide, & Rodenticide Act)/TSCA (Toxic Substances Control Act)

A listing of FIFRA/TSCA Tracking System (FTTS) inspections and enforcements.

Date of Government Version: 04/09/2009
Date Data Arrived at EDR: 04/16/2009
Date Made Active in Reports: 05/11/2009
Number of Days to Update: 25

Source: EPA
Telephone: 202-566-1667
Last EDR Contact: 09/10/2009
Next Scheduled EDR Contact: 12/14/2009
Data Release Frequency: Quarterly

HIST FTTS: FIFRA/TSCA Tracking System Administrative Case Listing

A complete administrative case listing from the FIFRA/TSCA Tracking System (FTTS) for all ten EPA regions. The information was obtained from the National Compliance Database (NCDB). NCDB supports the implementation of FIFRA (Federal Insecticide, Fungicide, and Rodenticide Act) and TSCA (Toxic Substances Control Act). Some EPA regions are now closing out records. Because of that, and the fact that some EPA regions are not providing EPA Headquarters with updated records, it was decided to create a HIST FTTS database. It included records that may not be included in the newer FTTS database updates. This database is no longer updated.

GOVERNMENT RECORDS SEARCHED / DATA CURRENCY TRACKING

Date of Government Version: 10/19/2006
Date Data Arrived at EDR: 03/01/2007
Date Made Active in Reports: 04/10/2007
Number of Days to Update: 40

Source: Environmental Protection Agency
Telephone: 202-564-2501
Last EDR Contact: 12/17/2007
Next Scheduled EDR Contact: 03/17/2008
Data Release Frequency: No Update Planned

HIST FTTS INSP: FIFRA/TSCA Tracking System Inspection & Enforcement Case Listing

A complete inspection and enforcement case listing from the FIFRA/TSCA Tracking System (FTTS) for all ten EPA regions. The information was obtained from the National Compliance Database (NCDB). NCDB supports the implementation of FIFRA (Federal Insecticide, Fungicide, and Rodenticide Act) and TSCA (Toxic Substances Control Act). Some EPA regions are now closing out records. Because of that, and the fact that some EPA regions are not providing EPA Headquarters with updated records, it was decided to create a HIST FTTS database. It included records that may not be included in the newer FTTS database updates. This database is no longer updated.

Date of Government Version: 10/19/2006
Date Data Arrived at EDR: 03/01/2007
Date Made Active in Reports: 04/10/2007
Number of Days to Update: 40

Source: Environmental Protection Agency
Telephone: 202-564-2501
Last EDR Contact: 12/17/2008
Next Scheduled EDR Contact: 03/17/2008
Data Release Frequency: No Update Planned

SSTS: Section 7 Tracking Systems

Section 7 of the Federal Insecticide, Fungicide and Rodenticide Act, as amended (92 Stat. 829) requires all registered pesticide-producing establishments to submit a report to the Environmental Protection Agency by March 1st each year. Each establishment must report the types and amounts of pesticides, active ingredients and devices being produced, and those having been produced and sold or distributed in the past year.

Date of Government Version: 12/31/2007
Date Data Arrived at EDR: 05/19/2009
Date Made Active in Reports: 09/21/2009
Number of Days to Update: 125

Source: EPA
Telephone: 202-564-4203
Last EDR Contact: 11/02/2009
Next Scheduled EDR Contact: 02/15/2010
Data Release Frequency: Annually

ICIS: Integrated Compliance Information System

The Integrated Compliance Information System (ICIS) supports the information needs of the national enforcement and compliance program as well as the unique needs of the National Pollutant Discharge Elimination System (NPDES) program.

Date of Government Version: 08/21/2009
Date Data Arrived at EDR: 08/27/2009
Date Made Active in Reports: 10/22/2009
Number of Days to Update: 56

Source: Environmental Protection Agency
Telephone: 202-564-5088
Last EDR Contact: 09/28/2009
Next Scheduled EDR Contact: 01/11/2010
Data Release Frequency: Quarterly

PADS: PCB Activity Database System

PCB Activity Database. PADS Identifies generators, transporters, commercial storers and/or brokers and disposers of PCB's who are required to notify the EPA of such activities.

Date of Government Version: 05/27/2009
Date Data Arrived at EDR: 08/05/2009
Date Made Active in Reports: 09/29/2009
Number of Days to Update: 55

Source: EPA
Telephone: 202-566-0500
Last EDR Contact: 10/21/2009
Next Scheduled EDR Contact: 02/01/2010
Data Release Frequency: Annually

MLTS: Material Licensing Tracking System

MLTS is maintained by the Nuclear Regulatory Commission and contains a list of approximately 8,100 sites which possess or use radioactive materials and which are subject to NRC licensing requirements. To maintain currency, EDR contacts the Agency on a quarterly basis.

Date of Government Version: 07/06/2009
Date Data Arrived at EDR: 07/13/2009
Date Made Active in Reports: 09/21/2009
Number of Days to Update: 70

Source: Nuclear Regulatory Commission
Telephone: 301-415-7169
Last EDR Contact: 09/21/2009
Next Scheduled EDR Contact: 12/28/2009
Data Release Frequency: Quarterly

GOVERNMENT RECORDS SEARCHED / DATA CURRENCY TRACKING

RADINFO: Radiation Information Database

The Radiation Information Database (RADINFO) contains information about facilities that are regulated by U.S. Environmental Protection Agency (EPA) regulations for radiation and radioactivity.

Date of Government Version: 07/28/2009	Source: Environmental Protection Agency
Date Data Arrived at EDR: 07/28/2009	Telephone: 202-343-9775
Date Made Active in Reports: 09/21/2009	Last EDR Contact: 10/16/2009
Number of Days to Update: 55	Next Scheduled EDR Contact: 01/25/2010
	Data Release Frequency: Quarterly

FINDS: Facility Index System/Facility Registry System

Facility Index System. FINDS contains both facility information and 'pointers' to other sources that contain more detail. EDR includes the following FINDS databases in this report: PCS (Permit Compliance System), AIRS (Aerometric Information Retrieval System), DOCKET (Enforcement Docket used to manage and track information on civil judicial enforcement cases for all environmental statutes), FURS (Federal Underground Injection Control), C-DOCKET (Criminal Docket System used to track criminal enforcement actions for all environmental statutes), FFIS (Federal Facilities Information System), STATE (State Environmental Laws and Statutes), and PADS (PCB Activity Data System).

Date of Government Version: 07/23/2009	Source: EPA
Date Data Arrived at EDR: 07/28/2009	Telephone: (212) 637-3000
Date Made Active in Reports: 09/21/2009	Last EDR Contact: 09/18/2009
Number of Days to Update: 55	Next Scheduled EDR Contact: 12/28/2009
	Data Release Frequency: Quarterly

RAATS: RCRA Administrative Action Tracking System

RCRA Administration Action Tracking System. RAATS contains records based on enforcement actions issued under RCRA pertaining to major violators and includes administrative and civil actions brought by the EPA. For administration actions after September 30, 1995, data entry in the RAATS database was discontinued. EPA will retain a copy of the database for historical records. It was necessary to terminate RAATS because a decrease in agency resources made it impossible to continue to update the information contained in the database.

Date of Government Version: 04/17/1995	Source: EPA
Date Data Arrived at EDR: 07/03/1995	Telephone: 202-564-4104
Date Made Active in Reports: 08/07/1995	Last EDR Contact: 06/02/2008
Number of Days to Update: 35	Next Scheduled EDR Contact: 09/01/2008
	Data Release Frequency: No Update Planned

BRS: Biennial Reporting System

The Biennial Reporting System is a national system administered by the EPA that collects data on the generation and management of hazardous waste. BRS captures detailed data from two groups: Large Quantity Generators (LQG) and Treatment, Storage, and Disposal Facilities.

Date of Government Version: 12/31/2007	Source: EPA/NTIS
Date Data Arrived at EDR: 02/19/2009	Telephone: 800-424-9346
Date Made Active in Reports: 05/22/2009	Last EDR Contact: 11/20/2009
Number of Days to Update: 92	Next Scheduled EDR Contact: 03/05/2010
	Data Release Frequency: Biennially

CHROME: Chromate Chemical Production Waste Sites

Known chromate chemical production waste sites.

Date of Government Version: 12/01/2007	Source: Department of Environmental Protection
Date Data Arrived at EDR: 12/21/2007	Telephone: 609-984-4071
Date Made Active in Reports: 12/31/2007	Last EDR Contact: 11/17/2009
Number of Days to Update: 10	Next Scheduled EDR Contact: 03/01/2010
	Data Release Frequency: Varies

UIC: Underground Injection Wells Database

A listing of underground injection well locations. The UIC Program is responsible for regulating the construction, operation, permitting, and closure of injection wells that place fluids underground for storage or disposal.

GOVERNMENT RECORDS SEARCHED / DATA CURRENCY TRACKING

Date of Government Version: 01/09/2009
Date Data Arrived at EDR: 02/25/2009
Date Made Active in Reports: 03/11/2009
Number of Days to Update: 14

Source: Department of Environmental Protection
Telephone: 609-292-0407
Last EDR Contact: 11/09/2009
Next Scheduled EDR Contact: 02/22/2010
Data Release Frequency: Varies

HIST MAJOR FACILITIES: List of Major Facilities

Major facilities means all facilities, located on one or more contiguous or adjacent properties owned or operated by the same person, having total combined storage capacity of 20,000 gallons or more for hazardous substances other than petroleum or petroleum products, or 200,000 gallons or more for hazardous substances of all kinds. This file contains detail information that is no longer available by the Department of Environmental Protection due to security concerns.

Date of Government Version: 01/02/2002
Date Data Arrived at EDR: 01/11/2006
Date Made Active in Reports: 01/11/2006
Number of Days to Update: 0

Source: Department of Environmental Protection
Telephone: 609-633-7476
Last EDR Contact: 02/02/2009
Next Scheduled EDR Contact: 05/04/2009
Data Release Frequency: No Update Planned

NJ MANIFEST: Manifest Information

Hazardous waste manifest information.

Date of Government Version: 12/31/2008
Date Data Arrived at EDR: 05/05/2009
Date Made Active in Reports: 05/22/2009
Number of Days to Update: 17

Source: Department of Environmental Protection
Telephone: N/A
Last EDR Contact: 10/20/2009
Next Scheduled EDR Contact: 02/01/2010
Data Release Frequency: Annually

DRYCLEANERS: Drycleaner List

A listing of registered drycleaners.

Date of Government Version: 09/29/2009
Date Data Arrived at EDR: 10/01/2009
Date Made Active in Reports: 10/16/2009
Number of Days to Update: 15

Source: Department of Environmental Protection
Telephone: 609-292-2795
Last EDR Contact: 11/16/2009
Next Scheduled EDR Contact: 03/01/2010
Data Release Frequency: Varies

ISRA: ISRA Database

The ISRA process begins with determining if the Act applies to your type of business and transaction. The provisions of ISRA only apply to industrial establishments. What is an industrial establishment? The term "industrial establishment" refers to the type of business operations and transactions that would subject a facility to review under ISRA. An industrial establishment must meet each of the following three criteria: The place of business or real property at which such business is conducted, having a North American Industry Classification System (NAICS) code listed in N.J.A.C. 7:26 B - Appendix C subject to the specified exceptions and limitations. The place of business must have been engaged in operations on or after December 31, 1983; and The place of business must involve the generation, manufacture, refining, transportation, treatment, storage, handling, or disposal of hazardous substances or hazardous wastes.

Date of Government Version: 07/21/2009
Date Data Arrived at EDR: 08/18/2009
Date Made Active in Reports: 08/27/2009
Number of Days to Update: 9

Source: Department of Environmental Protection
Telephone: 609-984-3081
Last EDR Contact: 10/23/2009
Next Scheduled EDR Contact: 01/11/2010
Data Release Frequency: Quarterly

NJPDES: New Jersey Pollutant Discharge Elimination System Dischargers

The NJPDES contains the names, addresses and other information of all permitted New Jersey Pollutant Discharge Elimination System dischargers.

Date of Government Version: 09/09/2009
Date Data Arrived at EDR: 09/09/2009
Date Made Active in Reports: 09/23/2009
Number of Days to Update: 14

Source: Department of Environmental Protection
Telephone: 609-242-4543
Last EDR Contact: 09/09/2009
Next Scheduled EDR Contact: 12/07/2009
Data Release Frequency: Varies

GOVERNMENT RECORDS SEARCHED / DATA CURRENCY TRACKING

INDIAN RESERV: Indian Reservations

This map layer portrays Indian administered lands of the United States that have any area equal to or greater than 640 acres.

Date of Government Version: 12/31/2005	Source: USGS
Date Data Arrived at EDR: 12/08/2006	Telephone: 202-208-3710
Date Made Active in Reports: 01/11/2007	Last EDR Contact: 10/23/2009
Number of Days to Update: 34	Next Scheduled EDR Contact: 02/01/2010
	Data Release Frequency: Semi-Annually

SCRD DRYCLEANERS: State Coalition for Remediation of Drycleaners Listing

The State Coalition for Remediation of Drycleaners was established in 1998, with support from the U.S. EPA Office of Superfund Remediation and Technology Innovation. It is comprised of representatives of states with established drycleaner remediation programs. Currently the member states are Alabama, Connecticut, Florida, Illinois, Kansas, Minnesota, Missouri, North Carolina, Oregon, South Carolina, Tennessee, Texas, and Wisconsin.

Date of Government Version: 09/09/2009	Source: Environmental Protection Agency
Date Data Arrived at EDR: 09/09/2009	Telephone: 615-532-8599
Date Made Active in Reports: 10/22/2009	Last EDR Contact: 11/09/2009
Number of Days to Update: 43	Next Scheduled EDR Contact: 02/08/2010
	Data Release Frequency: Varies

PCB TRANSFORMER: PCB Transformer Registration Database

The database of PCB transformer registrations that includes all PCB registration submittals.

Date of Government Version: 01/01/2008	Source: Environmental Protection Agency
Date Data Arrived at EDR: 02/18/2009	Telephone: 202-566-0517
Date Made Active in Reports: 05/29/2009	Last EDR Contact: 11/13/2009
Number of Days to Update: 100	Next Scheduled EDR Contact: 02/15/2010
	Data Release Frequency: Varies

FEDLAND: Federal and Indian Lands

Federally and Indian administered lands of the United States. Lands included are administered by: Army Corps of Engineers, Bureau of Reclamation, National Wild and Scenic River, National Wildlife Refuge, Public Domain Land, Wilderness, Wilderness Study Area, Wildlife Management Area, Bureau of Indian Affairs, Bureau of Land Management, Department of Justice, Forest Service, Fish and Wildlife Service, National Park Service.

Date of Government Version: 12/31/2005	Source: U.S. Geological Survey
Date Data Arrived at EDR: 02/06/2006	Telephone: 888-275-8747
Date Made Active in Reports: 01/11/2007	Last EDR Contact: 10/23/2009
Number of Days to Update: 339	Next Scheduled EDR Contact: 02/01/2010
	Data Release Frequency: N/A

EDR PROPRIETARY RECORDS

EDR Proprietary Records

Manufactured Gas Plants: EDR Proprietary Manufactured Gas Plants

The EDR Proprietary Manufactured Gas Plant Database includes records of coal gas plants (manufactured gas plants) compiled by EDR's researchers. Manufactured gas sites were used in the United States from the 1800's to 1950's to produce a gas that could be distributed and used as fuel. These plants used whale oil, rosin, coal, or a mixture of coal, oil, and water that also produced a significant amount of waste. Many of the byproducts of the gas production, such as coal tar (oily waste containing volatile and non-volatile chemicals), sludges, oils and other compounds are potentially hazardous to human health and the environment. The byproduct from this process was frequently disposed of directly at the plant site and can remain or spread slowly, serving as a continuous source of soil and groundwater contamination.

Date of Government Version: N/A	Source: EDR, Inc.
Date Data Arrived at EDR: N/A	Telephone: N/A
Date Made Active in Reports: N/A	Last EDR Contact: N/A
Number of Days to Update: N/A	Next Scheduled EDR Contact: N/A
	Data Release Frequency: No Update Planned

GOVERNMENT RECORDS SEARCHED / DATA CURRENCY TRACKING

EDR Historical Auto Stations: EDR Proprietary Historic Gas Stations

EDR has searched selected national collections of business directories and has collected listings of potential gas station/filling station/service station sites that were available to EDR researchers. EDR's review was limited to those categories of sources that might, in EDR's opinion, include gas station/filling station/service station establishments. The categories reviewed included, but were not limited to gas, gas station, gasoline station, filling station, auto, automobile repair, auto service station, service station, etc.

Date of Government Version: N/A	Source: EDR, Inc.
Date Data Arrived at EDR: N/A	Telephone: N/A
Date Made Active in Reports: N/A	Last EDR Contact: N/A
Number of Days to Update: N/A	Next Scheduled EDR Contact: N/A
	Data Release Frequency: Varies

EDR Historical Cleaners: EDR Proprietary Historic Dry Cleaners

EDR has searched selected national collections of business directories and has collected listings of potential dry cleaner sites that were available to EDR researchers. EDR's review was limited to those categories of sources that might, in EDR's opinion, include dry cleaning establishments. The categories reviewed included, but were not limited to dry cleaners, cleaners, laundry, laundromat, cleaning/laundry, wash & dry etc.

Date of Government Version: N/A	Source: EDR, Inc.
Date Data Arrived at EDR: N/A	Telephone: N/A
Date Made Active in Reports: N/A	Last EDR Contact: N/A
Number of Days to Update: N/A	Next Scheduled EDR Contact: N/A
	Data Release Frequency: Varies

OTHER DATABASE(S)

Depending on the geographic area covered by this report, the data provided in these specialty databases may or may not be complete. For example, the existence of wetlands information data in a specific report does not mean that all wetlands in the area covered by the report are included. Moreover, the absence of any reported wetlands information does not necessarily mean that wetlands do not exist in the area covered by the report.

CT MANIFEST: Hazardous Waste Manifest Data

Facility and manifest data. Manifest is a document that lists and tracks hazardous waste from the generator through transporters to a tsd facility.

Date of Government Version: 12/31/2007	Source: Department of Environmental Protection
Date Data Arrived at EDR: 08/26/2009	Telephone: 860-424-3375
Date Made Active in Reports: 09/11/2009	Last EDR Contact: 09/09/2009
Number of Days to Update: 16	Next Scheduled EDR Contact: 12/07/2009
	Data Release Frequency: Annually

NY MANIFEST: Facility and Manifest Data

Manifest is a document that lists and tracks hazardous waste from the generator through transporters to a TSD facility.

Date of Government Version: 07/28/2009	Source: Department of Environmental Conservation
Date Data Arrived at EDR: 08/27/2009	Telephone: 518-402-8651
Date Made Active in Reports: 09/21/2009	Last EDR Contact: 11/10/2009
Number of Days to Update: 25	Next Scheduled EDR Contact: 02/22/2010
	Data Release Frequency: Annually

PA MANIFEST: Manifest Information

Hazardous waste manifest information.

Date of Government Version: 12/31/2007	Source: Department of Environmental Protection
Date Data Arrived at EDR: 09/11/2008	Telephone: N/A
Date Made Active in Reports: 10/02/2008	Last EDR Contact: 09/08/2009
Number of Days to Update: 21	Next Scheduled EDR Contact: 12/07/2009
	Data Release Frequency: Annually

GOVERNMENT RECORDS SEARCHED / DATA CURRENCY TRACKING

RI MANIFEST: Manifest information

Hazardous waste manifest information

Date of Government Version: 06/01/2009
Date Data Arrived at EDR: 06/12/2009
Date Made Active in Reports: 06/29/2009
Number of Days to Update: 17

Source: Department of Environmental Management
Telephone: 401-222-2797
Last EDR Contact: 09/14/2009
Next Scheduled EDR Contact: 12/14/2009
Data Release Frequency: Annually

VT MANIFEST: Hazardous Waste Manifest Data

Hazardous waste manifest information.

Date of Government Version: 03/31/2009
Date Data Arrived at EDR: 04/09/2009
Date Made Active in Reports: 05/20/2009
Number of Days to Update: 41

Source: Department of Environmental Conservation
Telephone: 802-241-3443
Last EDR Contact: 10/23/2009
Next Scheduled EDR Contact: 02/08/2010
Data Release Frequency: Annually

WI MANIFEST: Manifest Information

Hazardous waste manifest information.

Date of Government Version: 12/31/2008
Date Data Arrived at EDR: 07/17/2009
Date Made Active in Reports: 08/10/2009
Number of Days to Update: 24

Source: Department of Natural Resources
Telephone: N/A
Last EDR Contact: 09/24/2009
Next Scheduled EDR Contact: 01/04/2010
Data Release Frequency: Annually

Oil/Gas Pipelines: This data was obtained by EDR from the USGS in 1994. It is referred to by USGS as GeoData Digital Line Graphs from 1:100,000-Scale Maps. It was extracted from the transportation category including some oil, but primarily gas pipelines.

Electric Power Transmission Line Data

Source: PennWell Corporation
Telephone: (800) 823-6277

This map includes information copyrighted by PennWell Corporation. This information is provided on a best effort basis and PennWell Corporation does not guarantee its accuracy nor warrant its fitness for any particular purpose. Such information has been reprinted with the permission of PennWell.

Sensitive Receptors: There are individuals deemed sensitive receptors due to their fragile immune systems and special sensitivity to environmental discharges. These sensitive receptors typically include the elderly, the sick, and children. While the location of all sensitive receptors cannot be determined, EDR indicates those buildings and facilities - schools, daycares, hospitals, medical centers, and nursing homes - where individuals who are sensitive receptors are likely to be located.

AHA Hospitals:

Source: American Hospital Association, Inc.
Telephone: 312-280-5991

The database includes a listing of hospitals based on the American Hospital Association's annual survey of hospitals.

Medical Centers: Provider of Services Listing

Source: Centers for Medicare & Medicaid Services
Telephone: 410-786-3000

A listing of hospitals with Medicare provider number, produced by Centers of Medicare & Medicaid Services, a federal agency within the U.S. Department of Health and Human Services.

Nursing Homes

Source: National Institutes of Health
Telephone: 301-594-6248

Information on Medicare and Medicaid certified nursing homes in the United States.

Public Schools

Source: National Center for Education Statistics
Telephone: 202-502-7300

The National Center for Education Statistics' primary database on elementary and secondary public education in the United States. It is a comprehensive, annual, national statistical database of all public elementary and secondary schools and school districts, which contains data that are comparable across all states.

GOVERNMENT RECORDS SEARCHED / DATA CURRENCY TRACKING

Private Schools

Source: National Center for Education Statistics

Telephone: 202-502-7300

The National Center for Education Statistics' primary database on private school locations in the United States.

Daycare Centers: Child Care Center Listings

Source: Department of Human Services

Telephone: 609-292-1018

Flood Zone Data: This data, available in select counties across the country, was obtained by EDR in 1999 from the Federal Emergency Management Agency (FEMA). Data depicts 100-year and 500-year flood zones as defined by FEMA.

NWI: National Wetlands Inventory. This data, available in select counties across the country, was obtained by EDR in 2002 and 2005 from the U.S. Fish and Wildlife Service.

State Wetlands Data: Wetlands Inventory

Source: Department of Environmental Protection

Telephone: 609-984-2243

Scanned Digital USGS 7.5' Topographic Map (DRG)

Source: United States Geologic Survey

A digital raster graphic (DRG) is a scanned image of a U.S. Geological Survey topographic map. The map images are made by scanning published paper maps on high-resolution scanners. The raster image is georeferenced and fit to the Universal Transverse Mercator (UTM) projection.

STREET AND ADDRESS INFORMATION

© 2009 Tele Atlas North America, Inc. All rights reserved. This material is proprietary and the subject of copyright protection and other intellectual property rights owned by or licensed to Tele Atlas North America, Inc. The use of this material is subject to the terms of a license agreement. You will be held liable for any unauthorized copying or disclosure of this material.

GEOCHECK[®] - PHYSICAL SETTING SOURCE ADDENDUM

TARGET PROPERTY ADDRESS

SITE 203
346 CLAREMONT AVE.
JERSEY CITY, NJ 07305

TARGET PROPERTY COORDINATES

Latitude (North):	40.71400 - 40° 42' 50.4"
Longitude (West):	74.0874 - 74° 5' 14.6"
Universal Transverse Mercator:	Zone 18
UTM X (Meters):	577084.4
UTM Y (Meters):	4507198.0
State Plane X (Feet):	606496.0
State Plane Y (Feet):	685274.2
Elevation:	26 ft. above sea level

USGS TOPOGRAPHIC MAP

Target Property Map:	40074-F1 JERSEY CITY, NJ
Most Recent Revision:	1981

EDR's GeoCheck Physical Setting Source Addendum is provided to assist the environmental professional in forming an opinion about the impact of potential contaminant migration.

Assessment of the impact of contaminant migration generally has two principle investigative components:

1. Groundwater flow direction, and
2. Groundwater flow velocity.

Groundwater flow direction may be impacted by surface topography, hydrology, hydrogeology, characteristics of the soil, and nearby wells. Groundwater flow velocity is generally impacted by the nature of the geologic strata.

GEOCHECK® - PHYSICAL SETTING SOURCE SUMMARY

GROUNDWATER FLOW DIRECTION INFORMATION

Groundwater flow direction for a particular site is best determined by a qualified environmental professional using site-specific well data. If such data is not reasonably ascertainable, it may be necessary to rely on other sources of information, such as surface topographic information, hydrologic information, hydrogeologic data collected on nearby properties, and regional groundwater flow information (from deep aquifers).

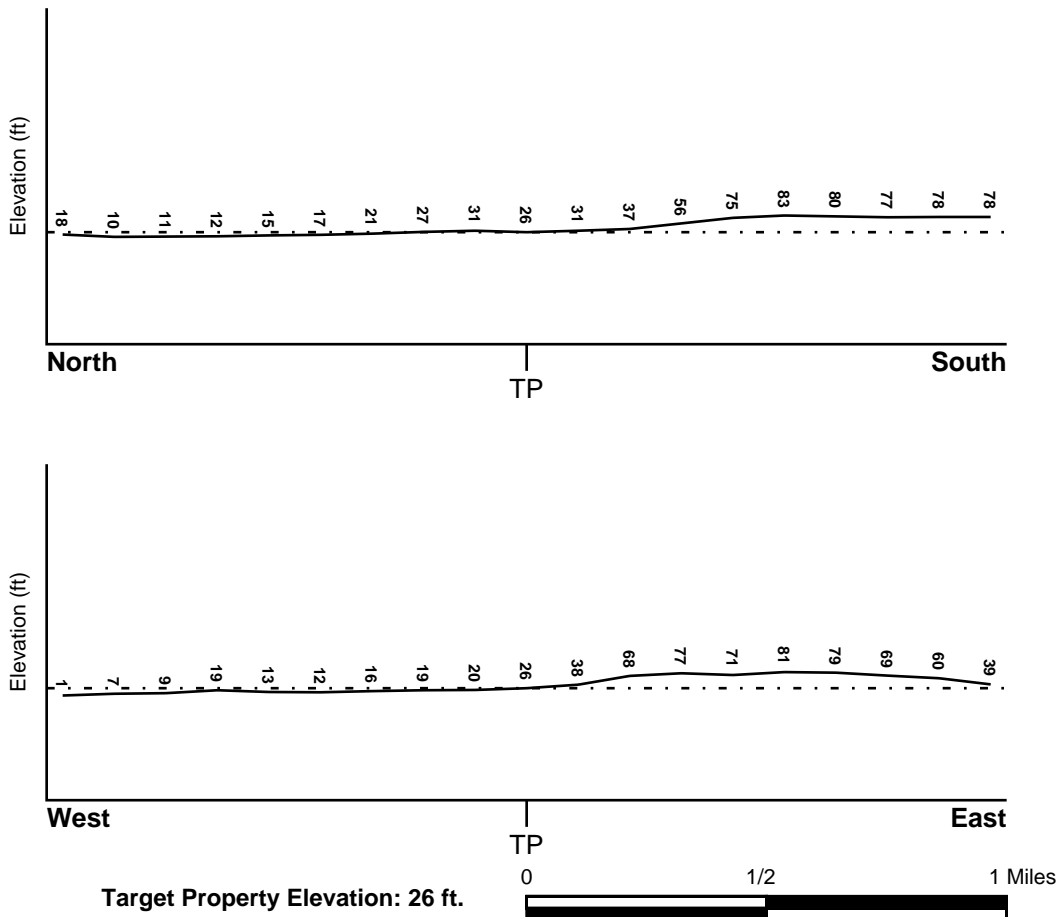
TOPOGRAPHIC INFORMATION

Surface topography may be indicative of the direction of surficial groundwater flow. This information can be used to assist the environmental professional in forming an opinion about the impact of nearby contaminated properties or, should contamination exist on the target property, what downgradient sites might be impacted.

TARGET PROPERTY TOPOGRAPHY

General Topographic Gradient: General WNW

SURROUNDING TOPOGRAPHY: ELEVATION PROFILES



Source: Topography has been determined from the USGS 7.5' Digital Elevation Model and should be evaluated on a relative (not an absolute) basis. Relative elevation information between sites of close proximity should be field verified.

GEOCHECK® - PHYSICAL SETTING SOURCE SUMMARY

HYDROLOGIC INFORMATION

Surface water can act as a hydrologic barrier to groundwater flow. Such hydrologic information can be used to assist the environmental professional in forming an opinion about the impact of nearby contaminated properties or, should contamination exist on the target property, what downgradient sites might be impacted.

Refer to the Physical Setting Source Map following this summary for hydrologic information (major waterways and bodies of water).

FEMA FLOOD ZONE

<u>Target Property County</u>	FEMA Flood
HUDSON, NJ	<u>Electronic Data</u>
	YES - refer to the Overview Map and Detail Map

Flood Plain Panel at Target Property: 3402230004B

Additional Panels in search area: 3402240001B
3402230002B
3402230005B

NATIONAL WETLAND INVENTORY

<u>NWI Quad at Target Property</u>	NWI Electronic
JERSEY CITY	<u>Data Coverage</u>
	YES - refer to the Overview Map and Detail Map

HYDROGEOLOGIC INFORMATION

Hydrogeologic information obtained by installation of wells on a specific site can often be an indicator of groundwater flow direction in the immediate area. Such hydrogeologic information can be used to assist the environmental professional in forming an opinion about the impact of nearby contaminated properties or, should contamination exist on the target property, what downgradient sites might be impacted.

Site-Specific Hydrogeological Data*:

Search Radius:	1.25 miles
Location Relative to TP:	1/2 - 1 Mile South
Site Name:	Jersey City Chromium Waste Site
Site EPA ID Number:	NJD980766752
Groundwater Flow Direction:	GENERALLY TOWARD THE HUDSON RIVER OR NEWARK BAY ON A REGIONAL BASIS.
Inferred Depth to Water:	10 feet.
Hydraulic Connection:	The site area is underlain by: 20 feet of unconsolidated materials (fill, sand, silt, and gravel); a clay/silt layer at estimated depths of 20 feet to 40 feet; and bedrock at a depth of 30 feet to 40
Sole Source Aquifer:	No information about a sole source aquifer is available
Data Quality:	Information is inferred in the CERCLIS investigation report(s)

AQUIFLOW®

Search Radius: 1.000 Mile.

EDR has developed the AQUIFLOW Information System to provide data on the general direction of groundwater flow at specific points. EDR has reviewed reports submitted by environmental professionals to regulatory authorities at select sites and has extracted the date of the report, groundwater flow direction as determined hydrogeologically, and the depth to water table.

<u>MAP ID</u>	<u>LOCATION FROM TP</u>	<u>GENERAL DIRECTION GROUNDWATER FLOW</u>
Not Reported		

GEOCHECK® - PHYSICAL SETTING SOURCE SUMMARY

GROUNDWATER FLOW VELOCITY INFORMATION

Groundwater flow velocity information for a particular site is best determined by a qualified environmental professional using site specific geologic and soil strata data. If such data are not reasonably ascertainable, it may be necessary to rely on other sources of information, including geologic age identification, rock stratigraphic unit and soil characteristics data collected on nearby properties and regional soil information. In general, contaminant plumes move more quickly through sandy-gravelly types of soils than silty-clayey types of soils.

GEOLOGIC INFORMATION IN GENERAL AREA OF TARGET PROPERTY

Geologic information can be used by the environmental professional in forming an opinion about the relative speed at which contaminant migration may be occurring.

ROCK STRATIGRAPHIC UNIT

Era: Mesozoic
System: Triassic
Series: Triassic mafic intrusives
Code: Tri (*decoded above as Era, System & Series*)

GEOLOGIC AGE IDENTIFICATION

Category: Plutonic and Intrusive Rocks

Geologic Age and Rock Stratigraphic Unit Source: P.G. Schruben, R.E. Arndt and W.J. Bawiec, Geology of the Conterminous U.S. at 1:2,500,000 Scale - a digital representation of the 1974 P.B. King and H.M. Beikman Map, USGS Digital Data Series DDS - 11 (1994).

DOMINANT SOIL COMPOSITION IN GENERAL AREA OF TARGET PROPERTY

The U.S. Department of Agriculture's (USDA) Soil Conservation Service (SCS) leads the National Cooperative Soil Survey (NCSS) and is responsible for collecting, storing, maintaining and distributing soil survey information for privately owned lands in the United States. A soil map in a soil survey is a representation of soil patterns in a landscape. Soil maps for STATSGO are compiled by generalizing more detailed (SSURGO) soil survey maps. The following information is based on Soil Conservation Service STATSGO data.

Soil Component Name: BOONTON

Soil Surface Texture: gravelly - loam

Hydrologic Group: Class C - Slow infiltration rates. Soils with layers impeding downward movement of water, or soils with moderately fine or fine textures.

Soil Drainage Class: Not reported

Hydric Status: Soil does not meet the requirements for a hydric soil.

Corrosion Potential - Uncoated Steel: MODERATE

Depth to Bedrock Min: > 60 inches

Depth to Bedrock Max: > 60 inches

GEOCHECK® - PHYSICAL SETTING SOURCE SUMMARY

Soil Layer Information							
Layer	Boundary		Soil Texture Class	Classification		Permeability Rate (in/hr)	Soil Reaction (pH)
	Upper	Lower		AASHTO Group	Unified Soil		
1	0 inches	8 inches	gravelly - loam	Silt-Clay Materials (more than 35 pct. passing No. 200), Silty Soils.	FINE-GRAINED SOILS, Silts and Clays (liquid limit less than 50%), Lean Clay. FINE-GRAINED SOILS, Silts and Clays (liquid limit less than 50%), silt.	Max: 2.00 Min: 0.60	Max: 5.50 Min: 4.50
2	8 inches	30 inches	gravelly - loam	Granular materials (35 pct. or less passing No. 200), Silty, or Clayey Gravel and Sand.	FINE-GRAINED SOILS, Silts and Clays (liquid limit less than 50%), Lean Clay. FINE-GRAINED SOILS, Silts and Clays (liquid limit less than 50%), silt.	Max: 2.00 Min: 0.60	Max: 6.00 Min: 4.50
3	30 inches	60 inches	gravelly - sandy loam	Granular materials (35 pct. or less passing No. 200), Silty, or Clayey Gravel and Sand.	COARSE-GRAINED SOILS, Sands, Sands with fines, Clayey sand.	Max: 0.20 Min: 0.06	Max: 6.50 Min: 5.60
4	60 inches	72 inches	loamy fine sand	Granular materials (35 pct. or less passing No. 200), Silty, or Clayey Gravel and Sand.	COARSE-GRAINED SOILS, Sands, Sands with fines, Clayey sand. COARSE-GRAINED SOILS, Sands, Sands with fines, Silty Sand.	Max: 2.00 Min: 0.06	Max: 7.30 Min: 5.60

OTHER SOIL TYPES IN AREA

Based on Soil Conservation Service STATSGO data, the following additional subordinant soil types may appear within the general area of target property.

Soil Surface Textures: shaly - loam
silt loam
extremely stony - loam
unweathered bedrock
very stony - loam
stony - silt loam
loam

Surficial Soil Types: shaly - loam
silt loam
extremely stony - loam

GEOCHECK® - PHYSICAL SETTING SOURCE SUMMARY

unweathered bedrock
 very stony - loam
 stony - silt loam
 loam

Shallow Soil Types: cobbly - fine sandy loam

Deeper Soil Types: gravelly - loam
 unweathered bedrock
 gravelly - sandy loam
 gravelly - fine sandy loam
 stratified

LOCAL / REGIONAL WATER AGENCY RECORDS

EDR Local/Regional Water Agency records provide water well information to assist the environmental professional in assessing sources that may impact ground water flow direction, and in forming an opinion about the impact of contaminant migration on nearby drinking water wells.

WELL SEARCH DISTANCE INFORMATION

<u>DATABASE</u>	<u>SEARCH DISTANCE (miles)</u>
Federal USGS	1.000
Federal FRDS PWS	Nearest PWS within 1 mile
State Database	1.000

FEDERAL USGS WELL INFORMATION

<u>MAP ID</u>	<u>WELL ID</u>	<u>LOCATION FROM TP</u>
No Wells Found		

FEDERAL FRDS PUBLIC WATER SUPPLY SYSTEM INFORMATION

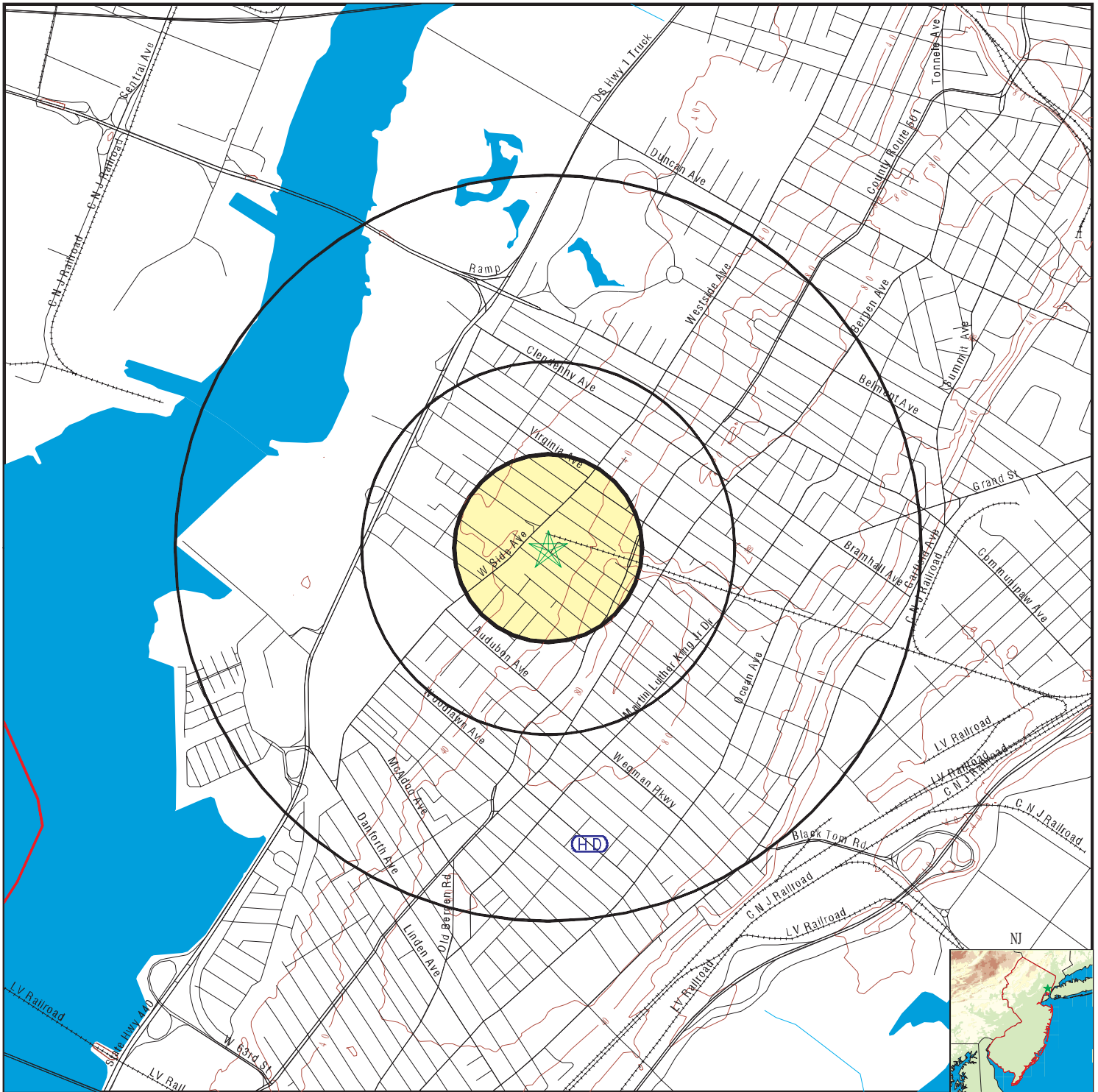
<u>MAP ID</u>	<u>WELL ID</u>	<u>LOCATION FROM TP</u>
No PWS System Found		

Note: PWS System location is not always the same as well location.

STATE DATABASE WELL INFORMATION

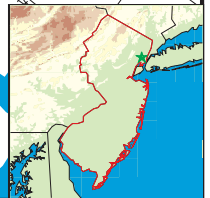
<u>MAP ID</u>	<u>WELL ID</u>	<u>LOCATION FROM TP</u>
No Wells Found		

PHYSICAL SETTING SOURCE MAP - 2643727.2s



- County Boundary
- Major Roads
- Contour Lines
- Earthquake epicenter, Richter 5 or greater
- Water Wells
- Public Water Supply Wells
- Cluster of Multiple Icons

- Groundwater Flow Direction
- Indeterminate Groundwater Flow at Location
- Groundwater Flow Varies at Location
- Closest Hydrogeological Data



SITE NAME: Site 203
 ADDRESS: 346 Claremont Ave.
 Jersey City NJ 07305
 LAT/LONG: 40.7140 / 74.0874

CLIENT: AECOM
 CONTACT: Christine Basinski
 INQUIRY #: 2643727.2s
 DATE: November 23, 2009 10:43 am

GEOCHECK® - PHYSICAL SETTING SOURCE MAP FINDINGS RADON

AREA RADON INFORMATION

State Database: NJ Radon

Tier Assessment Report

Zip	City	Tier	Total Sites	# sites>4 pCi/L
07305	JERSEY CITY	3	871	26

Federal EPA Radon Zone for HUDSON County: 2

- Note: Zone 1 indoor average level > 4 pCi/L.
 : Zone 2 indoor average level >= 2 pCi/L and <= 4 pCi/L.
 : Zone 3 indoor average level < 2 pCi/L.

Federal Area Radon Information for HUDSON COUNTY, NJ

Number of sites tested: 117

Area	Average Activity	% <4 pCi/L	% 4-20 pCi/L	% >20 pCi/L
Living Area	0.720 pCi/L	91%	9%	0%
Basement	1.180 pCi/L	91%	9%	0%

PHYSICAL SETTING SOURCE RECORDS SEARCHED

TOPOGRAPHIC INFORMATION

USGS 7.5' Digital Elevation Model (DEM)

Source: United States Geologic Survey

EDR acquired the USGS 7.5' Digital Elevation Model in 2002 and updated it in 2006. The 7.5 minute DEM corresponds to the USGS 1:24,000- and 1:25,000-scale topographic quadrangle maps. The DEM provides elevation data with consistent elevation units and projection.

Scanned Digital USGS 7.5' Topographic Map (DRG)

Source: United States Geologic Survey

A digital raster graphic (DRG) is a scanned image of a U.S. Geological Survey topographic map. The map images are made by scanning published paper maps on high-resolution scanners. The raster image is georeferenced and fit to the Universal Transverse Mercator (UTM) projection.

HYDROLOGIC INFORMATION

Flood Zone Data: This data, available in select counties across the country, was obtained by EDR in 1999 from the Federal Emergency Management Agency (FEMA). Data depicts 100-year and 500-year flood zones as defined by FEMA.

NWI: National Wetlands Inventory. This data, available in select counties across the country, was obtained by EDR in 2002 and 2005 from the U.S. Fish and Wildlife Service.

State Wetlands Data: Wetlands Inventory

Source: Department of Environmental Protection

Telephone: 609-984-2243

HYDROGEOLOGIC INFORMATION

AQUIFLOW^R Information System

Source: EDR proprietary database of groundwater flow information

EDR has developed the AQUIFLOW Information System (AIS) to provide data on the general direction of groundwater flow at specific points. EDR has reviewed reports submitted to regulatory authorities at select sites and has extracted the date of the report, hydrogeologically determined groundwater flow direction and depth to water table information.

GEOLOGIC INFORMATION

Geologic Age and Rock Stratigraphic Unit

Source: P.G. Schruben, R.E. Arndt and W.J. Bawiec, Geology of the Conterminous U.S. at 1:2,500,000 Scale - A digital representation of the 1974 P.B. King and H.M. Beikman Map, USGS Digital Data Series DDS - 11 (1994).

STATSGO: State Soil Geographic Database

Source: Department of Agriculture, Natural Resources Conservation Services

The U.S. Department of Agriculture's (USDA) Natural Resources Conservation Service (NRCS) leads the national Conservation Soil Survey (NCSS) and is responsible for collecting, storing, maintaining and distributing soil survey information for privately owned lands in the United States. A soil map in a soil survey is a representation of soil patterns in a landscape. Soil maps for STATSGO are compiled by generalizing more detailed (SSURGO) soil survey maps.

SSURGO: Soil Survey Geographic Database

Source: Department of Agriculture, Natural Resources Conservation Services (NRCS)

Telephone: 800-672-5559

SSURGO is the most detailed level of mapping done by the Natural Resources Conservation Services, mapping scales generally range from 1:12,000 to 1:63,360. Field mapping methods using national standards are used to construct the soil maps in the Soil Survey Geographic (SSURGO) database. SSURGO digitizing duplicates the original soil survey maps. This level of mapping is designed for use by landowners, townships and county natural resource planning and management.

PHYSICAL SETTING SOURCE RECORDS SEARCHED

LOCAL / REGIONAL WATER AGENCY RECORDS

FEDERAL WATER WELLS

PWS: Public Water Systems

Source: EPA/Office of Drinking Water

Telephone: 202-564-3750

Public Water System data from the Federal Reporting Data System. A PWS is any water system which provides water to at least 25 people for at least 60 days annually. PWSs provide water from wells, rivers and other sources.

PWS ENF: Public Water Systems Violation and Enforcement Data

Source: EPA/Office of Drinking Water

Telephone: 202-564-3750

Violation and Enforcement data for Public Water Systems from the Safe Drinking Water Information System (SDWIS) after August 1995. Prior to August 1995, the data came from the Federal Reporting Data System (FRDS).

USGS Water Wells: USGS National Water Inventory System (NWIS)

This database contains descriptive information on sites where the USGS collects or has collected data on surface water and/or groundwater. The groundwater data includes information on wells, springs, and other sources of groundwater.

STATE RECORDS

New Jersey Public-Community Water-Supply Wells

Source: Department of Environmental Protection, Geological Survey

Telephone: 609-984-6587

New Jersey Monitoring Wells

Source: Department of Environmental Quality

Telephone: 609-984-6587

Ambient Groundwater Quality of the New Jersey Part of the Newark Basin. Natural groundwater quality in the Newark Basin summarize natural groundwater quality in sedimentary bedrock formations of the Newark basin part of the Piedmont physiographic province of New Jersey.

OTHER STATE DATABASE INFORMATION

RADON

State Database: NJ Radon

Source: Department of Environmental Protection

Telephone: 609-984-5425

Radon Test Results

Area Radon Information

Source: USGS

Telephone: 703-356-4020

The National Radon Database has been developed by the U.S. Environmental Protection Agency (USEPA) and is a compilation of the EPA/State Residential Radon Survey and the National Residential Radon Survey. The study covers the years 1986 - 1992. Where necessary data has been supplemented by information collected at private sources such as universities and research institutions.

EPA Radon Zones

Source: EPA

Telephone: 703-356-4020

Sections 307 & 309 of IRAA directed EPA to list and identify areas of U.S. with the potential for elevated indoor radon levels.

OTHER

Airport Landing Facilities: Private and public use landing facilities

Source: Federal Aviation Administration, 800-457-6656

Epicenters: World earthquake epicenters, Richter 5 or greater

Source: Department of Commerce, National Oceanic and Atmospheric Administration

PHYSICAL SETTING SOURCE RECORDS SEARCHED

STREET AND ADDRESS INFORMATION

© 2009 Tele Atlas North America, Inc. All rights reserved. This material is proprietary and the subject of copyright protection and other intellectual property rights owned by or licensed to Tele Atlas North America, Inc. The use of this material is subject to the terms of a license agreement. You will be held liable for any unauthorized copying or disclosure of this material.