


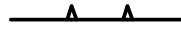


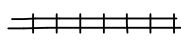
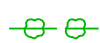




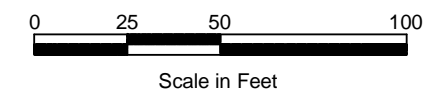



Legend

-  SITE 203 BOUNDARY
-  NJ TRANSIT R.O.W.
-  CONTOUR LINE
-  RETAINING WALL
-  STANDING WALL
-  FENCE
-  RAILROAD
-  SHRUBS
-  TREES
-  VEGETATION
-  CATCHBASIN
- MANHOLE
-  DUMPSTER



Piscataway on uspsw2vfp001\Data_uspsw2vfp001\Environment(J)
User: Karch,J1 Plotted: Aug 12, 2011 - 9:21am
File: J:\Project\PPG INDUSTRIES - PPG\Cadd\Site_203\Basemap_2011-08-11.dwg Layout: AOC Map

 ENVIRONMENT 30 Knightsbridge Road Suite 520 Piscataway, NJ 08854 Phone: 732.564.3600	PPG Industries 346 Claremont Avenue Hudson County, New Jersey		
	AREA OF CONCERN MAP SITE 203		
PROJECT NO. 60213472.1a	DRAWN BY: JK	DATE: 08/12/2011	FIGURE 3