

PHOTOGRAPHIC LOG


Client Name: PPG - HCC SITE 204		Site Location: 250 Johnston Ave, Jersey City NJ	Project No.: 60213464
Photo No.: 1	Date: 05/25/11		
Direction Photo Taken: S			
Description: S portion of the property with an active railroad (Hudson Bergen Light Rail Transit – HBLRT) passing through it and a paved roadway. Elevated railway at right side of photo.			

Photo No.: 2	Date: 05/25/11	
Direction Photo Taken: W		
Description: Two sets of elevated railroad tracks on the western boundary of the Site with vegetation in between		

PHOTOGRAPHIC LOG



Client Name: PPG - HCC SITE 204		Site Location: 250 Johnston Ave, Jersey City NJ	Project No.: 60213464
Photo No.: 3	Date: 05/25/11		
Direction Photo Taken: NE			
Description: Piles of railroad ballast. NJ Turnpike (NJTP) visible in the background.			

Photo No.: 4	Date: 05/25/11	
Direction Photo Taken: E		
Description: HBLRT running E and SW with passage underneath NJTP		

PHOTOGRAPHIC LOG


Client Name: PPG - HCC SITE 204		Site Location: 250 Johnston Ave, Jersey City NJ	Project No.: 60213464
Photo No.: 5	Date: 05/25/11		
Direction Photo Taken: S			
Description: Active HBLRT line			

Photo No.: 6	Date: 05/25/11	
Direction Photo Taken: S		
Description: Paved roadway along the transit light rail line		

PHOTOGRAPHIC LOG

Client Name: PPG - HCC SITE 204	Site Location: 250 Johnston Ave, Jersey City NJ	Project No.: 60213464
---	---	---------------------------------

Photo No.: 7	Date: 05/25/11
------------------------	--------------------------

Direction Photo Taken:
SE

Description:
Crossing point of the paved lot and the HBLRT line, leading underneath NJTP near Johnston Avenue



Photo No.: 8	Date: 05/25/11
------------------------	--------------------------

Direction Photo Taken:
S

Description:
S side of the property



PHOTOGRAPHIC LOG

Client Name: PPG - HCC SITE 204		Site Location: 250 Johnston Ave, Jersey City NJ	Project No.: 60213464
Photo No.: 9	Date: 05/25/11		
Direction Photo Taken: N			
Description: View of the N side of the Site from underneath the NJTP			

Photo No.: 10	Date: 05/25/11	
Direction Photo Taken: N		
Description: An island of vegetation with another paved pathway running parallel to the transit line on the eastern side		

PHOTOGRAPHIC LOG



Client Name: PPG - HCC SITE 204		Site Location: 250 Johnston Ave, Jersey City NJ	Project No.: 60213464
Photo No.: 11	Date: 05/25/11		
Direction Photo Taken: N			
Description: View of NJTP overpass			

Photo No.: 12	Date: 05/25/11	
Direction Photo Taken: E		
Description: View overlooking E of the site with views of NYC		

PHOTOGRAPHIC LOG



Client Name: PPG - HCC SITE 204		Site Location: 250 Johnston Ave, Jersey City NJ	Project No.: 60213464
Photo No.: 13	Date: 05/25/11		
Direction Photo Taken: NE			
Description: Sewer Manhole			

Photo No.: 14	Date: 05/25/11	
Direction Photo Taken: NE		
Description: Elevated soil section covered with vegetation, running on the E side of the railroad		

PHOTOGRAPHIC LOG

Client Name: PPG - HCC SITE 204		Site Location: 250 Johnston Ave, Jersey City NJ	Project No.: 60213464
Photo No.: 15	Date: 05/25/11		
Direction Photo Taken: NE			
Description: Paved area atop soil pile on the eastern boundary of Site with NJTP running adjacently			

Photo No.: 16	Date: 05/25/11		
Direction Photo Taken: E			
Description: A temporary storage containing road salt			


PHOTOGRAPHIC LOG

Client Name: PPG - HCC SITE 204		Site Location: 250 Johnston Ave, Jersey City NJ	Project No.: 60213464
Photo No.: 17	Date: 05/25/11		
Direction Photo Taken: SE			
Description: Storage area with salt			

Photo No.: 18	Date: 005/25/11		
Direction Photo Taken: SE			
Description: View of the containing blocks			

PHOTOGRAPHIC LOG

Client Name: PPG - HCC SITE 204		Site Location: 250 Johnston Ave, Jersey City NJ	Project No.: 60213464
Photo No.: 19	Date: 05/25/11		
Direction Photo Taken: NE			
Description: Salt following the flow of runoff towards the NE side of the Site			

Photo No.: 20	Date: 05/25/11		
Direction Photo Taken: N			
Description: Stagnant water on the NE corner of the paved lot			

PHOTOGRAPHIC LOG



Client Name: PPG - HCC SITE 204		Site Location: 250 Johnston Ave, Jersey City NJ	Project No.: 60213464
Photo No.: 21	Date: 05/25/11		
Direction Photo Taken: W			
Description: View of the railroad on the western boundary of the Site			

Photo No.: 22	Date: 05/25/11	
Direction Photo Taken: SW		
Description: The eastern side paved lot leading N		

PHOTOGRAPHIC LOG

Client Name: PPG - HCC SITE 204	Site Location: 250 Johnston Ave, Jersey City NJ	Project No.: 60213464
---	---	---------------------------------

Photo No.: 23	Date: 05/25/11
-------------------------	--------------------------

Direction Photo Taken:
SE

Description:
Another paved lot further north with municipal waste dumped around it; has stagnant water in the middle with a soil pile with overgrown vegetation



Photo No.: 24	Date: 05/25/11
-------------------------	--------------------------

Direction Photo Taken:
NW

Description:
View of the N side of the paved lot



PHOTOGRAPHIC LOG



Client Name: PPG - HCC SITE 204		Site Location: 250 Johnston Ave, Jersey City NJ	Project No.: 60213464
Photo No.: 25	Date: 05/25/11		
Direction Photo Taken: N			
Description: Stagnant water covering majority area of the lot			

Photo No.: 26	Date: 05/25/11		
Direction Photo Taken: SE			
Description: Stagnant water with soil pile and vegetation			

PHOTOGRAPHIC LOG


Client Name: PPG - HCC SITE 204		Site Location: 250 Johnston Ave, Jersey City NJ	Project No.: 60213464
Photo No.: 27	Date: 05/25/11	 A photograph showing a large, dark, irregularly shaped soil pile or mound in a wooded area. The pile is surrounded by dense green vegetation, including tall grasses and trees. The ground around the pile appears to be a mix of dirt and some debris.	
Direction Photo Taken: E			
Description: View of the soil pile			

Photo No.: 28	Date: 05/25/11	 A photograph showing a paved lot with a large, shallow pond in the foreground. The pond reflects the sky and surrounding vegetation. In the background, there is a concrete bridge or overpass structure. The area is surrounded by dense green bushes and trees.	
Direction Photo Taken: SE			
Description: S portion of the paved lot			