


**Site 204**

250 Johnston Ave  
Jersey City, NJ 07304

Inquiry Number: 2643727.26s  
November 23, 2009

# The EDR Radius Map™ Report with GeoCheck®



440 Wheelers Farms Road  
Milford, CT 06461  
Toll Free: 800.352.0050  
[www.edrnet.com](http://www.edrnet.com)

# TABLE OF CONTENTS

<u>SECTION</u>	<u>PAGE</u>
Executive Summary .....	ES1
Overview Map .....	2
Detail Map .....	3
Map Findings Summary .....	4
Map Findings .....	7
Orphan Summary .....	880
Government Records Searched/Data Currency Tracking .....	GR-1
 <b><u>GEOCHECK ADDENDUM</u></b>	
Physical Setting Source Addendum .....	A-1
Physical Setting Source Summary .....	A-2
Physical Setting Source Map .....	A-7
Physical Setting Source Map Findings .....	A-8
Physical Setting Source Records Searched .....	A-9

***Thank you for your business.***  
 Please contact EDR at 1-800-352-0050  
 with any questions or comments.

### Disclaimer - Copyright and Trademark Notice

This Report contains certain information obtained from a variety of public and other sources reasonably available to Environmental Data Resources, Inc. It cannot be concluded from this Report that coverage information for the target and surrounding properties does not exist from other sources. **NO WARRANTY EXPRESSED OR IMPLIED, IS MADE WHATSOEVER IN CONNECTION WITH THIS REPORT. ENVIRONMENTAL DATA RESOURCES, INC. SPECIFICALLY DISCLAIMS THE MAKING OF ANY SUCH WARRANTIES, INCLUDING WITHOUT LIMITATION, MERCHANTABILITY OR FITNESS FOR A PARTICULAR USE OR PURPOSE. ALL RISK IS ASSUMED BY THE USER. IN NO EVENT SHALL ENVIRONMENTAL DATA RESOURCES, INC. BE LIABLE TO ANYONE, WHETHER ARISING OUT OF ERRORS OR OMISSIONS, NEGLIGENCE, ACCIDENT OR ANY OTHER CAUSE, FOR ANY LOSS OF DAMAGE, INCLUDING, WITHOUT LIMITATION, SPECIAL, INCIDENTAL, CONSEQUENTIAL, OR EXEMPLARY DAMAGES. ANY LIABILITY ON THE PART OF ENVIRONMENTAL DATA RESOURCES, INC. IS STRICTLY LIMITED TO A REFUND OF THE AMOUNT PAID FOR THIS REPORT.** Purchaser accepts this Report "AS IS". Any analyses, estimates, ratings, environmental risk levels or risk codes provided in this Report are provided for illustrative purposes only, and are not intended to provide, nor should they be interpreted as providing any facts regarding, or prediction or forecast of, any environmental risk for any property. Only a Phase I Environmental Site Assessment performed by an environmental professional can provide information regarding the environmental risk for any property. Additionally, the information provided in this Report is not to be construed as legal advice.

Copyright 2009 by Environmental Data Resources, Inc. All rights reserved. Reproduction in any media or format, in whole or in part, of any report or map of Environmental Data Resources, Inc., or its affiliates, is prohibited without prior written permission.

EDR and its logos (including Sanborn and Sanborn Map) are trademarks of Environmental Data Resources, Inc. or its affiliates. All other trademarks used herein are the property of their respective owners.

## EXECUTIVE SUMMARY

A search of available environmental records was conducted by Environmental Data Resources, Inc (EDR). The report was designed to assist parties seeking to meet the search requirements of EPA's Standards and Practices for All Appropriate Inquiries (40 CFR Part 312), the ASTM Standard Practice for Environmental Site Assessments (E 1527-05) or custom requirements developed for the evaluation of environmental risk associated with a parcel of real estate.

### TARGET PROPERTY INFORMATION

#### ADDRESS

250 JOHNSTON AVE  
JERSEY CITY, NJ 07304

#### COORDINATES

Latitude (North): 40.710800 - 40° 42' 38.9"  
Longitude (West): 74.055100 - 74° 3' 18.4"  
Universal Transverse Mercator: Zone 18  
UTM X (Meters): 579816.6  
UTM Y (Meters): 4506872.0  
State Plane X (Feet): 615455.4  
State Plane Y (Feet): 684152.1  
Elevation: 8 ft. above sea level

### USGS TOPOGRAPHIC MAP ASSOCIATED WITH TARGET PROPERTY

Target Property Map: 40074-F1 JERSEY CITY, NJ  
Most Recent Revision: 1981

### AERIAL PHOTOGRAPHY IN THIS REPORT

Photo Year: 2006  
Source: USDA

### TARGET PROPERTY SEARCH RESULTS

The target property was not listed in any of the databases searched by EDR.

### DATABASES WITH NO MAPPED SITES

No mapped sites were found in EDR's search of available ("reasonably ascertainable ") government records either on the target property or within the search radius around the target property for the following databases:

### STANDARD ENVIRONMENTAL RECORDS

#### ***Federal NPL site list***

Proposed NPL..... Proposed National Priority List Sites

## EXECUTIVE SUMMARY

NPL LIENS..... Federal Superfund Liens

### ***Federal Delisted NPL site list***

Delisted NPL..... National Priority List Deletions

### ***Federal ERNS list***

ERNS..... Emergency Response Notification System

### ***State and tribal landfill and/or solid waste disposal site lists***

SWF/LF..... Solid Waste Facility Directory

### ***State and tribal leaking storage tank lists***

INDIAN LUST..... Leaking Underground Storage Tanks on Indian Land

### ***State and tribal registered storage tank lists***

MAJOR FACILITIES..... List of Major Facilities

INDIAN UST..... Underground Storage Tanks on Indian Land

### ***State and tribal voluntary cleanup sites***

INDIAN VCP..... Voluntary Cleanup Priority Listing

## **ADDITIONAL ENVIRONMENTAL RECORDS**

### ***Local Brownfield lists***

US BROWNFIELDS..... A Listing of Brownfields Sites

### ***Local Lists of Landfill / Solid Waste Disposal Sites***

DEBRIS REGION 9..... Torres Martinez Reservation Illegal Dump Site Locations

ODI..... Open Dump Inventory

SWRCY..... Approved Class B Recycling Facilities

INDIAN ODI..... Report on the Status of Open Dumps on Indian Lands

### ***Local Lists of Hazardous waste / Contaminated Sites***

US CDL..... Clandestine Drug Labs

US HIST CDL..... National Clandestine Laboratory Register

### ***Local Land Records***

LIENS 2..... CERCLA Lien Information

LUCIS..... Land Use Control Information System

LIENS..... Environmental LIENS

### ***Records of Emergency Release Reports***

HMIRS..... Hazardous Materials Information Reporting System

# EXECUTIVE SUMMARY

## ***Other Ascertainable Records***

DOT OPS.....	Incident and Accident Data
DOD.....	Department of Defense Sites
FUDS.....	Formerly Used Defense Sites
UMTRA.....	Uranium Mill Tailings Sites
MINES.....	Mines Master Index File
TRIS.....	Toxic Chemical Release Inventory System
TSCA.....	Toxic Substances Control Act
FTTS.....	FIFRA/ TSCA Tracking System - FIFRA (Federal Insecticide, Fungicide, & Rodenticide Act)/TSCA (Toxic Substances Control Act)
HIST FTTS.....	FIFRA/TSCA Tracking System Administrative Case Listing
SSTS.....	Section 7 Tracking Systems
PADS.....	PCB Activity Database System
MLTS.....	Material Licensing Tracking System
RADINFO.....	Radiation Information Database
UIC.....	Underground Injection Wells Database
HIST MAJOR FACILITIES.....	List of Major Facilities
NPDES.....	New Jersey Pollutant Discharge Elimination System Dischargers
INDIAN RESERV.....	Indian Reservations
SCRD DRYCLEANERS.....	State Coalition for Remediation of Drycleaners Listing
PCB TRANSFORMER.....	PCB Transformer Registration Database

## **SURROUNDING SITES: SEARCH RESULTS**

Surrounding sites were identified in the following databases.

Elevations have been determined from the USGS Digital Elevation Model and should be evaluated on a relative (not an absolute) basis. Relative elevation information between sites of close proximity should be field verified. Sites with an elevation equal to or higher than the target property have been differentiated below from sites with an elevation lower than the target property. Page numbers and map identification numbers refer to the EDR Radius Map report where detailed data on individual sites can be reviewed.

Sites listed in ***bold italics*** are in multiple databases.

Unmappable (orphan) sites are not considered in the foregoing analysis.

## **STANDARD ENVIRONMENTAL RECORDS**

### ***Federal NPL site list***

NPL: Also known as Superfund, the National Priority List database is a subset of CERCLIS and identifies over 1,200 sites for priority cleanup under the Superfund program. The source of this database is the U.S. EPA.

A review of the NPL list, as provided by EDR, and dated 10/01/2009 has revealed that there is 1 NPL site within approximately 1.125 miles of the target property.

<u>Equal/Higher Elevation</u>	<u>Address</u>	<u>Direction / Distance</u>	<u>Map ID</u>	<u>Page</u>
<b><i>HUDSON RIVER PCBs</i></b>	<b><i>NO STREET APPLICABLE</i></b>	<b><i>E 1/2 - 1 (0.702 mi.)</i></b>	<b><i>0</i></b>	<b><i>7</i></b>

## EXECUTIVE SUMMARY

### ***Federal CERCLIS list***

CERCLIS: The Comprehensive Environmental Response, Compensation and Liability Information System contains data on potentially hazardous waste sites that have been reported to the USEPA by states, municipalities, private companies and private persons, pursuant to Section 103 of the Comprehensive Environmental Response, Compensation and Liability Act (CERCLA). CERCLIS contains sites which are either proposed to or on the National Priorities List (NPL) and sites which are in the screening and assessment phase for possible inclusion on the NPL.

A review of the CERCLIS list, as provided by EDR, and dated 06/30/2009 has revealed that there are 5 CERCLIS sites within approximately 0.625 miles of the target property.

<u>Equal/Higher Elevation</u>	<u>Address</u>	<u>Direction / Distance</u>	<u>Map ID</u>	<u>Page</u>
<b>WOODWARD METAL PROCESSING CORP</b>	<b>125 WOODWARD STREET</b>	<b>W 1/2 - 1 (0.581 mi.)</b>	<b>BF288</b>	<b>483</b>
<u>Lower Elevation</u>	<u>Address</u>	<u>Direction / Distance</u>	<u>Map ID</u>	<u>Page</u>
<b>PITTSBURGH METALS &amp; GRAPHICS</b>	<b>41-59 AETNA STREET (FOO</b>	<b>E 0 - 1/8 (0.124 mi.)</b>	<b>F63</b>	<b>130</b>
<b>JERSEY CITY CHROMIUM WASTE SIT</b>	<b>237 GRAND ST</b>	<b>ENE 1/2 - 1 (0.527 mi.)</b>	<b>BB263</b>	<b>462</b>
<b>JERSEY CITY CHROMIUM WASTE SIT</b>	<b>223-225 GRAND ST</b>	<b>ENE 1/2 - 1 (0.556 mi.)</b>	<b>BG274</b>	<b>469</b>
<b>JERSEY CITY CHROMIUM WASTE SIT</b>	<b>215-217 GRAND ST</b>	<b>ENE 1/2 - 1 (0.569 mi.)</b>	<b>BG279</b>	<b>473</b>

### ***Federal CERCLIS NFRAP site List***

CERC-NFRAP: Archived sites are sites that have been removed and archived from the inventory of CERCLIS sites. Archived status indicates that, to the best of EPA's knowledge, assessment at a site has been completed and that EPA has determined no further steps will be taken to list this site on the National Priorities List (NPL), unless information indicates this decision was not appropriate or other considerations require a recommendation for listing at a later time. This decision does not necessarily mean that there is no hazard associated with a given site; it only means that, based upon available information, the location is not judged to be a potential NPL site.

A review of the CERC-NFRAP list, as provided by EDR, and dated 06/23/2009 has revealed that there are 5 CERC-NFRAP sites within approximately 0.625 miles of the target property.

<u>Equal/Higher Elevation</u>	<u>Address</u>	<u>Direction / Distance</u>	<u>Map ID</u>	<u>Page</u>
<b>PACIFIC AVENUE DUMP</b>	<b>PACIFIC AVE</b>	<b>NW 1/8 - 1/4 (0.230 mi.)</b>	<b>128</b>	<b>248</b>
<b>CHARLES MUNDT &amp; SONS</b>	<b>498 JOHNSTON AVENUE</b>	<b>WNW 1/4 - 1/2 (0.477 mi.)</b>	<b>AY233</b>	<b>423</b>
<b>ERIE LACKAWANNA RR</b>	<b>200 PACIFIC AVE</b>	<b>WSW 1/2 - 1 (0.545 mi.)</b>	<b>269</b>	<b>467</b>
<b>GORDEN SERVICES INC</b>	<b>181 PACIFIC AVE</b>	<b>WSW 1/2 - 1 (0.598 mi.)</b>	<b>BM303</b>	<b>505</b>
<u>Lower Elevation</u>	<u>Address</u>	<u>Direction / Distance</u>	<u>Map ID</u>	<u>Page</u>
<b>SUMMIT METALS INC.</b>	<b>36-44 AETNA STREET</b>	<b>E 1/8 - 1/4 (0.131 mi.)</b>	<b>F66</b>	<b>149</b>

### ***Federal RCRA CORRACTS facilities list***

CORRACTS: CORRACTS is a list of handlers with RCRA Corrective Action Activity. This report shows which nationally-defined corrective action core events have occurred for every handler that has had corrective action activity.

A review of the CORRACTS list, as provided by EDR, and dated 09/15/2009 has revealed that there are 3

## EXECUTIVE SUMMARY

CORRACTS sites within approximately 1.125 miles of the target property.

<u>Equal/Higher Elevation</u>	<u>Address</u>	<u>Direction / Distance</u>	<u>Map ID</u>	<u>Page</u>
<i>ONYX DIV MILLMASTER ONYX GROUP</i>	<i>190 WARREN ST</i>	<i>E 1/2 - 1 (0.752 mi.)</i>	<i>BX355</i>	<i>591</i>
<i>COLGATE PALMOLIVE CO INC</i>	<i>105 HUDSON ST</i>	<i>E 1 - 2 (1.044 mi.)</i>	<i>DG477</i>	<i>814</i>
<u>Lower Elevation</u>	<u>Address</u>	<u>Direction / Distance</u>	<u>Map ID</u>	<u>Page</u>
<i>R F E INDUSTRIES INC</i>	<i>JERSEY AVE - FOOT OF</i>	<i>ENE 1/4 - 1/2 (0.271 mi.)</i>	<i>AB156</i>	<i>297</i>

### ***Federal RCRA non-CORRACTS TSD facilities list***

RCRA-TSDF: RCRAInfo is EPA's comprehensive information system, providing access to data supporting the Resource Conservation and Recovery Act (RCRA) of 1976 and the Hazardous and Solid Waste Amendments (HSWA) of 1984. The database includes selective information on sites which generate, transport, store, treat and/or dispose of hazardous waste as defined by the Resource Conservation and Recovery Act (RCRA). Transporters are individuals or entities that move hazardous waste from the generator offsite to a facility that can recycle, treat, store, or dispose of the waste. TSDFs treat, store, or dispose of the waste.

A review of the RCRA-TSDF list, as provided by EDR, and dated 11/12/2008 has revealed that there are 2 RCRA-TSDF sites within approximately 0.625 miles of the target property.

<u>Equal/Higher Elevation</u>	<u>Address</u>	<u>Direction / Distance</u>	<u>Map ID</u>	<u>Page</u>
<i>DIXON JOSEPH CRUCIBLE CO</i>	<i>167 WAYNE ST</i>	<i>NNE 1/2 - 1 (0.502 mi.)</i>	<i>249</i>	<i>446</i>
<u>Lower Elevation</u>	<u>Address</u>	<u>Direction / Distance</u>	<u>Map ID</u>	<u>Page</u>
<i>R F E INDUSTRIES INC</i>	<i>JERSEY AVE - FOOT OF</i>	<i>ENE 1/4 - 1/2 (0.271 mi.)</i>	<i>AB156</i>	<i>297</i>

### ***Federal RCRA generators list***

RCRA-LQG: RCRAInfo is EPA's comprehensive information system, providing access to data supporting the Resource Conservation and Recovery Act (RCRA) of 1976 and the Hazardous and Solid Waste Amendments (HSWA) of 1984. The database includes selective information on sites which generate, transport, store, treat and/or dispose of hazardous waste as defined by the Resource Conservation and Recovery Act (RCRA). Large quantity generators (LQGs) generate over 1,000 kilograms (kg) of hazardous waste, or over 1 kg of acutely hazardous waste per month.

A review of the RCRA-LQG list, as provided by EDR, and dated 11/12/2008 has revealed that there is 1 RCRA-LQG site within approximately 0.375 miles of the target property.

<u>Equal/Higher Elevation</u>	<u>Address</u>	<u>Direction / Distance</u>	<u>Map ID</u>	<u>Page</u>
<i>95 VAN DAM CORPORATION</i>	<i>300 COMMUNIPAW AVE</i>	<i>WSW 1/4 - 1/2 (0.263 mi.)</i>	<i>AA150</i>	<i>287</i>

## EXECUTIVE SUMMARY

RCRA-SQG: RCRAInfo is EPA's comprehensive information system, providing access to data supporting the Resource Conservation and Recovery Act (RCRA) of 1976 and the Hazardous and Solid Waste Amendments (HSWA) of 1984. The database includes selective information on sites which generate, transport, store, treat and/or dispose of hazardous waste as defined by the Resource Conservation and Recovery Act (RCRA). Small quantity generators (SQGs) generate between 100 kg and 1,000 kg of hazardous waste per month.

A review of the RCRA-SQG list, as provided by EDR, and dated 11/12/2008 has revealed that there are 5 RCRA-SQG sites within approximately 0.375 miles of the target property.

<u>Equal/Higher Elevation</u>	<u>Address</u>	<u>Direction / Distance</u>	<u>Map ID</u>	<u>Page</u>
<b>NJ TRANSIT - HUDSON BERGEN LRT</b>	<b>265 JOHNSTON AVENUE</b>	<b>0 - 1/8 (0.000 mi.)</b>	<b>A8</b>	<b>48</b>
SIGN & CUSTOM METAL	62 MONITOR ST	W 1/8 - 1/4 (0.176 mi.)	P102	222
<b>NJS CONSTRUCTION CORP - BOARD</b>	<b>260 MONMOUTH ST</b>	<b>NNE 1/8 - 1/4 (0.248 mi.)</b>	<b>141</b>	<b>265</b>
JERSEY CITY MEDICAL CENTER	355 GRAND ST	NE 1/4 - 1/2 (0.271 mi.)	AC158	321
<u>Lower Elevation</u>	<u>Address</u>	<u>Direction / Distance</u>	<u>Map ID</u>	<u>Page</u>
<b>R F E INDUSTRIES INC</b>	<b>JERSEY AVE - FOOT OF</b>	<b>ENE 1/4 - 1/2 (0.271 mi.)</b>	<b>AB156</b>	<b>297</b>

RCRA-CESQG: RCRAInfo is EPA's comprehensive information system, providing access to data supporting the Resource Conservation and Recovery Act (RCRA) of 1976 and the Hazardous and Solid Waste Amendments (HSWA) of 1984. The database includes selective information on sites which generate, transport, store, treat and/or dispose of hazardous waste as defined by the Resource Conservation and Recovery Act (RCRA). Conditionally exempt small quantity generators (CESQGs) generate less than 100 kg of hazardous waste, or less than 1 kg of acutely hazardous waste per month.

A review of the RCRA-CESQG list, as provided by EDR, and dated 11/12/2008 has revealed that there are 2 RCRA-CESQG sites within approximately 0.375 miles of the target property.

<u>Equal/Higher Elevation</u>	<u>Address</u>	<u>Direction / Distance</u>	<u>Map ID</u>	<u>Page</u>
<b>COLONY CLEANERS</b>	<b>436 GRAND STREET</b>	<b>NNE 1/8 - 1/4 (0.201 mi.)</b>	<b>O122</b>	<b>245</b>
TALON PAINT PRODUCTS CO	205 BRIGHT ST	N 1/4 - 1/2 (0.346 mi.)	AI185	349

### **State- and tribal - equivalent CERCLIS**

SHWS: Known contaminated sites in New Jersey except those associated with Bureau of Underground Storage Sites (BUST)

A review of the SHWS list, as provided by EDR, and dated 08/31/2009 has revealed that there are 280 SHWS sites within approximately 1.125 miles of the target property.

<u>Equal/Higher Elevation</u>	<u>Address</u>	<u>Direction / Distance</u>	<u>Map ID</u>	<u>Page</u>
<b>L&amp;L SELECT CONTAINER SERVICE</b>	<b>240 JOHNSTON AVE</b>	<b>0 - 1/8 (0.000 mi.)</b>	<b>A6</b>	<b>47</b>
Status: ACTIVE				
VIP CONTAINER REPAIR INCORPORA	248 JOHNSTON AVE	0 - 1/8 (0.000 mi.)	A12	72
Status: PENDING				
<b>437 445 WHITON STREET</b>	<b>437 445 WHITON ST</b>	<b>W 0 - 1/8 (0.107 mi.)</b>	<b>G49</b>	<b>114</b>
Status: CLOSED				
<b>JOHNSTON 11 ASSOCIATES LLC</b>	<b>ASH ST / WHITON ST</b>	<b>W 0 - 1/8 (0.109 mi.)</b>	<b>G55</b>	<b>120</b>
Status: ACTIVE				
<b>JERSEY CITY REDEVELOPMENT AGEN</b>	<b>100 MONITOR STREET</b>	<b>W 1/8 - 1/4 (0.141 mi.)</b>	<b>H71</b>	<b>154</b>
Status: ACTIVE				



## EXECUTIVE SUMMARY

<u>Equal/Higher Elevation</u>	<u>Address</u>	<u>Direction / Distance</u>	<u>Map ID</u>	<u>Page</u>
<b>JERSEY CITY REDEVELOPMENT AGEN</b> Status: ACTIVE	<b>PACIFIC AVE &amp; ASH ST</b>	<b>WNW 1/8 - 1/4 (0.150 mi.)</b>	<b>G75</b>	<b>159</b>
<b>HUDSON COUNTY CHROMATE 128</b> Status: CLOSED	<b>65 MONITOR ST</b>	<b>W 1/8 - 1/4 (0.157 mi.)</b>	<b>H83</b>	<b>163</b>
<b>ACTIVE EXPRESS COMPANY</b> Status: ACTIVE	<b>282 PINE ST</b>	<b>W 1/8 - 1/4 (0.157 mi.)</b>	<b>M87</b>	<b>165</b>
<b>60 MONITOR STREET</b> Status: ACTIVE	<b>60 MONITOR ST</b>	<b>W 1/8 - 1/4 (0.178 mi.)</b>	<b>P103</b>	<b>224</b>
HUDSON COUNTY CHROMATE 161 Status: CLOSED	79 MAPLE ST	W 1/8 - 1/4 (0.180 mi.)	M105	225
HUDSON COUNTY CHROMATE 39 Status: CLOSED	260 PINE ST	W 1/8 - 1/4 (0.190 mi.)	Q108	228
<b>JERSEY CITY</b> Status: PENDING	<b>411 GRAND ST</b>	<b>NNE 1/8 - 1/4 (0.198 mi.)</b>	<b>T114</b>	<b>232</b>
<b>PSE&amp;G COMPANY</b> Status: ACTIVE	<b>PACIFIC AVE / GRAND S</b>	<b>N 1/8 - 1/4 (0.198 mi.)</b>	<b>S119</b>	<b>237</b>
SUNOCO 0006-9583 Status: ACTIVE	465 GRAND ST	N 1/8 - 1/4 (0.198 mi.)	S120	238
<b>SABRETT FOOD PRODUCTS CORP</b> Status: ACTIVE	<b>50 COLDEN ST</b>	<b>NNE 1/8 - 1/4 (0.234 mi.)</b>	<b>T131</b>	<b>251</b>
<b>101 MAPLE STREET</b> Status: ACTIVE	<b>101 MAPLE ST</b>	<b>W 1/8 - 1/4 (0.235 mi.)</b>	<b>W134</b>	<b>256</b>
<b>LIBERTY IRON WORKS</b> Status: CLOSED	<b>378 JOHNSTON AVE</b>	<b>W 1/8 - 1/4 (0.244 mi.)</b>	<b>V136</b>	<b>256</b>
<b>A MELUSO &amp; SONS INC</b> Status: ACTIVE	<b>17 BATES ST</b>	<b>N 1/8 - 1/4 (0.245 mi.)</b>	<b>X138</b>	<b>259</b>
<b>SCHOMBURG CHARTER SCHOOL</b> Status: ACTIVE	<b>508 540 GRAND ST</b>	<b>NNW 1/8 - 1/4 (0.250 mi.)</b>	<b>Y144</b>	<b>281</b>
<b>95 VAN DAM CORPORATION @ BTS W</b> Status: ACTIVE	<b>300 COMMUNIPAW AVE</b>	<b>WSW 1/4 - 1/2 (0.263 mi.)</b>	<b>AA148</b>	<b>285</b>
<b>LARTNEC REALTY CO</b> Status: ACTIVE	<b>297 COMMUNIPAW AVE</b>	<b>WSW 1/4 - 1/2 (0.268 mi.)</b>	<b>AA153</b>	<b>289</b>
<b>300 WHITON STREET</b> Status: CLOSED	<b>300 WHITON ST</b>	<b>W 1/4 - 1/2 (0.290 mi.)</b>	<b>Z163</b>	<b>330</b>
<b>CHURCH OF THE ASSUMPTION/ALL S</b> Status: ACTIVE	<b>344 PACIFIC AVE</b>	<b>W 1/4 - 1/2 (0.303 mi.)</b>	<b>AG169</b>	<b>333</b>
<b>100 LAFAYETTE STREET</b> Status: CLOSED	<b>100 LAFAYETTE ST</b>	<b>W 1/4 - 1/2 (0.312 mi.)</b>	<b>AG173</b>	<b>338</b>
<b>HUDSON COUNTY CHROMATE 93</b> Status: ACTIVE	<b>PHILLIP ST / COMMUNIP</b>	<b>SSW 1/4 - 1/2 (0.316 mi.)</b>	<b>AE176</b>	<b>340</b>
BAKER SEALANTS & COATING COMPA Status: CLOSED	234 SUYDAM AVE	WSW 1/4 - 1/2 (0.342 mi.)	AH181	345
<b>TALON PAINT PRODUCTS</b> Status: PENDING	<b>205 BRIGHT ST</b>	<b>N 1/4 - 1/2 (0.346 mi.)</b>	<b>AI186</b>	<b>350</b>
JERSEY CITY SCHOOL #22 Status: ACTIVE	264 VAN HORNE ST	W 1/4 - 1/2 (0.354 mi.)	AK190	356

## EXECUTIVE SUMMARY

<u>Equal/Higher Elevation</u>	<u>Address</u>	<u>Direction / Distance</u>	<u>Map ID</u>	<u>Page</u>
<b>JERSEY CITY SCHOOL #3</b> Status: CLOSED	<b>70 BRIGHT ST</b>	<b>ENE 1/4 - 1/2 (0.370 mi.)</b>	<b>AL201</b>	<b>381</b>
<b>338 YORK STREET</b> Status: CLOSED	<b>338 YORK ST</b>	<b>NE 1/4 - 1/2 (0.373 mi.)</b>	<b>AM205</b>	<b>387</b>
<b>332 YORK STREET</b> Status: CLOSED	<b>332 YORK ST</b>	<b>NE 1/4 - 1/2 (0.376 mi.)</b>	<b>AM207</b>	<b>388</b>
<b>J &amp; D TRANSPORTATION EQUIPMENT</b> Status: ACTIVE	<b>130 PINE ST</b>	<b>WSW 1/4 - 1/2 (0.395 mi.)</b>	<b>AP211</b>	<b>391</b>
<b>278 HALLADAY STREET</b> Status: CLOSED	<b>278 HALLADAY ST</b>	<b>W 1/4 - 1/2 (0.397 mi.)</b>	<b>AO212</b>	<b>394</b>
<b>281 PACIFIC AVENUE</b> Status: ACTIVE	<b>281 PACIFIC AVE</b>	<b>W 1/4 - 1/2 (0.398 mi.)</b>	<b>AQ214</b>	<b>395</b>
<b>350 MONTGOMERY STREET</b> Status: CLOSED	<b>350 MONTGOMERY ST</b>	<b>NNE 1/4 - 1/2 (0.401 mi.)</b>	<b>AR216</b>	<b>396</b>
HUDSON COUNTY CHROMATE 06 Status: CLOSED	378 COMMUNIPAW AVE	W 1/4 - 1/2 (0.422 mi.)	AS220	404
<b>253 HALLADAY STREET</b> Status: CLOSED	<b>253 HALLADAY ST</b>	<b>W 1/4 - 1/2 (0.430 mi.)</b>	<b>AQ221</b>	<b>404</b>
<b>250 BARROW STREET</b> Status: CLOSED	<b>250 BARROW ST</b>	<b>ENE 1/4 - 1/2 (0.434 mi.)</b>	<b>AT223</b>	<b>405</b>
<b>281 YORK STREET</b> Status: CLOSED	<b>281 YORK ST</b>	<b>ENE 1/4 - 1/2 (0.437 mi.)</b>	<b>AT224</b>	<b>406</b>
<b>32 BISHOP STREET</b> Status: CLOSED	<b>32 BISHOP ST</b>	<b>WNW 1/4 - 1/2 (0.449 mi.)</b>	<b>AU225</b>	<b>407</b>
<b>143 MERCER STREET</b> Status: ACTIVE	<b>143 MERCER ST</b>	<b>NE 1/4 - 1/2 (0.466 mi.)</b>	<b>AW228</b>	<b>409</b>
<b>141 MERCER STREET</b> Status: CLOSED	<b>141 MERCER ST</b>	<b>NE 1/4 - 1/2 (0.467 mi.)</b>	<b>AW229</b>	<b>409</b>
<b>JAMES J FERRIS HIGH SCHOOL</b> Status: ACTIVE	<b>35 COLGATE ST</b>	<b>N 1/4 - 1/2 (0.475 mi.)</b>	<b>AX230</b>	<b>410</b>
<b>PORKY PRODUCTS INC</b> Status: ACTIVE	<b>135 AMITY ST</b>	<b>NW 1/4 - 1/2 (0.486 mi.)</b>	<b>AZ235</b>	<b>426</b>
<b>HUDSON CNTY TRANSPORT</b> Status: ACTIVE	<b>124 AMITY ST</b>	<b>NW 1/4 - 1/2 (0.495 mi.)</b>	<b>AZ237</b>	<b>429</b>
HUDSON COUNTY CHROMATE 13 Status: CLOSED	215 HALLADAY ST	W 1/4 - 1/2 (0.497 mi.)	AV239	430
<b>GULF GAS STATION</b> Status: ACTIVE	<b>650 GRAND ST</b>	<b>WNW 1/4 - 1/2 (0.497 mi.)</b>	<b>240</b>	<b>430</b>
<b>WHITLOCK CORDAGE FORMER</b> Status: ACTIVE	<b>160 LAFAYETTE ST</b>	<b>W 1/4 - 1/2 (0.498 mi.)</b>	<b>BA242</b>	<b>439</b>
<b>280 BARROW STREET</b> Status: CLOSED	<b>280 BARROW ST</b>	<b>ENE 1/4 - 1/2 (0.498 mi.)</b>	<b>BC245</b>	<b>444</b>
<b>WY INDUSTRIES INC</b> Status: ACTIVE	<b>115 AMITY ST</b>	<b>NW 1/2 - 1 (0.512 mi.)</b>	<b>AZ250</b>	<b>450</b>
<b>284 BARROW STREET</b> Status: CLOSED	<b>284 BARROW ST</b>	<b>NE 1/2 - 1 (0.512 mi.)</b>	<b>BC252</b>	<b>453</b>

## EXECUTIVE SUMMARY

<u>Equal/Higher Elevation</u>	<u>Address</u>	<u>Direction / Distance</u>	<u>Map ID</u>	<u>Page</u>
<b>85 MERCER STREET</b> Status: CLOSED	<b>85 MERCER ST</b>	<b>NE 1/2 - 1 (0.519 mi.)</b>	<b>BC255</b>	<b>457</b>
<b>286 BARROW STREET</b> Status: CLOSED	<b>286 BARROW ST</b>	<b>NE 1/2 - 1 (0.519 mi.)</b>	<b>BC260</b>	<b>459</b>
TENMARC BUILDING Status: CLOSED	430 COMMUNIPAW AVE	W 1/2 - 1 (0.523 mi.)	BE261	460
<b>VERIZON COMMUNICATIONS INC JOH</b> Status: ACTIVE	<b>533 JOHNSTON AVENUE</b>	<b>WNW 1/2 - 1 (0.540 mi.)</b>	<b>268</b>	<b>464</b>
<b>63 MERCER STREET</b> Status: CLOSED	<b>63 MERCER ST</b>	<b>ENE 1/2 - 1 (0.548 mi.)</b>	<b>BC270</b>	<b>468</b>
<b>131 VAN HORNE STREET</b> Status: CLOSED	<b>131 VAN HORNE ST</b>	<b>W 1/2 - 1 (0.549 mi.)</b>	<b>BF271</b>	<b>468</b>
<b>5 HAMPTON COURT</b> Status: CLOSED	<b>5 HAMPTON CT</b>	<b>NE 1/2 - 1 (0.557 mi.)</b>	<b>275</b>	<b>470</b>
JOSEPH DIXON CRUCIBLE COMPANY Status: CLOSED	351 MONMOUTH ST	NNE 1/2 - 1 (0.564 mi.)	278	472
<b>HUDSON CNTY VOTECH SCHOOL</b> Status: ACTIVE	<b>525 MONTGOMERY ST</b>	<b>NNW 1/2 - 1 (0.573 mi.)</b>	<b>BH284</b>	<b>478</b>
WOODWARD METAL PROCESSING CORP Status: CLOSED	125 WOODWARD ST	W 1/2 - 1 (0.581 mi.)	BF287	482
<b>N SUMERGRADE &amp; SONS</b> Status: ACTIVE	<b>449 COMMUNIPAW AVE</b>	<b>W 1/2 - 1 (0.582 mi.)</b>	<b>BK293</b>	<b>491</b>
<b>44 MERCER ST</b> Status: ACTIVE	<b>44 MERCER ST</b>	<b>ENE 1/2 - 1 (0.582 mi.)</b>	<b>BL296</b>	<b>497</b>
<b>COLUMBIA PAINTED LAB INC</b> Status: CLOSED	<b>452 COMMUNIPAW AVE</b>	<b>W 1/2 - 1 (0.588 mi.)</b>	<b>BK298</b>	<b>500</b>
<b>KNP REALTY CORP</b> Status: ACTIVE	<b>12 COLES ST</b>	<b>NNE 1/2 - 1 (0.596 mi.)</b>	<b>301</b>	<b>504</b>
<b>53 WAYNE STREET</b> Status: CLOSED	<b>53 WAYNE ST</b>	<b>NE 1/2 - 1 (0.605 mi.)</b>	<b>BO307</b>	<b>510</b>
<b>51 WAYNE STREET</b> Status: CLOSED	<b>51 WAYNE ST</b>	<b>ENE 1/2 - 1 (0.608 mi.)</b>	<b>BO309</b>	<b>510</b>
<b>GORDON TERMINAL SERVICES CORP</b> Status: PENDING	<b>175 PACIFIC AVE</b>	<b>WSW 1/2 - 1 (0.617 mi.)</b>	<b>BM310</b>	<b>511</b>
<b>328 BARROW STREET</b> Status: CLOSED	<b>328 BARROW ST</b>	<b>NE 1/2 - 1 (0.624 mi.)</b>	<b>313</b>	<b>512</b>
<b>704 GRAND STREET</b> Status: ACTIVE	<b>704 GRAND ST</b>	<b>W 1/2 - 1 (0.625 mi.)</b>	<b>BQ314</b>	<b>514</b>
<b>MAX LUMBER &amp; MILLWORK CORP</b> Status: ACTIVE	<b>1112 GARFIELD AVE</b>	<b>W 1/2 - 1 (0.630 mi.)</b>	<b>BQ315</b>	<b>515</b>
<b>SUNOCO 0006-9112</b> Status: CLOSED	<b>470 COMMUNIPAW AVE</b>	<b>W 1/2 - 1 (0.633 mi.)</b>	<b>BQ316</b>	<b>515</b>
<b>373 SECOND STREET</b> Status: ACTIVE	<b>373 2ND ST</b>	<b>NNE 1/2 - 1 (0.637 mi.)</b>	<b>BR318</b>	<b>520</b>
BRUNO & CHICONELLI L.L.C. Status: CLOSED	432 2ND ST	N 1/2 - 1 (0.641 mi.)	319	521

## EXECUTIVE SUMMARY

<u>Equal/Higher Elevation</u>	<u>Address</u>	<u>Direction / Distance</u>	<u>Map ID</u>	<u>Page</u>
<b>GIPSON &amp; SONS INC</b> Status: CLOSED	<b>1046 GARFIELD AVE</b>	<b>W 1/2 - 1 (0.655 mi.)</b>	<b>320</b>	<b>521</b>
<b>279 NEWARK AVENUE</b> Status: CLOSED	<b>279 NEWARK AVE</b>	<b>NNE 1/2 - 1 (0.668 mi.)</b>	<b>BR321</b>	<b>527</b>
<b>BURNA ROAD DEVELOPMENT</b> Status: ACTIVE	<b>BURMA RD / THOMAS MCG</b>	<b>SW 1/2 - 1 (0.671 mi.)</b>	<b>323</b>	<b>529</b>
<b>FIRST STEPS DAY CARE CENTER</b> Status: ACTIVE	<b>285 NEWARK AVE</b>	<b>NNE 1/2 - 1 (0.673 mi.)</b>	<b>BR324</b>	<b>529</b>
<b>URBAN LEAGUE F HUDSON COUNTY</b> Status: ACTIVE	<b>723 GRAND ST</b>	<b>W 1/2 - 1 (0.676 mi.)</b>	<b>325</b>	<b>530</b>
<b>546 JERSEY AVE</b> Status: ACTIVE	<b>546 JERSEY AVE</b>	<b>NE 1/2 - 1 (0.677 mi.)</b>	<b>BS326</b>	<b>532</b>
<b>55 CLIFTON PLACE</b> Status: CLOSED	<b>55 CLIFTON PL</b>	<b>NW 1/2 - 1 (0.684 mi.)</b>	<b>327</b>	<b>533</b>
<b>558 1/2 JERSEY AVENUE</b> Status: ACTIVE	<b>558 JERSEY AVE</b>	<b>NE 1/2 - 1 (0.707 mi.)</b>	<b>BS329</b>	<b>535</b>
<b>QUALITY TECHNOLOGY SERVICES @</b> Status: ACTIVE	<b>95 CHRISTOPHER COLUMBUS</b>	<b>E 1/2 - 1 (0.708 mi.)</b>	<b>330</b>	<b>535</b>
<b>111 135 THOMAS MCGOVERN DRIVE</b> Status: ACTIVE	<b>111 135 THOMAS MCGOVERN</b>	<b>SW 1/2 - 1 (0.714 mi.)</b>	<b>331</b>	<b>539</b>
<b>92 SUMMIT AVENUE</b> Status: CLOSED	<b>92 SUMMIT AVE</b>	<b>WNW 1/2 - 1 (0.714 mi.)</b>	<b>BU332</b>	<b>540</b>
<b>METROPOLITAN TELETRONICS CORPO</b> Status: ACTIVE	<b>975 GARFIELD AVE</b>	<b>W 1/2 - 1 (0.719 mi.)</b>	<b>BV333</b>	<b>540</b>
<b>562 JERSEY AVE</b> Status: CLOSED	<b>562 JERSEY AVE</b>	<b>NE 1/2 - 1 (0.719 mi.)</b>	<b>BS334</b>	<b>541</b>
<b>CONRAIL GREENVILLE YARDS (JCRA)</b> Status: CLOSED	<b>100 SUMMIT PL</b>	<b>WNW 1/2 - 1 (0.720 mi.)</b>	<b>BU335</b>	<b>541</b>
<b>SUMMIT IMPORT CORP</b> Status: ACTIVE	<b>100 SUMMIT PL</b>	<b>WNW 1/2 - 1 (0.720 mi.)</b>	<b>BU336</b>	<b>542</b>
<b>102 SUMMIT AVENUE</b> Status: CLOSED	<b>102 SUMMIT AVE</b>	<b>WNW 1/2 - 1 (0.720 mi.)</b>	<b>BU337</b>	<b>543</b>
<b>303 3RD STREET</b> Status: CLOSED	<b>303 3RD ST</b>	<b>NNE 1/2 - 1 (0.721 mi.)</b>	<b>BW338</b>	<b>543</b>
<b>FULTON LANDING</b> Status: ACTIVE	<b>149 ESSEX ST</b>	<b>E 1/2 - 1 (0.722 mi.)</b>	<b>BX339</b>	<b>545</b>
<b>BOOKBINDERS INCORPORATED</b> Status: CLOSED	<b>245 CORNELISON AVE</b>	<b>NNW 1/2 - 1 (0.723 mi.)</b>	<b>BY340</b>	<b>546</b>
<b>242 FIRST STREET</b> Status: CLOSED	<b>242 1ST ST</b>	<b>NE 1/2 - 1 (0.723 mi.)</b>	<b>341</b>	<b>547</b>
<b>HUDSON COUNTY CHROMATE 121</b> Status: ACTIVE	<b>960 GARFIELD AVE</b>	<b>W 1/2 - 1 (0.724 mi.)</b>	<b>BV342</b>	<b>547</b>
<b>ST PETERS PREPARATORY SCHOOL</b> Status: CLOSED Status: CLOSED	<b>144 GRAND ST</b>	<b>E 1/2 - 1 (0.727 mi.)</b>	<b>BT343</b>	<b>548</b>
<b>293 3RD STREET</b> Status: CLOSED	<b>293 3RD ST</b>	<b>NNE 1/2 - 1 (0.729 mi.)</b>	<b>BW344</b>	<b>550</b>

## EXECUTIVE SUMMARY

<u>Equal/Higher Elevation</u>	<u>Address</u>	<u>Direction / Distance</u>	<u>Map ID</u>	<u>Page</u>
<b>VILLAGE SERVICE CENTER</b> Status: ACTIVE	<b>316 NEWARK AVE</b>	<b>NNE 1/2 - 1 (0.729 mi.)</b>	<b>BZ345</b>	<b>552</b>
<b>BLOCK DRUG COMPANY INC</b> Status: ACTIVE	<b>257 CORNELISON AVE</b>	<b>NNW 1/2 - 1 (0.737 mi.)</b>	<b>BY346</b>	<b>561</b>
<b>SONNY'S GYM</b> Status: CLOSED	<b>107 123 PACIFIC AVE</b>	<b>WSW 1/2 - 1 (0.739 mi.)</b>	<b>347</b>	<b>564</b>
<b>USTS 129 ESSEX ST</b> Status: CLOSED	<b>129 ESSEX ST</b>	<b>E 1/2 - 1 (0.745 mi.)</b>	<b>BX349</b>	<b>569</b>
<b>RODERMOND INDUSTRIES INCORPORA</b> Status: ACTIVE	<b>153 WARREN ST</b>	<b>E 1/2 - 1 (0.748 mi.)</b>	<b>350</b>	<b>570</b>
<b>PIER HOUSE CONDOMINIUMS</b> Status: ACTIVE	<b>175 WARREN ST</b>	<b>E 1/2 - 1 (0.749 mi.)</b>	<b>BX351</b>	<b>571</b>
<b>HUDSON COUNTY CHROMATE 186</b> Status: ACTIVE	<b>947 GARFIELD AVE</b>	<b>W 1/2 - 1 (0.750 mi.)</b>	<b>352</b>	<b>572</b>
427 427 1/2 MONMOUTH STREET Status: ACTIVE	427 MONMOUTH ST	NNE 1/2 - 1 (0.751 mi.)	CA353	573
<b>ONYX CHEMICAL CO</b> Status: ACTIVE	<b>190 WARREN ST</b>	<b>E 1/2 - 1 (0.752 mi.)</b>	<b>BX354</b>	<b>573</b>
<b>322 4TH STREET</b> Status: CLOSED	<b>322 4TH ST</b>	<b>NNE 1/2 - 1 (0.753 mi.)</b>	<b>CA356</b>	<b>603</b>
195 BAY STREET Status: CLOSED	195 BAY ST	NE 1/2 - 1 (0.754 mi.)	357	603
<b>30 MILL ROAD</b> Status: CLOSED	<b>30 MILL RD</b>	<b>NNW 1/2 - 1 (0.763 mi.)</b>	<b>358</b>	<b>604</b>
<b>JERSEY CITY MEDICAL CENTER</b> Status: ACTIVE	<b>50 BALDWIN AVE</b>	<b>NW 1/2 - 1 (0.768 mi.)</b>	<b>359</b>	<b>604</b>
<b>ATTANASIO GARAGE</b> Status: CLOSED	<b>380 5TH ST</b>	<b>NNE 1/2 - 1 (0.773 mi.)</b>	<b>BZ360</b>	<b>639</b>
<b>GIANTS TRAINING CENTER &amp; NJEDA</b> Status: ACTIVE	<b>GRAND ST / WARREN ST</b>	<b>E 1/2 - 1 (0.774 mi.)</b>	<b>361</b>	<b>640</b>
<b>366 5TH STREET</b> Status: CLOSED	<b>366 5TH ST</b>	<b>NNE 1/2 - 1 (0.777 mi.)</b>	<b>BZ362</b>	<b>640</b>
<b>281 4TH STREET</b> Status: CLOSED	<b>281 4TH ST</b>	<b>NNE 1/2 - 1 (0.787 mi.)</b>	<b>CB363</b>	<b>641</b>
<b>278 4TH STREET</b> Status: ACTIVE	<b>278 4TH ST</b>	<b>NNE 1/2 - 1 (0.790 mi.)</b>	<b>CB364</b>	<b>641</b>
<b>590 1/2 JERSEY AVENUE</b> Status: PENDING	<b>590 JERSEY AVE</b>	<b>NNE 1/2 - 1 (0.793 mi.)</b>	<b>CB366</b>	<b>642</b>
<b>269 4TH STREET</b> Status: CLOSED	<b>269 4TH ST</b>	<b>NNE 1/2 - 1 (0.801 mi.)</b>	<b>CB368</b>	<b>643</b>
<b>JERSEY CITY FIRE DEPARTMENT</b> Status: CLOSED	<b>355 NEWARK AVE</b>	<b>N 1/2 - 1 (0.805 mi.)</b>	<b>CC369</b>	<b>643</b>
4TH AND JERSEY AVE. OIL SPILL Status: PENDING	4TH AVE / JERSEY AVE	NNE 1/2 - 1 (0.806 mi.)	CB370	645
<b>219 SUMMIT AVENUE</b> Status: CLOSED	<b>219 SUMMIT AVE</b>	<b>NW 1/2 - 1 (0.811 mi.)</b>	<b>371</b>	<b>645</b>

## EXECUTIVE SUMMARY

<u>Equal/Higher Elevation</u>	<u>Address</u>	<u>Direction / Distance</u>	<u>Map ID</u>	<u>Page</u>
352 MARIN BOULEVARD Status: ACTIVE	352 LUIS MUNOZ MARIN BL	ENE 1/2 - 1 (0.814 mi.)	CD372	646
<b>GETTY 95137</b> Status: ACTIVE	<b>351 LUIS MUNOZ MARIN BL</b>	<b>ENE 1/2 - 1 (0.814 mi.)</b>	<b>CD373</b>	<b>646</b>
<b>45 BELMONT AVENUE</b> Status: ACTIVE	<b>45 BELMONT AVE</b>	<b>WNW 1/2 - 1 (0.819 mi.)</b>	<b>CE374</b>	<b>646</b>
<b>44 BELMONT AVENUE</b> Status: CLOSED	<b>44 BELMONT AVE</b>	<b>WNW 1/2 - 1 (0.819 mi.)</b>	<b>CE375</b>	<b>647</b>
<b>DESIMON AUTO BODY</b> Status: ACTIVE	<b>380 NEWARK AVE</b>	<b>N 1/2 - 1 (0.819 mi.)</b>	<b>CC376</b>	<b>648</b>
<b>329A ARLINGTON AVENUE</b> Status: CLOSED	<b>329 ARLINGTON AVE</b>	<b>W 1/2 - 1 (0.826 mi.)</b>	<b>CF377</b>	<b>649</b>
<b>HUDSON COUNTY CHROMATE 178</b> Status: ACTIVE	<b>BURMA RD / THEODORE C</b>	<b>SW 1/2 - 1 (0.827 mi.)</b>	<b>CG378</b>	<b>649</b>
<b>DG3 NORTH AMERICA</b> Status: ACTIVE	<b>100 BURMA RD</b>	<b>SW 1/2 - 1 (0.827 mi.)</b>	<b>CG379</b>	<b>650</b>
<b>73 BALDWIN AVENUE</b> Status: CLOSED	<b>73 BALDWIN AVE</b>	<b>NNW 1/2 - 1 (0.833 mi.)</b>	<b>380</b>	<b>653</b>
<b>MANISCHEWITZ CO</b> Status: ACTIVE	<b>1 MANISCHEWITZ PLZA</b>	<b>ENE 1/2 - 1 (0.836 mi.)</b>	<b>CH381</b>	<b>655</b>
<b>HUDSON COUNTY CHROMATE 206</b> Status: ACTIVE	<b>200 THEODORE CONRAD DR</b>	<b>SSW 1/2 - 1 (0.840 mi.)</b>	<b>382</b>	<b>659</b>
<b>79 CRESENT AVENUE</b> Status: ACTIVE	<b>79 CRESENT AVE</b>	<b>WNW 1/2 - 1 (0.842 mi.)</b>	<b>CI383</b>	<b>660</b>
<b>77 CRESCENT AVENUE</b> Status: CLOSED	<b>77 CRESCENT AVE</b>	<b>WNW 1/2 - 1 (0.843 mi.)</b>	<b>CI384</b>	<b>661</b>
<b>243A SUMMIT AVENUE</b> Status: CLOSED	<b>243 SUMMIT AVE</b>	<b>NW 1/2 - 1 (0.846 mi.)</b>	<b>CJ385</b>	<b>661</b>
<b>309 ARLINGTON AVE</b> Status: ACTIVE	<b>309 ARLINGTON AVE</b>	<b>W 1/2 - 1 (0.848 mi.)</b>	<b>CF386</b>	<b>662</b>
<b>MAC MILLAN BLOEDEL CONTAINERS</b> Status: ACTIVE	<b>ACADEMY ST &amp; MILL RD</b>	<b>NNW 1/2 - 1 (0.848 mi.)</b>	<b>CK387</b>	<b>662</b>
<b>CHARLES H ANDERSON INC</b> Status: CLOSED	<b>ACADEMY ST &amp; MILL RD</b>	<b>NNW 1/2 - 1 (0.848 mi.)</b>	<b>CK388</b>	<b>669</b>
C YARD Status: PENDING	ACADEMY ST / MILL RD	NNW 1/2 - 1 (0.848 mi.)	CK389	670
<b>CARNIVAL CLEANERS</b> Status: CLOSED	<b>609 JERSEY AVE</b>	<b>NNE 1/2 - 1 (0.850 mi.)</b>	<b>390</b>	<b>670</b>
<b>BRENTWOOD OPTICAL CORPORATION</b> Status: ACTIVE	<b>95 MONTGOMERY ST</b>	<b>ENE 1/2 - 1 (0.853 mi.)</b>	<b>CL391</b>	<b>674</b>
<b>HUDSON COUNTY CHROMATE 137</b> Status: ACTIVE	<b>45 HALLADAY ST</b>	<b>WSW 1/2 - 1 (0.853 mi.)</b>	<b>392</b>	<b>678</b>
<b>77 ERIE STREET</b> Status: CLOSED	<b>77 ERIE ST</b>	<b>NE 1/2 - 1 (0.855 mi.)</b>	<b>394</b>	<b>680</b>
HUDSON COUNTY CHROMATE 135 Status: ACTIVE	51 PACIFIC AVE	WSW 1/2 - 1 (0.859 mi.)	CM395	680

## EXECUTIVE SUMMARY

<u>Equal/Higher Elevation</u>	<u>Address</u>	<u>Direction / Distance</u>	<u>Map ID</u>	<u>Page</u>
<b>PACIFIC PROPERTIES</b> Status: CLOSED	51 PACIFIC AVE	WSW 1/2 - 1 (0.859 mi.)	CM396	680
<b>THE CLOROX CO</b> Status: ACTIVE	125 THEODORE CONRAD DR	SSW 1/2 - 1 (0.860 mi.)	397	681
<b>HUDSON COUNTY CHROMATE 197</b> Status: ACTIVE	GRAND ST / WASHINGTON	E 1/2 - 1 (0.862 mi.)	398	683
<b>68 GARDNER AVENUE</b> Status: ACTIVE	68 GARDNER AVE	WNW 1/2 - 1 (0.862 mi.)	399	683
<b>185 RANDOLPH AVENUE</b> Status: ACTIVE	185 RANDOLPH AVE	W 1/2 - 1 (0.877 mi.)	CN401	684
<b>HUDSON COUNTY CHROMATE 189</b> Status: ACTIVE	LUIS MUNOZ MARIN BLVD	NE 1/2 - 1 (0.882 mi.)	CO402	685
<b>DUKES AUTO REPAIR</b> Status: ACTIVE	175 2ND ST	NE 1/2 - 1 (0.882 mi.)	CO403	685
<b>69 BELMONT AVENUE</b> Status: CLOSED	69 BELMONT AVE	WNW 1/2 - 1 (0.883 mi.)	404	686
<b>181 RANDOLPH AVENUE</b> Status: ACTIVE	181 RANDOLPH AVE	W 1/2 - 1 (0.883 mi.)	CN405	686
<b>671 ASSOCIATES</b> Status: CLOSED	671 MONTGOMERY ST	NW 1/2 - 1 (0.885 mi.)	CJ406	687
<b>457 WAYNE STREET</b> Status: CLOSED	457 WAYNE ST	NNW 1/2 - 1 (0.886 mi.)	407	689
<b>MONTGOMERY ASSOCIATES</b> Status: CLOSED	75 MONTGOMERY ST	E 1/2 - 1 (0.890 mi.)	CL408	689
<b>25 ELIZABETH STREET</b> Status: CLOSED	25 ELIZABETH ST	N 1/2 - 1 (0.891 mi.)	CP409	690
17 VROOM STREET/113 BALDWIN AV Status: CLOSED	17 VROOM ST	NNW 1/2 - 1 (0.891 mi.)	410	692
<b>HUDSON COUNTY CHROMATE 143</b> Status: ACTIVE	846 GARFIELD AVE	WSW 1/2 - 1 (0.901 mi.)	411	692
<b>JERSEY CITY ARMORY &amp; OMS</b> Status: ACTIVE	78 MONTGOMERY ST	NW 1/2 - 1 (0.904 mi.)	412	693
<b>NEW JERSEY BELL TELEPHONE COMP</b> Status: CLOSED	71 MADISON AVE	W 1/2 - 1 (0.905 mi.)	413	704
<b>19 ELIZABETH STREET</b> Status: ACTIVE	19 ELIZABETH ST	N 1/2 - 1 (0.905 mi.)	CP414	705
<b>FRANK B ROSS CO INC</b> Status: ACTIVE	22 HALLADAY ST	WSW 1/2 - 1 (0.911 mi.)	415	707
<b>64 MORRIS STREET</b> Status: CLOSED	64 MORRIS ST	E 1/2 - 1 (0.913 mi.)	416	712
<b>GREEN TREE CONSTRUCTION INC</b> Status: ACTIVE	244 6TH ST	NNE 1/2 - 1 (0.913 mi.)	417	713
<b>HUDSON COUNTY CHROMATE 77</b> Status: ACTIVE	383 8TH ST	N 1/2 - 1 (0.920 mi.)	418	714
<b>146 5TH STREET</b> Status: ACTIVE	146 5TH ST	NE 1/2 - 1 (0.921 mi.)	CQ419	715

## EXECUTIVE SUMMARY

<u>Equal/Higher Elevation</u>	<u>Address</u>	<u>Direction / Distance</u>	<u>Map ID</u>	<u>Page</u>
<b>358 8TH STREET</b> Status: ACTIVE	<b>358 8TH ST</b>	<b>NNE 1/2 - 1 (0.927 mi.)</b>	<b>421</b>	<b>716</b>
<b>THE SHAW WALKER CO</b> Status: CLOSED	<b>55 EDWARD HART DR</b>	<b>SSW 1/2 - 1 (0.933 mi.)</b>	<b>422</b>	<b>717</b>
<b>644 JERSEY AVENUE</b> Status: CLOSED	<b>644 JERSEY AVE</b>	<b>NNE 1/2 - 1 (0.936 mi.)</b>	<b>424</b>	<b>720</b>
<b>S&amp;S AUTO REPAIRS INC</b> Status: ACTIVE	<b>225 231 MONTICELLO AVE</b>	<b>NW 1/2 - 1 (0.943 mi.)</b>	<b>426</b>	<b>722</b>
<b>FORMER MAINTENANCE GARAGE</b> Status: ACTIVE	<b>311 WASHINGTON ST</b>	<b>ENE 1/2 - 1 (0.951 mi.)</b>	<b>427</b>	<b>723</b>
<b>HUDSON COUNTY CHROMATE 132</b> Status: ACTIVE	<b>808 GARFIELD AVE</b>	<b>WSW 1/2 - 1 (0.955 mi.)</b>	<b>CS428</b>	<b>724</b>
<b>14 BURMA ROAD</b> Status: ACTIVE	<b>14 BURMA RD</b>	<b>SW 1/2 - 1 (0.956 mi.)</b>	<b>429</b>	<b>727</b>
<b>208 6TH STREET</b> Status: CLOSED	<b>208 6TH ST</b>	<b>NE 1/2 - 1 (0.956 mi.)</b>	<b>CQ430</b>	<b>727</b>
<b>FEDERAL MACHINE CO INC</b> Status: ACTIVE	<b>807 GARFIELD AVE</b>	<b>WSW 1/2 - 1 (0.958 mi.)</b>	<b>CS431</b>	<b>728</b>
<b>39 ESSEX STREET</b> Status: CLOSED	<b>39 ESSEX ST</b>	<b>E 1/2 - 1 (0.959 mi.)</b>	<b>432</b>	<b>735</b>
<b>206 6TH STREET</b> Status: CLOSED	<b>206 6TH ST</b>	<b>NE 1/2 - 1 (0.959 mi.)</b>	<b>CQ433</b>	<b>737</b>
66 YORK STREET ASSOCIATES Status: CLOSED	66 YORK ST	E 1/2 - 1 (0.961 mi.)	CT434	737
<b>204 6TH STREET</b> Status: CLOSED	<b>204 6TH ST</b>	<b>NE 1/2 - 1 (0.962 mi.)</b>	<b>CQ435</b>	<b>737</b>
<b>231 BRUNSWICK STREET</b> Status: CLOSED	<b>231 BRUNSWICK ST</b>	<b>NNE 1/2 - 1 (0.963 mi.)</b>	<b>436</b>	<b>738</b>
<b>256 FAIRMOUNT AVENUE</b> Status: CLOSED	<b>256 FAIRMOUNT AVE</b>	<b>NW 1/2 - 1 (0.966 mi.)</b>	<b>437</b>	<b>738</b>
<b>294 8TH STREET</b> Status: CLOSED	<b>294 8TH ST</b>	<b>NNE 1/2 - 1 (0.966 mi.)</b>	<b>438</b>	<b>739</b>
<b>ACE CANVAS &amp; TENT CORPORATION</b> Status: ACTIVE	<b>103 GREENE ST</b>	<b>E 1/2 - 1 (0.967 mi.)</b>	<b>CT439</b>	<b>739</b>
<b>THE BERGEN SCHOOL</b> Status: ACTIVE	<b>36 EMORY ST</b>	<b>WNW 1/2 - 1 (0.967 mi.)</b>	<b>440</b>	<b>741</b>
<b>200 6TH STREET</b> Status: CLOSED	<b>200 6TH ST</b>	<b>NE 1/2 - 1 (0.968 mi.)</b>	<b>CQ441</b>	<b>743</b>
43 MONTGOMERY STREET Status: CLOSED	43 MONTGOMERY ST	E 1/2 - 1 (0.970 mi.)	CU442	743
<b>BEST FOODS US</b> Status: ACTIVE	<b>180 BALDWIN AVE</b>	<b>NNW 1/2 - 1 (0.977 mi.)</b>	<b>443</b>	<b>743</b>
<b>30 MONTGOMERY ST</b> Status: CLOSED	<b>30 MONTGOMERY ST</b>	<b>E 1/2 - 1 (0.983 mi.)</b>	<b>CU444</b>	<b>752</b>
<b>6 HIGH STREET</b> Status: CLOSED	<b>6 HIGH ST</b>	<b>NNW 1/2 - 1 (0.985 mi.)</b>	<b>CV445</b>	<b>753</b>



## EXECUTIVE SUMMARY

<u>Equal/Higher Elevation</u>	<u>Address</u>	<u>Direction / Distance</u>	<u>Map ID</u>	<u>Page</u>
<b>540 MERCER STREET</b> Status: ACTIVE	<b>540 MERCER ST</b>	<b>NW 1/2 - 1 (0.985 mi.)</b>	<b>CW446</b>	<b>754</b>
<b>84 JORDAN AVENUE</b> Status: CLOSED	<b>84 JORDAN AVE</b>	<b>NNW 1/2 - 1 (0.992 mi.)</b>	<b>448</b>	<b>758</b>
<b>546 BRAMHALL AVENUE</b> Status: ACTIVE	<b>546 BRAMHALL AVE</b>	<b>W 1/2 - 1 (0.996 mi.)</b>	<b>CX449</b>	<b>758</b>
LIBERTY STATE PARK Status: ACTIVE	200 MORRIS PESIN DR	SW 1/2 - 1 (0.998 mi.)	450	759
<b>548 BRAMHALL AVENUE</b> Status: ACTIVE	<b>548 BRAMHALL AVE</b>	<b>W 1 - 2 (1.001 mi.)</b>	<b>CX451</b>	<b>759</b>
<b>287 PAVONIA AVENUE</b> Status: CLOSED	<b>287 PAVONIA AVE</b>	<b>NNE 1 - 2 (1.007 mi.)</b>	<b>CY452</b>	<b>760</b>
<b>285 PAVONIA AVENUE</b> Status: ACTIVE	<b>285 PAVONIA AVE</b>	<b>NNE 1 - 2 (1.008 mi.)</b>	<b>CY453</b>	<b>761</b>
<b>208 7TH STREET</b> Status: ACTIVE	<b>208 7TH ST</b>	<b>NE 1 - 2 (1.009 mi.)</b>	<b>454</b>	<b>762</b>
JCR ENTERPRISES Status: CLOSED	104 HARRISON AVE	WNW 1 - 2 (1.013 mi.)	CZ455	762
<b>SCOTT PRINTING CORP</b> Status: CLOSED	<b>190 BALDWIN AVE</b>	<b>NNW 1 - 2 (1.016 mi.)</b>	<b>CV456</b>	<b>762</b>
<b>PLAY AND LEARN II</b> Status: CLOSED	<b>41 TUERS AVE</b>	<b>NW 1 - 2 (1.017 mi.)</b>	<b>CW457</b>	<b>769</b>
534 MARTIN LUTHER KING JR DRIV Status: CLOSED	534 MARTIN LUTHER KING	W 1 - 2 (1.019 mi.)	DA458	769
<b>CAVEN POINT SERVICE CENTER</b> Status: PENDING	<b>770 GARFIELD AVE</b>	<b>WSW 1 - 2 (1.022 mi.)</b>	<b>459</b>	<b>770</b>
<b>180 ARLINGTON AVENUE</b> Status: CLOSED	<b>180 ARLINGTON AVE</b>	<b>W 1 - 2 (1.022 mi.)</b>	<b>460</b>	<b>778</b>
<b>189 CLERK STREET</b> Status: ACTIVE	<b>189 CLERK ST</b>	<b>W 1 - 2 (1.023 mi.)</b>	<b>461</b>	<b>779</b>
380 9TH STREET GRD WTR CONTAMI Status: CLOSED	380 9TH ST	NNE 1 - 2 (1.024 mi.)	DB462	791
<b>RESEARCH &amp; MFG CORPORATION OF</b> Status: ACTIVE	<b>360 9TH ST</b>	<b>NNE 1 - 2 (1.025 mi.)</b>	<b>DB463</b>	<b>792</b>
<b>657 BERGEN AVENUE</b> Status: CLOSED	<b>657 BERGEN AVE</b>	<b>NW 1 - 2 (1.025 mi.)</b>	<b>464</b>	<b>793</b>
<b>2 KENSINGTON AVENUE</b> Status: ACTIVE	<b>2 KENSINGTON AVE</b>	<b>WNW 1 - 2 (1.029 mi.)</b>	<b>DC465</b>	<b>793</b>
<b>ST FRANCIS HOSPITAL</b> Status: CLOSED	<b>25 MCWILLIAMS PL</b>	<b>NNE 1 - 2 (1.029 mi.)</b>	<b>466</b>	<b>794</b>
<b>NEWPORT DEVELOPMENT</b> Status: ACTIVE	<b>LUIS MUNOZ MARIN BLVD &amp;</b>	<b>NE 1 - 2 (1.030 mi.)</b>	<b>DD467</b>	<b>798</b>
<b>HARSIMUS COVE</b> Status: ACTIVE	<b>6TH ST / LUIS MUNOZ M</b>	<b>NE 1 - 2 (1.030 mi.)</b>	<b>DD468</b>	<b>799</b>
<b>201 BALDWIN AVENUE</b> Status: CLOSED	<b>201 BALDWIN AVE</b>	<b>NNW 1 - 2 (1.034 mi.)</b>	<b>CV470</b>	<b>800</b>

## EXECUTIVE SUMMARY

<u>Equal/Higher Elevation</u>	<u>Address</u>	<u>Direction / Distance</u>	<u>Map ID</u>	<u>Page</u>
<b>AUTO ZONE</b> Status: ACTIVE	<b>629 COMMUNIPAW AVE</b>	<b>WNW 1 - 2 (1.034 mi.)</b>	<b>CZ471</b>	<b>801</b>
<b>PUBLIC SCHOOL 17</b> Status: CLOSED	<b>600 BERGEN AVE</b>	<b>WNW 1 - 2 (1.038 mi.)</b>	<b>472</b>	<b>802</b>
<b>SUMMIT AVENUE CITGO</b> Status: CLOSED	<b>362 SUMMIT AVE</b>	<b>NNW 1 - 2 (1.039 mi.)</b>	<b>DF473</b>	<b>804</b>
<b>CITGO (FORMER)</b> Status: CLOSED	<b>362 SUMMIT AVE</b>	<b>NNW 1 - 2 (1.039 mi.)</b>	<b>DF474</b>	<b>806</b>
<b>CENTRAL PARKING</b> Status: ACTIVE	<b>101 HUDSON ST</b>	<b>E 1 - 2 (1.041 mi.)</b>	<b>DG475</b>	<b>808</b>
116 1/2 HARRISON AVENUE Status: CLOSED	116 HARRISON AVE	WNW 1 - 2 (1.042 mi.)	CZ476	814
<b>COLGATE PALMOLIVE CO INC</b> Status: ACTIVE	<b>105 HUDSON ST</b>	<b>E 1 - 2 (1.044 mi.)</b>	<b>DG477</b>	<b>814</b>
<b>59 NEWKIRK STREET</b> Status: CLOSED	<b>59 NEWKIRK ST</b>	<b>NNW 1 - 2 (1.050 mi.)</b>	<b>478</b>	<b>844</b>
<b>10 KENSINGTON AVEUNE</b> Status: CLOSED	<b>10 KENSINGTON AVE</b>	<b>WNW 1 - 2 (1.050 mi.)</b>	<b>DC480</b>	<b>846</b>
<b>574 BERGEN AVENUE</b> Status: CLOSED	<b>574 BERGEN AVE</b>	<b>WNW 1 - 2 (1.051 mi.)</b>	<b>481</b>	<b>847</b>
126 JEWETT AVENUE Status: CLOSED	126 JEWETT AVE	WNW 1 - 2 (1.053 mi.)	DH482	847
<b>169 1/2 COLES STREET</b> Status: CLOSED	<b>169 COLES ST</b>	<b>NNE 1 - 2 (1.056 mi.)</b>	<b>483</b>	<b>848</b>
<b>25 SEIDLER STREET</b> Status: CLOSED	<b>25 SEIDLER ST</b>	<b>W 1 - 2 (1.064 mi.)</b>	<b>DA485</b>	<b>849</b>
229 ACADEMY ST CORPORATION Status: CLOSED	229 ACADEMY ST	NNW 1 - 2 (1.069 mi.)	486	850
<b>18 KENSINGTON PARTNERS</b> Status: CLOSED	<b>18 KENSINGTON AVE</b>	<b>WNW 1 - 2 (1.071 mi.)</b>	<b>DC487</b>	<b>850</b>
JERSEY CITY FIRE DEPARTMENT HE Status: CLOSED	465 LUIS MUNOZ MARIN BL	NE 1 - 2 (1.073 mi.)	488	852
<b>JERSEY CITY BD OF ED DICKINSON</b> Status: ACTIVE	<b>2 PALISADE AVENUE</b>	<b>N 1 - 2 (1.079 mi.)</b>	<b>489</b>	<b>852</b>
<b>82 FAIRVIEW AVENUE</b> Status: CLOSED	<b>82 FAIRVIEW AVE</b>	<b>NW 1 - 2 (1.082 mi.)</b>	<b>490</b>	<b>859</b>
SAINT AEDANS CHURCH Status: CLOSED	800 BERGAN AVE	NW 1 - 2 (1.084 mi.)	491	860
<b>9 BENTLEY AVENUE</b> Status: CLOSED	<b>9 BENTLEY AVE</b>	<b>WNW 1 - 2 (1.087 mi.)</b>	<b>DI492</b>	<b>860</b>
<b>135 ARLINGTON AVENUE</b> Status: ACTIVE	<b>135 ARLINGTON AVE</b>	<b>WSW 1 - 2 (1.087 mi.)</b>	<b>493</b>	<b>861</b>
<b>ST MICHAELS CHURCH</b> Status: ACTIVE	<b>252 9TH ST</b>	<b>NNE 1 - 2 (1.091 mi.)</b>	<b>494</b>	<b>862</b>
<b>15 BENTLEY AVENUE</b> Status: ACTIVE	<b>15 BENTLEY AVE</b>	<b>WNW 1 - 2 (1.098 mi.)</b>	<b>DI495</b>	<b>864</b>

## EXECUTIVE SUMMARY

<u>Equal/Higher Elevation</u>	<u>Address</u>	<u>Direction / Distance</u>	<u>Map ID</u>	<u>Page</u>
<b>317 FAIRMOUNT AVENUE</b> Status: CLOSED	<b>317 FAIRMOUNT AVE</b>	<b>NW 1 - 2 (1.098 mi.)</b>	<b>DJ496</b>	<b>864</b>
<b>HUDSON CITY SAVINGS BANK</b> Status: CLOSED	<b>495 MANILA AVE</b>	<b>NE 1 - 2 (1.099 mi.)</b>	<b>497</b>	<b>865</b>
<b>147 JEWETT AVENUE</b> Status: ACTIVE	<b>147 JEWETT AVE</b>	<b>WNW 1 - 2 (1.099 mi.)</b>	<b>DH498</b>	<b>866</b>
<b>319 FAIRMOUNT AVENUE</b> Status: CLOSED	<b>319 FAIRMOUNT AVE</b>	<b>NW 1 - 2 (1.101 mi.)</b>	<b>DJ499</b>	<b>866</b>
<b>30 KENSINGTON AVENUE</b> Status: CLOSED	<b>30 KENSINGTON AVE</b>	<b>WNW 1 - 2 (1.103 mi.)</b>	<b>DK500</b>	<b>867</b>
<b>JERSEY CITY SCHOOL #14</b> Status: CLOSED	<b>153 UNION ST</b>	<b>W 1 - 2 (1.106 mi.)</b>	<b>502</b>	<b>872</b>
OAK STREET AND DR MARTIN LUTHE Status: CLOSED	OAK ST / MARTIN LUTHE	W 1 - 2 (1.106 mi.)	503	873
DUNCAN TERRACE Status: CLOSED	37 39 DUNCAN AVE	NW 1 - 2 (1.106 mi.)	504	873
<b>71 CLAREMONT AVENUE</b> Status: ACTIVE	<b>71 CLAREMONT AVE</b>	<b>WSW 1 - 2 (1.108 mi.)</b>	<b>505</b>	<b>874</b>
SAINT PETERS COLLEGE Status: CLOSED	782 MONTGOMERY ST	NW 1 - 2 (1.109 mi.)	506	874
HUDSON COUNTY CHROMATE 01 Status: CLOSED	597 BRAMHALL AVE	W 1 - 2 (1.110 mi.)	507	875
<b>320 FAIRMOUNT AVENUE</b> Status: CLOSED	<b>320 FAIRMOUNT AVE</b>	<b>NW 1 - 2 (1.111 mi.)</b>	<b>DJ508</b>	<b>875</b>
<b>153 JEWETT AVENUE</b> Status: CLOSED	<b>153 JEWETT AVE</b>	<b>WNW 1 - 2 (1.112 mi.)</b>	<b>DK509</b>	<b>877</b>
<b>333 FAIRMOUNT AVENUE</b> Status: CLOSED	<b>333 FAIRMOUNT AVE</b>	<b>NW 1 - 2 (1.123 mi.)</b>	<b>DJ511</b>	<b>878</b>
<u>Lower Elevation</u>	<u>Address</u>	<u>Direction / Distance</u>	<u>Map ID</u>	<u>Page</u>
<b>METALLIX INC</b> Status: ACTIVE	<b>46 50 AETNA ST</b>	<b>E 0 - 1/8 (0.083 mi.)</b>	<b>D44</b>	<b>109</b>
<b>METALLIX INC</b> Status: ACTIVE	<b>7 39 AETNA ST</b>	<b>E 1/8 - 1/4 (0.149 mi.)</b>	<b>K72</b>	<b>158</b>
<b>SCHIAVONE BONOMO CORP</b> Status: ACTIVE	<b>1 JERSEY AVE</b>	<b>E 1/8 - 1/4 (0.164 mi.)</b>	<b>K92</b>	<b>173</b>
<b>SCHIAVONE BONOMO CORPORATION</b> Status: ACTIVE	<b>1 JERSEY AVE</b>	<b>E 1/8 - 1/4 (0.164 mi.)</b>	<b>K95</b>	<b>198</b>
HUDSON COUNTY CHROMATE 10 Status: CLOSED	383 GRAND ST	NE 1/8 - 1/4 (0.226 mi.)	U124	247
HUDSON COUNTY CHROMATE 85 Status: CLOSED	381 GRAND ST	NE 1/8 - 1/4 (0.229 mi.)	U127	248
<b>J&amp;J GETTY SERVICE</b> Status: ACTIVE	<b>314 GRAND ST</b>	<b>ENE 1/4 - 1/2 (0.358 mi.)</b>	<b>AL193</b>	<b>358</b>
<b>S&amp;S GULF INC</b> Status: CLOSED	<b>251 GRAND ST</b>	<b>ENE 1/4 - 1/2 (0.498 mi.)</b>	<b>BB244</b>	<b>441</b>

## EXECUTIVE SUMMARY

<u>Lower Elevation</u>	<u>Address</u>	<u>Direction / Distance</u>	<u>Map ID</u>	<u>Page</u>
<b>80 AUDREY ZAPP DRIVE</b> Status: ACTIVE	<b>80 AUDREY ZAPP DR</b>	<b>E 1/2 - 1 (0.514 mi.)</b>	<b>253</b>	<b>454</b>
<b>FLINTKOTE</b> Status: ACTIVE	<b>139 193 LUIS MUNOZ MARI</b>	<b>E 1/2 - 1 (0.519 mi.)</b>	<b>BD257</b>	<b>458</b>
HUDSON COUNTY CHROMATE 82 Status: CLOSED	237 GRAND ST	ENE 1/2 - 1 (0.527 mi.)	BB264	463
HUDSON COUNTY CHROMATE 83 Status: CLOSED	235 GRAND ST	ENE 1/2 - 1 (0.531 mi.)	BB266	463
HUDSON COUNTY CHROMATE 84 Status: CLOSED	219 GRAND ST	ENE 1/2 - 1 (0.560 mi.)	BG276	472
MARINE PETROLEUM TRANSPORTATIO Status: PENDING	100 LUIS MUNOZ MARIN BL	E 1/2 - 1 (0.576 mi.)	BI285	482
RODERMOND INDUSTRIES INCORPORA Status: PENDING	184 LUIS MUNOZ MARIN BL	E 1/2 - 1 (0.581 mi.)	BJ290	490
<b>MARITIME POWER CORP INC</b> Status: ACTIVE	<b>200 LUIS MUNOZ MARIN BL</b>	<b>E 1/2 - 1 (0.584 mi.)</b>	<b>BJ297</b>	<b>498</b>
OUR LADY OF CZESTOCHOWA Status: ACTIVE	248 LUIS MUNOZ MARIN BL	ENE 1/2 - 1 (0.623 mi.)	BP312	512
<b>HUDSON COUNTY CHROMATE 156</b> Status: ACTIVE	<b>270 LUIS MUNOZ MARIN BL</b>	<b>ENE 1/2 - 1 (0.635 mi.)</b>	<b>BP317</b>	<b>519</b>
<b>HART PRODUCTS CORP</b> Status: ACTIVE	<b>172 SUSSEX ST</b>	<b>E 1/2 - 1 (0.670 mi.)</b>	<b>322</b>	<b>528</b>
<b>JERSEY CITY FIRE DEPARTMENT</b> Status: ACTIVE	<b>160 GRAND ST</b>	<b>E 1/2 - 1 (0.691 mi.)</b>	<b>BT328</b>	<b>533</b>
<b>AJI ENTERPRISES</b> Status: ACTIVE	<b>15 WARREN ST</b>	<b>E 1/2 - 1 (0.745 mi.)</b>	<b>348</b>	<b>565</b>
<b>PONY EXPRESS INC</b> Status: CLOSED	<b>145 MORGAN ST</b>	<b>ENE 1/2 - 1 (0.855 mi.)</b>	<b>CH393</b>	<b>679</b>
LONDON CAP COMPANY INCORPORATE Status: CLOSED	150 BAY ST	ENE 1/2 - 1 (0.870 mi.)	CH400	684
<b>HUDSON COUNTY CHROMATE 172</b> Status: ACTIVE	<b>WARREN ST / BAY ST</b>	<b>ENE 1/2 - 1 (0.926 mi.)</b>	<b>420</b>	<b>716</b>
<b>S&amp;I ASSOC</b> Status: ACTIVE	<b>161 2ND ST</b>	<b>NE 1/2 - 1 (0.933 mi.)</b>	<b>CR423</b>	<b>718</b>
<b>CELESTIAL SEAFOODS</b> Status: ACTIVE	<b>159 2ND ST</b>	<b>NE 1/2 - 1 (0.940 mi.)</b>	<b>CR425</b>	<b>720</b>
<b>110 1ST STREET</b> Status: ACTIVE	<b>110 1ST ST</b>	<b>ENE 1/2 - 1 (0.988 mi.)</b>	<b>447</b>	<b>756</b>
<b>HUDSON COUNTY CHROMATE 205</b> Status: ACTIVE	<b>1ST ST / WASHINGTON S</b>	<b>ENE 1 - 2 (1.031 mi.)</b>	<b>DE469</b>	<b>800</b>
<b>JERSEY CITY REDEV AGENCY &amp; URB</b> Status: ACTIVE	<b>389 WASHINGTON BLVD</b>	<b>ENE 1 - 2 (1.050 mi.)</b>	<b>DE479</b>	<b>846</b>
<b>WASHINGTON BLVD &amp; 2ND ST</b> Status: ACTIVE	<b>WASHINGTON BLVD / 2ND</b>	<b>ENE 1 - 2 (1.058 mi.)</b>	<b>484</b>	<b>848</b>
<b>425 WASHINGTON BOULEVARD</b> Status: ACTIVE	<b>425 WASHINGTON BLVD</b>	<b>ENE 1 - 2 (1.103 mi.)</b>	<b>501</b>	<b>869</b>

## EXECUTIVE SUMMARY

HWS RE-EVAL: The locations were removed from the Known Contaminated Sites list for a variety of reasons. Some of the sites were taken off the list because they were inactive, some were not assigned a case worker and some were no longer contaminated. Inspectors from the DEP are now undertaking a full re-evaluation of each of the locations statewide. That includes visual and environmental tests to see whether contamination still exists.

A review of the HWS RE-EVAL list, as provided by EDR, and dated 09/20/2007 has revealed that there are 11 HWS RE-EVAL sites within approximately 1.125 miles of the target property.

<u>Equal/Higher Elevation</u>	<u>Address</u>	<u>Direction / Distance</u>	<u>Map ID</u>	<u>Page</u>
VIP CONTAINER REPAIR INCORPORA	248 JOHNSTON AVE	0 - 1/8 (0.000 mi.)	A11	72
<b><i>RAYS AUTO WRECKERS</i></b>	<b><i>411 GRAND ST</i></b>	<b><i>NNE 1/8 - 1/4 (0.198 mi.)</i></b>	<b><i>T115</i></b>	<b><i>233</i></b>
<b><i>TALON PAINT PRODUCTS</i></b>	<b><i>205 BRIGHT ST</i></b>	<b><i>N 1/4 - 1/2 (0.346 mi.)</i></b>	<b><i>AI186</i></b>	<b><i>350</i></b>
<b><i>WOODWARD METAL PROCESSING CORP</i></b>	<b><i>125 WOODWARD ST</i></b>	<b><i>W 1/2 - 1 (0.581 mi.)</i></b>	<b><i>BF289</i></b>	<b><i>490</i></b>
449 COMMUNIPAW AVENUE	449 COMMUNIPAW AVE	W 1/2 - 1 (0.582 mi.)	BK292	491
GORDEN SERVICES INCORPORATED	181 PACIFIC AVE	WSW 1/2 - 1 (0.598 mi.)	BM302	505
<b><i>DEMILLE CHEMICAL CORP (FORMER)</i></b>	<b><i>103 FAIRMOUNT AVE</i></b>	<b><i>NW 1/2 - 1 (0.600 mi.)</i></b>	<b><i>BN305</i></b>	<b><i>506</i></b>
590 1/2 JERSEY AVENUE	590 1/2 JERSEY AVE	NNE 1/2 - 1 (0.793 mi.)	CB365	642
<b><i>CAVEN POINT SERVICE CENTER</i></b>	<b><i>770 GARFIELD AVE</i></b>	<b><i>WSW 1 - 2 (1.022 mi.)</i></b>	<b><i>459</i></b>	<b><i>770</i></b>
<u>Lower Elevation</u>	<u>Address</u>	<u>Direction / Distance</u>	<u>Map ID</u>	<u>Page</u>
MARINE PETROLEUM TRANSPORTATIO	100 LUIS MUNOZ MARIN BL	E 1/2 - 1 (0.576 mi.)	BI286	482
RODERMOND INDUSTRIES INCORPORA	184 LUIS MUNOZ MARIN BL	E 1/2 - 1 (0.581 mi.)	BJ291	491

HIST HWS: The Known Contaminated Sites in New Jersey report is a municipal listing of sites where contamination of soil and/or ground water is confirmed at levels greater than the applicable cleanup criteria or standards. Remedial activities are underway or required at the sites with an on-site source(s) of contamination and at locations where the source(s) of contamination is unknown. Sites with completed remedial work that require engineering and/or institutional controls have reporting measures in place to ensure the effectiveness of past actions, and some include maintenance and/or monitoring

A review of the HIST HWS list, as provided by EDR, and dated 05/09/2008 has revealed that there are 3 HIST HWS sites within approximately 0.125 miles of the target property.

<u>Equal/Higher Elevation</u>	<u>Address</u>	<u>Direction / Distance</u>	<u>Map ID</u>	<u>Page</u>
<b><i>L&amp;L SELECT CONTAINER SERVICE</i></b>	<b><i>240 JOHNSTON AVE</i></b>	<b><i>0 - 1/8 (0.000 mi.)</i></b>	<b><i>A6</i></b>	<b><i>47</i></b>
<u>Lower Elevation</u>	<u>Address</u>	<u>Direction / Distance</u>	<u>Map ID</u>	<u>Page</u>
SUMMIT METALS COMPANY INCORPOR	36 TO 44 AETNA ST	E 0 - 1/8 (0.070 mi.)	B22	82
METALLIX INC	46-50 N AETNA ST	E 0 - 1/8 (0.083 mi.)	D43	109

### ***State and tribal leaking storage tank lists***

LUST: A listing of regulated Underground Storage Tanks that have a cleanup underway.

A review of the LUST list, as provided by EDR, and dated 09/14/2009 has revealed that there are 12 LUST sites within approximately 0.625 miles of the target property.

<u>Equal/Higher Elevation</u>	<u>Address</u>	<u>Direction / Distance</u>	<u>Map ID</u>	<u>Page</u>
<b><i>ACTIVE EXPRESS COMPANY</i></b>	<b><i>282 PINE ST</i></b>	<b><i>W 1/8 - 1/4 (0.157 mi.)</i></b>	<b><i>M87</i></b>	<b><i>165</i></b>
<b><i>SUNOCO 0006-9583</i></b>	<b><i>/ 465 GRAND ST AND PACI</i></b>	<b><i>N 1/8 - 1/4 (0.201 mi.)</i></b>	<b><i>S121</i></b>	<b><i>238</i></b>

## EXECUTIVE SUMMARY

<u>Equal/Higher Elevation</u>	<u>Address</u>	<u>Direction / Distance</u>	<u>Map ID</u>	<u>Page</u>
<b>A MELUSO &amp; SONS INC</b>	<b>17 BATES ST</b>	<b>N 1/8 - 1/4 (0.245 mi.)</b>	<b>X138</b>	<b>259</b>
LARTNEC REALTY CO	297 COMMUNIPAW AVE	WSW 1/4 - 1/2 (0.268 mi.)	AA152	289
CHURCH OF THE ASSUMPTION/ALL S	344 PACIFIC AVE	W 1/4 - 1/2 (0.303 mi.)	AG170	336
<b>JERSEY CITY SCHOOL #22</b>	<b>264 VAN HORN ST</b>	<b>W 1/4 - 1/2 (0.371 mi.)</b>	<b>AK203</b>	<b>385</b>
<b>PORKY PRODUCTS INC</b>	<b>135 AMITY ST</b>	<b>NW 1/4 - 1/2 (0.486 mi.)</b>	<b>AZ235</b>	<b>426</b>
<b>GULF GAS STATION</b>	<b>650 GRAND ST</b>	<b>WNW 1/4 - 1/2 (0.497 mi.)</b>	<b>240</b>	<b>430</b>
<b>HUDSON CNTY VOTECH SCHOOL</b>	<b>525 MONTGOMERY ST</b>	<b>NNW 1/2 - 1 (0.573 mi.)</b>	<b>BH284</b>	<b>478</b>
<b>KNP REALTY CORP</b>	<b>12 COLES ST</b>	<b>NNE 1/2 - 1 (0.596 mi.)</b>	<b>301</b>	<b>504</b>
<u>Lower Elevation</u>	<u>Address</u>	<u>Direction / Distance</u>	<u>Map ID</u>	<u>Page</u>
<b>SCHIAVONE BONOMO CORP</b>	<b>1 JERSEY AVE</b>	<b>E 1/8 - 1/4 (0.164 mi.)</b>	<b>K94</b>	<b>179</b>
<b>J&amp;J GETTY SERVICE</b>	<b>314 GRAND ST</b>	<b>ENE 1/4 - 1/2 (0.358 mi.)</b>	<b>AL193</b>	<b>358</b>

HIST LUST: This listing is no longer updated or maintained by the DEP.

A review of the HIST LUST list, as provided by EDR, and dated 09/17/2002 has revealed that there are 36 HIST LUST sites within approximately 0.625 miles of the target property.

<u>Equal/Higher Elevation</u>	<u>Address</u>	<u>Direction / Distance</u>	<u>Map ID</u>	<u>Page</u>
<b>L&amp;L SELECT CONTAINER SERVICE</b>	<b>240 JOHNSTON AVE</b>	<b>0 - 1/8 (0.000 mi.)</b>	<b>A6</b>	<b>47</b>
Facility Status: Site Issued Letter of No Further Action for Area(s) Of Concern				
VINCENT AND MARY ARAGON	282 PINE STREET	W 1/8 - 1/4 (0.157 mi.)	M85	164
Facility Status: Assigned to a Program				
<b>VACANT LOT</b>	<b>411 GRAND ST</b>	<b>NNE 1/8 - 1/4 (0.198 mi.)</b>	<b>T113</b>	<b>230</b>
Facility Status: Site Issued Letter of No Further Action for Area(s) Of Concern				
SUNOCO S/S #0006-9583	465 GRAND ST	N 1/8 - 1/4 (0.198 mi.)	S117	235
Facility Status: Assigned to a Program				
<b>50 COLDEN STREET CORP</b>	<b>50 COLDEN ST</b>	<b>NNE 1/8 - 1/4 (0.234 mi.)</b>	<b>T133</b>	<b>254</b>
Facility Status: Site Issued Letter of No Further Action for Area(s) Of Concern				
<b>A MELUSO &amp; SONS INC</b>	<b>17 BATES ST</b>	<b>N 1/8 - 1/4 (0.245 mi.)</b>	<b>X138</b>	<b>259</b>
Facility Status: Assigned to a Program				
SCHOMBURG CHARTER SCHOOL	508-540 GRAND ST	NNW 1/8 - 1/4 (0.250 mi.)	Y142	280
Facility Status: Case Awaiting Assignment				
95 VAN DAMM CORPORATION	300 COMMUNIPAW AVE	WSW 1/4 - 1/2 (0.263 mi.)	AA149	286
Facility Status: Assigned to a Program				
VACANT LOT	508 TO 540 GRAND ST	NNW 1/4 - 1/2 (0.265 mi.)	Y151	289
Facility Status: Case Awaiting Assignment				
ASSUMPTION ALL SAINTS SCHOOL	301 WHITON STREET	W 1/4 - 1/2 (0.272 mi.)	AD159	324
Facility Status: Site Issued Letter of No Further Action for Area(s) Of Concern				
ASSUMPTION SCHOOL	344 PACIFIC AVE	W 1/4 - 1/2 (0.303 mi.)	AG168	333
Facility Status: Case Awaiting Assignment				
JERSEY CITY SEWERAGE AUTHORITY	COMMUNIPAW AVE / PHIL	SSW 1/4 - 1/2 (0.318 mi.)	AE177	341
Facility Status: Site Issued Letter of No Further Action for Area(s) Of Concern				
TALON PAINT COMPANY	205 BRIGHT ST	N 1/4 - 1/2 (0.346 mi.)	AI184	349
Facility Status: Case Awaiting Assignment				
PUBLIC SCHOOL #3	70 BRIGHT ST	ENE 1/4 - 1/2 (0.370 mi.)	AL200	381
Facility Status: Site Issued Letter of No Further Action for Area(s) Of Concern				

## EXECUTIVE SUMMARY

<u>Equal/Higher Elevation</u>	<u>Address</u>	<u>Direction / Distance</u>	<u>Map ID</u>	<u>Page</u>
JERSEY CITY PUBLIC SCHOOL #22 Facility Status: Assigned to a Program	264 VAN HORN ST	W 1/4 - 1/2 (0.372 mi.)	AK204	387
CLEAN-O-MAT CORP	590 GRAND STREET	WNW 1/4 - 1/2 (0.380 mi.)	AJ208	390
JERSEY CITY FIRE HOUSE ENGIN10 Facility Status: Site Issued Letter of No Further Action for Area(s) Of Concern	283 HALLADAY ST	W 1/4 - 1/2 (0.388 mi.)	AO209	390
JERSEY CITY MUSEUM Facility Status: Site Issued Letter of No Further Action for Area(s) Of Concern	350 MONTGOMERY STREET	NNE 1/4 - 1/2 (0.401 mi.)	AR215	396
<b>ST BRIDGET SCHOOL</b> Facility Status: Case Awaiting Assignment	<b>372 MONTGOMERY ST</b>	<b>NNE 1/4 - 1/2 (0.401 mi.)</b>	<b>AR218</b>	<b>402</b>
UNITED VEIL DYEING & FINISHING Facility Status: Site Issued Letter of No Further Action for Area(s) Of Concern	32 BISHOP ST	WNW 1/4 - 1/2 (0.449 mi.)	AU226	408
<b>FERRIS HIGH SCHOOL</b> Facility Status: Site Issued Letter of No Further Action for Area(s) Of Concern	<b>35 COLGATE AVE</b>	<b>N 1/4 - 1/2 (0.475 mi.)</b>	<b>AX232</b>	<b>421</b>
<b>PORKY PRODUCTS INC</b> Facility Status: Assigned to a Program	<b>135 AMITY ST</b>	<b>NW 1/4 - 1/2 (0.486 mi.)</b>	<b>AZ236</b>	<b>428</b>
<b>GULF GAS STATION</b> Facility Status: Assigned to a Program	<b>650 GRAND ST</b>	<b>WNW 1/4 - 1/2 (0.497 mi.)</b>	<b>240</b>	<b>430</b>
<b>CITY MILL SUPPLIES INC</b> Facility Status: Site Issued Letter of No Further Action for Area(s) Of Concern	<b>514-516 JOHNSTON AVE</b>	<b>WNW 1/2 - 1 (0.501 mi.)</b>	<b>AY248</b>	<b>445</b>
<b>HUDSON CNTY TRANSPORT INC</b> Facility Status: Assigned to a Program	<b>114 TO 126 AMITY ST</b>	<b>NW 1/2 - 1 (0.512 mi.)</b>	<b>AZ251</b>	<b>451</b>
CONRAIL CORP Facility Status: Assigned to a Program	MONTGOMERY ST	NNW 1/2 - 1 (0.515 mi.)	254	456
<b>TENMARC BUILDING</b> Facility Status: Site Issued Letter of No Further Action for Area(s) Of Concern Facility Status: Site Issued Letter of No Further Action for Area(s) Of Concern	<b>430 COMMUNIPAW AVE 3RD</b>	<b>W 1/2 - 1 (0.523 mi.)</b>	<b>BE262</b>	<b>460</b>
BELL ATLANTIC NYNEX MOBIL Facility Status: Site Issued Letter of No Further Action for Area(s) Of Concern	40 AMITY RD	NW 1/2 - 1 (0.569 mi.)	281	474
JERSEY CITY SCHOOL OF TECHNOLO Facility Status: Case Awaiting Assignment	525 MONTGOMERY STREET	NNW 1/2 - 1 (0.573 mi.)	BH282	474
<b>JERSEY CITY SCHOOL OF TECH</b> Facility Status: Case Awaiting Assignment	<b>525 MONTGOMERY AVE</b>	<b>NNW 1/2 - 1 (0.573 mi.)</b>	<b>BH283</b>	<b>474</b>
FIRESTONE SALES & SERVICE CENT Facility Status: Site Issued Letter of No Further Action for Area(s) Of Concern	70-76 STATE HIGHWAY	WNW 1/2 - 1 (0.593 mi.)	300	504
NICE AND FAST CAR WASH Facility Status: Site Issued Letter of No Further Action for Area(s) Of Concern	756 TO 762 COMUNIPAW AV	W 1/2 - 1 (0.623 mi.)	BQ311	511
<u>Lower Elevation</u>	<u>Address</u>	<u>Direction / Distance</u>	<u>Map ID</u>	<u>Page</u>
<b>SCHIAVONE BONOMO CORP</b> Facility Status: Assigned to a Program	<b>1 JERSEY AVE</b>	<b>E 1/8 - 1/4 (0.164 mi.)</b>	<b>K92</b>	<b>173</b>
J & J SERVICE STATION Facility Status: Site Issued Letter of No Further Action for Area(s) Of Concern	314 GRAND ST	ENE 1/4 - 1/2 (0.358 mi.)	AL192	358
S&S GULF INCORPORATED Facility Status: Site Issued Letter of No Further Action for Area(s) Of Concern	251 GRAND ST	ENE 1/4 - 1/2 (0.498 mi.)	BB243	441
OUR LADY OF CZESTOCHOWA Facility Status: Case Awaiting Assignment	YORK / HENDERSON STS	ENE 1/2 - 1 (0.607 mi.)	BP308	510

## EXECUTIVE SUMMARY

### **State and tribal registered storage tank lists**

UST: The Underground Storage Tank database contains registered USTs. USTs are regulated under Subtitle I of the Resource Conservation and Recovery Act (RCRA). The data come from the Department of Environmental Protection & Energy's UST Data.

A review of the UST list, as provided by EDR, and dated 09/11/2009 has revealed that there are 30 UST sites within approximately 0.375 miles of the target property.

<u>Equal/Higher Elevation</u>	<u>Address</u>	<u>Direction / Distance</u>	<u>Map ID</u>	<u>Page</u>
<b>125 MONITOR ST</b>	<b>125 MONITOR ST</b>	<b>W 0 - 1/8 (0.074 mi.)</b>	<b>E33</b>	<b>90</b>
<b>FRANK B ROSS CO INC</b>	<b>4 TO 10 ASH ST</b>	<b>W 0 - 1/8 (0.076 mi.)</b>	<b>C39</b>	<b>99</b>
<b>FRANK B ROSS CO</b>	<b>6 ASH ST</b>	<b>W 0 - 1/8 (0.076 mi.)</b>	<b>C40</b>	<b>102</b>
S MORENA & SONS INC	48 GILCHRIST ST	NNE 1/8 - 1/4 (0.140 mi.)	J69	152
ACTIVE EXPRESS CO	282 PINE ST	W 1/8 - 1/4 (0.157 mi.)	M86	164
GRAND AUTO REPAIRS	342 JOHNSTON AVE	W 1/8 - 1/4 (0.163 mi.)	N88	168
<b>JERSEY CITY</b>	<b>411 GRAND ST</b>	<b>NNE 1/8 - 1/4 (0.198 mi.)</b>	<b>T114</b>	<b>232</b>
<b>SUNOCO 0006-9583</b>	<b>/ 465 GRAND ST AND PACI</b>	<b>N 1/8 - 1/4 (0.201 mi.)</b>	<b>S121</b>	<b>238</b>
SABRETT FOOD PRODUCTS CORP	50 COLDEN ST	NNE 1/8 - 1/4 (0.234 mi.)	T132	252
<b>A MELUSO &amp; SONS INC</b>	<b>17 BATES ST</b>	<b>N 1/8 - 1/4 (0.245 mi.)</b>	<b>X138</b>	<b>259</b>
<b>SCHOMBURG CHARTER SCHOOL</b>	<b>508 540 GRAND ST</b>	<b>NNW 1/8 - 1/4 (0.250 mi.)</b>	<b>Y144</b>	<b>281</b>
<b>95 VAN DAM CORPORATION @ BTS W</b>	<b>300 COMMUNIPAW AVE</b>	<b>WSW 1/4 - 1/2 (0.263 mi.)</b>	<b>AA148</b>	<b>285</b>
<b>LARTNEC REALTY CO</b>	<b>297 COMMUNIPAW AVE</b>	<b>WSW 1/4 - 1/2 (0.268 mi.)</b>	<b>AA153</b>	<b>289</b>
JERSEY CITY MEDICAL CENTER	355 GRAND ST	NE 1/4 - 1/2 (0.271 mi.)	AC157	319
<b>ASSUMPTION ALL SAINTS SCHOOL</b>	<b>301 WHITON ST</b>	<b>W 1/4 - 1/2 (0.272 mi.)</b>	<b>AD160</b>	<b>325</b>
<b>CHURCH OF THE ASSUMPTION/ALL S</b>	<b>344 PACIFIC AVE</b>	<b>W 1/4 - 1/2 (0.303 mi.)</b>	<b>AG169</b>	<b>333</b>
ASSUMPTION & ALL SAINTS CHURCH	344 PACIFIC AVE	W 1/4 - 1/2 (0.303 mi.)	AG171	336
JERSEY CITY MUA	PHILLIP ST & COMMUNIPAW	SSW 1/4 - 1/2 (0.316 mi.)	AE175	338
ACTIVE EXPRESS COMPANY	182 PINE ST	WSW 1/4 - 1/2 (0.337 mi.)	179	343
<b>TALON PAINT PRODUCTS</b>	<b>205 BRIGHT ST</b>	<b>N 1/4 - 1/2 (0.346 mi.)</b>	<b>AI186</b>	<b>350</b>
AUTO REPAIR FACILITY FORMER	297 HALLADAY ST	W 1/4 - 1/2 (0.369 mi.)	AO199	380
<b>JERSEY CITY SCHOOL #3</b>	<b>70 BRIGHT ST</b>	<b>ENE 1/4 - 1/2 (0.370 mi.)</b>	<b>AL201</b>	<b>381</b>
<b>JERSEY CITY SCHOOL #22</b>	<b>264 VAN HORN ST</b>	<b>W 1/4 - 1/2 (0.371 mi.)</b>	<b>AK203</b>	<b>385</b>
<b>Lower Elevation</b>	<b>Address</b>	<b>Direction / Distance</b>	<b>Map ID</b>	<b>Page</b>
SCHIAVONE BONOMO CORP	FOOT OF JERSEY AVE	E 0 - 1/8 (0.058 mi.)	D20	80
ARROW RECYCLING	1 JERSEY AVE	E 1/8 - 1/4 (0.164 mi.)	K93	178
<b>SCHIAVONE BONOMO CORPORATION</b>	<b>1 JERSEY AVE</b>	<b>E 1/8 - 1/4 (0.164 mi.)</b>	<b>K95</b>	<b>198</b>
PHOENIX TRUCKING CO	53 GILCHRIST ST	NE 1/8 - 1/4 (0.173 mi.)	O98	206
<b>WARREN GEORGE INC</b>	<b>FOOT OF JERSEY AVE</b>	<b>ENE 1/4 - 1/2 (0.271 mi.)</b>	<b>AB155</b>	<b>294</b>
LIBERTY HARBOR NORTH	86 CANAL ST	ENE 1/4 - 1/2 (0.293 mi.)	AB166	331
<b>J&amp;J GETTY SERVICE</b>	<b>314 GRAND ST</b>	<b>ENE 1/4 - 1/2 (0.358 mi.)</b>	<b>AL193</b>	<b>358</b>

### **State and tribal institutional control / engineering control registries**

ENG CONTROLS: Legal Document that restricts the use of contaminated property; holds owner(s) to the regulatory/statutory requirements for cleanup.

A review of the ENG CONTROLS list, as provided by EDR, and dated 06/22/2009 has revealed that there are 9 ENG CONTROLS sites within approximately 0.625 miles of the target property.

<u>Equal/Higher Elevation</u>	<u>Address</u>	<u>Direction / Distance</u>	<u>Map ID</u>	<u>Page</u>
<b>JERSEY CITY REDEVELOPMENT AGEN</b>	<b>PACIFIC AVE &amp; ASH ST</b>	<b>WNW 1/8 - 1/4 (0.150 mi.)</b>	<b>G75</b>	<b>159</b>



## EXECUTIVE SUMMARY

<u>Equal/Higher Elevation</u>	<u>Address</u>	<u>Direction / Distance</u>	<u>Map ID</u>	<u>Page</u>
<i>PSE&amp;G S WATERFRONT SWITCHING S</i>	<i>PACIFIC AVE &amp; GRAND ST</i>	<i>N 1/8 - 1/4 (0.198 mi.)</i>	<i>S116</i>	<i>235</i>
<i>JERSEY CITY HOUSING AUTH LAFAY</i>	<i>511 GRAND ST</i>	<i>NNW 1/8 - 1/4 (0.250 mi.)</i>	<i>Y143</i>	<i>280</i>
<i>SCHOMBURG CHARTER SCHOOL</i>	<i>508 540 GRAND ST</i>	<i>NNW 1/8 - 1/4 (0.250 mi.)</i>	<i>Y144</i>	<i>281</i>
<i>J&amp;D TRANSPORTATION EQUIPMENT</i>	<i>130 PINE ST</i>	<i>WSW 1/4 - 1/2 (0.395 mi.)</i>	<i>AP210</i>	<i>390</i>
<i>JERSEY CITY BD OF ED FERRIS HI</i>	<i>35 COLGATE ST</i>	<i>N 1/4 - 1/2 (0.475 mi.)</i>	<i>AX231</i>	<i>421</i>
<i>HUDSON CNTY TRANSPORT</i>	<i>124 AMITY ST</i>	<i>NW 1/4 - 1/2 (0.495 mi.)</i>	<i>AZ237</i>	<i>429</i>
<i>WY INDUSTRIES INC</i>	<i>115 AMITY ST</i>	<i>NW 1/2 - 1 (0.512 mi.)</i>	<i>AZ250</i>	<i>450</i>
<i>N SUMERGRADE &amp; SONS CORP</i>	<i>449 COMMUNIPAW AVE</i>	<i>W 1/2 - 1 (0.582 mi.)</i>	<i>BK294</i>	<i>492</i>

INST CONTROL: Sites where engineering and/or institutional controls remain in place as part of a remedial action to address soil and/or groundwater contamination. These restrictions ensure protection of human health and the environment as long as they are maintained.

A review of the INST CONTROL list, as provided by EDR, and dated 06/22/2009 has revealed that there are 2 INST CONTROL sites within approximately 0.625 miles of the target property.

<u>Equal/Higher Elevation</u>	<u>Address</u>	<u>Direction / Distance</u>	<u>Map ID</u>	<u>Page</u>
<i>PORKY PRODUCTS INC</i>	<i>135 AMITY ST</i>	<i>NW 1/4 - 1/2 (0.486 mi.)</i>	<i>AZ235</i>	<i>426</i>
<i>WY INDUSTRIES INC</i>	<i>115 AMITY ST</i>	<i>NW 1/2 - 1 (0.512 mi.)</i>	<i>AZ250</i>	<i>450</i>

### **State and tribal voluntary cleanup sites**

NJ PF: This report focuses on publicly funded cleanups and features progress achieved & underway at all sites that are being addressed by NJDEP with public funds.

A review of the NJ PF list, as provided by EDR, and dated 12/31/2003 has revealed that there is 1 NJ PF site within approximately 1.125 miles of the target property.

<u>Lower Elevation</u>	<u>Address</u>	<u>Direction / Distance</u>	<u>Map ID</u>	<u>Page</u>
LIBERTY STATE PARK	MORRIS PESIN DRIVE /	SSW 1 - 2 (1.121 mi.)	510	877

VCP: Through the VCP, responsible parties, developers, local officials, or individuals may work with the department to remediate non-priority contaminated sites that pose no immediate threat to human health or the environment.

A review of the VCP list, as provided by EDR, and dated 05/27/2009 has revealed that there are 40 VCP sites within approximately 0.625 miles of the target property.

<u>Equal/Higher Elevation</u>	<u>Address</u>	<u>Direction / Distance</u>	<u>Map ID</u>	<u>Page</u>
262 JOHNSTON AVENUE	262 JOHNSTON AVE	0 - 1/8 (0.000 mi.)	A5	47
J&D TRANSPORT	125-131 MONITOR ST THRU	W 0 - 1/8 (0.062 mi.)	C21	81
125 MONITOR ST	125 MONITOR ST	W 0 - 1/8 (0.074 mi.)	E36	95
437 445 WHITON STREET	437 445 WHITON ST	W 0 - 1/8 (0.107 mi.)	G48	114
<b>JOHNSTON 11 ASSOCIATES LLC</b>	<b>ASH ST / WHITON ST</b>	<b>W 0 - 1/8 (0.109 mi.)</b>	<b>G55</b>	<b>120</b>
<b>SENIOR LIVING CENTER</b>	<b>471-489 PACIFIC AVE</b>	<b>WNW 1/8 - 1/4 (0.134 mi.)</b>	<b>I68</b>	<b>150</b>
<b>JERSEY CITY REDEVELOPMENT AGEN</b>	<b>100 MONITOR STREET</b>	<b>W 1/8 - 1/4 (0.141 mi.)</b>	<b>H71</b>	<b>154</b>
<b>60 MONITOR STREET</b>	<b>60 MONITOR ST</b>	<b>W 1/8 - 1/4 (0.178 mi.)</b>	<b>P103</b>	<b>224</b>
<b>D.J. COLONY CLEANERS INC</b>	<b>436 GRAND ST</b>	<b>N 1/8 - 1/4 (0.194 mi.)</b>	<b>S112</b>	<b>229</b>
101 MAPLE STREET	101 MAPLE ST	W 1/8 - 1/4 (0.235 mi.)	W135	256

## EXECUTIVE SUMMARY

<u>Equal/Higher Elevation</u>	<u>Address</u>	<u>Direction / Distance</u>	<u>Map ID</u>	<u>Page</u>
<b>LIBERTY IRON WORKS</b>	<b>378 JOHNSTON ST</b>	<b>W 1/8 - 1/4 (0.244 mi.)</b>	<b>V137</b>	<b>257</b>
A MELUSO & SONS INC	17 BATES ST	N 1/8 - 1/4 (0.245 mi.)	X139	263
<b>SCHOMBURG CHARTER SCHOOL</b>	<b>508 540 GRAND ST</b>	<b>NNW 1/8 - 1/4 (0.250 mi.)</b>	<b>Y144</b>	<b>281</b>
GEM COACH REPAIRS INC	297-303 COMMUNIPAW AVE	WSW 1/4 - 1/2 (0.268 mi.)	AA154	294
<b>JERSEY CITY HOUSING AUTH,WOODW</b>	<b>306-356 WOODWARD ST</b>	<b>WNW 1/4 - 1/2 (0.288 mi.)</b>	<b>AF162</b>	<b>327</b>
300 WHITON STREET	300 WHITON ST	W 1/4 - 1/2 (0.290 mi.)	Z164	330
100 LAFAYETTE STREET	100 LAFAYETTE ST	W 1/4 - 1/2 (0.312 mi.)	AG172	337
278 HALLADAY STREET	278 HALLADAY ST	W 1/4 - 1/2 (0.397 mi.)	AO213	395
<b>JERSEY CITY MUSEUM</b>	<b>350 MONTGOMERY ST</b>	<b>NNE 1/4 - 1/2 (0.401 mi.)</b>	<b>AR217</b>	<b>399</b>
250 BARROW STREET	250 BARROW ST	ENE 1/4 - 1/2 (0.434 mi.)	AT222	405
<b>PACIFIC COURT TOWNHOUSES (PROP</b>	<b>220-240 PACIFIC AVE</b>	<b>W 1/4 - 1/2 (0.480 mi.)</b>	<b>AV234</b>	<b>424</b>
<b>WHITLOCK CORDAGE COMPANY (FORM</b>	<b>160 LAFAYETTE ST</b>	<b>W 1/4 - 1/2 (0.498 mi.)</b>	<b>BA241</b>	<b>435</b>
280 BARROW STREET	280 BARROW ST	ENE 1/4 - 1/2 (0.498 mi.)	BC246	445
WHITLOCK CORDAGE COMPANY	160 LAFAYETTE AVE	W 1/4 - 1/2 (0.499 mi.)	BA247	445
85 MERCER STREET	85 MERCER ST	NE 1/2 - 1 (0.519 mi.)	BC256	457
131 VAN HORNE STREET	131 VAN HORNE ST	W 1/2 - 1 (0.549 mi.)	BF272	469
<b>WOODWARD METAL PROCESSING CORP</b>	<b>125 WOODWARD ST</b>	<b>W 1/2 - 1 (0.581 mi.)</b>	<b>BF289</b>	<b>490</b>
<b>N SUMERGRADE &amp; SONS</b>	<b>449 COMMUNIPAW AVE</b>	<b>W 1/2 - 1 (0.582 mi.)</b>	<b>BK293</b>	<b>491</b>
<b>SUMERGRADE EQUITIES</b>	<b>449 COMMUNIPAW AVE</b>	<b>W 1/2 - 1 (0.582 mi.)</b>	<b>BK295</b>	<b>495</b>
<b>44 MERCER ST</b>	<b>44 MERCER ST</b>	<b>ENE 1/2 - 1 (0.582 mi.)</b>	<b>BL296</b>	<b>497</b>
<b>704 GRAND STREET</b>	<b>704 GRAND ST</b>	<b>W 1/2 - 1 (0.625 mi.)</b>	<b>BQ314</b>	<b>514</b>

<u>Lower Elevation</u>	<u>Address</u>	<u>Direction / Distance</u>	<u>Map ID</u>	<u>Page</u>
L&L SELECT PROPERTY	246 JOHNSTON AVE	E 0 - 1/8 (0.031 mi.)	B15	74
AETNA STREET PROPERTIES	8-50 / 35-39 AETNA ST	E 1/8 - 1/4 (0.149 mi.)	K73	158
<b>SCHIAVONE BONOMO CORP</b>	<b>1 JERSEY AVE</b>	<b>E 1/8 - 1/4 (0.164 mi.)</b>	<b>K92</b>	<b>173</b>
<b>SCHIAVONE BONOMO CORPORATION</b>	<b>1 JERSEY AVE</b>	<b>E 1/8 - 1/4 (0.164 mi.)</b>	<b>K95</b>	<b>198</b>
8-34 AETNA STREET	8-34 AETNA STREET	E 1/8 - 1/4 (0.167 mi.)	K97	205
<b>FLINTKOTE</b>	<b>139 193 LUIS MUNOZ MARI</b>	<b>E 1/2 - 1 (0.519 mi.)</b>	<b>BD257</b>	<b>458</b>
FLINTKOTE	139-193 LUIS MUNOZ MARI	E 1/2 - 1 (0.519 mi.)	BD258	459
VICTORIA VIEWS	193 LUIS MUNOZ MARIN BL	E 1/2 - 1 (0.519 mi.)	BD259	459
RODERMOND INDUSTRIES INCORPORA	FOOT OF WARREN ST	E 1/2 - 1 (0.600 mi.)	306	509

### State and tribal Brownfields sites

BROWNFIELDS: Brownfields are identified as former or current commercial or industrial use sites that are presently vacant or underutilized, on which there is suspected to have been a discharge of a contamination to the soil or groundwater at concentrations greater than applicable cleanup criteria.

A review of the BROWNFIELDS list, as provided by EDR, and dated 09/14/2009 has revealed that there are 25 BROWNFIELDS sites within approximately 0.625 miles of the target property.

<u>Equal/Higher Elevation</u>	<u>Address</u>	<u>Direction / Distance</u>	<u>Map ID</u>	<u>Page</u>
<b>125 MONITOR ST</b>	<b>125 MONITOR ST</b>	<b>W 0 - 1/8 (0.074 mi.)</b>	<b>E33</b>	<b>90</b>
<b>JERSEY CITY REDEVELOPMENT AGEN</b>	<b>100 MONITOR STREET</b>	<b>W 1/8 - 1/4 (0.141 mi.)</b>	<b>H71</b>	<b>154</b>
<b>JERSEY CITY REDEVELOPMENT AGEN</b>	<b>PACIFIC AVE &amp; ASH ST</b>	<b>WNW 1/8 - 1/4 (0.150 mi.)</b>	<b>G75</b>	<b>159</b>
<b>HUDSON COUNTY CHROMATE 128</b>	<b>65 MONITOR ST</b>	<b>W 1/8 - 1/4 (0.157 mi.)</b>	<b>H83</b>	<b>163</b>
<b>ACTIVE EXPRESS COMPANY</b>	<b>282 PINE ST</b>	<b>W 1/8 - 1/4 (0.157 mi.)</b>	<b>M87</b>	<b>165</b>
<b>60 MONITOR STREET</b>	<b>60 MONITOR ST</b>	<b>W 1/8 - 1/4 (0.178 mi.)</b>	<b>P103</b>	<b>224</b>
<b>D.J. COLONY CLEANERS INC</b>	<b>436 GRAND ST</b>	<b>N 1/8 - 1/4 (0.194 mi.)</b>	<b>S112</b>	<b>229</b>
<b>PSE&amp;G COMPANY</b>	<b>PACIFIC AVE / GRAND S</b>	<b>N 1/8 - 1/4 (0.198 mi.)</b>	<b>S119</b>	<b>237</b>
<b>A MELUSO &amp; SONS INC</b>	<b>17 BATES ST</b>	<b>N 1/8 - 1/4 (0.245 mi.)</b>	<b>X138</b>	<b>259</b>

## EXECUTIVE SUMMARY

<u>Equal/Higher Elevation</u>	<u>Address</u>	<u>Direction / Distance</u>	<u>Map ID</u>	<u>Page</u>
LARTNEC REALTY CO	297 COMMUNIPAW AVE	WSW 1/4 - 1/2 (0.268 mi.)	AA153	289
CHURCH OF THE ASSUMPTION/ALL S	344 PACIFIC AVE	W 1/4 - 1/2 (0.303 mi.)	AG169	333
J & D TRANSPORTATION EQUIPMENT	130 PINE ST	WSW 1/4 - 1/2 (0.395 mi.)	AP211	391
PORKY PRODUCTS INC	135 AMITY ST	NW 1/4 - 1/2 (0.486 mi.)	AZ235	426
HUDSON CNTY TRANSPORT	124 AMITY ST	NW 1/4 - 1/2 (0.495 mi.)	AZ237	429
WHITLOCK CORDAGE FORMER	160 LAFAYETTE ST	W 1/4 - 1/2 (0.498 mi.)	BA242	439
WY INDUSTRIES INC	115 AMITY ST	NW 1/2 - 1 (0.512 mi.)	AZ250	450
44 MERCER ST	44 MERCER ST	ENE 1/2 - 1 (0.582 mi.)	BL296	497
CITY HALL OF JERSEY CITY	280 GROVE ST	ENE 1/2 - 1 (0.590 mi.)	BL299	503
KNP REALTY CORP	12 COLES ST	NNE 1/2 - 1 (0.596 mi.)	301	504
704 GRAND STREET	704 GRAND ST	W 1/2 - 1 (0.625 mi.)	BQ314	514
<u>Lower Elevation</u>	<u>Address</u>	<u>Direction / Distance</u>	<u>Map ID</u>	<u>Page</u>
METALLIX INC	46 50 AETNA ST	E 0 - 1/8 (0.083 mi.)	D44	109
SCHIAVONE BONOMO CORPORATION	1 JERSEY AVE	E 1/8 - 1/4 (0.164 mi.)	K95	198
J&J GETTY SERVICE	314 GRAND ST	ENE 1/4 - 1/2 (0.358 mi.)	AL193	358
FLINTKOTE	139 193 LUIS MUNOZ MARI	E 1/2 - 1 (0.519 mi.)	BD257	458
MARITIME POWER CORP INC	200 LUIS MUNOZ MARIN BL	E 1/2 - 1 (0.584 mi.)	BJ297	498

### ADDITIONAL ENVIRONMENTAL RECORDS

#### **Local Lists of Landfill / Solid Waste Disposal Sites**

HIST LF: Old or non-permitted solid waste facilities/landfills that are not included in the current solid waste facilities/landfills database.

A review of the HIST LF list, as provided by EDR, and dated 06/10/2003 has revealed that there is 1 HIST LF site within approximately 0.625 miles of the target property.

<u>Lower Elevation</u>	<u>Address</u>	<u>Direction / Distance</u>	<u>Map ID</u>	<u>Page</u>
ED TEMPESTA INC/DBA ARROW REC	1 JERSEY AVENUE	E 1/8 - 1/4 (0.164 mi.)	K91	172

#### **Records of Emergency Release Reports**

SPILLS: All hazmat known or unknown spills to the ground reported to the DEP's Env. Action Line. The office has not conducted any investigations to determine it's validity or accuracy.

A review of the SPILLS list, as provided by EDR, and dated 07/17/2009 has revealed that there are 8 SPILLS sites within approximately 0.125 miles of the target property.

<u>Equal/Higher Elevation</u>	<u>Address</u>	<u>Direction / Distance</u>	<u>Map ID</u>	<u>Page</u>
J&D TRANSPORTATION PINE STRE	125 MONITOR STREET	W 0 - 1/8 (0.074 mi.)	E35	93
FRANK D ROSS CO	4-10 ASH ST	W 0 - 1/8 (0.076 mi.)	C38	97
<b>FRANK B ROSS CO INC</b>	<b>4 TO 10 ASH ST</b>	<b>W 0 - 1/8 (0.076 mi.)</b>	<b>C39</b>	<b>99</b>
FRANK B. ROSS	6 ASH ST	W 0 - 1/8 (0.081 mi.)	C41	105
FRANK ROSS	6 ASH ST	W 0 - 1/8 (0.081 mi.)	C42	107
RESIDENCE	18 ASH ST	W 0 - 1/8 (0.109 mi.)	G53	117
ON STREET IN FRONT OF	419 WHITON ST	W 0 - 1/8 (0.123 mi.)	G61	126

## EXECUTIVE SUMMARY

<u>Lower Elevation</u>	<u>Address</u>	<u>Direction / Distance</u>	<u>Map ID</u>	<u>Page</u>
PITTSBURG METAL	41-59 AETNA ST	E 0 - 1/8 (0.124 mi.)	F62	128

NJ Release: Hazardous material release. Initial notification information reported to the Dept. of Env. Protection's Action Line. The office has not conducted any investigations to determine it's validity. or accuracy.

A review of the NJ Release list, as provided by EDR, and dated 07/17/2009 has revealed that there are 14 NJ Release sites within approximately 0.125 miles of the target property.

<u>Equal/Higher Elevation</u>	<u>Address</u>	<u>Direction / Distance</u>	<u>Map ID</u>	<u>Page</u>
<b>L&amp;L SELECT CONTAINER SERVICE</b>	<b>240 JOHNSTON AVE</b>	<b>0 - 1/8 (0.000 mi.)</b>	<b>A4</b>	<b>45</b>
Not reported	262 JOHNSON AVENUE	0 - 1/8 (0.000 mi.)	A10	68
SIGNS AND ARCHITECTURAL METALS	125 MONITOR ST	W 0 - 1/8 (0.074 mi.)	E31	88
OFFICE BUILDING	125 MONITOR ST	W 0 - 1/8 (0.074 mi.)	E37	95
MAC TRAILER REPAIR	317-319 PINE ST.	W 0 - 1/8 (0.096 mi.)	C47	112
Not reported	437-445 WHITON ST	W 0 - 1/8 (0.107 mi.)	G51	115
AREA OF	ASH ST / WHITON ST	W 0 - 1/8 (0.109 mi.)	G54	119
OLD CO-EMPTY AT THIS TIME	430 WHITON ST	W 0 - 1/8 (0.119 mi.)	G59	123
AREA OF	MAPLE / MONITOR STS	W 0 - 1/8 (0.120 mi.)	H60	125

<u>Lower Elevation</u>	<u>Address</u>	<u>Direction / Distance</u>	<u>Map ID</u>	<u>Page</u>
AT FOOT OF	MONITOR ST	W 0 - 1/8 (0.005 mi.)	13	72
L&L SELECT PROPERTY	246 JOHNSON AVE	E 0 - 1/8 (0.031 mi.)	B16	74
CHIVONE	FOOT OF JERSEY AVE	E 0 - 1/8 (0.058 mi.)	D19	78
RFE INDUSTRIES	AETNA ST	E 0 - 1/8 (0.090 mi.)	F45	110
BLOCK #2145/LOT #41T	AETNA ST	E 0 - 1/8 (0.112 mi.)	57	121

### **Other Ascertainable Records**

RCRA-NonGen: RCRAInfo is EPA's comprehensive information system, providing access to data supporting the Resource Conservation and Recovery Act (RCRA) of 1976 and the Hazardous and Solid Waste Amendments (HSWA) of 1984. The database includes selective information on sites which generate, transport, store, treat and/or dispose of hazardous waste as defined by the Resource Conservation and Recovery Act (RCRA). Non-Generators do not presently generate hazardous waste.

A review of the RCRA-NonGen list, as provided by EDR, and dated 11/12/2008 has revealed that there are 26 RCRA-NonGen sites within approximately 0.375 miles of the target property.

<u>Equal/Higher Elevation</u>	<u>Address</u>	<u>Direction / Distance</u>	<u>Map ID</u>	<u>Page</u>
<b>CONRAIL - VIP CONTAINER</b>	<b>248 JOHNSON AVE</b>	<b>0 - 1/8 (0.000 mi.)</b>	<b>A1</b>	<b>35</b>
<b>NJDEPE - SITE 092</b>	<b>DUE E FROM ASH &amp; PINE S</b>	<b>W 0 - 1/8 (0.058 mi.)</b>	<b>C18</b>	<b>76</b>
<b>HUDSON UNITED BANK</b>	<b>125 MONITOR ST - LOADIN</b>	<b>W 0 - 1/8 (0.073 mi.)</b>	<b>E26</b>	<b>83</b>
<b>LIGNUM CHEMICAL WORKS INC THE</b>	<b>127 MONITOR ST</b>	<b>W 0 - 1/8 (0.073 mi.)</b>	<b>E29</b>	<b>85</b>
<b>FRANK B ROSS CO</b>	<b>6 ASH ST</b>	<b>W 0 - 1/8 (0.076 mi.)</b>	<b>C40</b>	<b>102</b>
<b>JERSEY CITY REDEVELOPMENT AGEN</b>	<b>100 MONITOR STREET</b>	<b>W 1/8 - 1/4 (0.141 mi.)</b>	<b>H71</b>	<b>154</b>
<b>GRAND AUTO REPAIRS</b>	<b>342 JOHNSTON AVE</b>	<b>W 1/8 - 1/4 (0.163 mi.)</b>	<b>N89</b>	<b>170</b>
<b>SUNOCO SERVICE STATION</b>	<b>465 GRAND ST</b>	<b>N 1/8 - 1/4 (0.198 mi.)</b>	<b>S118</b>	<b>236</b>
<b>LIBERTY AUTO BODY INC</b>	<b>39 COLDEN ST</b>	<b>NNE 1/8 - 1/4 (0.233 mi.)</b>	<b>T130</b>	<b>249</b>
<b>JERSEY CITY SEMPRE CONSTRUCTIO</b>	<b>231 COMMUNIPAW AVE</b>	<b>WSW 1/4 - 1/2 (0.256 mi.)</b>	<b>AA146</b>	<b>283</b>
<b>JERSEY CITY SEWERAGE AUTH EAST</b>	<b>COMMUNIPAW AVE &amp; PHILLI</b>	<b>SSW 1/4 - 1/2 (0.280 mi.)</b>	<b>AE161</b>	<b>326</b>

## EXECUTIVE SUMMARY

<u>Equal/Higher Elevation</u>	<u>Address</u>	<u>Direction / Distance</u>	<u>Map ID</u>	<u>Page</u>
ACME SANITATION CORP	7 BROOK ST	N 1/4 - 1/2 (0.295 mi.)	167	331
JERSEY CITY OF	MANNING AVE & GRAND ST	NW 1/4 - 1/2 (0.327 mi.)	178	341
SUYDAM STREET - ABANDONED DRUM	241 SUYDAM ST	WSW 1/4 - 1/2 (0.341 mi.)	AH180	344
BAKER SEALANTS & COATINGS	234 SUYDAM AVE	WSW 1/4 - 1/2 (0.342 mi.)	AH183	346
REGIONAL DAY SCHOOL	425 JOHNSTON AVE	WNW 1/4 - 1/2 (0.352 mi.)	AJ189	354
PUBLIC SCHOOL 22	264 VANHORNE ST	W 1/4 - 1/2 (0.354 mi.)	AK191	356
NJDEPE - SITE 093	COMMUNIPAW AVE & PHILLI	SW 1/4 - 1/2 (0.369 mi.)	AN197	362
EAST SIDE STP	PHILLIPS ST & COMMUNIPA	SW 1/4 - 1/2 (0.369 mi.)	AN198	364
PUBLIC SCHOOL 3	70 BRIGHT AVE	ENE 1/4 - 1/2 (0.370 mi.)	AL202	383

<u>Lower Elevation</u>	<u>Address</u>	<u>Direction / Distance</u>	<u>Map ID</u>	<u>Page</u>
PITTSBURGH METALS & GRAPHICS	41-59 AETNA STREET (FOO	E 0 - 1/8 (0.124 mi.)	F63	130
A AMBROSIO & SONS	200 MONMOUTH ST	NE 1/8 - 1/4 (0.152 mi.)	J76	160
SCHIAVONE BONOMO CORP	1 JERSEY AVE	E 1/8 - 1/4 (0.164 mi.)	K94	179
AETNA STREET SITE	8-34 AETNA ST	E 1/8 - 1/4 (0.167 mi.)	K96	204
NJ TNP&K DUMP 5	JERSEY AVE & AETNA ST	E 1/8 - 1/4 (0.175 mi.)	K101	221
DEAUGUSTA & BOMBAY INC	371 GRAND ST	NE 1/8 - 1/4 (0.245 mi.)	U140	263

CONSENT: Major Legal settlements that establish responsibility and standards for cleanup at NPL (superfund) sites. Released periodically by U.S. District Courts after settlement by parties to litigation matters.

A review of the CONSENT list, as provided by EDR, and dated 08/03/2009 has revealed that there is 1 CONSENT site within approximately 1.125 miles of the target property.

<u>Equal/Higher Elevation</u>	<u>Address</u>	<u>Direction / Distance</u>	<u>Map ID</u>	<u>Page</u>
HUDSON RIVER PCBS	NO STREET APPLICABLE	E 1/2 - 1 (0.702 mi.)	0	7

ROD: Record of Decision. ROD documents mandate a permanent remedy at an NPL (Superfund) site containing technical and health information to aid the cleanup.

A review of the ROD list, as provided by EDR, and dated 09/01/2009 has revealed that there is 1 ROD site within approximately 1.125 miles of the target property.

<u>Equal/Higher Elevation</u>	<u>Address</u>	<u>Direction / Distance</u>	<u>Map ID</u>	<u>Page</u>
HUDSON RIVER PCBS	NO STREET APPLICABLE	E 1/2 - 1 (0.702 mi.)	0	7

ICIS: The Integrated Compliance Information System (ICIS) supports the information needs of the national enforcement and compliance program as well as the unique needs of the National Pollutant Discharge Elimination System (NPDES) program.

A review of the ICIS list, as provided by EDR, and dated 08/21/2009 has revealed that there are 2 ICIS sites within approximately 0.125 miles of the target property.

<u>Equal/Higher Elevation</u>	<u>Address</u>	<u>Direction / Distance</u>	<u>Map ID</u>	<u>Page</u>
LIGNUM CHEMICAL WORKS INC THE	127 MONITOR ST JERSE	W 0 - 1/8 (0.073 mi.)	E30	88

<u>Lower Elevation</u>	<u>Address</u>	<u>Direction / Distance</u>	<u>Map ID</u>	<u>Page</u>
PITTSBURGH METALS & GRAPHICS	41-59 AETNA STREET J	E 0 - 1/8 (0.124 mi.)	F64	148

## EXECUTIVE SUMMARY

**FINDS:** The Facility Index System contains both facility information and "pointers" to other sources of information that contain more detail. These include: RCRIS; Permit Compliance System (PCS); Aerometric Information Retrieval System (AIRS); FATES (FIFRA [Federal Insecticide Fungicide Rodenticide Act] and TSCA Enforcement System, FTTS [FIFRA/TSCA Tracking System]; CERCLIS; DOCKET (Enforcement Docket used to manage and track information on civil judicial enforcement cases for all environmental statutes); Federal Underground Injection Control (FURS); Federal Reporting Data System (FRDS); Surface Impoundments (SIA); TSCA Chemicals in Commerce Information System (CICS); PADS; RCRA-J (medical waste transporters/disposers); TRIS; and TSCA. The source of this database is the U.S. EPA/NTIS.

A review of the FINDS list, as provided by EDR, and dated 07/23/2009 has revealed that there are 23 FINDS sites within approximately 0.125 miles of the target property.

<u>Equal/Higher Elevation</u>	<u>Address</u>	<u>Direction / Distance</u>	<u>Map ID</u>	<u>Page</u>
<b>CONRAIL - VIP CONTAINER</b>	<b>248 JOHNSON AVE</b>	<b>0 - 1/8 (0.000 mi.)</b>	<b>A1</b>	<b>35</b>
262 JOHNSON AVENUE	262 JOHNSON AVE	0 - 1/8 (0.000 mi.)	A2	43
<b>L&amp;L SELECT CONTAINER SERVICE</b>	<b>240 JOHNSON AVE</b>	<b>0 - 1/8 (0.000 mi.)</b>	<b>A4</b>	<b>45</b>
VIP CONTAINER REPAIRS INC	248 JOHNSON AVE	0 - 1/8 (0.000 mi.)	A7	48
<b>NJ TRANSIT - HUDSON BERGEN LRT</b>	<b>265 JOHNSON AVENUE</b>	<b>0 - 1/8 (0.000 mi.)</b>	<b>A8</b>	<b>48</b>
<b>NJDEPE - SITE 092</b>	<b>DUE E FROM ASH &amp; PINE S</b>	<b>W 0 - 1/8 (0.058 mi.)</b>	<b>C18</b>	<b>76</b>
ASH STREET & PINE STREET CONTA	ASH ST & PINE ST	W 0 - 1/8 (0.071 mi.)	C23	82
SPARTAN CHEMICAL	129 MONITOR ST	W 0 - 1/8 (0.072 mi.)	E24	82
<b>HUDSON UNITED BANK</b>	<b>125 MONITOR ST - LOADIN</b>	<b>W 0 - 1/8 (0.073 mi.)</b>	<b>E26</b>	<b>83</b>
HUDSON UNITED BANK	125 MONITOR ST-LOADING	W 0 - 1/8 (0.073 mi.)	E27	84
WASHINGTON SAVINGS BANK	125 MONITOR ST	W 0 - 1/8 (0.073 mi.)	E28	85
<b>LIGNUM CHEMICAL WORKS INC THE</b>	<b>127 MONITOR ST</b>	<b>W 0 - 1/8 (0.073 mi.)</b>	<b>E29</b>	<b>85</b>
A&R SEWING CO	125 MONITOR ST	W 0 - 1/8 (0.074 mi.)	E32	90
<b>FRANK B ROSS CO</b>	<b>6 ASH ST</b>	<b>W 0 - 1/8 (0.076 mi.)</b>	<b>C40</b>	<b>102</b>
MACK TRAILER REPAIR INC	319 PINE ST	W 0 - 1/8 (0.093 mi.)	C46	112
<b>437 445 WHITON STREET</b>	<b>437 445 WHITON ST</b>	<b>W 0 - 1/8 (0.107 mi.)</b>	<b>G49</b>	<b>114</b>
GARGANT INC	437-445 WHITON ST	W 0 - 1/8 (0.107 mi.)	G50	114
18 ASH STREET	18 ASH ST	W 0 - 1/8 (0.109 mi.)	G52	116
JOHNSON 11 ASSOC CORP	ASH ST & WHITON ST	W 0 - 1/8 (0.109 mi.)	G56	121
<b>Lower Elevation</b>	<b>Address</b>	<b>Direction / Distance</b>	<b>Map ID</b>	<b>Page</b>
AIRDOCK SYSTEMS	246 JOHNSON AVE	E 0 - 1/8 (0.031 mi.)	B14	74
THE VIEW @ JERSEY CITY URBAN R	246 JOHNSON AVE	E 0 - 1/8 (0.031 mi.)	B17	76
<b>METALLIX INC</b>	<b>46 50 AETNA ST</b>	<b>E 0 - 1/8 (0.083 mi.)</b>	<b>D44</b>	<b>109</b>
<b>PITTSBURGH METALS &amp; GRAPHICS</b>	<b>41-59 AETNA STREET (FOO</b>	<b>E 0 - 1/8 (0.124 mi.)</b>	<b>F63</b>	<b>130</b>

**RAATS:** The RCRA Administration Action Tracking System contains records based on enforcement actions issued under RCRA and pertaining to major violators. It includes administrative and civil actions brought by the United States Environmental Protection Agency. The source of this database is the U.S. EPA.

A review of the RAATS list, as provided by EDR, and dated 04/17/1995 has revealed that there is 1 RAATS site within approximately 0.125 miles of the target property.

<u>Equal/Higher Elevation</u>	<u>Address</u>	<u>Direction / Distance</u>	<u>Map ID</u>	<u>Page</u>
<b>LIGNUM CHEMICAL WORKS INC THE</b>	<b>127 MONITOR ST</b>	<b>W 0 - 1/8 (0.073 mi.)</b>	<b>E29</b>	<b>85</b>

## EXECUTIVE SUMMARY

CHROME: Known chromate waste contamination sites.

A review of the CHROME list, as provided by EDR, and dated 12/01/2007 has revealed that there are 20 CHROME sites within approximately 0.625 miles of the target property.

<u>Equal/Higher Elevation</u>	<u>Address</u>	<u>Direction / Distance</u>	<u>Map ID</u>	<u>Page</u>
MONITOR STREET	65-71 MONITOR STREET	W 1/8 - 1/4 (0.157 mi.)	H84	164
JOHNSTON AVENUE 1	345-351 JOHNSTON AVENUE	W 1/8 - 1/4 (0.175 mi.)	N99	207
MAPLE STREET 1	79 MAPLE STREET	W 1/8 - 1/4 (0.180 mi.)	M104	225
<b>PINE STREET 2</b>	<b>262-266 PINE STREET</b>	<b>W 1/8 - 1/4 (0.187 mi.)</b>	<b>M106</b>	<b>226</b>
PINE STREET	260 PINE STREET	W 1/8 - 1/4 (0.190 mi.)	Q107	228
PACIFIC 1	421-425 PACIFIC AVENUE	W 1/8 - 1/4 (0.193 mi.)	R110	229
PACIFIC AVENUE 2	404-410 PACIFIC AVENUE	W 1/8 - 1/4 (0.213 mi.)	R123	247
HALLADAY STREET 3	409-411 HALLADAY STREET	W 1/8 - 1/4 (0.232 mi.)	V129	249
PINE STREET 3	222 / 224 PINE STREET	W 1/4 - 1/2 (0.252 mi.)	Z145	283
WOODWARD STREET	299-301 WOODWARD STREET	WNW 1/4 - 1/2 (0.292 mi.)	AF165	330
COMMUNIPAW 1	378 COMMUNIPAW AVENUE	W 1/4 - 1/2 (0.422 mi.)	AS219	404
HALLADAY STREET	215 HALLADAY STREET	W 1/4 - 1/2 (0.497 mi.)	AV238	430
DEMILLE CHEMICAL CORPORATION	103-111 FAIRMOUNT AVENUE	NW 1/2 - 1 (0.600 mi.)	BN304	506
<u>Lower Elevation</u>	<u>Address</u>	<u>Direction / Distance</u>	<u>Map ID</u>	<u>Page</u>
GRAND STREET 4	383 GRAND STREET	NE 1/8 - 1/4 (0.226 mi.)	U125	247
GRAND STREET #9	381 GRAND STREET	NE 1/8 - 1/4 (0.229 mi.)	U126	247
GRAND STREET #3	237 GRAND STREET	ENE 1/2 - 1 (0.527 mi.)	BB265	463
GRAND STREET #7	235 GRAND STREET	ENE 1/2 - 1 (0.531 mi.)	BB267	463
GRAND STREET #1	223-225 GRAND STREET	ENE 1/2 - 1 (0.556 mi.)	BG273	469
GRAND STREET #8	219 GRAND STREET	ENE 1/2 - 1 (0.560 mi.)	BG277	472
GRAND STREET #2	215-217 GRAND STREET	ENE 1/2 - 1 (0.569 mi.)	BG280	473

MANIFEST: Hazardous waste manifest information.

A review of the MANIFEST list, as provided by EDR, and dated 12/31/2008 has revealed that there are 4 MANIFEST sites within approximately 0.375 miles of the target property.

<u>Equal/Higher Elevation</u>	<u>Address</u>	<u>Direction / Distance</u>	<u>Map ID</u>	<u>Page</u>
<b>NJ TRANSIT - HUDSON BERGEN LRT</b>	<b>265 JOHNSTON AVENUE</b>	<b>0 - 1/8 (0.000 mi.)</b>	<b>A8</b>	<b>48</b>
<b>NJS CONSTRUCTION CORP - BOARD</b>	<b>260 MONMOUTH ST</b>	<b>NNE 1/8 - 1/4 (0.248 mi.)</b>	<b>141</b>	<b>265</b>
<u>Lower Elevation</u>	<u>Address</u>	<u>Direction / Distance</u>	<u>Map ID</u>	<u>Page</u>
NJDEP BUREAU OF DESIGN & CONS	AETNA ST / JERSEY AVE	E 1/8 - 1/4 (0.175 mi.)	K100	207
<b>R F E INDUSTRIES INC</b>	<b>JERSEY AVE - FOOT OF</b>	<b>ENE 1/4 - 1/2 (0.271 mi.)</b>	<b>AB156</b>	<b>297</b>

DRYCLEANERS: A listing of registered drycleaners.

A review of the DRYCLEANERS list, as provided by EDR, and dated 09/29/2009 has revealed that there is 1 DRYCLEANERS site within approximately 0.375 miles of the target property.

<u>Equal/Higher Elevation</u>	<u>Address</u>	<u>Direction / Distance</u>	<u>Map ID</u>	<u>Page</u>
BJ COLONY CLEANERS	436 GRAND ST	N 1/8 - 1/4 (0.194 mi.)	S111	229

## EXECUTIVE SUMMARY

ISRA: The ISRA process begins with determining if the Act applies to your type of business and transaction. The provisions of ISRA only apply to industrial establishments. What is an industrial establishment? The term "industrial establishment" refers to the type of business operations and transactions that would subject a facility to review under ISRA. An industrial establishment must meet each of the following three criteria: The place of business or real property at which such business is conducted, having a North American Industry Classification System (NAICS) code listed in N.J.A.C. 7:26 B - Appendix C subject to the specified exceptions and limitations. The place of business must have been engaged in operations on or after December 31, 1983; and The place of business must involve the generation, manufacture, refining, transportation, treatment, storage, handling, or disposal of hazardous substances or hazardous wastes.

A review of the ISRA list, as provided by EDR, and dated 07/21/2009 has revealed that there are 9 ISRA sites within approximately 0.5 miles of the target property.

<u>Equal/Higher Elevation</u>	<u>Address</u>	<u>Direction / Distance</u>	<u>Map ID</u>	<u>Page</u>
STAR D MANUFACTURING CO	262-272 JOHNSTON	0 - 1/8 (0.000 mi.)	A9	68
SPARTAN CHEMICAL	129 MONITOR STREET	W 0 - 1/8 (0.072 mi.)	E25	83
125 MONITOR ST	125 MONITOR STREET	W 0 - 1/8 (0.074 mi.)	E34	91
<b>FRANK B ROSS CO</b>	<b>6 ASH ST</b>	<b>W 0 - 1/8 (0.076 mi.)</b>	<b>C40</b>	<b>102</b>
GORDONIAN PRINTING COMPANY INC	100 MONITOR STREET	W 1/8 - 1/4 (0.141 mi.)	H70	153
BAKER SEALANTS & COATING COMPA	234 SUYDAM AVENUE	WSW 1/4 - 1/2 (0.342 mi.)	AH182	346
<b>J &amp; D TRANSPORTATION EQUIPMENT</b>	<b>130 PINE ST</b>	<b>WSW 1/4 - 1/2 (0.395 mi.)</b>	<b>AP211</b>	<b>391</b>
HARRY MATSIL & SONS	230 PACIFIC AVENUE	W 1/4 - 1/2 (0.465 mi.)	AV227	408
<u>Lower Elevation</u>	<u>Address</u>	<u>Direction / Distance</u>	<u>Map ID</u>	<u>Page</u>
SCHIAVONE BONOMO CORPORATION	1 JERSEY AVENUE	E 1/8 - 1/4 (0.164 mi.)	K90	171

### EDR PROPRIETARY RECORDS

#### ***EDR Proprietary Records***

Manufactured Gas Plants: The EDR Proprietary Manufactured Gas Plant Database includes records of coal gas plants (manufactured gas plants) compiled by EDR's researchers. Manufactured gas sites were used in the United States from the 1800's to 1950's to produce a gas that could be distributed and used as fuel. These plants used whale oil, rosin, coal, or a mixture of coal, oil, and water that also produced a significant amount of waste. Many of the byproducts of the gas production, such as coal tar (oily waste containing volatile and non-volatile chemicals), sludges, oils and other compounds are potentially hazardous to human health and the environment. The byproduct from this process was frequently disposed of directly at the plant site and can remain or spread slowly, serving as a continuous source of soil and groundwater contamination.

A review of the Manufactured Gas Plants list, as provided by EDR, has revealed that there is 1 Manufactured Gas Plants site within approximately 1.125 miles of the target property.

<u>Equal/Higher Elevation</u>	<u>Address</u>	<u>Direction / Distance</u>	<u>Map ID</u>	<u>Page</u>
HALLADAY STREET COAL GAS (PSEA)	HALLADAY AND CARTERET S	WSW 1/2 - 1 (0.795 mi.)	367	643



## EXECUTIVE SUMMARY

EDR Historical Auto Stations: EDR has searched selected national collections of business directories and has collected listings of potential gas station/filling station/service station sites that were available to EDR researchers. EDR's review was limited to those categories of sources that might, in EDR's opinion, include gas station/filling station/service station establishments. The categories reviewed included, but were not limited to gas, gas station, gasoline station, filling station, auto, automobile repair, auto service station, service station, etc.

A review of the EDR Historical Auto Stations list, as provided by EDR, has revealed that there are 4 EDR Historical Auto Stations sites within approximately 0.375 miles of the target property.

<u>Equal/Higher Elevation</u>	<u>Address</u>	<u>Direction / Distance</u>	<u>Map ID</u>	<u>Page</u>
BRENNAN ROBT M	430 WHITON	W 0 - 1/8 (0.119 mi.)	G58	123
MURPHY PATK H	260 PINE	W 1/8 - 1/4 (0.190 mi.)	Q109	228
RODRIGEZ MANUEL	144 MANNING AV	WNW 1/4 - 1/2 (0.351 mi.)	AJ188	354
FARRELL WM	17 BRUNSWICK	NNE 1/4 - 1/2 (0.374 mi.)	206	388

EDR Historical Cleaners: EDR has searched selected national collections of business directories and has collected listings of potential dry cleaner sites that were available to EDR researchers. EDR's review was limited to those categories of sources that might, in EDR's opinion, include dry cleaning establishments. The categories reviewed included, but were not limited to dry cleaners, cleaners, laundry, laundromat, cleaning/laundry, wash & dry etc.

A review of the EDR Historical Cleaners list, as provided by EDR, has revealed that there are 15 EDR Historical Cleaners sites within approximately 0.375 miles of the target property.

<u>Equal/Higher Elevation</u>	<u>Address</u>	<u>Direction / Distance</u>	<u>Map ID</u>	<u>Page</u>
CENTRAL WET WASH LAUNDRY	426 WHITON	W 0 - 1/8 (0.124 mi.)	G65	149
LAFAYETTE CARPET CLEANING WORK	420 WHITON	W 1/8 - 1/4 (0.133 mi.)	G67	150
JERSEY CITY WET WASH CO	455 PACIFIC AV	WNW 1/8 - 1/4 (0.150 mi.)	G74	159
JERSEY CITY WET WASH CO	453 PACIFIC AV	WNW 1/8 - 1/4 (0.152 mi.)	I77	162
JERSEY CITY WET WASH CO	454 PACIFIC AV	WNW 1/8 - 1/4 (0.152 mi.)	I78	162
JERSEY CITY WET WASH CO	452 PACIFIC AV	WNW 1/8 - 1/4 (0.154 mi.)	I79	162
JERSEY CITY WET WASH CO	451 PACIFIC AV	WNW 1/8 - 1/4 (0.154 mi.)	I80	163
JERSEY CITY WET WASH CO	450 PACIFIC AV	WNW 1/8 - 1/4 (0.156 mi.)	L81	163
FEDERAL LAUNDRY CO	449 PACIFIC AV	WNW 1/8 - 1/4 (0.157 mi.)	L82	163
GEORGE JOS	374 PACIFIC AV	W 1/4 - 1/2 (0.260 mi.)	W147	285
PACIFIC AVENUE LAUNDRY	334 PACIFIC AV	W 1/4 - 1/2 (0.315 mi.)	AG174	338
K & K TAILORING	351 COMMUNIPAW AV	W 1/4 - 1/2 (0.348 mi.)	187	354
KAVANJIAN DICKRAN	271 VARICK	NE 1/4 - 1/2 (0.364 mi.)	AM194	362
TSELOS PETER	273 VARICK	NE 1/4 - 1/2 (0.365 mi.)	AM195	362
HALLOWAY DYEING CO	215 SUYDAM AV	WSW 1/4 - 1/2 (0.366 mi.)	AH196	362















## EXECUTIVE SUMMARY

Due to poor or inadequate address information, the following sites were not mapped:

<u>Site Name</u>	<u>Database(s)</u>
HUDSON COUNTY CHROMATE 183	SHWS, BROWNFIELDS, HIST HWS
HUDSON COUNTY CHROMATE 199	SHWS, HIST HWS
84 86 ROMAINE AVENUE	SHWS, HIST HWS
HUDSON COUNTY CHROMATE 91	HIST HWS
HUDSON COUNTY CHROMATE 07	HIST HWS
BLOCK DRUG CO INC BALDWIN PARCEL	SHWS, HIST HWS
BEL FUSE INC	SHWS, ISRA, HIST HWS
ARLINGTON GARDENS	SHWS, FINDS
313 5TH STREET	SHWS, FINDS
379 3RD STREET	SHWS, FINDS
202 6TH STREET	SHWS, FINDS
LIBERTY STATE PARK	SHWS
45 47 TONNELE AVENUE	SHWS, FINDS
273 UNIIION STREET	SHWS
174 TO 176 VAN NOSTRAND AVENUE	SHWS, BROWNFIELDS
BEL FUSE PROPERTY	SHWS
254 258 WARREN STREET	SHWS, FINDS, VCP
PORTSIDE TERMINAL	SHWS, BROWNFIELDS
LIBERTY CENTER	SHWS, FINDS, BROWNFIELDS, ENG CONTROLS
311 317 WEST SIDE AVENUE	SHWS, FINDS
498-500 WESTSIDE AVENUE	SHWS
JAMANDRE LLC	SHWS
JERSEY CITY HOUSING AUTH, WOODWARD	SHWS
HUDSON COUNTY CHROMATE 22	SHWS
IWS TRANSFER SYSTEMS OF NJ.	SWF/LF
NJDEPE - SITE 100	FINDS, RCRA-NonGen
NJDEPE - SITE 130	FINDS, RCRA-NonGen
NJDEPE - SITE 097	FINDS, RCRA-NonGen
PORTSIDE TERMINALS	SPILLS, NJ Release
DUMP	NJ Release
701 -775 RTE 440	NJ Release
DEMOLISHION SITE/OLD ONYX	NJ Release
BETWEEN LAFAYETTE & JOHNSTON	NJ Release
AT THE PLANT SITE ON AETNA STREET	ERNS

# OVERVIEW MAP - 2643727.26s



-  Target Property
-  Sites at elevations higher than or equal to the target property
-  Sites at elevations lower than the target property
-  Manufactured Gas Plants
-  National Priority List Sites
-  Dept. Defense Sites
-  Indian Reservations BIA
-  County Boundary
-  Power transmission lines
-  Oil & Gas pipelines
-  100-year flood zone
-  500-year flood zone
-  National Wetland Inventory
-  State Wetlands

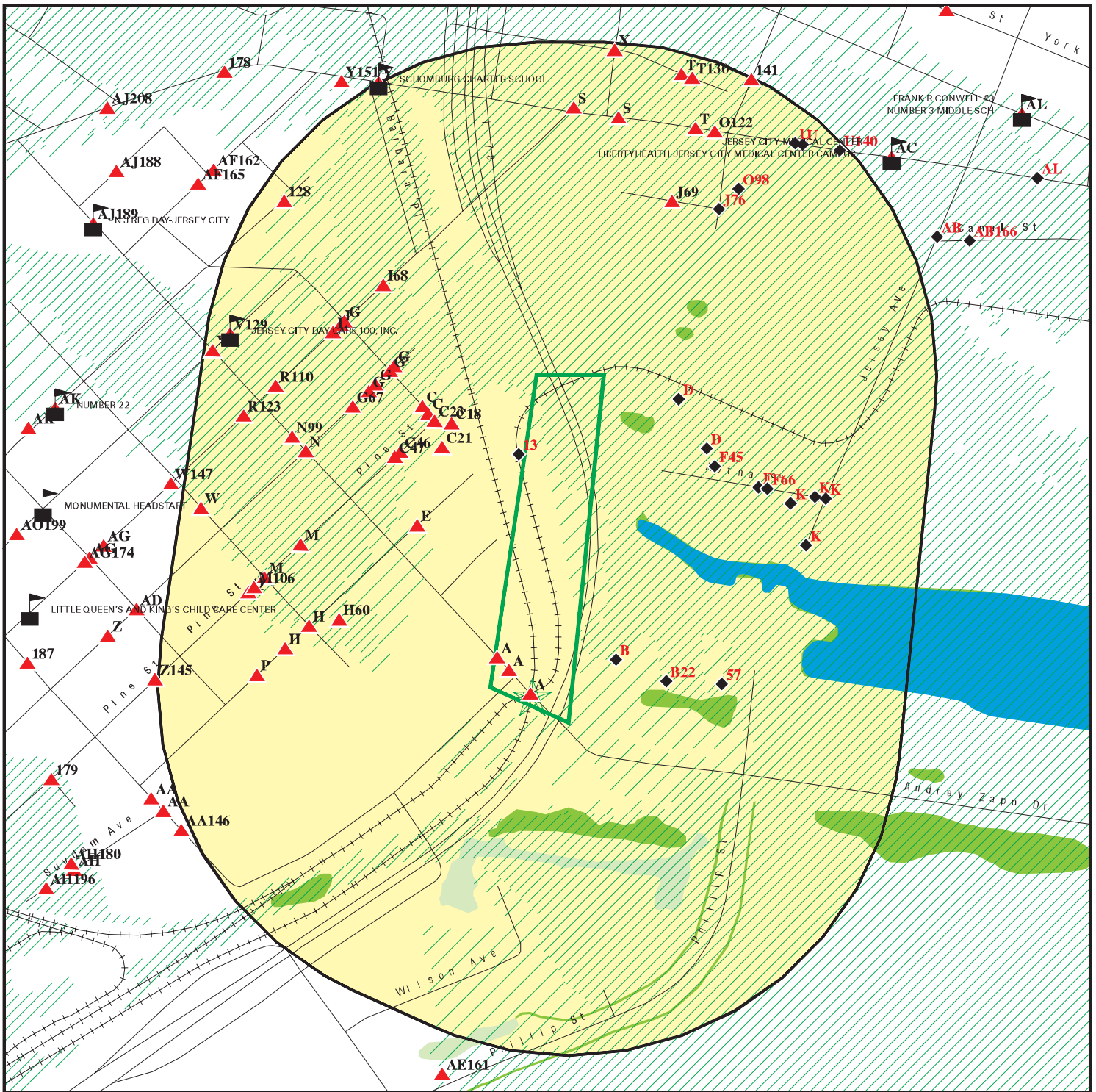















This report includes Interactive Map Layers to display and/or hide map information. The legend includes only those icons for the default map view.

SITE NAME: Site 204  
 ADDRESS: 250 Johnston Ave  
 Jersey City NJ 07304  
 LAT/LONG: 40.7108 / 74.0551

CLIENT: AECOM  
 CONTACT: Christine Basinski  
 INQUIRY #: 2643727.26s  
 DATE: November 23, 2009 10:27 am

# DETAIL MAP - 2643727.26s



-  Target Property
-  Sites at elevations higher than or equal to the target property
-  Sites at elevations lower than the target property
-  Manufactured Gas Plants
-  Sensitive Receptors
-  National Priority List Sites
-  Dept. Defense Sites
-  Indian Reservations BIA
-  Oil & Gas pipelines
-  100-year flood zone
-  500-year flood zone
-  National Wetland Inventory
-  State Wetlands



This report includes Interactive Map Layers to display and/or hide map information. The legend includes only those icons for the default map view.

SITE NAME: Site 204  
 ADDRESS: 250 Johnston Ave  
 Jersey City NJ 07304  
 LAT/LONG: 40.7108 / 74.0551

CLIENT: AECOM  
 CONTACT: Christine Basinski  
 INQUIRY #: 2643727.26s  
 DATE: November 23, 2009 10:28 am

## MAP FINDINGS SUMMARY

Database	Target Property	Search Distance (Miles)	< 1/8	1/8 - 1/4	1/4 - 1/2	1/2 - 1	> 1	Total Plotted
<b>STANDARD ENVIRONMENTAL RECORDS</b>								
<b><i>Federal NPL site list</i></b>								
NPL		1.125	0	0	0	1	0	1
Proposed NPL		1.125	0	0	0	0	0	0
NPL LIENS		0.125	0	NR	NR	NR	NR	0
<b><i>Federal Delisted NPL site list</i></b>								
Delisted NPL		1.125	0	0	0	0	0	0
<b><i>Federal CERCLIS list</i></b>								
CERCLIS		0.625	1	0	0	5	NR	6
<b><i>Federal CERCLIS NFRAP site List</i></b>								
CERC-NFRAP		0.625	0	2	1	2	NR	5
<b><i>Federal RCRA CORRACTS facilities list</i></b>								
CORRACTS		1.125	0	0	1	1	1	3
<b><i>Federal RCRA non-CORRACTS TSD facilities list</i></b>								
RCRA-TSDF		0.625	0	0	1	1	NR	2
<b><i>Federal RCRA generators list</i></b>								
RCRA-LQG		0.375	0	0	1	NR	NR	1
RCRA-SQG		0.375	1	2	2	NR	NR	5
RCRA-CESQG		0.375	0	1	1	NR	NR	2
<b><i>Federal institutional controls / engineering controls registries</i></b>								
US ENG CONTROLS		0.625	0	0	0	1	NR	1
US INST CONTROL		0.625	0	0	0	1	NR	1
<b><i>Federal ERNS list</i></b>								
ERNS		0.125	0	NR	NR	NR	NR	0
<b><i>State- and tribal - equivalent CERCLIS</i></b>								
SHWS		1.125	5	20	32	163	60	280
HWS RE-EVAL		1.125	1	1	1	7	1	11
HIST HWS		0.125	3	NR	NR	NR	NR	3
<b><i>State and tribal landfill and/or solid waste disposal site lists</i></b>								
SWF/LF		0.625	0	0	0	0	NR	0
<b><i>State and tribal leaking storage tank lists</i></b>								
LUST		0.625	0	4	6	2	NR	12
HIST LUST		0.625	1	7	18	10	NR	36
INDIAN LUST		0.625	0	0	0	0	NR	0
<b><i>State and tribal registered storage tank lists</i></b>								
UST		0.375	4	11	15	NR	NR	30

## MAP FINDINGS SUMMARY

Database	Target Property	Search Distance (Miles)	< 1/8	1/8 - 1/4	1/4 - 1/2	1/2 - 1	> 1	Total Plotted
MAJOR FACILITIES		0.625	0	0	0	0	NR	0
INDIAN UST		0.375	0	0	0	NR	NR	0
<b>State and tribal institutional control / engineering control registries</b>								
ENG CONTROLS		0.625	0	4	3	2	NR	9
INST CONTROL		0.625	0	0	1	1	NR	2
<b>State and tribal voluntary cleanup sites</b>								
NJ PF		1.125	0	0	0	0	1	1
VCP		0.625	6	12	11	11	NR	40
INDIAN VCP		0.625	0	0	0	0	NR	0
<b>State and tribal Brownfields sites</b>								
BROWNFIELDS		0.625	2	9	7	7	NR	25
<b>ADDITIONAL ENVIRONMENTAL RECORDS</b>								
<b>Local Brownfield lists</b>								
US BROWNFIELDS		0.625	0	0	0	0	NR	0
<b>Local Lists of Landfill / Solid Waste Disposal Sites</b>								
DEBRIS REGION 9		0.625	0	0	0	0	NR	0
ODI		0.625	0	0	0	0	NR	0
SWRCY		0.625	0	0	0	0	NR	0
HIST LF		0.625	0	1	0	0	NR	1
INDIAN ODI		0.625	0	0	0	0	NR	0
<b>Local Lists of Hazardous waste / Contaminated Sites</b>								
US CDL		0.125	0	NR	NR	NR	NR	0
US HIST CDL		0.125	0	NR	NR	NR	NR	0
<b>Local Land Records</b>								
LIENS 2		0.125	0	NR	NR	NR	NR	0
LUCIS		0.625	0	0	0	0	NR	0
LIENS		0.125	0	NR	NR	NR	NR	0
<b>Records of Emergency Release Reports</b>								
HMIRS		0.125	0	NR	NR	NR	NR	0
SPILLS		0.125	8	NR	NR	NR	NR	8
NJ Release		0.125	14	NR	NR	NR	NR	14
<b>Other Ascertainable Records</b>								
RCRA-NonGen		0.375	6	9	11	NR	NR	26
DOT OPS		0.125	0	NR	NR	NR	NR	0
DOD		1.125	0	0	0	0	0	0
FUDS		1.125	0	0	0	0	0	0
CONSENT		1.125	0	0	0	1	0	1

## MAP FINDINGS SUMMARY

Database	Target Property	Search Distance (Miles)	< 1/8	1/8 - 1/4	1/4 - 1/2	1/2 - 1	> 1	Total Plotted
ROD		1.125	0	0	0	1	0	1
UMTRA		0.625	0	0	0	0	NR	0
MINES		0.375	0	0	0	NR	NR	0
TRIS		0.125	0	NR	NR	NR	NR	0
TSCA		0.125	0	NR	NR	NR	NR	0
FTTS		0.125	0	NR	NR	NR	NR	0
HIST FTTS		0.125	0	NR	NR	NR	NR	0
SSTS		0.125	0	NR	NR	NR	NR	0
ICIS		0.125	2	NR	NR	NR	NR	2
PADS		0.125	0	NR	NR	NR	NR	0
MLTS		0.125	0	NR	NR	NR	NR	0
RADINFO		0.125	0	NR	NR	NR	NR	0
FINDS		0.125	23	NR	NR	NR	NR	23
RAATS		0.125	1	NR	NR	NR	NR	1
CHROME		0.625	0	10	4	6	NR	20
UIC		0.125	0	NR	NR	NR	NR	0
HIST MAJOR FACILITIES		0.625	0	0	0	0	NR	0
MANIFEST		0.375	1	2	1	NR	NR	4
DRYCLEANERS		0.375	0	1	0	NR	NR	1
ISRA		0.500	4	2	3	NR	NR	9
NPDES		0.125	0	NR	NR	NR	NR	0
INDIAN RESERV		1.125	0	0	0	0	0	0
SCRD DRYCLEANERS		0.625	0	0	0	0	NR	0
PCB TRANSFORMER		0.125	0	NR	NR	NR	NR	0

### EDR PROPRIETARY RECORDS

#### *EDR Proprietary Records*

Manufactured Gas Plants		1.125	0	0	0	1	0	1
EDR Historical Auto Stations		0.375	1	1	2	NR	NR	4
EDR Historical Cleaners		0.375	1	8	6	NR	NR	15

#### NOTES:

TP = Target Property

NR = Not Requested at this Search Distance

Sites may be listed in more than one database

Map ID  
Direction  
Distance  
Elevation

MAP FINDINGS

Site

Database(s)

EDR ID Number  
EPA ID Number

**NPL  
Region  
East  
1/2-1  
3709 ft.**

**HUDSON RIVER PCBs  
NO STREET APPLICABLE  
HUDSON RIVER, NY 12801**

**CERCLIS 1000384273  
FINDS NYD980763841  
NPL  
RCRA-LQG  
CONSENT  
ROD  
MANIFEST  
US ENG CONTROLS  
US INST CONTROL**

**CERCLIS:**

Site ID: 0202229  
Federal Facility: Not a Federal Facility  
NPL Status: Currently on the Final NPL  
Non NPL Status: Not reported

**CERCLIS Site Contact Name(s):**

Contact Name: Not reported  
Contact Tel: Not reported  
Contact Title: 13000

Site Description: The Hudson River PCBs Site includes a nearly 200 river-mile stretch of the Hudson River in eastern New York State from the Village of Hudson Falls to the Battery in New York City. The Hudson River has been designated an American Heritage River because of its important role in American history and culture. This federal Superfund Record of Decision (ROD) addresses the risks to people and ecological receptors associated with polychlorinated biphenyls (PCBs) in the in-place sediments of the Upper Hudson River. The Site is divided into the Upper Hudson River which is the length of river between Hudson Falls and the Federal Dam at Troy, New York and the Lower Hudson River which is the length of river between Federal Dam at Troy and the Battery. For purposes of this project, EPA further divided the Upper Hudson River area into three main sections known as River Section 1, River Section 2, and River Section 3. The Site also includes five Remnant Deposits, which are areas of PCB-contaminated sediment that became exposed after the river water level dropped following removal of the Fort Edward Dam in 1973. The Upper Hudson River portion of the Site extends from the Fenimore Bridge in Hudson Falls to the Federal Dam at Troy, a distance of just over 43 river miles. The Lower Hudson River extends from the Federal Dam to the southern tip of Manhattan at the Battery in New York City. The Mid-Hudson River, which is primarily a subset of the Lower Hudson River, extends from the Federal Dam at Troy to just south of Poughkeepsie. The predominant sources of PCB contamination to the Upper Hudson River were two capacitor manufacturing plants owned and operated by GE. The plants are located adjacent to or near the Hudson River in the Village of Hudson Falls and the Town of Fort Edward. Over a 30-year period, the plants discharged a substantial amount of PCBs into the river. At the GE Hudson Falls plant, leakage of non-aqueous phase PCB-bearing oils through bedrock to the river continues to be a source of PCB contamination. Regarding the former outfall to the Hudson River from the GE Fort Edward plant, New York State Department of Environmental Conservation (NYSDEC) issued a Record of Decision in January 2000 that calls for the excavation of PCB-contaminated soil and sediment in this area of the Upper Hudson River shoreline in order to eliminate this source of PCBs to the river. EPA's analysis assumes a significantly reduced PCB loading to the river from these sources once the State's plans for remediation are implemented. PCBs, the chemicals of concern addressed in this decision document, have been classified by EPA as probable human carcinogens. They are also linked to other serious non-cancer adverse health effects based on observations in animals and emerging evidence in humans. Once discharged from the GE plants, the PCBs adhered to river sediment and accumulated downstream as



**HUDSON RIVER PCBs (Continued)**

**1000384273**

they settled in impounded pools and other depositional areas. Historic fish and sediment data indicated PCBs were accumulating downstream of the old Fort Edward Dam as well as accumulating behind the dam. The removal of the dam in 1973 resulted in a remobilization and downstream distribution of PCBs that had accumulated behind the dam. Historically, the highest PCB sediment concentrations have been detected in the cohesive sediments within the Upper Hudson River. River scouring/ erosion and other mechanisms have mobilized PCB-contaminated sediments from the extensive cohesive deposits, redepositing them farther downstream all the way to the Battery. The preponderance of data indicates that burial of contaminated sediment by cleaner materials is not universally or uniformly occurring. Data also indicate that contaminated sediments in River Sections 1, 2 and 3 continue to serve as the major source of PCBs to the water column and the fish within the Upper Hudson River. During an approximate 30-year period ending in 1977, PCBs were used in capacitor manufacturing operations Hudson Falls and Fort Edward, New York facilities. PCB oils were discharged both directly and indirectly from these plants into the Hudson River. This included both non-permitted and permitted discharges. Even after permits were received in 1975, permit exceedances occurred. Estimates of the total quantity of PCBs discharged directly from the two plants into the river from the 1940s to 1977 are as high as 1,330,000 pounds (about 605,000 kg). Many of the PCBs discharged to the river adhered to sediments and accumulated with the sediments as they settled in the impounded pool behind the Fort Edward Dam, as well as other depositional areas farther downstream. Because of its deteriorating condition, the Fort Edward Dam was removed in 1973. Five areas of PCB-contaminated sediments were exposed due to the lowering of the river water level when the Fort Edward Dam was removed. These five areas are known as the Remnant Deposits. During subsequent floods, PCB-contaminated sediments from the Fort Edward Dam area were scoured and transported downstream. EPA notified the company that had the two plants of the remedy selected in the 1984 ROD and offered the company the opportunity to implement the selected remedy with respect to the Remnant Deposits and the Waterford drinking water supply evaluation. The company declined EPA's offer. NYSDEC, with funding provided by EPA, conducted the evaluation at the Waterford Water Works. In addition, NYSDEC prepared a design for the in-place containment of the Remnant Deposits. This design was completed in 1988. In March 1989, the company offered to assume responsibility for the implementation of the in-place containment remedy for the Remnant Deposits. EPA issued a September 27, 1989 Administrative Order on Consent to the company which required the company to prepare a remedial design report for the construction of access roads to the Remnant Deposits and to submit a design for the in-place containment of the Remnant Deposits incorporating the NYSDEC-prepared design, plus any EPA-approved refinements to that design. EPA also issued a September 27, 1989 Administrative Order to the company requiring the company to construct and maintain the access roads to the Remnant Deposits. The company constructed the in-place containment of the Remnant Deposits under a 1990 Consent Decree with EPA. EPA will evaluate the need for further remedial action for the Remnant Deposits after completion of a 5-year review of the Remnant Deposit containment remedy, performed pursuant to CERCLA §121(c). The company's manufacturing plants in Hudson Falls and Fort Edward are listed under the New York State Inactive Hazardous Waste Disposal Sites Remedial program. The company currently is conducting remedial activities near the Hudson Falls and Fort Edward plants pursuant to Orders on Consent with NYSDEC. The company has thus far declined to implement the January 2000 NYSDEC Record of Decision for the Fort Edward plant Outfall 004. The NYSDEC is conducting the remedial design for that ROD. As one of America's great rivers, the Hudson has played and will continue to play a major role in the history, culture, and economy of the area. The Hudson has been designated an American Heritage River because of its important role in

MAP FINDINGS

**HUDSON RIVER PCBs (Continued)**

**1000384273**

American history and culture. Current and reasonably-anticipated future land use and surface water use are described below. Current land use includes a variety of residential, commercial and industrial activities. Use of the river and lands surrounding the river are projected to remain the same. At this time, no changes in future land use are known, nor are any new uses expected. The Site passes through 14 different counties as the river flows to its final discharge point in New York Harbor. Four counties (Albany, Washington, Rensselaer, and Saratoga) lie adjacent to the more highly contaminated portions (areas of proposed active remediation in River Sections 1, 2 and 3) of the Upper Hudson River between Troy (Federal Dam) and Hudson Falls. Within these four counties, forests and farmlands surround urban centers and historic villages. There are apple orchards and dairy farms, parks, nature preserves and gardens. In addition to the GE Hudson Falls and Fort Edward plants, the area is home to technology companies, oil service companies and food companies. Saratoga and Washington Counties have experienced population growth between 1990 and 1999 of 10.2 percent and 1.4 percent, respectively, while Rensselaer and Albany Counties have experienced population declines of 1.9 percent and 0.3 percent, respectively. Total population of these four counties, according to July 1999 estimates by the US Department of Commerce Bureau of the Census, is just under 700,000. Warren County, in which the City of Glens Falls is located, has a population of just over 60,000 and is just to the northwest of the Hudson River PCBs Site. A Record of Decision addressing OU 2 was completed in February 2002. The Hudson River PCBs Site includes a nearly 200 river-mile stretch of the Hudson River in eastern New York State from the Village of Hudson Falls to the Battery in New York City. The Hudson River has been designated an American Heritage River because it continues to be a source of PCB contamination. Regarding the former outfall to the Hudson River from the GE Fort Edward plant, New York State Department of Environmental Conservation (NYSDEC) issued a Record of Decision in January 2000 that calls for shutting operations Hudson Falls and Fort Edward, New York facilities. PCB oils were discharged both directly and indirectly from these plants into the Hudson River. This included both non-permitted and permitted discharges. Even after permits were recanted Deposits incorporating the NYSDEC-prepared design, plus any EPA-approved refinements to that design. EPA also issued a September 27, 1989 Administrative Order to the company requiring the company to construct and maintain the access roads to the upper Hudson River between Troy (Federal Dam) and Hudson Falls. Within these four counties, forests and farmlands surround urban centers and historic villages. There are apple orchards and dairy farms, parks, nature preserves and gardens. In addition

**CERCLIS Assessment History:**

Action:	DISCOVERY
Date Started:	Not reported
Date Completed:	7/1/1983 0:00:00
Priority Level:	Not reported
Action:	SITE INSPECTION
Date Started:	8/1/1983 0:00:00
Date Completed:	9/1/1983 0:00:00
Priority Level:	Higher priority for further assessment
Action:	PRELIMINARY ASSESSMENT
Date Started:	Not reported
Date Completed:	9/1/1983 0:00:00
Priority Level:	Low priority for further assessment
Action:	PROPOSAL TO NPL
Date Started:	Not reported

Map ID  
Direction  
Distance  
Elevation

MAP FINDINGS

Site

Database(s)

EDR ID Number  
EPA ID Number

**HUDSON RIVER PCBS (Continued)**

**1000384273**

Date Completed: 9/8/1983 0:00:00  
Priority Level: Not reported

Action: NPL RP SEARCH  
Date Started: Not reported  
Date Completed: 11/15/1983 0:00:00  
Priority Level: Not reported

Action: FINAL LISTING ON NPL  
Date Started: Not reported  
Date Completed: 9/21/1984 0:00:00  
Priority Level: Not reported

Action: COMBINED RI/FS  
Date Started: 3/30/1984 0:00:00  
Date Completed: 9/25/1984 0:00:00  
Priority Level: Not reported

Action: RECORD OF DECISION  
Date Started: Not reported  
Date Completed: 9/25/1984 0:00:00  
Priority Level: Not reported

Action: RD/RA NEGOTIATIONS  
Date Started: 10/27/1983 0:00:00  
Date Completed: 9/28/1984 0:00:00  
Priority Level: Not reported

Action: ADMIN/VOLUNTARY COST RECOVERY  
Date Started: Not reported  
Date Completed: 5/4/1988 0:00:00  
Priority Level: Not reported

Action: REMEDIAL DESIGN  
Date Started: 2/2/1989 0:00:00  
Date Completed: 6/5/1989 0:00:00  
Priority Level: Not reported

Action: RD/RA NEGOTIATIONS  
Date Started: 6/9/1989 0:00:00  
Date Completed: 9/27/1989 0:00:00  
Priority Level: Not reported

Action: RD/RA NEGOTIATIONS  
Date Started: 6/9/1989 0:00:00  
Date Completed: 9/27/1989 0:00:00  
Priority Level: Not reported

Action: ADMIN ORDER ON CONSENT  
Date Started: Not reported  
Date Completed: 9/27/1989 0:00:00  
Priority Level: Not reported

Action: UNILATERAL ADMIN ORDER  
Date Started: Not reported  
Date Completed: 9/27/1989 0:00:00  
Priority Level: Not reported

Map ID  
Direction  
Distance  
Elevation

MAP FINDINGS

Site

Database(s)

EDR ID Number  
EPA ID Number

**HUDSON RIVER PCBS (Continued)**

**1000384273**

Action: RD/RA NEGOTIATIONS  
Date Started: 3/3/1989 0:00:00  
Date Completed: 4/6/1990 0:00:00  
Priority Level: Not reported

Action: REMEDIAL DESIGN  
Date Started: 9/28/1984 0:00:00  
Date Completed: 5/18/1990 0:00:00  
Priority Level: Not reported

Action: Lodged By DOJ  
Date Started: Not reported  
Date Completed: 5/18/1990 0:00:00  
Priority Level: Not reported

Action: CONSENT DECREE  
Date Started: 4/6/1990 0:00:00  
Date Completed: 7/21/1990 0:00:00  
Priority Level: Not reported

Action: REMOVAL ASSESSMENT  
Date Started: 4/17/1990 0:00:00  
Date Completed: 8/21/1990 0:00:00  
Priority Level: Stabilized

Action: PRP RD  
Date Started: 9/27/1989 0:00:00  
Date Completed: 9/28/1990 0:00:00  
Priority Level: Not reported

Action: RI/FS NEGOTIATIONS  
Date Started: 3/12/1990 0:00:00  
Date Completed: 10/4/1990 0:00:00  
Priority Level: Not reported

Action: PRP RD  
Date Started: 5/18/1989 0:00:00  
Date Completed: 1/7/1991 0:00:00  
Priority Level: Not reported

Action: PRP RA  
Date Started: 10/13/1989 0:00:00  
Date Completed: 9/29/1992 0:00:00  
Priority Level: Not reported

Action: PRP RA  
Date Started: 9/28/1990 0:00:00  
Date Completed: 9/29/1992 0:00:00  
Priority Level: Not reported

Action: REMOVAL ASSESSMENT  
Date Started: 11/19/1992 0:00:00  
Date Completed: 12/1/1992 0:00:00  
Priority Level: Stabilized

Action: COMFORT/STATUS LETTER  
Date Started: Not reported

Map ID  
Direction  
Distance  
Elevation

MAP FINDINGS

Site

Database(s)

EDR ID Number  
EPA ID Number

**HUDSON RIVER PCBS (Continued)**

**1000384273**

Date Completed: 11/2/1998 0:00:00  
Priority Level: Not reported

Action: REMOVAL ASSESSMENT  
Date Started: 10/14/1998 0:00:00  
Date Completed: 1/7/1999 0:00:00  
Priority Level: Not reported

Action: REMOVAL ASSESSMENT  
Date Started: 6/3/1998 0:00:00  
Date Completed: 6/24/1999 0:00:00  
Priority Level: Not reported

Action: Public Notice Published  
Date Started: Not reported  
Date Completed: 3/28/2000 0:00:00  
Priority Level: Not reported

Action: REMOVAL  
Date Started: 10/6/1999 0:00:00  
Date Completed: 9/14/2001 0:00:00  
Priority Level: Stabilized

Action: COMBINED RI/FS  
Date Started: 7/25/1990 0:00:00  
Date Completed: 2/1/2002 0:00:00  
Priority Level: Not reported

Action: RECORD OF DECISION  
Date Started: Not reported  
Date Completed: 2/1/2002 0:00:00  
Priority Level: Final Remedy Selected at Site

Action: Special Notice Issued  
Date Started: Not reported  
Date Completed: 2/4/2002 0:00:00  
Priority Level: Not reported

Action: Special Notice Issued  
Date Started: Not reported  
Date Completed: 2/4/2002 0:00:00  
Priority Level: Not reported

Action: Special Notice Issued  
Date Started: Not reported  
Date Completed: 2/4/2002 0:00:00  
Priority Level: Not reported

Action: RD/RA NEGOTIATIONS  
Date Started: 2/4/2002 0:00:00  
Date Completed: 7/23/2002 0:00:00  
Priority Level: Not reported

Action: ADMIN ORDER ON CONSENT  
Date Started: Not reported  
Date Completed: 7/23/2002 0:00:00  
Priority Level: Not reported

Map ID  
Direction  
Distance  
Elevation

MAP FINDINGS

Site

Database(s)

EDR ID Number  
EPA ID Number

**HUDSON RIVER PCBS (Continued)**

**1000384273**

Action:	RD/RA NEGOTIATIONS
Date Started:	7/23/2002 0:00:00
Date Completed:	8/13/2003 0:00:00
Priority Level:	Not reported
Action:	ADMIN ORDER ON CONSENT
Date Started:	Not reported
Date Completed:	8/13/2003 0:00:00
Priority Level:	Not reported
Action:	ESI/RI
Date Started:	Not reported
Date Completed:	8/31/2005 0:00:00
Priority Level:	Referred to Removal, no further Rmdl Asmt
Action:	RD/RA NEGOTIATIONS
Date Started:	2/4/2002 0:00:00
Date Completed:	9/6/2005 0:00:00
Priority Level:	Not reported
Action:	Lodged By DOJ
Date Started:	Not reported
Date Completed:	10/6/2005 0:00:00
Priority Level:	Not reported
Action:	COMMUNITY INVOLVEMENT
Date Started:	3/25/2002 0:00:00
Date Completed:	11/2/2006 0:00:00
Priority Level:	Not reported
Action:	CONSENT DECREE
Date Started:	9/6/2005 0:00:00
Date Completed:	11/2/2006 0:00:00
Priority Level:	Not reported
Action:	UNILATERAL ADMIN ORDER
Date Started:	Not reported
Date Completed:	3/29/2007 0:00:00
Priority Level:	Not reported
Action:	STATE SUPPORT AGENCY COOP AGREEMENT
Date Started:	2/22/1991 0:00:00
Date Completed:	4/3/2007 0:00:00
Priority Level:	Not reported
Action:	REMOVAL NEGOTIATIONS
Date Started:	Not reported
Date Completed:	7/11/2007 0:00:00
Priority Level:	Not reported
Action:	ADMIN ORDER ON CONSENT
Date Started:	Not reported
Date Completed:	7/11/2007 0:00:00
Priority Level:	Not reported
Action:	PRP EMERGENCY REMOVAL
Date Started:	8/24/2007 0:00:00

Map ID  
Direction  
Distance  
Elevation

MAP FINDINGS

Site

Database(s)

EDR ID Number  
EPA ID Number

**HUDSON RIVER PCBS (Continued)**

**1000384273**

Date Completed: 8/27/2007 0:00:00  
Priority Level: Cleaned up

Action: PRP REMOVAL  
Date Started: 9/11/2007 0:00:00  
Date Completed: 10/24/2007 0:00:00  
Priority Level: Stabilized

Action: PRP RD  
Date Started: 8/14/2003 0:00:00  
Date Completed: 1/25/2008 0:00:00  
Priority Level: Not reported

Action: SECTION 104(E) REF LITIGATION  
Date Started: 9/27/2007 0:00:00  
Date Completed: 7/28/2008 0:00:00  
Priority Level: Not reported

Action: UNILATERAL ADMIN ORDER  
Date Started: Not reported  
Date Completed: 9/5/2008 0:00:00  
Priority Level: Not reported

Action: UNILATERAL ADMIN ORDER  
Date Started: Not reported  
Date Completed: 9/5/2008 0:00:00  
Priority Level: Not reported

Action: RI/FS NEGOTIATIONS  
Date Started: 2/4/2002 0:00:00  
Date Completed: 9/8/2008 0:00:00  
Priority Level: Not reported

Action: ADMIN ORDER ON CONSENT  
Date Started: Not reported  
Date Completed: 9/8/2008 0:00:00  
Priority Level: Not reported

Action: UNILATERAL ADMIN ORDER  
Date Started: Not reported  
Date Completed: 9/11/2008 0:00:00  
Priority Level: Not reported

Action: UNILATERAL ADMIN ORDER  
Date Started: Not reported  
Date Completed: 10/14/2008 0:00:00  
Priority Level: Not reported

Action: UNILATERAL ADMIN ORDER  
Date Started: Not reported  
Date Completed: 2/3/2009 0:00:00  
Priority Level: Not reported

Action: TECHNICAL ASSISTANCE GRANT  
Date Started: 9/29/1995 0:00:00  
Date Completed: Not reported  
Priority Level: Not reported

Map ID  
Direction  
Distance  
Elevation

MAP FINDINGS

Site

Database(s)

EDR ID Number  
EPA ID Number

**HUDSON RIVER PCBS (Continued)**

**1000384273**

Action: TECHNICAL ASSISTANCE  
Date Started: 9/30/1997 0:00:00  
Date Completed: Not reported  
Priority Level: Not reported

Action: REMEDIAL DESIGN  
Date Started: 2/15/2002 0:00:00  
Date Completed: Not reported  
Priority Level: Not reported

Action: PRP RD  
Date Started: 7/23/2002 0:00:00  
Date Completed: Not reported  
Priority Level: Not reported

Action: TECHNICAL ASSISTANCE  
Date Started: 7/8/2003 0:00:00  
Date Completed: Not reported  
Priority Level: Not reported

Action: PRP RD  
Date Started: 8/14/2003 0:00:00  
Date Completed: Not reported  
Priority Level: Not reported

Action: PRP RA  
Date Started: 9/6/2005 0:00:00  
Date Completed: Not reported  
Priority Level: Not reported

Action: REMEDIAL ACTION  
Date Started: 1/19/2007 0:00:00  
Date Completed: Not reported  
Priority Level: Not reported

Action: REAL PROPERTY ACQUISITION  
Date Started: 2/15/2008 0:00:00  
Date Completed: Not reported  
Priority Level: Not reported

Action: REMEDIAL ACTION  
Date Started: 5/9/2008 0:00:00  
Date Completed: Not reported  
Priority Level: Not reported

Action: PRP RI/FS  
Date Started: 9/8/2008 0:00:00  
Date Completed: Not reported  
Priority Level: Not reported

Action: PRP REMOVAL  
Date Started: 9/11/2008 0:00:00  
Date Completed: Not reported  
Priority Level: Stabilized

Action: REMEDIAL ACTION  
Date Started: 12/8/2008 0:00:00



Map ID  
Direction  
Distance  
Elevation

MAP FINDINGS

Site

Database(s)

EDR ID Number  
EPA ID Number

**HUDSON RIVER PCBS (Continued)**

**1000384273**

Date Completed: Not reported  
Priority Level: Final RA Report

**FINDS:**

Registry ID: 110009302879

**Environmental Interest/Information System**

CERCLIS (Comprehensive Environmental Response, Compensation, and Liability Information System) is the Superfund database that is used to support management in all phases of the Superfund program. The system contains information on all aspects of hazardous waste sites, including an inventory of sites, planned and actual site activities, and financial information.

ICIS (Integrated Compliance Information System) is the Integrated Compliance Information System and provides a database that, when complete, will contain integrated Enforcement and Compliance information across most of EPA's programs. The vision for ICIS is to replace EPA's independent databases that contain Enforcement data with a single repository for that information. Currently, ICIS contains all Federal Administrative and Judicial enforcement actions. This information is maintained in ICIS by EPA in the Regional offices and it Headquarters. A future release of ICIS will replace the Permit Compliance System (PCS) which supports the NPDES and will integrate that information with Federal actions already in the system. ICIS also has the capability to track other activities occurring in the Region that support Compliance and Enforcement programs. These include; Incident Tracking, Compliance Assistance, and Compliance Monitoring.

**NPL:**

EPA ID: NYD980763841  
EPA Region: 02  
Federal: N  
Final Date: 9/21/1984

**Category Details:**

NPL Status: Currently on the Final NPL  
Category Description: Depth To Aquifer-<= 10 Feet  
Category Value: 0

NPL Status: Currently on the Final NPL  
Category Description: Distance To Nearest Population-> 0 And <= 1/4 Mile  
Category Value: 10

**Site Details:**

Site Name: HUDSON RIVER PCBS  
Site Status: Final  
Site Zip: 12801  
Site City: HUDSON RIVER  
Site State: NY  
Federal Site: No  
Site County: WASHINGTON

Map ID  
Direction  
Distance  
Elevation

MAP FINDINGS

Site

Database(s)

EDR ID Number  
EPA ID Number

**HUDSON RIVER PCBs (Continued)**

**1000384273**

EPA Region: 02  
Date Proposed: 09/08/83  
Date Deleted: Not reported  
Date Finalized: 09/21/84

Substance Details:

NPL Status: Currently on the Final NPL  
Substance ID: Not reported  
Substance: Not reported  
CAS #: Not reported  
Pathway: Not reported  
Scoring: Not reported

NPL Status: Currently on the Final NPL  
Substance ID: A046  
Substance: POLYCHLORINATED BIPHENYLS  
CAS #: 1336-36-3  
Pathway: AIR PATHWAY  
Scoring: 4

NPL Status: Currently on the Final NPL  
Substance ID: A046  
Substance: POLYCHLORINATED BIPHENYLS  
CAS #: 1336-36-3  
Pathway: SURFACE WATER PATHWAY  
Scoring: 4

Summary Details:

Conditions at listing September 1983): The Hudson River PCBs Site is a 40-mile stretch of the Hudson River between Mechanicville and Fort Edward, New York. General Electric Co. discharged an estimated 1.1 million pounds of PCBs into this stretch of river. The State has identified 40 hot spots, defined as sediments contaminated with greater than 50 parts per million (ppm) of PCBs. Also included in the site are five remnant areas, which are river sediments exposed when the level of the river was lowered due to removal of the Fort Edward Dam. The State has taken initial measures to stabilize the remnant areas from erosion. In September 1980, Congress passed an amendment to the Clean Water Act (CWA) that included the Hudson River PCB Reclamation Demonstration Project. Under this legislation, the EPA Administrator could authorize a 75 percent grant, not to exceed 20 million. EPA issued a final Environmental Impact Statement in October 1982 evaluating various dredging alternatives for a demonstration project. EPA has prepared a feasibility study to evaluate alternative remedial actions under CERCLA. The Administrator has determined that CERCLA funds may be used for remedial action at the remnant areas and for evaluating the effectiveness of the water supply system at Waterford, New York. Status June 1984): EPA has completed a draft feasibility study identifying alternatives for remedial action. A search for parties potentially responsible for wastes associated with the site has been completed, and EPA has sent letters to two potentially responsible parties notifying them of possible legal action under CERCLA.

Site Status Details:

NPL Status: Final  
Proposed Date: 09/08/1983  
Final Date: 09/21/1984  
Deleted Date: Not reported

Map ID  
Direction  
Distance  
Elevation

MAP FINDINGS

Site

Database(s)

EDR ID Number  
EPA ID Number

**HUDSON RIVER PCBS (Continued)**

**1000384273**

Narratives Details:

NPL Name: HUDSON RIVER PCBS  
City: HUDSON RIVER  
State: NY

RCRA-LQG:

Date form received by agency: 08/29/2008  
Facility name: HUDSON RIVER PCBS (ROGERS ISLAND) USEPA  
Facility address: 446 LOCK 8 WAY  
(27 BRADLEY ST, FORT EDWARD, NY)  
HUDSON FALLS, NY 12839  
EPA ID: NYD980763841  
Mailing address: BROADWAY, BLDG 40  
FORT EDWARD, NY 12828  
Contact: ROBERT GIBSON  
Contact address: BROADWAY, BLDG 40  
FORT EDWARD, NY 12828  
Contact country: US  
Contact telephone: (518) 746-5253  
Contact email: BOB.GIBSON@GE.COM  
EPA Region: 02  
Classification: Large Quantity Generator  
Description: Handler: generates 1,000 kg or more of hazardous waste during any calendar month; or generates more than 1 kg of acutely hazardous waste during any calendar month; or generates more than 100 kg of any residue or contaminated soil, waste or other debris resulting from the cleanup of a spill, into or on any land or water, of acutely hazardous waste during any calendar month; or generates 1 kg or less of acutely hazardous waste during any calendar month, and accumulates more than 1 kg of acutely hazardous waste at any time; or generates 100 kg or less of any residue or contaminated soil, waste or other debris resulting from the cleanup of a spill, into or on any land or water, of acutely hazardous waste during any calendar month, and accumulates more than 100 kg of that material at any time

Owner/Operator Summary:

Owner/operator name: CANADIAN PACIFIC RAILROAD  
Owner/operator address: 9TH AVE SW GULF CANADA SQ  
CALGARY, AB T2P4Z

Owner/operator country: CA  
Owner/operator telephone: Not reported  
Legal status: Private  
Owner/Operator Type: Owner  
Owner/Op start date: 05/02/2007  
Owner/Op end date: Not reported

Owner/operator name: USEPA  
Owner/operator address: Not reported  
Not reported

Owner/operator country: Not reported  
Owner/operator telephone: Not reported  
Legal status: Federal  
Owner/Operator Type: Owner  
Owner/Op start date: 06/04/2008  
Owner/Op end date: Not reported

Map ID  
Direction  
Distance  
Elevation

MAP FINDINGS

Site

Database(s)

EDR ID Number  
EPA ID Number

**HUDSON RIVER PCBS (Continued)**

**1000384273**

Owner/operator name: WCC LLC  
Owner/operator address: WILLOW GLEN  
MECHANICVILLE, NY 12188  
Owner/operator country: US  
Owner/operator telephone: Not reported  
Legal status: Private  
Owner/Operator Type: Owner  
Owner/Op start date: 04/02/2007  
Owner/Op end date: Not reported

Owner/operator name: GENERAL ELECTRIC CO  
Owner/operator address: Not reported  
Not reported  
Owner/operator country: Not reported  
Owner/operator telephone: Not reported  
Legal status: Private  
Owner/Operator Type: Operator  
Owner/Op start date: 04/02/2007  
Owner/Op end date: Not reported

Handler Activities Summary:

U.S. importer of hazardous waste: No  
Mixed waste (haz. and radioactive): No  
Recycler of hazardous waste: No  
Transporter of hazardous waste: No  
Treater, storer or disposer of HW: No  
Underground injection activity: No  
On-site burner exemption: No  
Furnace exemption: No  
Used oil fuel burner: No  
Used oil processor: No  
User oil refiner: No  
Used oil fuel marketer to burner: No  
Used oil Specification marketer: No  
Used oil transfer facility: No  
Used oil transporter: No  
Off-site waste receiver: Commercial status unknown

Historical Generators:

Date form received by agency: 01/01/2007  
Facility name: HUDSON RIVER PCBS (ROGERS ISLAND) USEPA  
Classification: Not a generator, verified

Date form received by agency: 01/01/2006  
Facility name: HUDSON RIVER PCBS (ROGERS ISLAND) USEPA  
Classification: Not a generator, verified

Date form received by agency: 01/01/2001  
Facility name: HUDSON RIVER PCBS (ROGERS ISLAND) USEPA  
Classification: Large Quantity Generator

Violation Status: No violations found

CONSENT:

EPA ID: NYD980763841  
Site ID: 0284  
Case Title: U.S.V. GENERAL ELECTRIC COMPANY (HUDSON RIVER) (EPA-SUPERFUND)

Map ID  
Direction  
Distance  
Elevation

MAP FINDINGS

Site

Database(s)

EDR ID Number  
EPA ID Number

**HUDSON RIVER PCBS (Continued)**

**1000384273**

Court Num: 05-1270  
District: New York, North  
Entered Date: 11/02/06  
Full-text of the consent decree for this site issued by the United States District Court is available from EDR. Contact your EDR Account Executive.

ROD: Full-text of USEPA Record of Decision(s) is available from EDR.

**NY MANIFEST:**

EPA ID: NYD980763841  
Country: USA  
Mailing Name: USEPA REGION II  
Mailing Contact: JACK HARMON  
Mailing Address: 2890 WOODBRIDGE AVE  
Mailing Address 2: Not reported  
Mailing City: EDISON  
Mailing State: NJ  
Mailing Zip: 08837  
Mailing Zip4: Not reported  
Mailing Country: USA  
Mailing Phone: 518-747-3844

Document ID: Not reported  
Manifest Status: Not reported  
Trans1 State ID: NYD982792814  
Trans2 State ID: Not reported  
Generator Ship Date: 2009-03-12  
Trans1 Recv Date: 2009-03-12  
Trans2 Recv Date: Not reported  
TSD Site Recv Date: 2009-03-13  
Part A Recv Date: Not reported  
Part B Recv Date: Not reported  
Generator EPA ID: NYD980763841  
Trans1 EPA ID: Not reported  
Trans2 EPA ID: Not reported  
TSD ID: NYD049836679  
Waste Code: Not reported  
Quantity: 465.0  
Units: K - Kilograms (2.2 pounds)  
Number of Containers: 8.0  
Container Type: DM - Metal drums, barrels  
Handling Method: L Landfill.  
Specific Gravity: 1.0  
Year: 09  
Manifest Tracking Num: 005538662JJK  
Import Ind: N  
Export Ind: N  
Discr Quantity Ind: N  
Discr Type Ind: N  
Discr Residue Ind: N  
Discr Partial Reject Ind: N  
Discr Full Reject Ind: N  
Manifest Ref Num: Not reported

Map ID  
Direction  
Distance  
Elevation

MAP FINDINGS

Site

Database(s)

EDR ID Number  
EPA ID Number

**HUDSON RIVER PCBS (Continued)**

**1000384273**

Alt Fac RCRA Id: Not reported  
Alt Fac Sign Date: Not reported  
Mgmt Method Type Code: H132

Document ID: Not reported  
Manifest Status: Not reported  
Trans1 State ID: TXR000050930  
Trans2 State ID: NJD071629976  
Generator Ship Date: 2009-05-21  
Trans1 Recv Date: 2009-05-21  
Trans2 Recv Date: 2009-05-28  
TSD Site Recv Date: 2009-05-29  
Part A Recv Date: Not reported  
Part B Recv Date: Not reported  
Generator EPA ID: NYD980763841  
Trans1 EPA ID: Not reported  
Trans2 EPA ID: Not reported  
TSD ID: KYD053348108  
Waste Code: Not reported  
Quantity: 50.0  
Units: P - Pounds  
Number of Containers: 1.0  
Container Type: DM - Metal drums, barrels  
Handling Method: B Incineration, heat recovery, burning.  
Specific Gravity: 1.0  
Year: 09  
Manifest Tracking Num: 001746179SKS  
Import Ind: N  
Export Ind: N  
Discr Quantity Ind: N  
Discr Type Ind: N  
Discr Residue Ind: N  
Discr Partial Reject Ind: N  
Discr Full Reject Ind: N  
Manifest Ref Num: Not reported  
Alt Fac RCRA Id: Not reported  
Alt Fac Sign Date: Not reported  
Mgmt Method Type Code: H061

Document ID: Not reported  
Manifest Status: Not reported  
Trans1 State ID: TXR000050930  
Trans2 State ID: NJD071629976  
Generator Ship Date: 2009-05-21  
Trans1 Recv Date: 2009-05-21  
Trans2 Recv Date: 2009-05-28  
TSD Site Recv Date: 2009-05-29  
Part A Recv Date: Not reported  
Part B Recv Date: Not reported  
Generator EPA ID: NYD980763841  
Trans1 EPA ID: Not reported  
Trans2 EPA ID: Not reported  
TSD ID: KYD053348108  
Waste Code: Not reported  
Quantity: 50.0

Map ID  
Direction  
Distance  
Elevation

MAP FINDINGS

Site

Database(s)

EDR ID Number  
EPA ID Number

**HUDSON RIVER PCBS (Continued)**

**1000384273**

Units: P - Pounds  
Number of Containers: 1.0  
Container Type: DM - Metal drums, barrels  
Handling Method: B Incineration, heat recovery, burning.  
Specific Gravity: 1.0  
Year: 09  
Manifest Tracking Num: 001746179SKS  
Import Ind: N  
Export Ind: N  
Discr Quantity Ind: N  
Discr Type Ind: N  
Discr Residue Ind: N  
Discr Partial Reject Ind: N  
Discr Full Reject Ind: N  
Manifest Ref Num: Not reported  
Alt Fac RCRA Id: Not reported  
Alt Fac Sign Date: Not reported  
Mgmt Method Type Code: H141

Document ID: NYB9251379  
Manifest Status: Not reported  
Trans1 State ID: OHD009865825  
Trans2 State ID: Not reported  
Generator Ship Date: 12/16/1999  
Trans1 Recv Date: 12/16/1999  
Trans2 Recv Date: Not reported  
TSD Site Recv Date: 12/17/1999  
Part A Recv Date: Not reported  
Part B Recv Date: Not reported  
Generator EPA ID: NYD980763841  
Trans1 EPA ID: NYD049836679  
Trans2 EPA ID: Not reported  
TSDF ID: TLE4380OH  
Waste Code: B007 - OTHER MISCELLANEOUS PCB WASTES  
Quantity: 21364  
Units: K - Kilograms (2.2 pounds)  
Number of Containers: 001  
Container Type: DT - Dump trucks  
Handling Method: L Landfill.  
Specific Gravity: 01.00  
Year: 99  
Manifest Tracking Num: Not reported  
Import Ind: Not reported  
Export Ind: Not reported  
Discr Quantity Ind: Not reported  
Discr Type Ind: Not reported  
Discr Residue Ind: Not reported  
Discr Partial Reject Ind: Not reported  
Discr Full Reject Ind: Not reported  
Manifest Ref Num: Not reported  
Alt Fac RCRA Id: Not reported  
Alt Fac Sign Date: Not reported  
Mgmt Method Type Code: Not reported

Document ID: NYB9251388

Map ID  
Direction  
Distance  
Elevation

MAP FINDINGS

Site

Database(s)

EDR ID Number  
EPA ID Number

**HUDSON RIVER PCBS (Continued)**

**1000384273**

Manifest Status: Not reported  
Trans1 State ID: OHD009865825  
Trans2 State ID: Not reported  
Generator Ship Date: 12/15/1999  
Trans1 Recv Date: 12/15/1999  
Trans2 Recv Date: Not reported  
TSD Site Recv Date: 12/16/1999  
Part A Recv Date: Not reported  
Part B Recv Date: Not reported  
Generator EPA ID: NYD980763841  
Trans1 EPA ID: NYD049836679  
Trans2 EPA ID: Not reported  
TSD ID: TLE4243OH  
Waste Code: B007 - OTHER MISCELLANEOUS PCB WASTES  
Quantity: 21246  
Units: K - Kilograms (2.2 pounds)  
Number of Containers: 001  
Container Type: DT - Dump trucks  
Handling Method: L Landfill.  
Specific Gravity: 01.00  
Year: 99  
Manifest Tracking Num: Not reported  
Import Ind: Not reported  
Export Ind: Not reported  
Discr Quantity Ind: Not reported  
Discr Type Ind: Not reported  
Discr Residue Ind: Not reported  
Discr Partial Reject Ind: Not reported  
Discr Full Reject Ind: Not reported  
Manifest Ref Num: Not reported  
Alt Fac RCRA Id: Not reported  
Alt Fac Sign Date: Not reported  
Mgmt Method Type Code: Not reported

Document ID: NYB9251397  
Manifest Status: Not reported  
Trans1 State ID: OHD009865825  
Trans2 State ID: Not reported  
Generator Ship Date: 12/15/1999  
Trans1 Recv Date: 12/15/1999  
Trans2 Recv Date: Not reported  
TSD Site Recv Date: 12/16/1999  
Part A Recv Date: Not reported  
Part B Recv Date: Not reported  
Generator EPA ID: NYD980763841  
Trans1 EPA ID: NYD049836679  
Trans2 EPA ID: Not reported  
TSD ID: TLE4424OH  
Waste Code: B007 - OTHER MISCELLANEOUS PCB WASTES  
Quantity: 21337  
Units: K - Kilograms (2.2 pounds)  
Number of Containers: 001  
Container Type: DT - Dump trucks  
Handling Method: L Landfill.  
Specific Gravity: 01.00  
Year: 99



Map ID  
Direction  
Distance  
Elevation

MAP FINDINGS

Site

Database(s)

EDR ID Number  
EPA ID Number

**HUDSON RIVER PCBS (Continued)**

**1000384273**

Manifest Tracking Num: Not reported  
Import Ind: Not reported  
Export Ind: Not reported  
Discr Quantity Ind: Not reported  
Discr Type Ind: Not reported  
Discr Residue Ind: Not reported  
Discr Partial Reject Ind: Not reported  
Discr Full Reject Ind: Not reported  
Manifest Ref Num: Not reported  
Alt Fac RCRA Id: Not reported  
Alt Fac Sign Date: Not reported  
Mgmt Method Type Code: Not reported

Document ID: NYB9251406  
Manifest Status: Not reported  
Trans1 State ID: OHD009865825  
Trans2 State ID: Not reported  
Generator Ship Date: 12/15/1999  
Trans1 Recv Date: 12/15/1999  
Trans2 Recv Date: Not reported  
TSD Site Recv Date: 12/16/1999  
Part A Recv Date: Not reported  
Part B Recv Date: Not reported  
Generator EPA ID: NYD980763841  
Trans1 EPA ID: NYD049836679  
Trans2 EPA ID: Not reported  
TSDF ID: T154055OH  
Waste Code: B007 - OTHER MISCELLANEOUS PCB WASTES  
Quantity: 02000  
Units: K - Kilograms (2.2 pounds)  
Number of Containers: 001  
Container Type: DT - Dump trucks  
Handling Method: L Landfill.  
Specific Gravity: 01.00  
Year: 99  
Manifest Tracking Num: Not reported  
Import Ind: Not reported  
Export Ind: Not reported  
Discr Quantity Ind: Not reported  
Discr Type Ind: Not reported  
Discr Residue Ind: Not reported  
Discr Partial Reject Ind: Not reported  
Discr Full Reject Ind: Not reported  
Manifest Ref Num: Not reported  
Alt Fac RCRA Id: Not reported  
Alt Fac Sign Date: Not reported  
Mgmt Method Type Code: Not reported

Document ID: NYB9251415  
Manifest Status: Not reported  
Trans1 State ID: OHD009865825  
Trans2 State ID: Not reported  
Generator Ship Date: 12/14/1999  
Trans1 Recv Date: 12/14/1999  
Trans2 Recv Date: Not reported

Map ID  
Direction  
Distance  
Elevation

MAP FINDINGS

Site

Database(s)

EDR ID Number  
EPA ID Number

**HUDSON RIVER PCBS (Continued)**

**1000384273**

TSD Site Recv Date: 12/15/1999  
Part A Recv Date: Not reported  
Part B Recv Date: Not reported  
Generator EPA ID: NYD980763841  
Trans1 EPA ID: NYD049836679  
Trans2 EPA ID: Not reported  
TSD ID: TLS4054OH  
Waste Code: B007 - OTHER MISCELLANEOUS PCB WASTES  
Quantity: 21401  
Units: K - Kilograms (2.2 pounds)  
Number of Containers: 001  
Container Type: DT - Dump trucks  
Handling Method: L Landfill.  
Specific Gravity: 01.00  
Year: 99  
Manifest Tracking Num: Not reported  
Import Ind: Not reported  
Export Ind: Not reported  
Discr Quantity Ind: Not reported  
Discr Type Ind: Not reported  
Discr Residue Ind: Not reported  
Discr Partial Reject Ind: Not reported  
Discr Full Reject Ind: Not reported  
Manifest Ref Num: Not reported  
Alt Fac RCRA Id: Not reported  
Alt Fac Sign Date: Not reported  
Mgmt Method Type Code: Not reported

Document ID: NYB9251424  
Manifest Status: Not reported  
Trans1 State ID: OHD009865825  
Trans2 State ID: Not reported  
Generator Ship Date: 12/14/1999  
Trans1 Recv Date: 12/14/1999  
Trans2 Recv Date: Not reported  
TSD Site Recv Date: 12/15/1999  
Part A Recv Date: Not reported  
Part B Recv Date: Not reported  
Generator EPA ID: NYD980763841  
Trans1 EPA ID: NYD049836679  
Trans2 EPA ID: Not reported  
TSD ID: TLE4380OH  
Waste Code: B007 - OTHER MISCELLANEOUS PCB WASTES  
Quantity: 20103  
Units: K - Kilograms (2.2 pounds)  
Number of Containers: 001  
Container Type: DT - Dump trucks  
Handling Method: L Landfill.  
Specific Gravity: 01.00  
Year: 99  
Manifest Tracking Num: Not reported  
Import Ind: Not reported  
Export Ind: Not reported  
Discr Quantity Ind: Not reported  
Discr Type Ind: Not reported  
Discr Residue Ind: Not reported

Map ID  
Direction  
Distance  
Elevation

MAP FINDINGS

Site

Database(s)

EDR ID Number  
EPA ID Number

**HUDSON RIVER PCBS (Continued)**

**1000384273**

Discr Partial Reject Ind: Not reported  
Discr Full Reject Ind: Not reported  
Manifest Ref Num: Not reported  
Alt Fac RCRA Id: Not reported  
Alt Fac Sign Date: Not reported  
Mgmt Method Type Code: Not reported

Document ID: NYB9251433  
Manifest Status: Not reported  
Trans1 State ID: PAD987347515  
Trans2 State ID: Not reported  
Generator Ship Date: 12/14/1999  
Trans1 Recv Date: 12/14/1999  
Trans2 Recv Date: Not reported  
TSD Site Recv Date: 12/15/1999  
Part A Recv Date: Not reported  
Part B Recv Date: Not reported  
Generator EPA ID: NYD980763841  
Trans1 EPA ID: NYD049836679  
Trans2 EPA ID: Not reported  
TSDF ID: XA59288PA  
Waste Code: B007 - OTHER MISCELLANEOUS PCB WASTES  
Quantity: 21519  
Units: K - Kilograms (2.2 pounds)  
Number of Containers: 001  
Container Type: DT - Dump trucks  
Handling Method: L Landfill.  
Specific Gravity: 01.00  
Year: 99  
Manifest Tracking Num: Not reported  
Import Ind: Not reported  
Export Ind: Not reported  
Discr Quantity Ind: Not reported  
Discr Type Ind: Not reported  
Discr Residue Ind: Not reported  
Discr Partial Reject Ind: Not reported  
Discr Full Reject Ind: Not reported  
Manifest Ref Num: Not reported  
Alt Fac RCRA Id: Not reported  
Alt Fac Sign Date: Not reported  
Mgmt Method Type Code: Not reported

Document ID: NYB9251442  
Manifest Status: Not reported  
Trans1 State ID: OHD009865825  
Trans2 State ID: Not reported  
Generator Ship Date: 12/14/1999  
Trans1 Recv Date: 12/14/1999  
Trans2 Recv Date: Not reported  
TSD Site Recv Date: 12/15/1999  
Part A Recv Date: Not reported  
Part B Recv Date: Not reported  
Generator EPA ID: NYD980763841  
Trans1 EPA ID: NYD049836679  
Trans2 EPA ID: Not reported

Map ID  
Direction  
Distance  
Elevation

MAP FINDINGS

Site

Database(s)

EDR ID Number  
EPA ID Number

HUDSON RIVER PCBS (Continued)

1000384273

TSDF ID: TLS4060OH  
Waste Code: B007 - OTHER MISCELLANEOUS PCB WASTES  
Quantity: 20838  
Units: K - Kilograms (2.2 pounds)  
Number of Containers: 001  
Container Type: DT - Dump trucks  
Handling Method: L Landfill.  
Specific Gravity: 01.00  
Year: 99  
Manifest Tracking Num: Not reported  
Import Ind: Not reported  
Export Ind: Not reported  
Discr Quantity Ind: Not reported  
Discr Type Ind: Not reported  
Discr Residue Ind: Not reported  
Discr Partial Reject Ind: Not reported  
Discr Full Reject Ind: Not reported  
Manifest Ref Num: Not reported  
Alt Fac RCRA Id: Not reported  
Alt Fac Sign Date: Not reported  
Mgmt Method Type Code: Not reported

Document ID: NYB9251469  
Manifest Status: Not reported  
Trans1 State ID: OHD009865825  
Trans2 State ID: Not reported  
Generator Ship Date: 12/14/1999  
Trans1 Recv Date: 12/14/1999  
Trans2 Recv Date: Not reported  
TSD Site Recv Date: 12/15/1999  
Part A Recv Date: Not reported  
Part B Recv Date: Not reported  
Generator EPA ID: NYD980763841  
Trans1 EPA ID: NYD049836679  
Trans2 EPA ID: Not reported  
TSDF ID: TLE4242OH  
Waste Code: B007 - OTHER MISCELLANEOUS PCB WASTES  
Quantity: 20784  
Units: K - Kilograms (2.2 pounds)  
Number of Containers: 001  
Container Type: DT - Dump trucks  
Handling Method: L Landfill.  
Specific Gravity: 01.00  
Year: 99  
Manifest Tracking Num: Not reported  
Import Ind: Not reported  
Export Ind: Not reported  
Discr Quantity Ind: Not reported  
Discr Type Ind: Not reported  
Discr Residue Ind: Not reported  
Discr Partial Reject Ind: Not reported  
Discr Full Reject Ind: Not reported  
Manifest Ref Num: Not reported  
Alt Fac RCRA Id: Not reported  
Alt Fac Sign Date: Not reported  
Mgmt Method Type Code: Not reported

Map ID  
Direction  
Distance  
Elevation

MAP FINDINGS

Site

Database(s)

EDR ID Number  
EPA ID Number

**HUDSON RIVER PCBS (Continued)**

**1000384273**

Document ID: NYB9251478  
Manifest Status: Not reported  
Trans1 State ID: OHD009865825  
Trans2 State ID: Not reported  
Generator Ship Date: 12/14/1999  
Trans1 Recv Date: 12/14/1999  
Trans2 Recv Date: Not reported  
TSD Site Recv Date: 12/15/1999  
Part A Recv Date: Not reported  
Part B Recv Date: Not reported  
Generator EPA ID: NYD980763841  
Trans1 EPA ID: NYD049836679  
Trans2 EPA ID: Not reported  
TSD ID: TLS4070OH  
Waste Code: B007 - OTHER MISCELLANEOUS PCB WASTES  
Quantity: 20276  
Units: K - Kilograms (2.2 pounds)  
Number of Containers: 001  
Container Type: DT - Dump trucks  
Handling Method: L Landfill.  
Specific Gravity: 01.00  
Year: 99  
Manifest Tracking Num: Not reported  
Import Ind: Not reported  
Export Ind: Not reported  
Discr Quantity Ind: Not reported  
Discr Type Ind: Not reported  
Discr Residue Ind: Not reported  
Discr Partial Reject Ind: Not reported  
Discr Full Reject Ind: Not reported  
Manifest Ref Num: Not reported  
Alt Fac RCRA Id: Not reported  
Alt Fac Sign Date: Not reported  
Mgmt Method Type Code: Not reported

Document ID: NYB9251487  
Manifest Status: Not reported  
Trans1 State ID: PAD987347515  
Trans2 State ID: Not reported  
Generator Ship Date: 12/14/1999  
Trans1 Recv Date: 12/14/1999  
Trans2 Recv Date: Not reported  
TSD Site Recv Date: 12/15/1999  
Part A Recv Date: Not reported  
Part B Recv Date: Not reported  
Generator EPA ID: NYD980763841  
Trans1 EPA ID: NYD049836679  
Trans2 EPA ID: Not reported  
TSD ID: XF12554PA  
Waste Code: B007 - OTHER MISCELLANEOUS PCB WASTES  
Quantity: 21909  
Units: K - Kilograms (2.2 pounds)  
Number of Containers: 001  
Container Type: DT - Dump trucks  
Handling Method: L Landfill.  
Specific Gravity: 01.00

Map ID  
Direction  
Distance  
Elevation

MAP FINDINGS

Site

Database(s)

EDR ID Number  
EPA ID Number

**HUDSON RIVER PCBS (Continued)**

**1000384273**

Year: 99  
Manifest Tracking Num: Not reported  
Import Ind: Not reported  
Export Ind: Not reported  
Discr Quantity Ind: Not reported  
Discr Type Ind: Not reported  
Discr Residue Ind: Not reported  
Discr Partial Reject Ind: Not reported  
Discr Full Reject Ind: Not reported  
Manifest Ref Num: Not reported  
Alt Fac RCRA Id: Not reported  
Alt Fac Sign Date: Not reported  
Mgmt Method Type Code: Not reported

Document ID: NYB9251496  
Manifest Status: Not reported  
Trans1 State ID: OHD009865825  
Trans2 State ID: Not reported  
Generator Ship Date: 12/13/1999  
Trans1 Recv Date: 12/13/1999  
Trans2 Recv Date: Not reported  
TSD Site Recv Date: 12/14/1999  
Part A Recv Date: Not reported  
Part B Recv Date: Not reported  
Generator EPA ID: NYD980763841  
Trans1 EPA ID: NYD049836679  
Trans2 EPA ID: Not reported  
TSD ID: TLE4424OH  
Waste Code: B007 - OTHER MISCELLANEOUS PCB WASTES  
Quantity: 20820  
Units: K - Kilograms (2.2 pounds)  
Number of Containers: 001  
Container Type: DT - Dump trucks  
Handling Method: L Landfill.  
Specific Gravity: 01.00  
Year: 99  
Manifest Tracking Num: Not reported  
Import Ind: Not reported  
Export Ind: Not reported  
Discr Quantity Ind: Not reported  
Discr Type Ind: Not reported  
Discr Residue Ind: Not reported  
Discr Partial Reject Ind: Not reported  
Discr Full Reject Ind: Not reported  
Manifest Ref Num: Not reported  
Alt Fac RCRA Id: Not reported  
Alt Fac Sign Date: Not reported  
Mgmt Method Type Code: Not reported

Document ID: NYB9251505  
Manifest Status: Not reported  
Trans1 State ID: OHD009865825  
Trans2 State ID: Not reported  
Generator Ship Date: 12/13/1999  
Trans1 Recv Date: 12/13/1999

Map ID  
Direction  
Distance  
Elevation

MAP FINDINGS

Site

Database(s)

EDR ID Number  
EPA ID Number

**HUDSON RIVER PCBS (Continued)**

**1000384273**

Trans2 Recv Date: Not reported  
TSD Site Recv Date: 12/14/1999  
Part A Recv Date: Not reported  
Part B Recv Date: Not reported  
Generator EPA ID: NYD980763841  
Trans1 EPA ID: NYD049836679  
Trans2 EPA ID: Not reported  
TSD ID: TLS4055OH  
Waste Code: B007 - OTHER MISCELLANEOUS PCB WASTES  
Quantity: 20094  
Units: K - Kilograms (2.2 pounds)  
Number of Containers: 001  
Container Type: DT - Dump trucks  
Handling Method: L Landfill.  
Specific Gravity: 01.00  
Year: 99  
Manifest Tracking Num: Not reported  
Import Ind: Not reported  
Export Ind: Not reported  
Discr Quantity Ind: Not reported  
Discr Type Ind: Not reported  
Discr Residue Ind: Not reported  
Discr Partial Reject Ind: Not reported  
Discr Full Reject Ind: Not reported  
Manifest Ref Num: Not reported  
Alt Fac RCRA Id: Not reported  
Alt Fac Sign Date: Not reported  
Mgmt Method Type Code: Not reported

Document ID: NYB9251514  
Manifest Status: Not reported  
Trans1 State ID: OHD009865825  
Trans2 State ID: Not reported  
Generator Ship Date: 12/13/1999  
Trans1 Recv Date: 12/13/1999  
Trans2 Recv Date: Not reported  
TSD Site Recv Date: 12/14/1999  
Part A Recv Date: Not reported  
Part B Recv Date: Not reported  
Generator EPA ID: NYD980763841  
Trans1 EPA ID: NYD049836679  
Trans2 EPA ID: Not reported  
TSD ID: TLE4241OH  
Waste Code: B007 - OTHER MISCELLANEOUS PCB WASTES  
Quantity: 21083  
Units: K - Kilograms (2.2 pounds)  
Number of Containers: 001  
Container Type: DT - Dump trucks  
Handling Method: L Landfill.  
Specific Gravity: 01.00  
Year: 99  
Manifest Tracking Num: Not reported  
Import Ind: Not reported  
Export Ind: Not reported  
Discr Quantity Ind: Not reported  
Discr Type Ind: Not reported

Map ID  
Direction  
Distance  
Elevation

MAP FINDINGS

Site

Database(s)

EDR ID Number  
EPA ID Number

**HUDSON RIVER PCBS (Continued)**

**1000384273**

Discr Residue Ind: Not reported  
Discr Partial Reject Ind: Not reported  
Discr Full Reject Ind: Not reported  
Manifest Ref Num: Not reported  
Alt Fac RCRA Id: Not reported  
Alt Fac Sign Date: Not reported  
Mgmt Method Type Code: Not reported

Document ID: NYB9251523  
Manifest Status: Not reported  
Trans1 State ID: OHD009865825  
Trans2 State ID: Not reported  
Generator Ship Date: 11/12/1999  
Trans1 Recv Date: 11/12/1999  
Trans2 Recv Date: Not reported  
TSD Site Recv Date: 11/15/1999  
Part A Recv Date: Not reported  
Part B Recv Date: Not reported  
Generator EPA ID: NYD980763841  
Trans1 EPA ID: NYD049836679  
Trans2 EPA ID: Not reported  
TSD ID: TLE4241OH  
Waste Code: B007 - OTHER MISCELLANEOUS PCB WASTES  
Quantity: 21537  
Units: K - Kilograms (2.2 pounds)  
Number of Containers: 001  
Container Type: DT - Dump trucks  
Handling Method: L Landfill.  
Specific Gravity: 01.00  
Year: 99  
Manifest Tracking Num: Not reported  
Import Ind: Not reported  
Export Ind: Not reported  
Discr Quantity Ind: Not reported  
Discr Type Ind: Not reported  
Discr Residue Ind: Not reported  
Discr Partial Reject Ind: Not reported  
Discr Full Reject Ind: Not reported  
Manifest Ref Num: Not reported  
Alt Fac RCRA Id: Not reported  
Alt Fac Sign Date: Not reported  
Mgmt Method Type Code: Not reported

Document ID: NYB9251532  
Manifest Status: Not reported  
Trans1 State ID: OHD009865825  
Trans2 State ID: Not reported  
Generator Ship Date: 11/11/1999  
Trans1 Recv Date: 11/11/1999  
Trans2 Recv Date: Not reported  
TSD Site Recv Date: 11/11/1999  
Part A Recv Date: Not reported  
Part B Recv Date: Not reported  
Generator EPA ID: NYD980763841  
Trans1 EPA ID: NYD049836679



Map ID  
Direction  
Distance  
Elevation

MAP FINDINGS

Site

Database(s)

EDR ID Number  
EPA ID Number

**HUDSON RIVER PCBS (Continued)**

**1000384273**

Trans2 EPA ID: Not reported  
TSD ID: TLE4243OH  
Waste Code: B007 - OTHER MISCELLANEOUS PCB WASTES  
Quantity: 21201  
Units: K - Kilograms (2.2 pounds)  
Number of Containers: 001  
Container Type: DT - Dump trucks  
Handling Method: L Landfill.  
Specific Gravity: 01.00  
Year: 99  
Manifest Tracking Num: Not reported  
Import Ind: Not reported  
Export Ind: Not reported  
Discr Quantity Ind: Not reported  
Discr Type Ind: Not reported  
Discr Residue Ind: Not reported  
Discr Partial Reject Ind: Not reported  
Discr Full Reject Ind: Not reported  
Manifest Ref Num: Not reported  
Alt Fac RCRA Id: Not reported  
Alt Fac Sign Date: Not reported  
Mgmt Method Type Code: Not reported

Document ID: NYB9251541  
Manifest Status: Not reported  
Trans1 State ID: OHD009865825  
Trans2 State ID: Not reported  
Generator Ship Date: 11/11/1999  
Trans1 Recv Date: 11/11/1999  
Trans2 Recv Date: Not reported  
TSD Site Recv Date: 11/11/1999  
Part A Recv Date: Not reported  
Part B Recv Date: Not reported  
Generator EPA ID: NYD980763841  
Trans1 EPA ID: NYD049836679  
Trans2 EPA ID: Not reported  
TSD ID: TLE4419OH  
Waste Code: B007 - OTHER MISCELLANEOUS PCB WASTES  
Quantity: 21292  
Units: K - Kilograms (2.2 pounds)  
Number of Containers: 001  
Container Type: DT - Dump trucks  
Handling Method: L Landfill.  
Specific Gravity: 01.00  
Year: 99  
Manifest Tracking Num: Not reported  
Import Ind: Not reported  
Export Ind: Not reported  
Discr Quantity Ind: Not reported  
Discr Type Ind: Not reported  
Discr Residue Ind: Not reported  
Discr Partial Reject Ind: Not reported  
Discr Full Reject Ind: Not reported  
Manifest Ref Num: Not reported  
Alt Fac RCRA Id: Not reported  
Alt Fac Sign Date: Not reported

Map ID  
Direction  
Distance  
Elevation

MAP FINDINGS

Site

Database(s)

EDR ID Number  
EPA ID Number

**HUDSON RIVER PCBS (Continued)**

**1000384273**

Mgmt Method Type Code: Not reported

[Click this hyperlink](#) while viewing on your computer to access  
4 additional NY\_MANIFEST: record(s) in the EDR Site Report.

US ENG CONTROLS:

EPA ID: NYD980763841  
Site ID: 0202229  
Name: HUDSON RIVER PCBS  
Address: NO STREET APPLICABLE  
HUDSON RIVER, NY 12801  
  
EPA Region: 02  
County: WASHINGTON  
Event Code: Not reported  
Actual Date: Not reported

Action ID: 001  
Action Name: RECORD OF DECISION  
Action Completion date: 9/25/1984  
Planned Complet. date: 9/30/1984  
Operable Unit: 01  
Contaminated Media : Sediment  
Engineering Control: Containment, (N.O.S.)

Action ID: 001  
Action Name: RECORD OF DECISION  
Action Completion date: 9/25/1984  
Planned Complet. date: 9/30/1984  
Operable Unit: 01  
Contaminated Media : Sediment  
Engineering Control: No Action

Action ID: 001  
Action Name: RECORD OF DECISION  
Action Completion date: 9/25/1984  
Planned Complet. date: 9/30/1984  
Operable Unit: 01  
Contaminated Media : Sediment  
Engineering Control: Revegetation

Action ID: 001  
Action Name: RECORD OF DECISION  
Action Completion date: 9/25/1984  
Planned Complet. date: 9/30/1984  
Operable Unit: 01  
Contaminated Media : Sediment  
Engineering Control: Slope Stabilization

Action ID: 002  
Action Name: RECORD OF DECISION  
Action Completion date: 2/1/2002  
Planned Complet. date: 12/30/2001  
Operable Unit: 02  
Contaminated Media : Sediment  
Engineering Control: Dewatering

Action ID: 002

Map ID  
Direction  
Distance  
Elevation

MAP FINDINGS

Site

Database(s)

EDR ID Number  
EPA ID Number

**HUDSON RIVER PCBS (Continued)**

**1000384273**

Action Name: RECORD OF DECISION  
Action Completion date: 2/1/2002  
Planned Complet. date: 12/30/2001  
Operable Unit: 02  
Contaminated Media : Sediment  
Engineering Control: Disposal

Action ID: 002  
Action Name: RECORD OF DECISION  
Action Completion date: 2/1/2002  
Planned Complet. date: 12/30/2001  
Operable Unit: 02  
Contaminated Media : Sediment  
Engineering Control: Excavation

Action ID: 002  
Action Name: RECORD OF DECISION  
Action Completion date: 2/1/2002  
Planned Complet. date: 12/30/2001  
Operable Unit: 02  
Contaminated Media : Sediment  
Engineering Control: Solidification/ Stabilization

Action ID: 002  
Action Name: RECORD OF DECISION  
Action Completion date: 2/1/2002  
Planned Complet. date: 12/30/2001  
Operable Unit: 02  
Contaminated Media : Surface Water  
Engineering Control: Monitoring

Action ID: 002  
Action Name: RECORD OF DECISION  
Action Completion date: 2/1/2002  
Planned Complet. date: 12/30/2001  
Operable Unit: 02  
Contaminated Media : Surface Water  
Engineering Control: Natural Attenuation

**US INST CONTROL:**

EPA ID: NYD980763841  
Site ID: 0202229  
Name: HUDSON RIVER PCBS  
Action Name: RECORD OF DECISION  
Address: NO STREET APPLICABLE  
HUDSON RIVER, NY 12801  
  
EPA Region: 02  
County: WASHINGTON  
Event Code: Not reported  
Inst. Control: Fishing Advisory  
Actual Date: Not reported  
Complet. Date: 02/01/02  
Operable Unit: 02  
Contaminated Media : Surface Water

Map ID  
Direction  
Distance  
Elevation

MAP FINDINGS

Site

Database(s)

EDR ID Number  
EPA ID Number

A1

**CONRAIL - VIP CONTAINER**  
**248 JOHNSON AVE**  
**JERSEY CITY, NJ 07304**

< 1/8  
1 ft.

**FINDS** 1000353040  
**RCRA-NonGen** NJD986571552  
**MANIFEST**

Site 1 of 12 in cluster A

Relative:  
Higher

FINDS:

Actual:  
8 ft.

Registry ID: 110007949998

Environmental Interest/Information System

RCRAInfo is a national information system that supports the Resource Conservation and Recovery Act (RCRA) program through the tracking of events and activities related to facilities that generate, transport, and treat, store, or dispose of hazardous waste. RCRAInfo allows RCRA program staff to track the notification, permit, compliance, and corrective action activities required under RCRA.

RCRA-NonGen:

Date form received by agency: 01/01/2007

Facility name: CONRAIL - VIP CONTAINER

Facility address: 248 JOHNSON AVE

JERSEY CITY, NJ 07301

EPA ID: NJD986571552

Mailing address: PENN CENTER RM 606

PHILADELPHIA, NJ 19103

Contact: Not reported

Contact address: PENN CENTER RM 606

PHILADELPHIA, NJ 19103

Contact country: US

Contact telephone: Not reported

Contact email: Not reported

EPA Region: 02

Classification: Non-Generator

Description: Handler: Non-Generators do not presently generate hazardous waste

Owner/Operator Summary:

Owner/operator name: CONSOLIDATED RAIL CORP

Owner/operator address: NOT REQUIRED

NOT REQUIRED, WY 99999

Owner/operator country: US

Owner/operator telephone: (212) 555-1212

Legal status: Private

Owner/Operator Type: Operator

Owner/Op start date: Not reported

Owner/Op end date: Not reported

Owner/operator name: CONSOLIDATED RAIL CORP

Owner/operator address: NOT REQUIRED

NOT REQUIRED, WY 99999

Owner/operator country: US

Owner/operator telephone: (212) 555-1212

Legal status: Private

Owner/Operator Type: Owner

Owner/Op start date: Not reported

Owner/Op end date: Not reported

Map ID  
Direction  
Distance  
Elevation

MAP FINDINGS

Site

Database(s)

EDR ID Number  
EPA ID Number

**CONRAIL - VIP CONTAINER (Continued)**

**1000353040**

Handler Activities Summary:

U.S. importer of hazardous waste: Unknown  
Mixed waste (haz. and radioactive): Unknown  
Recycler of hazardous waste: No  
Transporter of hazardous waste: Unknown  
Treater, storer or disposer of HW: No  
Underground injection activity: No  
On-site burner exemption: Unknown  
Furnace exemption: Unknown  
Used oil fuel burner: No  
Used oil processor: No  
User oil refiner: No  
Used oil fuel marketer to burner: No  
Used oil Specification marketer: No  
Used oil transfer facility: No  
Used oil transporter: No  
Off-site waste receiver: Commercial status unknown

Historical Generators:

Date form received by agency: 01/01/2006  
Facility name: CONRAIL - VIP CONTAINER  
Classification: Not a generator, verified

Date form received by agency: 03/01/1990  
Facility name: CONRAIL - VIP CONTAINER  
Site name: CONRAIL  
Classification: Large Quantity Generator

Date form received by agency: 11/22/1989  
Facility name: CONRAIL - VIP CONTAINER  
Classification: Large Quantity Generator

Violation Status: No violations found

NY MANIFEST:

EPA ID: NJD986571552  
Country: USA  
Mailing Name: CONSOLIDATED RAIL CORPORATION  
Mailing Contact: CONSOLIDATED RAIL CORPORATION  
Mailing Address: 6 PENN CENTER PLAZA-ROOM 686  
Mailing Address 2: Not reported  
Mailing City: PHILADELPHIA  
Mailing State: PA  
Mailing Zip: 19183  
Mailing Zip4: Not reported  
Mailing Country: USA  
Mailing Phone: 215-977-1685

Document ID: NYB1499823  
Manifest Status: Completed after the designated time period for a TSDF to get a copy to the DEC  
Trans1 State ID: 46674A-NY  
Trans2 State ID: Not reported  
Generator Ship Date: 900124  
Trans1 Recv Date: 900124  
Trans2 Recv Date: Not reported  
TSD Site Recv Date: 900125

Map ID  
Direction  
Distance  
Elevation

MAP FINDINGS

Site

Database(s)

EDR ID Number  
EPA ID Number

**CONRAIL - VIP CONTAINER (Continued)**

**1000353040**

Part A Recv Date: 900312  
Part B Recv Date: 900206  
Generator EPA ID: NJD986571552  
Trans1 EPA ID: NYD051809952  
Trans2 EPA ID: Not reported  
TSD ID: NYD043815703  
Waste Code: D002 - NON-LISTED CORROSIVE WASTES  
Quantity: 00110  
Units: G - Gallons (liquids only)\* (8.3 pounds)  
Number of Containers: 002  
Container Type: DM - Metal drums, barrels  
Handling Method: T Chemical, physical, or biological treatment.  
Specific Gravity: 100  
Year: 90  
Manifest Tracking Num: Not reported  
Import Ind: Not reported  
Export Ind: Not reported  
Discr Quantity Ind: Not reported  
Discr Type Ind: Not reported  
Discr Residue Ind: Not reported  
Discr Partial Reject Ind: Not reported  
Discr Full Reject Ind: Not reported  
Manifest Ref Num: Not reported  
Alt Fac RCRA Id: Not reported  
Alt Fac Sign Date: Not reported  
Mgmt Method Type Code: Not reported

Document ID: NYB1499337  
Manifest Status: Completed after the designated time period for a TSD to get a copy to the DEC  
Trans1 State ID: 77218ZNY  
Trans2 State ID: Not reported  
Generator Ship Date: 891221  
Trans1 Recv Date: 891221  
Trans2 Recv Date: Not reported  
TSD Site Recv Date: 891222  
Part A Recv Date: 900208  
Part B Recv Date: 900105  
Generator EPA ID: NJD986571552  
Trans1 EPA ID: NYD051809952  
Trans2 EPA ID: Not reported  
TSD ID: NYD043815703  
Waste Code: F001 - UNKNOWN  
Quantity: 02500  
Units: G - Gallons (liquids only)\* (8.3 pounds)  
Number of Containers: 001  
Container Type: TT - Cargo tank, tank trucks  
Handling Method: B Incineration, heat recovery, burning.  
Specific Gravity: 090  
Year: 89  
Manifest Tracking Num: Not reported  
Import Ind: Not reported  
Export Ind: Not reported  
Discr Quantity Ind: Not reported  
Discr Type Ind: Not reported  
Discr Residue Ind: Not reported  
Discr Partial Reject Ind: Not reported

Map ID  
Direction  
Distance  
Elevation

MAP FINDINGS

Site

Database(s)

EDR ID Number  
EPA ID Number

**CONRAIL - VIP CONTAINER (Continued)**

**1000353040**

Discr Full Reject Ind: Not reported  
Manifest Ref Num: Not reported  
Alt Fac RCRA Id: Not reported  
Alt Fac Sign Date: Not reported  
Mgmt Method Type Code: Not reported

Document ID: NYB1500444  
Manifest Status: Completed after the designated time period for a TSDF to get a copy to the DEC  
Trans1 State ID: 46403A(NY)  
Trans2 State ID: Not reported  
Generator Ship Date: 900228  
Trans1 Recv Date: 900228  
Trans2 Recv Date: Not reported  
TSD Site Recv Date: 900302  
Part A Recv Date: 900530  
Part B Recv Date: 900329  
Generator EPA ID: NJD986571552  
Trans1 EPA ID: NYD051809952  
Trans2 EPA ID: Not reported  
TSDF ID: NYD043815703  
Waste Code: D002 - NON-LISTED CORROSIVE WASTES  
Quantity: 00255  
Units: P - Pounds  
Number of Containers: 001  
Container Type: DM - Metal drums, barrels  
Handling Method: R Material recovery of more than 75 percent of the total material.  
Specific Gravity: 100  
Waste Code: Not reported  
Quantity: 01020  
Units: G - Gallons (liquids only)\* (8.3 pounds)  
Number of Containers: 012  
Container Type: DM - Metal drums, barrels  
Handling Method: B Incineration, heat recovery, burning.  
Specific Gravity: 120  
Waste Code: Not reported  
Quantity: 01500  
Units: P - Pounds  
Number of Containers: 003  
Container Type: DM - Metal drums, barrels  
Handling Method: R Material recovery of more than 75 percent of the total material.  
Specific Gravity: 080  
Year: 90  
Manifest Tracking Num: Not reported  
Import Ind: Not reported  
Export Ind: Not reported  
Discr Quantity Ind: Not reported  
Discr Type Ind: Not reported  
Discr Residue Ind: Not reported  
Discr Partial Reject Ind: Not reported  
Discr Full Reject Ind: Not reported  
Manifest Ref Num: Not reported  
Alt Fac RCRA Id: Not reported  
Alt Fac Sign Date: Not reported  
Mgmt Method Type Code: Not reported

Map ID  
Direction  
Distance  
Elevation

MAP FINDINGS

Site

Database(s)

EDR ID Number  
EPA ID Number

**CONRAIL - VIP CONTAINER (Continued)**

**1000353040**

Document ID: NYB2411730  
Manifest Status: Completed after the designated time period for a TSDf to get a copy to the DEC  
Trans1 State ID: PA-YJ6798  
Trans2 State ID: Not reported  
Generator Ship Date: 900409  
Trans1 Recv Date: 900409  
Trans2 Recv Date: Not reported  
TSD Site Recv Date: 900410  
Part A Recv Date: 900626  
Part B Recv Date: 900508  
Generator EPA ID: NJD986571552  
Trans1 EPA ID: PAD987269511  
Trans2 EPA ID: Not reported  
TSDf ID: NYD043815703  
Waste Code: D001 - NON-LISTED IGNITABLE WASTES  
Quantity: 00045  
Units: G - Gallons (liquids only)\* (8.3 pounds)  
Number of Containers: 001  
Container Type: DM - Metal drums, barrels  
Handling Method: B Incineration, heat recovery, burning.  
Specific Gravity: 080  
Waste Code: Not reported  
Quantity: 00045  
Units: G - Gallons (liquids only)\* (8.3 pounds)  
Number of Containers: 001  
Container Type: DM - Metal drums, barrels  
Handling Method: B Incineration, heat recovery, burning.  
Specific Gravity: 100  
Waste Code: Not reported  
Quantity: 00045  
Units: G - Gallons (liquids only)\* (8.3 pounds)  
Number of Containers: 001  
Container Type: DM - Metal drums, barrels  
Handling Method: L Landfill.  
Specific Gravity: 110  
Waste Code: Not reported  
Quantity: 00045  
Units: G - Gallons (liquids only)\* (8.3 pounds)  
Number of Containers: 001  
Container Type: DM - Metal drums, barrels  
Handling Method: B Incineration, heat recovery, burning.  
Specific Gravity: 100  
Waste Code: Not reported  
Quantity: 00110  
Units: G - Gallons (liquids only)\* (8.3 pounds)  
Number of Containers: 002  
Container Type: DM - Metal drums, barrels  
Handling Method: B Incineration, heat recovery, burning.  
Specific Gravity: 100  
Year: 90  
Manifest Tracking Num: Not reported  
Import Ind: Not reported  
Export Ind: Not reported  
Discr Quantity Ind: Not reported  
Discr Type Ind: Not reported  
Discr Residue Ind: Not reported  
Discr Partial Reject Ind: Not reported



Map ID  
Direction  
Distance  
Elevation

MAP FINDINGS

Site

Database(s)

EDR ID Number  
EPA ID Number

**CONRAIL - VIP CONTAINER (Continued)**

**1000353040**

Discr Full Reject Ind: Not reported  
Manifest Ref Num: Not reported  
Alt Fac RCRA Id: Not reported  
Alt Fac Sign Date: Not reported  
Mgmt Method Type Code: Not reported

Document ID: NYB1500426  
Manifest Status: Completed after the designated time period for a TSDF to get a copy to the DEC  
Trans1 State ID: 46674A-NY  
Trans2 State ID: Not reported  
Generator Ship Date: 900228  
Trans1 Recv Date: 900228  
Trans2 Recv Date: Not reported  
TSD Site Recv Date: 900301  
Part A Recv Date: 900529  
Part B Recv Date: 900320  
Generator EPA ID: NJD986571552  
Trans1 EPA ID: NYD051809952  
Trans2 EPA ID: Not reported  
TSDF ID: NYD043815703  
Waste Code: F001 - UNKNOWN  
Quantity: 03825  
Units: G - Gallons (liquids only)\* (8.3 pounds)  
Number of Containers: 047  
Container Type: DM - Metal drums, barrels  
Handling Method: B Incineration, heat recovery, burning.  
Specific Gravity: 080  
Year: 90  
Manifest Tracking Num: Not reported  
Import Ind: Not reported  
Export Ind: Not reported  
Discr Quantity Ind: Not reported  
Discr Type Ind: Not reported  
Discr Residue Ind: Not reported  
Discr Partial Reject Ind: Not reported  
Discr Full Reject Ind: Not reported  
Manifest Ref Num: Not reported  
Alt Fac RCRA Id: Not reported  
Alt Fac Sign Date: Not reported  
Mgmt Method Type Code: Not reported

Document ID: NYB1499805  
Manifest Status: Completed after the designated time period for a TSDF to get a copy to the DEC  
Trans1 State ID: NY46674A  
Trans2 State ID: Not reported  
Generator Ship Date: 900124  
Trans1 Recv Date: 900124  
Trans2 Recv Date: Not reported  
TSD Site Recv Date: 900125  
Part A Recv Date: 900312  
Part B Recv Date: 900209  
Generator EPA ID: NJD986571552  
Trans1 EPA ID: NYD051809952  
Trans2 EPA ID: Not reported  
TSDF ID: NYD043815703

Map ID  
Direction  
Distance  
Elevation

MAP FINDINGS

Site

Database(s)

EDR ID Number  
EPA ID Number

**CONRAIL - VIP CONTAINER (Continued)**

**1000353040**

Waste Code: D001 - NON-LISTED IGNITABLE WASTES  
Quantity: 00275  
Units: G - Gallons (liquids only)\* (8.3 pounds)  
Number of Containers: 005  
Container Type: DM - Metal drums, barrels  
Handling Method: B Incineration, heat recovery, burning.  
Specific Gravity: 070  
Waste Code: Not reported  
Quantity: 01000  
Units: P - Pounds  
Number of Containers: 002  
Container Type: DM - Metal drums, barrels  
Handling Method: L Landfill.  
Specific Gravity: 120  
Year: 90  
Manifest Tracking Num: Not reported  
Import Ind: Not reported  
Export Ind: Not reported  
Discr Quantity Ind: Not reported  
Discr Type Ind: Not reported  
Discr Residue Ind: Not reported  
Discr Partial Reject Ind: Not reported  
Discr Full Reject Ind: Not reported  
Manifest Ref Num: Not reported  
Alt Fac RCRA Id: Not reported  
Alt Fac Sign Date: Not reported  
Mgmt Method Type Code: Not reported

Document ID: NYB1500435  
Manifest Status: Completed after the designated time period for a TSDf to get a copy to the DEC  
Trans1 State ID: 46403A(NY)  
Trans2 State ID: Not reported  
Generator Ship Date: 900228  
Trans1 Recv Date: 900228  
Trans2 Recv Date: Not reported  
TSD Site Recv Date: 900302  
Part A Recv Date: 900530  
Part B Recv Date: 900329  
Generator EPA ID: NJD986571552  
Trans1 EPA ID: NYD051809952  
Trans2 EPA ID: Not reported  
TSDf ID: NYD043815703  
Waste Code: F001 - UNKNOWN  
Quantity: 02125  
Units: G - Gallons (liquids only)\* (8.3 pounds)  
Number of Containers: 025  
Container Type: DM - Metal drums, barrels  
Handling Method: B Incineration, heat recovery, burning.  
Specific Gravity: 100  
Waste Code: Not reported  
Quantity: 01275  
Units: G - Gallons (liquids only)\* (8.3 pounds)  
Number of Containers: 003  
Container Type: DM - Metal drums, barrels  
Handling Method: B Incineration, heat recovery, burning.  
Specific Gravity: 100

Map ID  
Direction  
Distance  
Elevation

MAP FINDINGS

Site

Database(s)

EDR ID Number  
EPA ID Number

**CONRAIL - VIP CONTAINER (Continued)**

**1000353040**

Waste Code: Not reported  
Quantity: 00070  
Units: G - Gallons (liquids only)\* (8.3 pounds)  
Number of Containers: 002  
Container Type: DM - Metal drums, barrels  
Handling Method: B Incineration, heat recovery, burning.  
Specific Gravity: 100  
Year: 90  
Manifest Tracking Num: Not reported  
Import Ind: Not reported  
Export Ind: Not reported  
Discr Quantity Ind: Not reported  
Discr Type Ind: Not reported  
Discr Residue Ind: Not reported  
Discr Partial Reject Ind: Not reported  
Discr Full Reject Ind: Not reported  
Manifest Ref Num: Not reported  
Alt Fac RCRA Id: Not reported  
Alt Fac Sign Date: Not reported  
Mgmt Method Type Code: Not reported

Document ID: NYB1499346  
Manifest Status: Completed after the designated time period for a TSDf to get a copy to the DEC  
Trans1 State ID: 39413BNY  
Trans2 State ID: Not reported  
Generator Ship Date: 900118  
Trans1 Recv Date: 900118  
Trans2 Recv Date: Not reported  
TSD Site Recv Date: 900119  
Part A Recv Date: 900312  
Part B Recv Date: 900131  
Generator EPA ID: NJD986571552  
Trans1 EPA ID: NYD051809952  
Trans2 EPA ID: Not reported  
TSDf ID: NYD043815703  
Waste Code: D001 - NON-LISTED IGNITABLE WASTES  
Quantity: 02640  
Units: G - Gallons (liquids only)\* (8.3 pounds)  
Number of Containers: 048  
Container Type: DM - Metal drums, barrels  
Handling Method: B Incineration, heat recovery, burning.  
Specific Gravity: 110  
Year: 90  
Manifest Tracking Num: Not reported  
Import Ind: Not reported  
Export Ind: Not reported  
Discr Quantity Ind: Not reported  
Discr Type Ind: Not reported  
Discr Residue Ind: Not reported  
Discr Partial Reject Ind: Not reported  
Discr Full Reject Ind: Not reported  
Manifest Ref Num: Not reported  
Alt Fac RCRA Id: Not reported  
Alt Fac Sign Date: Not reported  
Mgmt Method Type Code: Not reported

Map ID  
Direction  
Distance  
Elevation

MAP FINDINGS

Site

Database(s)

EDR ID Number  
EPA ID Number

**CONRAIL - VIP CONTAINER (Continued)**

**1000353040**

Document ID: NYB1499814  
Manifest Status: Completed after the designated time period for a TSDF to get a copy to the DEC  
Trans1 State ID: NY46674A  
Trans2 State ID: Not reported  
Generator Ship Date: 900124  
Trans1 Recv Date: 900124  
Trans2 Recv Date: Not reported  
TSD Site Recv Date: 900125  
Part A Recv Date: 900312  
Part B Recv Date: 900208  
Generator EPA ID: NJD986571552  
Trans1 EPA ID: NYD051809952  
Trans2 EPA ID: Not reported  
TSDF ID: NYD043815703  
Waste Code: D001 - NON-LISTED IGNITABLE WASTES  
Quantity: 00440  
Units: G - Gallons (liquids only)\* (8.3 pounds)  
Number of Containers: 008  
Container Type: DM - Metal drums, barrels  
Handling Method: B Incineration, heat recovery, burning.  
Specific Gravity: 100  
Year: 90  
Manifest Tracking Num: Not reported  
Import Ind: Not reported  
Export Ind: Not reported  
Discr Quantity Ind: Not reported  
Discr Type Ind: Not reported  
Discr Residue Ind: Not reported  
Discr Partial Reject Ind: Not reported  
Discr Full Reject Ind: Not reported  
Manifest Ref Num: Not reported  
Alt Fac RCRA Id: Not reported  
Alt Fac Sign Date: Not reported  
Mgmt Method Type Code: Not reported

**A2** **262 JOHNSTON AVENUE**  
**262 JOHNSTON AVE**  
**< 1/8** **JERSEY CITY, NJ 07303**  
**1 ft.**

**FINDS** **1010171164**  
**N/A**

**Site 2 of 12 in cluster A**

**Relative:**  
**Higher**

**FINDS:**

**Actual:**  
**9 ft.**

Registry ID: 110029632547

Environmental Interest/Information System

NJ-NJEMS (New Jersey - New Jersey Environmental Management System).  
The Department of Environmental Protection (NJDEP) manages large  
databases of environmental information in this integrated system.

Map ID  
Direction  
Distance  
Elevation

MAP FINDINGS

Site

Database(s) EDR ID Number  
EPA ID Number

**A3** **NJ TRANSIT - HUDSON-BERGEN LRT**  
**265 JOHNSTON AVENUE**  
**JERSEY CITY, NJ 07304**

**MANIFEST** **S109780800**  
**N/A**

< 1/8  
1 ft.

**Site 3 of 12 in cluster A**

**Relative:**  
**Higher**

**CT MANIFEST:**

Manifest No: CTF0587927  
Waste Occurrence: 1  
UNNA: 3077  
Hazard Class: 9  
US Dot Description: ENVIRONMENTALLY HAZ. SUBSTANCES,SOLID  
No of Containers: 002  
Container Type: DM  
Quantity: 500  
Weight/Volume: P  
Additional Description: Not reported  
Handling Code: Not reported  
Date Record Was Last Modified: 4/26/2004  
DEO Who Last Modified Record: IG  
Manifest No: CTF0587927  
Waste Occurrence: 1  
EPA Waste Code: D008  
Recycled Waste?: F  
Date Record Was Last Modified: 4/26/2004  
DEO Who Last Modified Record: IG  
Year: 1997  
Manifest ID: CTF0587927  
TSDf EPA ID: CTD000604488  
TSDf Name: CLEAN HARBORS OF CONNECTICUT, INC.  
TSDf Address: 51 BRODERICK RD  
TSDf City,St,Zip: BRISTOL, CT 06010  
TSDf Country: USA  
TSDf Telephone: Not reported  
Transport Date: 8/12/1997  
Transporter EPA ID: MAD039322250  
Transporter Name: CLEAN HARBORS ENVIRONMENTAL SERVICES, INC.  
Transporter Country: USA  
Transporter Phone: Not reported  
Trans 2 Date: 8/21/1997  
Trans 2 EPA ID: NJD000813477  
Trans 2 Name: NAPPI TRUCKING CORP (TRANSPORTER)  
Trans 2 Address: Not reported  
Trans 2 City,St,Zip: CT  
Trans 2 Country: USA  
Trans 2 Phone: Not reported  
EPA ID: NJR000009597  
Generator Phone: 2014918481  
Generator Mailing Addr: 265 JOHNSTON AVE  
Generator Mailing Town: JERSEY CITY  
Generator Mailing State: NJ  
Generator Mailing Zip: 07304  
Generator Mailing Country: USA  
Special Handling: Not reported  
Discrepancies: Not reported  
Date Shipped: 8/21/1997  
Date Received: 10/6/1997  
Last modified date: 4/26/2004  
Last modified by: IG

**Actual:**  
**9 ft.**

Map ID  
Direction  
Distance  
Elevation

MAP FINDINGS

Site

Database(s)

EDR ID Number  
EPA ID Number

**NJ TRANSIT - HUDSON-BERGEN LRT (Continued)**

**S109780800**

Comments: Not reported

**A4**

**L&L SELECT CONTAINER SERVICE**

**FINDS**

**1006998075**

**240 JOHNSTON AVE**

**NJ Release**

**N/A**

**< 1/8  
1 ft.**

**JERSEY CITY, NJ 07305**

**Site 4 of 12 in cluster A**

**Relative:  
Higher**

**FINDS:**

**Actual:  
8 ft.**

Registry ID: 110014689603

Environmental Interest/Information System

NJ-NJEMS (New Jersey - New Jersey Environmental Management System).  
The Department of Environmental Protection (NJDEP) manages large  
databases of environmental information in this integrated system.

**NJ Release:**

Facility ID: 3987 Case Number: 94-3-11-1215-06  
Date Received: 3/11/1994 Nature of Incident: Other  
Operator: JOES  
Incident Type: Not reported Incident Location: Not reported  
Location: Facility  
Other Location: Not reported  
Contact Name: Not reported  
Caller Name: REDACTED  
Caller Title: TANK TITE  
Caller Address: Not reported  
Caller City,St,Zip: Not reported  
Caller Telephone: Not reported  
Facility Phone: NONE  
Incident Date: 3/11/1994 Incident Time: 1115  
Substance(s): OIL HEATING #2  
Substance Type: Liquid Substance Identity: Known  
CAS Number: Not reported A310 Letter: Yes  
TCPA Chemical: No Hazrds Material: Yes  
COMU: 0906 Ref. Code: 101  
Amnt Released: UNK Contained: Yes  
Release Type: Terminated Release VE: Not reported  
Injuries: No  
Public Exposure: No Facility Evacuation: No  
Police at Scene: No Firemen at Scene: No  
Contamination of: Land Receiving Water: Not reported  
Status at Spill: ONE 2000 GAL UST REMOVED FROM VACANT FACILITY,CLEANUP UNDERWAY. TMS#  
C93-6292 UST# 0263153  
NJ Spill Date: Not reported NJ Spill Time: Not reported  
NJ Spill Name: Not reported NJ Spill Title: Not reported  
NJ Spill Phone: Not reported  
Other Date: Not reported Other Time: Not reported  
Other Name: Not reported Other Title: Not reported  
Other Telephone: Not reported  
Public Evacuation: No  
Assistance Requested: No  
Wind Direction/Speed: Not reported  
Local Municipality Notified: Not reported  
Local Municipality Name: JERSEY CITY

Map ID  
Direction  
Distance  
Elevation

MAP FINDINGS

Site

Database(s)

EDR ID Number  
EPA ID Number

**L&L SELECT CONTAINER SERVICE (Continued)**

**1006998075**

Local Municipality Title: CAPT NOVOBILSKI  
Local Municipality Telephone: 201-547-4271  
Local Municipality Date: 3/11/1994  
Local Municipality Time: 1219  
Incident Description: L.U.S.T.  
Incident Name: Not reported  
Incident Referred To: DRPSR  
Incident Region: BFO-CAS  
Incident Telephone: Faxed,Mailed  
Incident Date: 3/11/1994  
Incident time: Not reported  
Incident ITM: B  
Comments: Not reported  
Date A310 Letter Printed: Not reported  
Date Local Authority Was Notified: Not reported  
Date Updated: Not reported  
Date Report Faxed to Local Authority: Not reported  
Local Authority Notification Date: Not reported  
Rep Receive Date: Not reported  
Reporter Type: Not reported  
Reporter Name: Not reported  
Reporter Title: Not reported  
Reporter Org: Not reported  
Reporter Address: Not reported  
Reporter City,St,Zip: Not reported  
Reporter County: Not reported  
Incident Status: Not reported  
Incident Category: Not reported  
Incident Source: Not reported  
Incident Address: Not reported  
Incident Address 2: Not reported  
Incident City,St,Zip: Not reported  
Incident County: Not reported  
DEP Requested: Not reported  
Confidential: Not reported  
Notify Type: Not reported  
Road Closed: Not reported  
Direction: Not reported  
Responsible Party: Known  
Responsible Party Name: PROPERTY OWNER  
Responsible Party Contact: JOE GLUCKMAN  
Responsible Party Title: OWNER  
Responsible Party Phone: UNK  
Responsible Party Street: 100 CAVEN POINT RD  
Responsible Party County: HUDSON  
Responsible Party City,St,Zip: JERSEY CITY, NJ  
Memo. Of Understanding: Not reported  
Drill/trng Exercise: Not reported  
Hazardous: Not reported

Map ID  
Direction  
Distance  
Elevation

MAP FINDINGS

Site

Database(s)

EDR ID Number  
EPA ID Number

A5 262 JOHNSTON AVENUE  
262 JOHNSTON AVE  
< 1/8 JERSEY CITY, NJ 07303  
1 ft.

VCP S108398469  
N/A

Site 5 of 12 in cluster A

Relative:  
Higher

VCP:

Incident Number: 06-12-23-0530-30  
MOA Execution Date: 1/2/2007  
Type Of Vcp File: CURRENT  
Pi Number: 330616  
Case Type(Case Type): MOA  
Case Contact: Department Not reported  
Case Contact Name: GERARDO A FUSCO  
Case Contact: Organization JOHNSTON STATION LLC  
Case Contact: Address: Line1 203 CONGRESS ST  
Case Contact: Address: Line2 Not reported  
Case Contact: Address: Line3 Not reported  
Case Contact City,St,Zip: Jersey City, NJ 07303

Actual:  
9 ft.

A6 L&L SELECT CONTAINER SERVICE  
240 JOHNSTON AVE  
< 1/8 JERSEY CITY, NJ  
1 ft.

SHWS S102202659  
HIST LUST N/A  
HIST HWS

Site 6 of 12 in cluster A

Relative:  
Higher

SHWS:

Site ID: 129344  
Status: ACTIVE  
Home Owner: No  
PI Number: 26315  
X Coord Site: 615707  
X Coord PI: 615707  
Y Coord Site: 683903  
Y Coord PI: 683903

Actual:  
8 ft.

LUST HIST:

Case ID: 94-03-11-1215  
Lead Program Assigned: Bureau of Underground Storage Tanks  
**Facility Status: Site Issued Letter of No Further Action for Area(s) Of Concern**  
UST ID: 0263153  
TMS Number: C93-6292  
Remedial Level: Site has more than 1 area of concern or more than 1 media of concern.  
Case Manager: Elaine Dewan  
Facility Phone: (609) 633-7053  
No Further Action: 3/27/2000 0:00:00  
RAW Approved: Not reported  
CEA: N  
Date CEA Lifted: Not reported  
Dead Notice: N

HIST SHWS:

**Case Status: Active**  
Status Date: 4/8/1999  
Case ID: 026315  
Contact: Bureau of Case Management  
Sub Section Label: A: Sites with On-Site Sources of Contamination  
Site Municipality: 0906  
Remedial Level Code: C3



Map ID  
Direction  
Distance  
Elevation

MAP FINDINGS

Site

Database(s)

EDR ID Number  
EPA ID Number

**L&L SELECT CONTAINER SERVICE (Continued)**

**S102202659**

Classification exception area dt: None  
Classification exception area dt: Not reported  
Deed Notice Status: None  
Deed Notice Date: Not reported  
Engineering Control Status: None  
Engineering Control Date: Not reported  
National Priorities List Status: Not reported  
National Priorities List Date: Not reported  
X Coordinate: 615707  
Y Coordinate: 683903  
Coordinate System: NJ State Plane (NAD83) - USFEET

**A7** **VIP CONTAINER REPAIRS INC**  
**248 JOHNSTON AVE**  
**< 1/8** **JERSEY CITY, NJ 07300**  
**1 ft.**

**FINDS** **1007014110**  
**N/A**

**Site 7 of 12 in cluster A**

**Relative:**  
**Higher**

**FINDS:**

**Actual:**  
**8 ft.**

Registry ID: 110030594701  
Environmental Interest/Information System  
NJ-NJEMS (New Jersey - New Jersey Environmental Management System).  
The Department of Environmental Protection (NJDEP) manages large  
databases of environmental information in this integrated system.

**A8** **NJ TRANSIT - HUDSON BERGEN LRT**  
**265 JOHNSTON AVENUE**  
**< 1/8** **JERSEY CITY, NJ 07304**  
**1 ft.**

**RCRA-SQG** **1001089832**  
**FINDS** **NJR000009597**  
**MANIFEST**  
**MANIFEST**

**Site 8 of 12 in cluster A**

**Relative:**  
**Higher**

**RCRA-SQG:**

**Actual:**  
**9 ft.**

Date form received by agency: 01/01/2007  
Facility name: NJ TRANSIT - HUDSON BERGEN LRT  
Facility address: 265 JOHNSTON AVENUE  
JERSEY CITY, NJ 07304  
EPA ID: NJR000009597  
Mailing address: 1 PENN PLAZA EAST  
NEWARK, NJ 07105  
Contact: MARTIN D JUDD  
Contact address: 1 PENN PLAZA EAST  
NEWARK, NJ 07105  
Contact country: US  
Contact telephone: (973) 491-7980  
Contact email: MJUDD@NJTRANSIT.COM  
EPA Region: 02  
Land type: State  
Classification: Small Small Quantity Generator  
Description: Handler: generates more than 100 and less than 1000 kg of hazardous waste during any calendar month and accumulates less than 6000 kg of hazardous waste at any time; or generates 100 kg or less of hazardous waste during any calendar month, and accumulates more than 1000 kg of hazardous waste at any time

Map ID  
Direction  
Distance  
Elevation

MAP FINDINGS

Site

Database(s)

EDR ID Number  
EPA ID Number

**NJ TRANSIT - HUDSON BERGEN LRT (Continued)**

**1001089832**

Owner/Operator Summary:

Owner/operator name: NO NAME FOUND  
Owner/operator address: Not reported  
Not reported  
Owner/operator country: US  
Owner/operator telephone: Not reported  
Legal status: State  
Owner/Operator Type: Operator  
Owner/Op start date: 01/01/2000  
Owner/Op end date: Not reported

Owner/operator name: NJ TRANSIT CORP  
Owner/operator address: 1 PENN PLZ E  
NEWARK, NJ 07105  
Owner/operator country: US  
Owner/operator telephone: (201) 491-7000  
Legal status: State  
Owner/Operator Type: Owner  
Owner/Op start date: Not reported  
Owner/Op end date: Not reported

Owner/operator name: NJ TRANSIT CORPORATION  
Owner/operator address: 1 PENN PLAZA EAST  
NEWARK, NJ 07701  
Owner/operator country: US  
Owner/operator telephone: Not reported  
Legal status: State  
Owner/Operator Type: Owner  
Owner/Op start date: 01/01/1996  
Owner/Op end date: Not reported

Owner/operator name: NJ TRANSIT CORPORTATION  
Owner/operator address: Not reported  
Not reported  
Owner/operator country: US  
Owner/operator telephone: Not reported  
Legal status: State  
Owner/Operator Type: Operator  
Owner/Op start date: 01/01/1996  
Owner/Op end date: Not reported

Handler Activities Summary:

U.S. importer of hazardous waste: No  
Mixed waste (haz. and radioactive): No  
Recycler of hazardous waste: No  
Transporter of hazardous waste: Unknown  
Treater, storer or disposer of HW: No  
Underground injection activity: No  
On-site burner exemption: No  
Furnace exemption: No  
Used oil fuel burner: No  
Used oil processor: No  
User oil refiner: No  
Used oil fuel marketer to burner: No  
Used oil Specification marketer: No  
Used oil transfer facility: No

Map ID  
Direction  
Distance  
Elevation

MAP FINDINGS

Site

Database(s)

EDR ID Number  
EPA ID Number

**NJ TRANSIT - HUDSON BERGEN LRT (Continued)**

**1001089832**

Used oil transporter: No  
Off-site waste receiver: Commercial status unknown

Universal Waste Summary:

Waste type: Batteries  
Accumulated waste on-site: No  
Generated waste on-site: No

Waste type: Lamps  
Accumulated waste on-site: No  
Generated waste on-site: No

Waste type: Pesticides  
Accumulated waste on-site: No  
Generated waste on-site: No

Waste type: Thermostats  
Accumulated waste on-site: No  
Generated waste on-site: No

Historical Generators:

Date form received by agency: 01/01/2006  
Facility name: NJ TRANSIT - HUDSON BERGEN LRT  
Classification: Small Quantity Generator

Date form received by agency: 03/02/2004  
Facility name: NJ TRANSIT - HUDSON BERGEN LRT  
Classification: Large Quantity Generator

Date form received by agency: 01/11/2002  
Facility name: NJ TRANSIT - HUDSON BERGEN LRT  
Site name: NJ TRANSIT HBLRTS  
Classification: Large Quantity Generator

Date form received by agency: 02/12/1996  
Facility name: NJ TRANSIT - HUDSON BERGEN LRT  
Site name: NJ TRANSIT - HUDSON-BERGEN LRT  
Classification: Small Quantity Generator

Hazardous Waste Summary:

Waste code: D001  
Waste name: IGNITABLE HAZARDOUS WASTES ARE THOSE WASTES WHICH HAVE A FLASHPOINT OF LESS THAN 140 DEGREES FAHRENHEIT AS DETERMINED BY A PENSKEY-MARTENS CLOSED CUP FLASH POINT TESTER. ANOTHER METHOD OF DETERMINING THE FLASH POINT OF A WASTE IS TO REVIEW THE MATERIAL SAFETY DATA SHEET, WHICH CAN BE OBTAINED FROM THE MANUFACTURER OR DISTRIBUTOR OF THE MATERIAL. LACQUER THINNER IS AN EXAMPLE OF A COMMONLY USED SOLVENT WHICH WOULD BE CONSIDERED AS IGNITABLE HAZARDOUS WASTE.

Waste code: D018  
Waste name: BENZENE

Violation Status: No violations found

Evaluation Action Summary:

Map ID  
Direction  
Distance  
Elevation

MAP FINDINGS

Site

Database(s)

EDR ID Number  
EPA ID Number

**NJ TRANSIT - HUDSON BERGEN LRT (Continued)**

**1001089832**

Evaluation date: 11/29/2007  
Evaluation: COMPLIANCE EVALUATION INSPECTION ON-SITE  
Area of violation: Not reported  
Date achieved compliance: Not reported  
Evaluation lead agency: State

**FINDS:**

Registry ID: 110004252022

**Environmental Interest/Information System**

RCRAInfo is a national information system that supports the Resource Conservation and Recovery Act (RCRA) program through the tracking of events and activities related to facilities that generate, transport, and treat, store, or dispose of hazardous waste. RCRAInfo allows RCRA program staff to track the notification, permit, compliance, and corrective action activities required under RCRA.

**NJ MANIFEST:**

Manifest Code: NJA5029447  
EPA ID: NJR000009597  
Date Shipped: 20040623  
TSDf EPA ID: NJD991291105  
Transporter EPA ID: NJR000029967  
Transporter 2 EPA ID: Not reported  
Transporter 3 EPA ID: Not reported  
Transporter 4 EPA ID: Not reported  
Transporter 5 EPA ID: Not reported  
Transporter 6 EPA ID: Not reported  
Transporter 7 EPA ID: Not reported  
Transporter 8 EPA ID: Not reported  
Transporter 10 EPA ID: Not reported  
Date Trans1 Transported Waste: 040623  
Date Trans2 Transported Waste: 000000  
Date Trans3 Transported Waste: Not reported  
Date Trans4 Transported Waste: Not reported  
Date Trans5 Transported Waste: Not reported  
Date Trans6 Transported Waste: Not reported  
Date Trans7 Transported Waste: Not reported  
Date Trans8 Transported Waste: Not reported  
Date Trans9 Transported Waste: Not reported  
Date Trans10 Transported Waste: Not reported  
Date TSDf Received Waste: 040623  
Transporter 1 Decal: Not reported  
Transporter 2 Decal: Not reported  
Data Entry Number: 08020422  
Reference Manifest Number: Not reported  
Was Load Rejected (Y/N): No  
Reason Load Was Rejected: Not reported  
Waste Code: Not reported  
Manifest Year: Not reported  
Quantity: Not reported  
Unit: Not reported  
Hand Code: Not reported

Map ID  
Direction  
Distance  
Elevation

MAP FINDINGS

Site

Database(s)

EDR ID Number  
EPA ID Number

**NJ TRANSIT - HUDSON BERGEN LRT (Continued)**

**1001089832**

Manifest Code: NJA5060353  
EPA ID: NJR000009597  
Date Shipped: 20040623  
TSDf EPA ID: NJD991291105  
Transporter EPA ID: NJR000029967  
Transporter 2 EPA ID: Not reported  
Transporter 3 EPA ID: Not reported  
Transporter 4 EPA ID: Not reported  
Transporter 5 EPA ID: Not reported  
Transporter 6 EPA ID: Not reported  
Transporter 7 EPA ID: Not reported  
Transporter 8 EPA ID: Not reported  
Transporter 10 EPA ID: Not reported  
Date Trans1 Transported Waste: 040623  
Date Trans2 Transported Waste: 000000  
Date Trans3 Transported Waste: Not reported  
Date Trans4 Transported Waste: Not reported  
Date Trans5 Transported Waste: Not reported  
Date Trans6 Transported Waste: Not reported  
Date Trans7 Transported Waste: Not reported  
Date Trans8 Transported Waste: Not reported  
Date Trans9 Transported Waste: Not reported  
Date Trans10 Transported Waste: Not reported  
Date TSDf Received Waste: 040623  
Tranporter 1 Decal: Not reported  
Tranporter 2 Decal: Not reported  
Data Entry Number: 08030421  
Reference Manifest Number: Not reported  
Was Load Rejected (Y/N): No  
Reason Load Was Rejected: Not reported  
Waste Code: Not reported  
Manifest Year: Not reported  
Quantity: Not reported  
Unit: Not reported  
Hand Code: Not reported

Manifest Code: NJA5060350  
EPA ID: NJR000009597  
Date Shipped: 20040623  
TSDf EPA ID: NJD991291105  
Transporter EPA ID: NJR000029967  
Transporter 2 EPA ID: Not reported  
Transporter 3 EPA ID: Not reported  
Transporter 4 EPA ID: Not reported  
Transporter 5 EPA ID: Not reported  
Transporter 6 EPA ID: Not reported  
Transporter 7 EPA ID: Not reported  
Transporter 8 EPA ID: Not reported  
Transporter 10 EPA ID: Not reported  
Date Trans1 Transported Waste: 040623  
Date Trans2 Transported Waste: 000000  
Date Trans3 Transported Waste: Not reported  
Date Trans4 Transported Waste: Not reported  
Date Trans5 Transported Waste: Not reported  
Date Trans6 Transported Waste: Not reported

Map ID  
Direction  
Distance  
Elevation

MAP FINDINGS

Site

Database(s)

EDR ID Number  
EPA ID Number

**NJ TRANSIT - HUDSON BERGEN LRT (Continued)**

**1001089832**

Date Trans7 Transported Waste: Not reported  
Date Trans8 Transported Waste: Not reported  
Date Trans9 Transported Waste: Not reported  
Date Trans10 Transported Waste: Not reported  
Date TSDf Received Waste: 040623  
Tranporter 1 Decal: Not reported  
Tranporter 2 Decal: Not reported  
Data Entry Number: 08030421  
Reference Manifest Number: Not reported  
Was Load Rejected (Y/N): No  
Reason Load Was Rejected: Not reported  
Waste Code: Not reported  
Manifest Year: Not reported  
Quantity: Not reported  
Unit: Not reported  
Hand Code: Not reported

Manifest Code: NJA5060352  
EPA ID: NJR000009597  
Date Shipped: 20040623  
TSDf EPA ID: NJD991291105  
Transporter EPA ID: NJR000029967  
Transporter 2 EPA ID: Not reported  
Transporter 3 EPA ID: Not reported  
Transporter 4 EPA ID: Not reported  
Transporter 5 EPA ID: Not reported  
Transporter 6 EPA ID: Not reported  
Transporter 7 EPA ID: Not reported  
Transporter 8 EPA ID: Not reported  
Transporter 10 EPA ID: Not reported  
Date Trans1 Transported Waste: 040623  
Date Trans2 Transported Waste: 000000  
Date Trans3 Transported Waste: Not reported  
Date Trans4 Transported Waste: Not reported  
Date Trans5 Transported Waste: Not reported  
Date Trans6 Transported Waste: Not reported  
Date Trans7 Transported Waste: Not reported  
Date Trans8 Transported Waste: Not reported  
Date Trans9 Transported Waste: Not reported  
Date Trans10 Transported Waste: Not reported  
Date TSDf Received Waste: 040623  
Tranporter 1 Decal: Not reported  
Tranporter 2 Decal: Not reported  
Data Entry Number: 08030421  
Reference Manifest Number: Not reported  
Was Load Rejected (Y/N): No  
Reason Load Was Rejected: Not reported  
Waste Code: Not reported  
Manifest Year: Not reported  
Quantity: Not reported  
Unit: Not reported  
Hand Code: Not reported

Map ID  
Direction  
Distance  
Elevation

MAP FINDINGS

Site

Database(s)

EDR ID Number  
EPA ID Number

**NJ TRANSIT - HUDSON BERGEN LRT (Continued)**

**1001089832**

Manifest Code: NJA5060351  
EPA ID: NJR000009597  
Date Shipped: 20040623  
TSDf EPA ID: NJD991291105  
Transporter EPA ID: NJR000029967  
Transporter 2 EPA ID: Not reported  
Transporter 3 EPA ID: Not reported  
Transporter 4 EPA ID: Not reported  
Transporter 5 EPA ID: Not reported  
Transporter 6 EPA ID: Not reported  
Transporter 7 EPA ID: Not reported  
Transporter 8 EPA ID: Not reported  
Transporter 10 EPA ID: Not reported  
Date Trans1 Transported Waste: 040623  
Date Trans2 Transported Waste: 000000  
Date Trans3 Transported Waste: Not reported  
Date Trans4 Transported Waste: Not reported  
Date Trans5 Transported Waste: Not reported  
Date Trans6 Transported Waste: Not reported  
Date Trans7 Transported Waste: Not reported  
Date Trans8 Transported Waste: Not reported  
Date Trans9 Transported Waste: Not reported  
Date Trans10 Transported Waste: Not reported  
Date TSDf Received Waste: 040623  
Tranporter 1 Decal: Not reported  
Tranporter 2 Decal: Not reported  
Data Entry Number: 08030421  
Reference Manifest Number: Not reported  
Was Load Rejected (Y/N): No  
Reason Load Was Rejected: Not reported  
Waste Code: Not reported  
Manifest Year: Not reported  
Quantity: Not reported  
Unit: Not reported  
Hand Code: Not reported

Manifest Code: NJA5029446  
EPA ID: NJR000009597  
Date Shipped: 20040623  
TSDf EPA ID: NJD991291105  
Transporter EPA ID: NJR000029967  
Transporter 2 EPA ID: Not reported  
Transporter 3 EPA ID: Not reported  
Transporter 4 EPA ID: Not reported  
Transporter 5 EPA ID: Not reported  
Transporter 6 EPA ID: Not reported  
Transporter 7 EPA ID: Not reported  
Transporter 8 EPA ID: Not reported  
Transporter 10 EPA ID: Not reported  
Date Trans1 Transported Waste: 040623  
Date Trans2 Transported Waste: 000000  
Date Trans3 Transported Waste: Not reported  
Date Trans4 Transported Waste: Not reported  
Date Trans5 Transported Waste: Not reported  
Date Trans6 Transported Waste: Not reported

Map ID  
Direction  
Distance  
Elevation

MAP FINDINGS

Site

Database(s)

EDR ID Number  
EPA ID Number

**NJ TRANSIT - HUDSON BERGEN LRT (Continued)**

**1001089832**

Date Trans7 Transported Waste: Not reported  
Date Trans8 Transported Waste: Not reported  
Date Trans9 Transported Waste: Not reported  
Date Trans10 Transported Waste: Not reported  
Date TSDf Received Waste: 040623  
Tranporter 1 Decal: Not reported  
Tranporter 2 Decal: Not reported  
Data Entry Number: 08020422  
Reference Manifest Number: Not reported  
Was Load Rejected (Y/N): No  
Reason Load Was Rejected: Not reported  
Waste Code: Not reported  
Manifest Year: Not reported  
Quantity: Not reported  
Unit: Not reported  
Hand Code: Not reported

**NY MANIFEST:**

EPA ID: NJR000009597  
Country: USA  
Mailing Name: NEW JERSEY TRANSIT  
Mailing Contact: TOM JOHNSON  
Mailing Address: ONE PENN PLAZA EAST  
Mailing Address 2: Not reported  
Mailing City: NEWARK  
Mailing State: NJ  
Mailing Zip: 07105  
Mailing Zip4: Not reported  
Mailing Country: USA  
Mailing Phone: 201-985-1636

Document ID: NYB7163055  
Manifest Status: Completed copy  
Trans1 State ID: NY584457  
Trans2 State ID: Not reported  
Generator Ship Date: 961211  
Trans1 Recv Date: 961211  
Trans2 Recv Date: Not reported  
TSD Site Recv Date: 961212  
Part A Recv Date: 970106  
Part B Recv Date: 961231  
Generator EPA ID: NJR000009597  
Trans1 EPA ID: NYD986969947  
Trans2 EPA ID: Not reported  
TSDf ID: NYD049836679  
Waste Code: B007 - OTHER MISCELLANEOUS PCB WASTES  
Quantity: 22988  
Units: K - Kilograms (2.2 pounds)  
Number of Containers: 001  
Container Type: DT - Dump trucks  
Handling Method: L Landfill.  
Specific Gravity: 100  
Year: 96  
Manifest Tracking Num: Not reported



Map ID  
Direction  
Distance  
Elevation

MAP FINDINGS

Site

Database(s)

EDR ID Number  
EPA ID Number

**NJ TRANSIT - HUDSON BERGEN LRT (Continued)**

**1001089832**

Import Ind: Not reported  
Export Ind: Not reported  
Discr Quantity Ind: Not reported  
Discr Type Ind: Not reported  
Discr Residue Ind: Not reported  
Discr Partial Reject Ind: Not reported  
Discr Full Reject Ind: Not reported  
Manifest Ref Num: Not reported  
Alt Fac RCRA Id: Not reported  
Alt Fac Sign Date: Not reported  
Mgmt Method Type Code: Not reported

Document ID: NYB7163001  
Manifest Status: Completed copy  
Trans1 State ID: PJ7483ZL  
Trans2 State ID: Not reported  
Generator Ship Date: 961211  
Trans1 Recv Date: 961211  
Trans2 Recv Date: Not reported  
TSD Site Recv Date: 961212  
Part A Recv Date: 970106  
Part B Recv Date: 961231  
Generator EPA ID: NJR000009597  
Trans1 EPA ID: NYD986969947  
Trans2 EPA ID: Not reported  
TSD ID: NYD049836679  
Waste Code: B007 - OTHER MISCELLANEOUS PCB WASTES  
Quantity: 22317  
Units: K - Kilograms (2.2 pounds)  
Number of Containers: 001  
Container Type: DT - Dump trucks  
Handling Method: L Landfill.  
Specific Gravity: 100  
Year: 96  
Manifest Tracking Num: Not reported  
Import Ind: Not reported  
Export Ind: Not reported  
Discr Quantity Ind: Not reported  
Discr Type Ind: Not reported  
Discr Residue Ind: Not reported  
Discr Partial Reject Ind: Not reported  
Discr Full Reject Ind: Not reported  
Manifest Ref Num: Not reported  
Alt Fac RCRA Id: Not reported  
Alt Fac Sign Date: Not reported  
Mgmt Method Type Code: Not reported

Document ID: NYB7162938  
Manifest Status: Completed copy  
Trans1 State ID: OH19094P  
Trans2 State ID: Not reported  
Generator Ship Date: 961212  
Trans1 Recv Date: 961212  
Trans2 Recv Date: Not reported  
TSD Site Recv Date: 961216

Map ID  
Direction  
Distance  
Elevation

MAP FINDINGS

Site

Database(s)

EDR ID Number  
EPA ID Number

**NJ TRANSIT - HUDSON BERGEN LRT (Continued)**

**1001089832**

Part A Recv Date: 970106  
Part B Recv Date: 970103  
Generator EPA ID: NJR000009597  
Trans1 EPA ID: NYD986969947  
Trans2 EPA ID: Not reported  
TSD ID: NYD049836679  
Waste Code: B007 - OTHER MISCELLANEOUS PCB WASTES  
Quantity: 22471  
Units: K - Kilograms (2.2 pounds)  
Number of Containers: 001  
Container Type: DT - Dump trucks  
Handling Method: L Landfill.  
Specific Gravity: 100  
Year: 96  
Manifest Tracking Num: Not reported  
Import Ind: Not reported  
Export Ind: Not reported  
Discr Quantity Ind: Not reported  
Discr Type Ind: Not reported  
Discr Residue Ind: Not reported  
Discr Partial Reject Ind: Not reported  
Discr Full Reject Ind: Not reported  
Manifest Ref Num: Not reported  
Alt Fac RCRA Id: Not reported  
Alt Fac Sign Date: Not reported  
Mgmt Method Type Code: Not reported

Document ID: NYB7162884  
Manifest Status: Completed copy  
Trans1 State ID: MI0128608  
Trans2 State ID: Not reported  
Generator Ship Date: 961212  
Trans1 Recv Date: 961212  
Trans2 Recv Date: Not reported  
TSD Site Recv Date: 961216  
Part A Recv Date: 970106  
Part B Recv Date: 970103  
Generator EPA ID: NJR000009597  
Trans1 EPA ID: NYD986969947  
Trans2 EPA ID: Not reported  
TSD ID: NYD049836679  
Waste Code: B007 - OTHER MISCELLANEOUS PCB WASTES  
Quantity: 20258  
Units: K - Kilograms (2.2 pounds)  
Number of Containers: 001  
Container Type: DT - Dump trucks  
Handling Method: L Landfill.  
Specific Gravity: 100  
Year: 96  
Manifest Tracking Num: Not reported  
Import Ind: Not reported  
Export Ind: Not reported  
Discr Quantity Ind: Not reported  
Discr Type Ind: Not reported  
Discr Residue Ind: Not reported  
Discr Partial Reject Ind: Not reported

Map ID  
Direction  
Distance  
Elevation

MAP FINDINGS

Site

Database(s)

EDR ID Number  
EPA ID Number

**NJ TRANSIT - HUDSON BERGEN LRT (Continued)**

**1001089832**

Discr Full Reject Ind: Not reported  
Manifest Ref Num: Not reported  
Alt Fac RCRA Id: Not reported  
Alt Fac Sign Date: Not reported  
Mgmt Method Type Code: Not reported

Document ID: NYB7163046  
Manifest Status: Completed copy  
Trans1 State ID: NY58944M  
Trans2 State ID: Not reported  
Generator Ship Date: 961211  
Trans1 Recv Date: 961211  
Trans2 Recv Date: Not reported  
TSD Site Recv Date: 961212  
Part A Recv Date: 970106  
Part B Recv Date: 961231  
Generator EPA ID: NJR000009597  
Trans1 EPA ID: NYD986969947  
Trans2 EPA ID: Not reported  
TSD ID: NYD049836679  
Waste Code: B007 - OTHER MISCELLANEOUS PCB WASTES  
Quantity: 23152  
Units: K - Kilograms (2.2 pounds)  
Number of Containers: 001  
Container Type: DT - Dump trucks  
Handling Method: L Landfill.  
Specific Gravity: 100  
Year: 96  
Manifest Tracking Num: Not reported  
Import Ind: Not reported  
Export Ind: Not reported  
Discr Quantity Ind: Not reported  
Discr Type Ind: Not reported  
Discr Residue Ind: Not reported  
Discr Partial Reject Ind: Not reported  
Discr Full Reject Ind: Not reported  
Manifest Ref Num: Not reported  
Alt Fac RCRA Id: Not reported  
Alt Fac Sign Date: Not reported  
Mgmt Method Type Code: Not reported

Document ID: NYB7163019  
Manifest Status: Completed copy  
Trans1 State ID: NJ753GWJ  
Trans2 State ID: Not reported  
Generator Ship Date: 961211  
Trans1 Recv Date: 961211  
Trans2 Recv Date: Not reported  
TSD Site Recv Date: 961212  
Part A Recv Date: 970106  
Part B Recv Date: 961231  
Generator EPA ID: NJR000009597  
Trans1 EPA ID: NYD986969947  
Trans2 EPA ID: Not reported  
TSD ID: NYD049836679

Map ID  
Direction  
Distance  
Elevation

MAP FINDINGS

Site

Database(s)

EDR ID Number  
EPA ID Number

**NJ TRANSIT - HUDSON BERGEN LRT (Continued)**

**1001089832**

Waste Code: B007 - OTHER MISCELLANEOUS PCB WASTES  
Quantity: 21600  
Units: K - Kilograms (2.2 pounds)  
Number of Containers: 001  
Container Type: DT - Dump trucks  
Handling Method: L Landfill.  
Specific Gravity: 100  
Year: 96  
Manifest Tracking Num: Not reported  
Import Ind: Not reported  
Export Ind: Not reported  
Discr Quantity Ind: Not reported  
Discr Type Ind: Not reported  
Discr Residue Ind: Not reported  
Discr Partial Reject Ind: Not reported  
Discr Full Reject Ind: Not reported  
Manifest Ref Num: Not reported  
Alt Fac RCRA Id: Not reported  
Alt Fac Sign Date: Not reported  
Mgmt Method Type Code: Not reported

Document ID: NYB7162929  
Manifest Status: Completed copy  
Trans1 State ID: PAXC82163  
Trans2 State ID: Not reported  
Generator Ship Date: 961212  
Trans1 Recv Date: 961212  
Trans2 Recv Date: Not reported  
TSD Site Recv Date: 961216  
Part A Recv Date: 970106  
Part B Recv Date: 970103  
Generator EPA ID: NJR000009597  
Trans1 EPA ID: NYD986969947  
Trans2 EPA ID: Not reported  
TSDF ID: NYD049836679  
Waste Code: B007 - OTHER MISCELLANEOUS PCB WASTES  
Quantity: 22263  
Units: K - Kilograms (2.2 pounds)  
Number of Containers: 001  
Container Type: DT - Dump trucks  
Handling Method: L Landfill.  
Specific Gravity: 100  
Year: 96  
Manifest Tracking Num: Not reported  
Import Ind: Not reported  
Export Ind: Not reported  
Discr Quantity Ind: Not reported  
Discr Type Ind: Not reported  
Discr Residue Ind: Not reported  
Discr Partial Reject Ind: Not reported  
Discr Full Reject Ind: Not reported  
Manifest Ref Num: Not reported  
Alt Fac RCRA Id: Not reported  
Alt Fac Sign Date: Not reported  
Mgmt Method Type Code: Not reported

Map ID  
Direction  
Distance  
Elevation

MAP FINDINGS

Site

Database(s)

EDR ID Number  
EPA ID Number

**NJ TRANSIT - HUDSON BERGEN LRT (Continued)**

**1001089832**

Document ID: NYB7162974  
Manifest Status: Completed copy  
Trans1 State ID: NY38906H  
Trans2 State ID: Not reported  
Generator Ship Date: 961212  
Trans1 Recv Date: 961212  
Trans2 Recv Date: Not reported  
TSD Site Recv Date: 961216  
Part A Recv Date: 970106  
Part B Recv Date: 970103  
Generator EPA ID: NJR000009597  
Trans1 EPA ID: NYD986969947  
Trans2 EPA ID: Not reported  
TSD ID: NYD049836679  
Waste Code: B007 - OTHER MISCELLANEOUS PCB WASTES  
Quantity: 23886  
Units: K - Kilograms (2.2 pounds)  
Number of Containers: 001  
Container Type: DT - Dump trucks  
Handling Method: L Landfill.  
Specific Gravity: 100  
Year: 96  
Manifest Tracking Num: Not reported  
Import Ind: Not reported  
Export Ind: Not reported  
Discr Quantity Ind: Not reported  
Discr Type Ind: Not reported  
Discr Residue Ind: Not reported  
Discr Partial Reject Ind: Not reported  
Discr Full Reject Ind: Not reported  
Manifest Ref Num: Not reported  
Alt Fac RCRA Id: Not reported  
Alt Fac Sign Date: Not reported  
Mgmt Method Type Code: Not reported

Document ID: NYB7163037  
Manifest Status: Completed copy  
Trans1 State ID: FLLA262X  
Trans2 State ID: Not reported  
Generator Ship Date: 961211  
Trans1 Recv Date: 961211  
Trans2 Recv Date: Not reported  
TSD Site Recv Date: 961212  
Part A Recv Date: 970106  
Part B Recv Date: 961231  
Generator EPA ID: NJR000009597  
Trans1 EPA ID: NYD986969947  
Trans2 EPA ID: Not reported  
TSD ID: NYD049836679  
Waste Code: B007 - OTHER MISCELLANEOUS PCB WASTES  
Quantity: 23215  
Units: K - Kilograms (2.2 pounds)  
Number of Containers: 001  
Container Type: DT - Dump trucks  
Handling Method: L Landfill.  
Specific Gravity: 100

Map ID  
Direction  
Distance  
Elevation

MAP FINDINGS

Site

Database(s)

EDR ID Number  
EPA ID Number

**NJ TRANSIT - HUDSON BERGEN LRT (Continued)**

**1001089832**

Year: 96  
Manifest Tracking Num: Not reported  
Import Ind: Not reported  
Export Ind: Not reported  
Discr Quantity Ind: Not reported  
Discr Type Ind: Not reported  
Discr Residue Ind: Not reported  
Discr Partial Reject Ind: Not reported  
Discr Full Reject Ind: Not reported  
Manifest Ref Num: Not reported  
Alt Fac RCRA Id: Not reported  
Alt Fac Sign Date: Not reported  
Mgmt Method Type Code: Not reported

Document ID: NYB7162992  
Manifest Status: Completed copy  
Trans1 State ID: PATY41739  
Trans2 State ID: Not reported  
Generator Ship Date: 961211  
Trans1 Recv Date: 961211  
Trans2 Recv Date: Not reported  
TSD Site Recv Date: 961212  
Part A Recv Date: 970106  
Part B Recv Date: 961231  
Generator EPA ID: NJR000009597  
Trans1 EPA ID: NYD986969947  
Trans2 EPA ID: Not reported  
TSD ID: NYD049836679  
Waste Code: B007 - OTHER MISCELLANEOUS PCB WASTES  
Quantity: 22961  
Units: K - Kilograms (2.2 pounds)  
Number of Containers: 001  
Container Type: DT - Dump trucks  
Handling Method: L Landfill.  
Specific Gravity: 100  
Year: 96  
Manifest Tracking Num: Not reported  
Import Ind: Not reported  
Export Ind: Not reported  
Discr Quantity Ind: Not reported  
Discr Type Ind: Not reported  
Discr Residue Ind: Not reported  
Discr Partial Reject Ind: Not reported  
Discr Full Reject Ind: Not reported  
Manifest Ref Num: Not reported  
Alt Fac RCRA Id: Not reported  
Alt Fac Sign Date: Not reported  
Mgmt Method Type Code: Not reported

Document ID: NYB7163082  
Manifest Status: Completed copy  
Trans1 State ID: XC33498PA  
Trans2 State ID: Not reported  
Generator Ship Date: 961211  
Trans1 Recv Date: 961211

Map ID  
Direction  
Distance  
Elevation

MAP FINDINGS

Site

Database(s)

EDR ID Number  
EPA ID Number

**NJ TRANSIT - HUDSON BERGEN LRT (Continued)**

**1001089832**

Trans2 Recv Date: Not reported  
TSD Site Recv Date: 961212  
Part A Recv Date: 970106  
Part B Recv Date: 961231  
Generator EPA ID: NJR000009597  
Trans1 EPA ID: NYD986969947  
Trans2 EPA ID: Not reported  
TSD ID: NYD049836679  
Waste Code: B007 - OTHER MISCELLANEOUS PCB WASTES  
Quantity: 22807  
Units: K - Kilograms (2.2 pounds)  
Number of Containers: 001  
Container Type: DT - Dump trucks  
Handling Method: L Landfill.  
Specific Gravity: 100  
Year: 96  
Manifest Tracking Num: Not reported  
Import Ind: Not reported  
Export Ind: Not reported  
Discr Quantity Ind: Not reported  
Discr Type Ind: Not reported  
Discr Residue Ind: Not reported  
Discr Partial Reject Ind: Not reported  
Discr Full Reject Ind: Not reported  
Manifest Ref Num: Not reported  
Alt Fac RCRA Id: Not reported  
Alt Fac Sign Date: Not reported  
Mgmt Method Type Code: Not reported

Document ID: NYB8015013  
Manifest Status: Completed copy  
Trans1 State ID: PATT23233  
Trans2 State ID: Not reported  
Generator Ship Date: 961212  
Trans1 Recv Date: 961212  
Trans2 Recv Date: Not reported  
TSD Site Recv Date: 961216  
Part A Recv Date: 970106  
Part B Recv Date: 970103  
Generator EPA ID: NJR000009597  
Trans1 EPA ID: NYD986969947  
Trans2 EPA ID: Not reported  
TSD ID: NYD049836679  
Waste Code: B007 - OTHER MISCELLANEOUS PCB WASTES  
Quantity: 18434  
Units: K - Kilograms (2.2 pounds)  
Number of Containers: 001  
Container Type: DT - Dump trucks  
Handling Method: L Landfill.  
Specific Gravity: 100  
Year: 96  
Manifest Tracking Num: Not reported  
Import Ind: Not reported  
Export Ind: Not reported  
Discr Quantity Ind: Not reported  
Discr Type Ind: Not reported

Map ID  
Direction  
Distance  
Elevation

MAP FINDINGS

Site

Database(s)

EDR ID Number  
EPA ID Number

**NJ TRANSIT - HUDSON BERGEN LRT (Continued)**

**1001089832**

Discr Residue Ind: Not reported  
Discr Partial Reject Ind: Not reported  
Discr Full Reject Ind: Not reported  
Manifest Ref Num: Not reported  
Alt Fac RCRA Id: Not reported  
Alt Fac Sign Date: Not reported  
Mgmt Method Type Code: Not reported

Document ID: NYB7162902  
Manifest Status: Completed copy  
Trans1 State ID: NY70955H  
Trans2 State ID: Not reported  
Generator Ship Date: 961212  
Trans1 Recv Date: 961212  
Trans2 Recv Date: Not reported  
TSD Site Recv Date: 961216  
Part A Recv Date: 970106  
Part B Recv Date: 970103  
Generator EPA ID: NJR000009597  
Trans1 EPA ID: NYD986969947  
Trans2 EPA ID: Not reported  
TSD ID: NYD049836679  
Waste Code: B007 - OTHER MISCELLANEOUS PCB WASTES  
Quantity: 18153  
Units: K - Kilograms (2.2 pounds)  
Number of Containers: 001  
Container Type: DT - Dump trucks  
Handling Method: L Landfill.  
Specific Gravity: 100  
Year: 96  
Manifest Tracking Num: Not reported  
Import Ind: Not reported  
Export Ind: Not reported  
Discr Quantity Ind: Not reported  
Discr Type Ind: Not reported  
Discr Residue Ind: Not reported  
Discr Partial Reject Ind: Not reported  
Discr Full Reject Ind: Not reported  
Manifest Ref Num: Not reported  
Alt Fac RCRA Id: Not reported  
Alt Fac Sign Date: Not reported  
Mgmt Method Type Code: Not reported

Document ID: NYB7162983  
Manifest Status: Completed copy  
Trans1 State ID: PATW07462  
Trans2 State ID: Not reported  
Generator Ship Date: 961212  
Trans1 Recv Date: 961212  
Trans2 Recv Date: Not reported  
TSD Site Recv Date: 961216  
Part A Recv Date: 970106  
Part B Recv Date: 970103  
Generator EPA ID: NJR000009597  
Trans1 EPA ID: NYD986969947



Map ID  
Direction  
Distance  
Elevation

MAP FINDINGS

Site

Database(s)

EDR ID Number  
EPA ID Number

**NJ TRANSIT - HUDSON BERGEN LRT (Continued)**

**1001089832**

Trans2 EPA ID: Not reported  
TSD ID: NYD049836679  
Waste Code: B007 - OTHER MISCELLANEOUS PCB WASTES  
Quantity: 18779  
Units: K - Kilograms (2.2 pounds)  
Number of Containers: 001  
Container Type: DT - Dump trucks  
Handling Method: L Landfill.  
Specific Gravity: 100  
Year: 96  
Manifest Tracking Num: Not reported  
Import Ind: Not reported  
Export Ind: Not reported  
Discr Quantity Ind: Not reported  
Discr Type Ind: Not reported  
Discr Residue Ind: Not reported  
Discr Partial Reject Ind: Not reported  
Discr Full Reject Ind: Not reported  
Manifest Ref Num: Not reported  
Alt Fac RCRA Id: Not reported  
Alt Fac Sign Date: Not reported  
Mgmt Method Type Code: Not reported

Document ID: NYB7162893  
Manifest Status: Completed copy  
Trans1 State ID: 1471454J  
Trans2 State ID: Not reported  
Generator Ship Date: 961212  
Trans1 Recv Date: 961212  
Trans2 Recv Date: Not reported  
TSD Site Recv Date: 961216  
Part A Recv Date: 970106  
Part B Recv Date: 970103  
Generator EPA ID: NJR000009597  
Trans1 EPA ID: NYD986969947  
Trans2 EPA ID: Not reported  
TSD ID: NYD049836679  
Waste Code: B007 - OTHER MISCELLANEOUS PCB WASTES  
Quantity: 24902  
Units: K - Kilograms (2.2 pounds)  
Number of Containers: 001  
Container Type: DT - Dump trucks  
Handling Method: L Landfill.  
Specific Gravity: 100  
Year: 96  
Manifest Tracking Num: Not reported  
Import Ind: Not reported  
Export Ind: Not reported  
Discr Quantity Ind: Not reported  
Discr Type Ind: Not reported  
Discr Residue Ind: Not reported  
Discr Partial Reject Ind: Not reported  
Discr Full Reject Ind: Not reported  
Manifest Ref Num: Not reported  
Alt Fac RCRA Id: Not reported  
Alt Fac Sign Date: Not reported

Map ID  
Direction  
Distance  
Elevation

MAP FINDINGS

Site

Database(s)

EDR ID Number  
EPA ID Number

**NJ TRANSIT - HUDSON BERGEN LRT (Continued)**

**1001089832**

Mgmt Method Type Code: Not reported

Document ID: NYB7162965  
Manifest Status: Completed copy  
Trans1 State ID: NY27723G  
Trans2 State ID: Not reported  
Generator Ship Date: 961212  
Trans1 Recv Date: 961212  
Trans2 Recv Date: Not reported  
TSD Site Recv Date: 961216  
Part A Recv Date: 970106  
Part B Recv Date: 970103  
Generator EPA ID: NJR000009597  
Trans1 EPA ID: NYD986969947  
Trans2 EPA ID: Not reported  
TSD ID: NYD049836679  
Waste Code: B007 - OTHER MISCELLANEOUS PCB WASTES  
Quantity: 23505  
Units: K - Kilograms (2.2 pounds)  
Number of Containers: 001  
Container Type: DT - Dump trucks  
Handling Method: L Landfill.  
Specific Gravity: 100  
Year: 96  
Manifest Tracking Num: Not reported  
Import Ind: Not reported  
Export Ind: Not reported  
Discr Quantity Ind: Not reported  
Discr Type Ind: Not reported  
Discr Residue Ind: Not reported  
Discr Partial Reject Ind: Not reported  
Discr Full Reject Ind: Not reported  
Manifest Ref Num: Not reported  
Alt Fac RCRA Id: Not reported  
Alt Fac Sign Date: Not reported  
Mgmt Method Type Code: Not reported

Document ID: NYB7163028  
Manifest Status: Completed copy  
Trans1 State ID: NJTT30ZL  
Trans2 State ID: Not reported  
Generator Ship Date: 961211  
Trans1 Recv Date: 961211  
Trans2 Recv Date: Not reported  
TSD Site Recv Date: 961212  
Part A Recv Date: 970106  
Part B Recv Date: 961231  
Generator EPA ID: NJR000009597  
Trans1 EPA ID: NYD986969947  
Trans2 EPA ID: Not reported  
TSD ID: NYD049836679  
Waste Code: B007 - OTHER MISCELLANEOUS PCB WASTES  
Quantity: 21573  
Units: K - Kilograms (2.2 pounds)  
Number of Containers: 001

Map ID  
Direction  
Distance  
Elevation

MAP FINDINGS

Site

Database(s)

EDR ID Number  
EPA ID Number

**NJ TRANSIT - HUDSON BERGEN LRT (Continued)**

**1001089832**

Container Type: DT - Dump trucks  
Handling Method: L Landfill.  
Specific Gravity: 100  
Year: 96  
Manifest Tracking Num: Not reported  
Import Ind: Not reported  
Export Ind: Not reported  
Discr Quantity Ind: Not reported  
Discr Type Ind: Not reported  
Discr Residue Ind: Not reported  
Discr Partial Reject Ind: Not reported  
Discr Full Reject Ind: Not reported  
Manifest Ref Num: Not reported  
Alt Fac RCRA Id: Not reported  
Alt Fac Sign Date: Not reported  
Mgmt Method Type Code: Not reported

Document ID: NYB7162956  
Manifest Status: Completed after the designated time period for a TSDf to get a copy to the DEC  
Trans1 State ID: PAP42373  
Trans2 State ID: Not reported  
Generator Ship Date: 961212  
Trans1 Recv Date: 961212  
Trans2 Recv Date: Not reported  
TSD Site Recv Date: 961217  
Part A Recv Date: 970106  
Part B Recv Date: 970110  
Generator EPA ID: NJR000009597  
Trans1 EPA ID: NYD986969947  
Trans2 EPA ID: Not reported  
TSDf ID: NYD049836679  
Waste Code: B007 - OTHER MISCELLANEOUS PCB WASTES  
Quantity: 18135  
Units: K - Kilograms (2.2 pounds)  
Number of Containers: 001  
Container Type: DT - Dump trucks  
Handling Method: L Landfill.  
Specific Gravity: 100  
Year: 96  
Manifest Tracking Num: Not reported  
Import Ind: Not reported  
Export Ind: Not reported  
Discr Quantity Ind: Not reported  
Discr Type Ind: Not reported  
Discr Residue Ind: Not reported  
Discr Partial Reject Ind: Not reported  
Discr Full Reject Ind: Not reported  
Manifest Ref Num: Not reported  
Alt Fac RCRA Id: Not reported  
Alt Fac Sign Date: Not reported  
Mgmt Method Type Code: Not reported

Document ID: NYB7162947  
Manifest Status: Completed copy  
Trans1 State ID: M79882

Map ID  
Direction  
Distance  
Elevation

MAP FINDINGS

Site

Database(s)

EDR ID Number  
EPA ID Number

**NJ TRANSIT - HUDSON BERGEN LRT (Continued)**

**1001089832**

Trans2 State ID: Not reported  
Generator Ship Date: 961212  
Trans1 Recv Date: 961212  
Trans2 Recv Date: Not reported  
TSD Site Recv Date: 961216  
Part A Recv Date: 970106  
Part B Recv Date: 970103  
Generator EPA ID: NJR000009597  
Trans1 EPA ID: NYD986969947  
Trans2 EPA ID: Not reported  
TSD ID: NYD049836679  
Waste Code: B007 - OTHER MISCELLANEOUS PCB WASTES  
Quantity: 21428  
Units: K - Kilograms (2.2 pounds)  
Number of Containers: 001  
Container Type: DT - Dump trucks  
Handling Method: L Landfill.  
Specific Gravity: 100  
Year: 96  
Manifest Tracking Num: Not reported  
Import Ind: Not reported  
Export Ind: Not reported  
Discr Quantity Ind: Not reported  
Discr Type Ind: Not reported  
Discr Residue Ind: Not reported  
Discr Partial Reject Ind: Not reported  
Discr Full Reject Ind: Not reported  
Manifest Ref Num: Not reported  
Alt Fac RCRA Id: Not reported  
Alt Fac Sign Date: Not reported  
Mgmt Method Type Code: Not reported

Document ID: NYB7163064  
Manifest Status: Completed copy  
Trans1 State ID: MAINE0124  
Trans2 State ID: Not reported  
Generator Ship Date: 961211  
Trans1 Recv Date: 961211  
Trans2 Recv Date: Not reported  
TSD Site Recv Date: 961212  
Part A Recv Date: 970106  
Part B Recv Date: 961231  
Generator EPA ID: NJR000009597  
Trans1 EPA ID: NYD986969947  
Trans2 EPA ID: Not reported  
TSD ID: NYD049836679  
Waste Code: B007 - OTHER MISCELLANEOUS PCB WASTES  
Quantity: 21718  
Units: K - Kilograms (2.2 pounds)  
Number of Containers: 001  
Container Type: DT - Dump trucks  
Handling Method: L Landfill.  
Specific Gravity: 100  
Year: 96  
Manifest Tracking Num: Not reported  
Import Ind: Not reported

Map ID  
Direction  
Distance  
Elevation

MAP FINDINGS

Site

Database(s)

EDR ID Number  
EPA ID Number

**NJ TRANSIT - HUDSON BERGEN LRT (Continued)**

**1001089832**

Export Ind: Not reported  
Discr Quantity Ind: Not reported  
Discr Type Ind: Not reported  
Discr Residue Ind: Not reported  
Discr Partial Reject Ind: Not reported  
Discr Full Reject Ind: Not reported  
Manifest Ref Num: Not reported  
Alt Fac RCRA Id: Not reported  
Alt Fac Sign Date: Not reported  
Mgmt Method Type Code: Not reported

[Click this hyperlink](#) while viewing on your computer to access  
1 additional NY\_MANIFEST: record(s) in the EDR Site Report.

**A9**

**STAR D MANUFACTURING CO  
262-272 JOHNSTON  
JERSEY CITY, NJ 07306**

**ISRA S108399338  
N/A**

**< 1/8  
1 ft.**

**Site 9 of 12 in cluster A**

**Relative:  
Higher**

NJ ISRA:  
Pi Number: G000015743  
Action Number: ISR940002  
Title: E94358 STAR-D MANUFACTURING CO  
Isra Trg: Finalized Date: Not reported  
Start Date: 12/8/1994  
Facility Status: NFA (NO FURTHER ACTION) HISTORIC  
Case No: E94358  
Case Name: STAR-D MANUFACTURING COMPANY  
Case Type: ISRA  
Trigger Type: PROPERTY SALE  
Trigger Date: 6/30/1994

**Actual:  
9 ft.**

Pi Number: G000015743  
Action Number: ISR940002  
Title: E94358 STAR-D MANUFACTURING CO  
Isra Trg: Finalized Date: Not reported  
Start Date: 12/8/1994  
Facility Status: NFA (NO FURTHER ACTION) HISTORIC  
Case No: E94358  
Case Name: STAR-D MANUFACTURING COMPANY  
Case Type: ISRA  
Trigger Type: CESSATION  
Trigger Date: 6/30/1994

**A10**

**262 JOHNSON AVENUE  
JERSEY CITY, NJ**

**NJ Release S108394790  
N/A**

**< 1/8  
1 ft.**

**Site 10 of 12 in cluster A**

**Relative:  
Higher**

NJ Release:  
Facility ID: 216606  
Date Received: 12/23/2006  
Operator: Not reported  
Incident Type: MOA  
Case Number: 06-12-23-0530-30  
Nature of Incident: Not reported  
Incident Location: JOHNSON STATION LLC REDEVELOP.

**Actual:  
9 ft.**

Map ID  
Direction  
Distance  
Elevation

MAP FINDINGS

Site

Database(s)

EDR ID Number  
EPA ID Number

(Continued)

S108394790

Location:	Not reported	Incident Time:	Not reported
Other Location:	Not reported	Substance Identity:	Not reported
Contact Name:	Not reported	A310 Letter:	Not reported
Caller Name:	Not reported	Hazrds Material:	Not reported
Caller Title:	Not reported	Ref. Code:	Not reported
Caller Address:	Not reported	Contained:	Not reported
Caller City,St,Zip:	Not reported	Release VE:	Not reported
Caller Telephone:	Not reported	Facility Evacuation:	Not reported
Facility Phone:	Not reported	Firemen at Scene:	Not reported
Incident Date:	12/8/2006	Receiving Water:	Not reported
Substance(s):	Not reported	NJ Spill Time:	Not reported
Substance Type:	Not reported	NJ Spill Title:	Not reported
CAS Number:	Not reported	Other Time:	Not reported
TCPA Chemical:	Not reported	Other Title:	Not reported
COMU:	Not reported		
Amnt Released:	Not reported		
Release Type:	Not reported		
Injuries:	Not reported		
Public Exposure:	Not reported		
Police at Scene:	Not reported		
Contamination of:	Not reported		
Status at Spill:	Not reported		
NJ Spill Date:	Not reported		
NJ Spill Name:	Not reported		
NJ Spill Phone:	Not reported		
Other Date:	Not reported		
Other Name:	Not reported		
Other Telephone:	Not reported		
Public Evacuation:	Not reported		
Assistance Requested:	Not reported		
Wind Direction/Speed:	Not reported		
Local Municipality Notified:	Not reported		
Local Municipality Name:	Not reported		
Local Municipality Title:	Not reported		
Local Municipality Telephone:	Not reported		
Local Municipality Date:	Not reported		
Local Municipality Time:	Not reported		
Incident Description:	Not reported		
Incident Name:	Not reported		
Incident Referred To:	Not reported		
Incident Region:	Not reported		
Incident Telephone:	Not reported		
Incident Date:	Not reported		
Incident time:	Not reported		
Incident ITM:	Not reported		
Comments:	Not reported		
Date A310 Letter Printed:	Not reported		
Date Local Authority Was Notified:	Not reported		
Date Updated:	Not reported		
Date Report Faxed to Local Authority:	Not reported		
Local Authority Notification Date:	Not reported		
Rep Receive Date:	12/23/2006		
Reporter Type:	DEP Employee		
Reporter Name:	REDACTED		
Reporter Title:	Not reported		
Reporter Org:	BFO-INCA		
Reporter Address:	Not reported		

Map ID  
Direction  
Distance  
Elevation

MAP FINDINGS

Site

Database(s)

EDR ID Number  
EPA ID Number

(Continued)

S108394790

Reporter City,St,Zip: Not reported  
Reporter County: Not reported  
Incident Status: Terminated  
Incident Category: Other  
Incident Source: UNKNOWN  
Incident Address: Not reported  
Incident Address 2: Not reported  
Incident City,St,Zip: NJ  
Incident County: Not reported  
DEP Requested: Not reported  
Confidential: Not reported  
Notify Type: Not reported  
Road Closed: Not reported  
Direction: Not reported  
Responsible Party: Not reported  
Responsible Party Name: Not reported  
Responsible Party Contact: Not reported  
Responsible Party Title: Not reported  
Responsible Party Phone: Not reported  
Responsible Party Street: Not reported  
Responsible Party County: Not reported  
Responsible Party City,St,Zip: Not reported  
Memo. Of Understanding: Not reported  
Drill/trng Exercise: Not reported  
Hazardous: Not reported

Facility ID: 214155  
Date Received: 12/2/2006  
Operator: Not reported  
Incident Type: MOA  
Location: Not reported  
Other Location: Not reported  
Contact Name: Not reported  
Caller Name: Not reported  
Caller Title: Not reported  
Caller Address: Not reported  
Caller City,St,Zip: Not reported  
Caller Telephone: Not reported  
Facility Phone: Not reported  
Incident Date: 12/1/2006  
Substance(s): Not reported  
Substance Type: Not reported  
CAS Number: Not reported  
TCPA Chemical: Not reported  
COMU: Not reported  
Amnt Released: Not reported  
Release Type: Not reported  
Injuries: Not reported  
Public Exposure: Not reported  
Police at Scene: Not reported  
Contamination of: Not reported  
Status at Spill: Not reported  
NJ Spill Date: Not reported  
NJ Spill Name: Not reported  
NJ Spill Phone: Not reported  
Other Date: Not reported  
Other Name: Not reported

Case Number: 06-12-02-0545-57  
Nature of Incident: Not reported

Incident Location: 262 JOHNSTON AV

Incident Time: Not reported

Substance Identity: Not reported  
A310 Letter: Not reported  
Hazrds Material: Not reported  
Ref. Code: Not reported  
Contained: Not reported  
Release VE: Not reported

Facility Evacuation: Not reported  
Firemen at Scene: Not reported  
Receiving Water: Not reported

NJ Spill Time: Not reported  
NJ Spill Title: Not reported

Other Time: Not reported  
Other Title: Not reported

Map ID  
Direction  
Distance  
Elevation

MAP FINDINGS

Site

Database(s)

EDR ID Number  
EPA ID Number

(Continued)

S108394790

Other Telephone: Not reported  
Public Evacuation: Not reported  
Assistance Requested: Not reported  
Wind Direction/Speed: Not reported  
Local Municipality Notified: Not reported  
Local Municipality Name: Not reported  
Local Municipality Title: Not reported  
Local Municipality Telephone: Not reported  
Local Municipality Date: Not reported  
Local Municipality Time: Not reported  
Incident Description: Not reported  
Incident Name: Not reported  
Incident Referred To: Not reported  
Incident Region: Not reported  
Incident Telephone: Not reported  
Incident Date: Not reported  
Incident time: Not reported  
Incident ITM: Not reported  
Comments: Not reported  
Date A310 Letter Printed: Not reported  
Date Local Authority Was Notified: Not reported  
Date Updated: Not reported  
Date Report Faxed to Local Authority: Not reported  
Local Authority Notification Date: Not reported  
Rep Receive Date: 12/2/2006  
Reporter Type: Other  
Reporter Name: REDACTED  
Reporter Title: Not reported  
Reporter Org: BFO-INCA  
Reporter Address: Not reported  
Reporter City,St,Zip: Not reported  
Reporter County: Not reported  
Incident Status: Terminated  
Incident Category: Other  
Incident Source: Not reported  
Incident Address: Not reported  
Incident Address 2: Not reported  
Incident City,St,Zip: NJ  
Incident County: Not reported  
DEP Requested: Not reported  
Confidential: Not reported  
Notify Type: Not reported  
Road Closed: Not reported  
Direction: Not reported  
Responsible Party: Not reported  
Responsible Party Name: Not reported  
Responsible Party Contact: Not reported  
Responsible Party Title: Not reported  
Responsible Party Phone: Not reported  
Responsible Party Street: Not reported  
Responsible Party County: Not reported  
Responsible Party City,St,Zip: Not reported  
Memo. Of Understanding: Not reported  
Drill/trng Exercise: Not reported  
Hazardous: Not reported



MAP FINDINGS

Map ID  
Direction  
Distance  
Elevation

Site

Database(s)

EDR ID Number  
EPA ID Number

**A11**      **VIP CONTAINER REPAIR INCORPORATED**      **HWS RE-EVAL**      **S108028877**  
**248 JOHNSTON AVE**  
**JERSEY CITY, NJ**  
**< 1/8**  
**1 ft.**

**Site 11 of 12 in cluster A**

**Relative:**      HWS RE-EVAL:  
**Higher**      Facility Status:      Assigned to RPIU. Under Investigation.  
**Actual:**      **PI Number:**      **G000006741**  
**8 ft.**      Category:      Non-Homeowner

**A12**      **VIP CONTAINER REPAIR INCORPORATED**      **SHWS**      **S109305475**  
**248 JOHNSTON AVE**  
**JERSEY CITY, NJ**  
**< 1/8**  
**1 ft.**

**Site 12 of 12 in cluster A**

**Relative:**      SHWS:  
**Higher**      Site ID:      63993  
Status:      PENDING  
**Actual:**      Home Owner:      No  
**8 ft.**      PI Number:      G000006741  
X Coord Site:      615556  
X Coord PI:      615556  
Y Coord Site:      684058  
Y Coord PI:      684058

**13**      **AT FOOT OF**      **NJ Release**      **S102487470**  
**West**      **MONITER ST**  
**< 1/8**      **JERSEY CITY, NJ**  
**0.005 mi.**  
**24 ft.**

**Relative:**      NJ Release:  
**Lower**      Facility ID:      16576      Case Number:      96-10-17-1034-26  
Date Received:      10/17/1996      Nature of Incident:      Municipal  
Operator:      JULIE1  
**Actual:**      Incident Type:      Not reported      Incident Location:      Not reported  
**7 ft.**      Location:      Other  
Other Location:      Not reported  
Contact Name:      Not reported  
Caller Name:      REDACTED  
Caller Title:      FIRE DEPT  
Caller Address:      Not reported  
Caller City,St,Zip:      Not reported  
Caller Telephone:      Not reported  
Facility Phone:      Not reported  
Incident Date:      10/17/1996      Incident Time:      1000  
Substance(s):      UNKNOWN LIQUID      Substance Identity:      Known  
Substance Type:      Liquid      A310 Letter:      No  
CAS Number:      Not reported      Hazrds Material:      Unknown  
TCPA Chemical:      Unknown      Ref. Code:      001  
COMU:      0906      Contained:      Yes  
Amnt Released:      UNKNOWN      Release VE:      Not reported  
Release Type:      Continuous  
Injuries:      No  
Public Exposure:      No      Facility Evacuation:      No  
Police at Scene:      Yes      Firemen at Scene:      Yes

Map ID  
Direction  
Distance  
Elevation

MAP FINDINGS

Site

Database(s)

EDR ID Number  
EPA ID Number

AT FOOT OF (Continued)

S102487470

Contamination of:	Land	Receiving Water:	Not reported
Status at Spill:	2/55 GAL DRUMS FOUND.ONE SLIGHTY LEAKING.CLEAN UP TO BE DONE		
NJ Spill Date:	Not reported	NJ Spill Time:	Not reported
NJ Spill Name:	Not reported	NJ Spill Title:	Not reported
NJ Spill Phone:	Not reported		
Other Date:	Not reported	Other Time:	Not reported
Other Name:	Not reported	Other Title:	Not reported
Other Telephone:	Not reported		
Public Evacuation:	No		
Assistance Requested:	No		
Wind Direction/Speed:	Not reported		
Local Municipality Notified:	Not reported		
Local Municipality Name:	Not reported		
Local Municipality Title:	Not reported		
Local Municipality Telephone:	Not reported		
Local Municipality Date:	Not reported		
Local Municipality Time:	Not reported		
Incident Description:	Abandoned Containers		
Incident Name:	CHRIS GIBBONS		
Incident Referred To:	DRPSR		
Incident Region:	ER1		
Incident Telephone:	Office		
Incident Date:	10/17/1996		
Incident time:	1036		
Incident ITM:	B		
Comments:	Not reported		
Date A310 Letter Printed:	Not reported		
Date Local Authority Was Notified:	Not reported		
Date Updated:	Not reported		
Date Report Faxed to Local Authority:	Not reported		
Local Authority Notification Date:	Not reported		
Rep Receive Date:	Not reported		
Reporter Type:	Not reported		
Reporter Name:	Not reported		
Reporter Title:	Not reported		
Reporter Org:	Not reported		
Reporter Address:	Not reported		
Reporter City,St,Zip:	Not reported		
Reporter County:	Not reported		
Incident Status:	Not reported		
Incident Category:	Not reported		
Incident Source:	Not reported		
Incident Address:	Not reported		
Incident Address 2:	Not reported		
Incident City,St,Zip:	Not reported		
Incident County:	Not reported		
DEP Requested:	Not reported		
Confidential:	Not reported		
Notify Type:	Not reported		
Road Closed:	Not reported		
Direction:	Not reported		
Responsible Party:	UnKnown		
Responsible Party Name:	Not reported		
Responsible Party Contact:	Not reported		
Responsible Party Title:	Not reported		
Responsible Party Phone:	Not reported		
Responsible Party Street:	Not reported		

Map ID  
Direction  
Distance  
Elevation

MAP FINDINGS

Site

Database(s)

EDR ID Number  
EPA ID Number

AT FOOT OF (Continued)

S102487470

Responsible Party County: Not reported  
Responsible Party City,St,Zip: Not reported  
Memo. Of Understanding: Not reported  
Drill/trng Exercise: Not reported  
Hazardous: Not reported

B14  
East  
< 1/8  
0.031 mi.  
162 ft.

**AIRDOCK SYSTEMS**  
**246 JOHNSTON AVE**  
**JERSEY CITY, NJ 07305**

**FINDS 1010223029**  
**N/A**

Site 1 of 5 in cluster B

Relative:  
Lower

FINDS:

Registry ID: 110029371775

Actual:  
5 ft.

Environmental Interest/Information System  
NJ-NJEMS (New Jersey - New Jersey Environmental Management System).  
The Department of Environmental Protection (NJDEP) manages large  
databases of environmental information in this integrated system.

B15  
East  
< 1/8  
0.031 mi.  
162 ft.

**L&L SELECT PROPERTY**  
**246 JOHNSTON AVE**  
**JERSEY CITY, NJ 07068**

**VCP S103030608**  
**N/A**

Site 2 of 5 in cluster B

Relative:  
Lower

VCP:

Incident Number: 99-04-01-0214-11  
MOA Execution Date: 4/6/1999  
Type Of Vcp File: HISTORICAL  
Pi Number: Not reported  
Case Type(Case Type): Not reported  
Case Contact: Department Not reported  
Case Contact Name: Not reported  
Case Contact: Organization 55 Lotdev LLC  
Case Contact: Address: Line1 Not reported  
Case Contact: Address: Line2 Not reported  
Case Contact: Address: Line3 Not reported  
Case Contact City,St,Zip: Not reported

Actual:  
5 ft.

B16  
East  
< 1/8  
0.031 mi.  
162 ft.

**L&L SELECT PROPERTY**  
**246 JOHNSON AVE**  
**JERSEY CITY, NJ**

**NJ Release S107133696**  
**N/A**

Site 3 of 5 in cluster B

Relative:  
Lower

NJ Release:

Facility ID: 40925 Case Number: 99-04-01-0214-11  
Date Received: 4/1/1999 Nature of Incident: Not reported  
Operator: JULIE  
Incident Type: Not reported Incident Location: Not reported  
Location: Not reported  
Other Location: Not reported

Actual:  
5 ft.

Map ID  
Direction  
Distance  
Elevation

MAP FINDINGS

Site

Database(s)

EDR ID Number  
EPA ID Number

L&L SELECT PROPERTY (Continued)

S107133696

Contact Name:	Not reported	Incident Time:	Not reported
Caller Name:	REDACTED	Substance Identity:	Not reported
Caller Title:	BFO-CAS	A310 Letter:	False
Caller Address:	Not reported	Hazrds Material:	Not reported
Caller City,St,Zip:	Not reported	Ref. Code:	101
Caller Telephone:	Not reported	Contained:	Not reported
Facility Phone:	Not reported	Release VE:	Not reported
Incident Date:	4/1/1999	Facility Evacuation:	Not reported
Substance(s):	Not reported	Firemen at Scene:	Not reported
Substance Type:	Not reported	Receiving Water:	Not reported
CAS Number:	Not reported	NJ Spill Time:	Not reported
TCPA Chemical:	Not reported	NJ Spill Title:	Not reported
COMU:	0906	Other Time:	Not reported
Amnt Released:	Not reported	Other Title:	Not reported
Release Type:	Not reported	Other Telephone:	Not reported
Injuries:	Not reported	Public Evacuation:	Not reported
Public Exposure:	Not reported	Assistance Requested:	Not reported
Police at Scene:	Not reported	Wind Direction/Speed:	0
Contamination of:	Not reported	Local Municipality Notified:	No
Status at Spill:	MOA APPLICATION	Local Municipality Name:	Not reported
NJ Spill Date:	Not reported	Local Municipality Title:	Not reported
NJ Spill Name:	Not reported	Local Municipality Telephone:	Not reported
NJ Spill Phone:	Not reported	Local Municipality Date:	Not reported
Other Date:	Not reported	Local Municipality Time:	Not reported
Other Name:	Not reported	Incident Description:	Not reported
Other Telephone:	Not reported	Incident Name:	Not reported
Public Evacuation:	Not reported	Incident Referred To:	Not reported
Assistance Requested:	Not reported	Incident Region:	Not reported
Wind Direction/Speed:	0	Incident Telephone:	Not reported
Local Municipality Notified:	No	Incident Date:	Not reported
Local Municipality Name:	Not reported	Incident time:	Not reported
Local Municipality Title:	Not reported	Incident ITM:	Not reported
Local Municipality Telephone:	Not reported	Comments:	Not reported
Local Municipality Date:	Not reported	Date A310 Letter Printed:	Not reported
Local Municipality Time:	Not reported	Date Local Authority Was Notified:	Not reported
Incident Description:	Not reported	Date Updated:	Not reported
Incident Name:	Not reported	Date Report Faxed to Local Authority:	Not reported
Incident Referred To:	Not reported	Local Authority Notification Date:	Not reported
Incident Region:	Not reported	Rep Receive Date:	Not reported
Incident Telephone:	Not reported	Reporter Type:	Not reported
Incident Date:	Not reported	Reporter Name:	Not reported
Incident time:	Not reported	Reporter Title:	Not reported
Incident ITM:	Not reported	Reporter Org:	Not reported
Comments:	Not reported	Reporter Address:	Not reported
Date A310 Letter Printed:	Not reported	Reporter City,St,Zip:	Not reported
Date Local Authority Was Notified:	Not reported	Reporter County:	Not reported
Date Updated:	Not reported		
Date Report Faxed to Local Authority:	Not reported		
Local Authority Notification Date:	Not reported		
Rep Receive Date:	Not reported		
Reporter Type:	Not reported		
Reporter Name:	Not reported		
Reporter Title:	Not reported		
Reporter Org:	Not reported		
Reporter Address:	Not reported		
Reporter City,St,Zip:	Not reported		
Reporter County:	Not reported		

Map ID  
 Direction  
 Distance  
 Elevation

MAP FINDINGS

Site

Database(s)

EDR ID Number  
 EPA ID Number

**L&L SELECT PROPERTY (Continued)**

**S107133696**

Incident Status: Not reported  
 Incident Category: Not reported  
 Incident Source: Not reported  
 Incident Address: Not reported  
 Incident Address 2: Not reported  
 Incident City,St,Zip: Not reported  
 Incident County: Not reported  
 DEP Requested: Not reported  
 Confidential: Not reported  
 Notify Type: Other  
 Road Closed: Not reported  
 Direction: Not reported  
 Responsible Party: Not reported  
 Responsible Party Name: Not reported  
 Responsible Party Contact: Not reported  
 Responsible Party Title: Not reported  
 Responsible Party Phone: Not reported  
 Responsible Party Street: Not reported  
 Responsible Party County: Not reported  
 Responsible Party City,St,Zip: Not reported  
 Memo. Of Understanding: -  
 Drill/trng Exercise: No  
 Hazardous: Not reported

**B17**  
**East**  
**< 1/8**  
**0.031 mi.**  
**162 ft.**

**THE VIEW @ JERSEY CITY URBAN RENEWAL LIMITED LIABILITY CO**  
**246 JOHNSTON AVE**  
**JERSEY CITY, NJ 07002**

**FINDS 1010452747**  
**N/A**

**Site 4 of 5 in cluster B**

**Relative:**  
**Lower**

FINDS:

Registry ID: 110031741925

**Actual:**  
**5 ft.**

Environmental Interest/Information System  
 NJ-NJEMS (New Jersey - New Jersey Environmental Management System).  
 The Department of Environmental Protection (NJDEP) manages large  
 databases of environmental information in this integrated system.

**C18**  
**West**  
**< 1/8**  
**0.058 mi.**  
**305 ft.**

**NJDEPE - SITE 092**  
**DUE E FROM ASH & PINE ST INTER**  
**JERSEY CITY, NJ 07302**

**FINDS 1001028051**  
**RCRA-NonGen NJR000006585**

**Site 1 of 10 in cluster C**

**Relative:**  
**Higher**

FINDS:

Registry ID: 110007968896

**Actual:**  
**9 ft.**

Environmental Interest/Information System  
 RCRAInfo is a national information system that supports the Resource  
 Conservation and Recovery Act (RCRA) program through the tracking of  
 events and activities related to facilities that generate, transport,  
 and treat, store, or dispose of hazardous waste. RCRAInfo allows RCRA  
 program staff to track the notification, permit, compliance, and

Map ID  
Direction  
Distance  
Elevation

MAP FINDINGS

Site

Database(s)

EDR ID Number  
EPA ID Number

**NJDEPE - SITE 092 (Continued)**

**1001028051**

corrective action activities required under RCRA.

RCRA-NonGen:

Date form received by agency: 01/01/2007  
Facility name: NJDEPE - SITE 092  
Facility address: DUE E FROM ASH & PINE ST INTER  
JERSEY CITY, NJ 07302  
EPA ID: NJR000006585  
Mailing address: E STATE ST - CN413  
TRENTON, NJ 08625  
Contact: Not reported  
Contact address: E STATE ST - CN413  
TRENTON, NJ 08625  
Contact country: US  
Contact telephone: Not reported  
Contact email: Not reported  
EPA Region: 02  
Classification: Non-Generator  
Description: Handler: Non-Generators do not presently generate hazardous waste

Owner/Operator Summary:

Owner/operator name: CITY OF JERSEY CITY  
Owner/operator address: 280 GROVE ST  
JERSEY CITY, NJ 07302  
Owner/operator country: US  
Owner/operator telephone: (201) 555-1212  
Legal status: Municipal  
Owner/Operator Type: Owner  
Owner/Op start date: Not reported  
Owner/Op end date: Not reported  
Owner/operator name: CITY OF JERSEY CITY  
Owner/operator address: 280 GROVE ST  
JERSEY CITY, NJ 07302  
Owner/operator country: US  
Owner/operator telephone: (201) 555-1212  
Legal status: Municipal  
Owner/Operator Type: Operator  
Owner/Op start date: Not reported  
Owner/Op end date: Not reported

Handler Activities Summary:

U.S. importer of hazardous waste: Unknown  
Mixed waste (haz. and radioactive): Unknown  
Recycler of hazardous waste: No  
Transporter of hazardous waste: Unknown  
Treater, storer or disposer of HW: No  
Underground injection activity: No  
On-site burner exemption: Unknown  
Furnace exemption: Unknown  
Used oil fuel burner: No  
Used oil processor: No  
User oil refiner: No  
Used oil fuel marketer to burner: No  
Used oil Specification marketer: No

Map ID  
Direction  
Distance  
Elevation

MAP FINDINGS

Site

Database(s)

EDR ID Number  
EPA ID Number

**NJDEPE - SITE 092 (Continued)**

**1001028051**

Used oil transfer facility: No  
Used oil transporter: No  
Off-site waste receiver: Commercial status unknown

Historical Generators:

Date form received by agency: 01/01/2006  
Facility name: NJDEPE - SITE 092  
Classification: Not a generator, verified

Date form received by agency: 08/25/1995  
Facility name: NJDEPE - SITE 092  
Classification: Large Quantity Generator

Violation Status: No violations found

**D19**  
**East**  
**< 1/8**  
**0.058 mi.**  
**306 ft.**

**CHIVONE**  
**FOOT OF JERSEY AVE**  
**JERSEY CITY, NJ**

**NJ Release** **S101208228**  
**N/A**

**Site 1 of 4 in cluster D**

**Relative:**  
**Lower**  
  
**Actual:**  
**2 ft.**

NJ Release:

Facility ID: 3678  
Date Received: 3/12/1993  
Operator: DAVE  
Incident Type: Not reported  
Location: Other  
Other Location: Not reported  
Contact Name: Not reported  
Caller Name: REDACTED  
Caller Title: JERSEY CITY FD  
Caller Address: Not reported  
Caller City,St,Zip: Not reported  
Caller Telephone: Not reported  
Facility Phone: Not reported  
Incident Date: 3/12/1993  
Substance(s): TITANIUM SPONGE, GRANULES OR POWDER  
Substance Type: Solid  
CAS Number: 7440326  
TCPA Chemical: No  
COMU: 0906  
Amnt Released: UNK  
Release Type: Continuous  
Injuries: No  
Public Exposure: No  
Police at Scene: Yes  
Contamination of: Air, Land  
Status at Spill: FIRE DUE TO UNKNOWN CAUSE, FIRE NOW UNDER CONTROL. FD REQUESTS CALL FROM ER1 AT 201-904-2922  
Incident Time: 1110  
Nature of Incident: Municipal  
Incident Location: Not reported  
Substance Identity: Known  
A310 Letter: No  
Hazrds Material: Yes  
Ref. Code: 001  
Contained: No  
Release VE: Not reported  
Facility Evacuation: No  
Firemen at Scene: Yes  
Receiving Water: Not reported  
NJ Spill Date: 3/12/1993  
NJ Spill Name: OEM  
NJ Spill Phone: 609-882-2000  
Other Date: Not reported  
Other Name: Not reported  
Other Telephone: Not reported  
Public Evacuation: No  
Assistance Requested: Yes  
Wind Direction/Speed: Not reported

Map ID  
Direction  
Distance  
Elevation

MAP FINDINGS

Site

Database(s)

EDR ID Number  
EPA ID Number

**CHIVONE (Continued)**

**S101208228**

Local Municipality Notified:	Not reported
Local Municipality Name:	Not reported
Local Municipality Title:	Not reported
Local Municipality Telephone:	Not reported
Local Municipality Date:	Not reported
Local Municipality Time:	Not reported
Incident Description:	Fire
Incident Name:	GARY ALLEN
Incident Referred To:	DRPSR
Incident Region:	ER1
Incident Telephone:	Home
Incident Date:	3/12/1993
Incident time:	1144
Incident ITM:	B
Comments:	Not reported
Date A310 Letter Printed:	Not reported
Date Local Authority Was Notified:	Not reported
Date Updated:	Not reported
Date Report Faxed to Local Authority:	Not reported
Local Authority Notification Date:	Not reported
Rep Receive Date:	Not reported
Reporter Type:	Not reported
Reporter Name:	Not reported
Reporter Title:	Not reported
Reporter Org:	Not reported
Reporter Address:	Not reported
Reporter City,St,Zip:	Not reported
Reporter County:	Not reported
Incident Status:	Not reported
Incident Category:	Not reported
Incident Source:	Not reported
Incident Address:	Not reported
Incident Address 2:	Not reported
Incident City,St,Zip:	Not reported
Incident County:	Not reported
DEP Requested:	Not reported
Confidential:	Not reported
Notify Type:	Not reported
Road Closed:	Not reported
Direction:	Not reported
Responsible Party:	Known
Responsible Party Name:	CHIVONE
Responsible Party Contact:	Not reported
Responsible Party Title:	Not reported
Responsible Party Phone:	Not reported
Responsible Party Street:	FOOT OF JERSEY AVE
Responsible Party County:	HUDSON
Responsible Party City,St,Zip:	JERSEY CITY, NJ
Memo. Of Understanding:	Not reported
Drill/trng Exercise:	Not reported
Hazardous:	Not reported



Map ID  
 Direction  
 Distance  
 Elevation

MAP FINDINGS

Site

Database(s)

EDR ID Number  
 EPA ID Number

**D20**  
**East**  
**< 1/8**  
**0.058 mi.**  
**306 ft.**

**SCHIAVONE BONOMO CORP**  
**FOOT OF JERSEY AVE**  
**JERSEY CITY, NJ 07302**

**UST**    **U003563889**  
**N/A**

**Site 2 of 4 in cluster D**

**Relative:**  
**Lower**

UST:

Facility ID: 005531  
 Owner Name: Not Identified Not Identified  
 Organization: Not Identified  
 Contact Type(UST Reg): Facility Operator  
 Contact Address (UST Reg): Not reported  
 Contact Address 2 (UST Reg): Not reported  
 Contact City,St,Zip (UST Reg): Not reported  
 Owner Name: SANFORD BRUSH  
 Organization: SCHIAVONE BONOMO CORP  
 Contact Type(UST Reg): Tank Owner  
 Contact Address (UST Reg): FOOT OF JERSEY AVE  
 Contact Address 2 (UST Reg): Not reported  
 Contact City,St,Zip (UST Reg): Jersey City, NJ 07302

**Actual:**  
**2 ft.**

Tank Id: TANK-35846  
 Tank Number: E1  
 Tank Contents: Medium Diesel Fuel (No. 2-D)  
 Tank Size: 4000  
 Install Date: 1/1/1975  
 Tank Compliance: No  
**Tank Status: Removed**  
 Overfill: No  
 Tank Status Date: 8/1/1989  
 Compliance Monitoring?: No  
 Overfill Protection: No  
 Spill Containment: No  
 Tank Wellhead Protection: Not reported

TANK MONITOR DATA:

Monitor Tank / Pipe: Pipe  
 Monitor Type: None  
 Monitor Tank / Pipe: Tank  
 Monitor Type: None

TANK DETAIL:

Tankpipe Tank / Pipe: Tank  
 Tankpipe Construction Type: Fiberglass-coated steel  
 Tankpipe Tank / Pipe: Pipe  
 Tankpipe Construction Type: Bare steel

Tank Id: TANK-35847  
 Tank Number: E2  
 Tank Contents: Leaded Gasoline  
 Tank Size: 4000  
 Install Date: 1/1/1975  
 Tank Compliance: No  
**Tank Status: Removed**  
 Overfill: No  
 Tank Status Date: 8/1/1989  
 Compliance Monitoring?: No  
 Overfill Protection: No  
 Spill Containment: No  
 Tank Wellhead Protection: Not reported

Map ID  
Direction  
Distance  
Elevation

MAP FINDINGS

Site

Database(s)

EDR ID Number  
EPA ID Number

**SCHIAVONE BONOMO CORP (Continued)**

**U003563889**

TANK MONITOR DATA:

Monitor Tank / Pipe: Pipe  
Monitor Type: None  
Monitor Tank / Pipe: Tank  
Monitor Type: None

TANK DETAIL:

Tankpipe Tank / Pipe: Tank  
Tankpipe Construction Type: Fiberglass-coated steel  
Tankpipe Tank / Pipe: Pipe  
Tankpipe Construction Type: Bare steel

Tank Id: TANK-35848  
Tank Number: E3  
Tank Contents: Heating Oil (No. 2)  
Tank Size: 550  
Install Date: 1/1/1969  
Tank Compliance: No  
**Tank Status: Removed**  
Overfill: No  
Tank Status Date: 10/15/1998  
Compliance Monitoring?: No  
Overfill Protection: No  
Spill Containment: No  
Tank Wellhead Protection: Not reported

TANK MONITOR DATA:

Monitor Tank / Pipe: Tank  
Monitor Type: None  
Monitor Tank / Pipe: Pipe  
Monitor Type: None

TANK DETAIL:

Tankpipe Tank / Pipe: Tank  
Tankpipe Construction Type: Fiberglass-coated steel  
Tankpipe Tank / Pipe: Pipe  
Tankpipe Construction Type: Bare steel

**C21**  
**West**  
**< 1/8**  
**0.062 mi.**  
**329 ft.**

**J&D TRANSPORT**  
**125-131 MONITOR ST THRU 330 PINE ST**  
**JERSEY CITY, NJ 07304**

**VCP S106589206**  
**N/A**

**Site 2 of 10 in cluster C**

**Relative:**  
**Higher**

VCP:  
Incident Number: E99593-MO2  
MOA Execution Date: 3/30/2004  
Type Of Vcp File: HISTORICAL  
Pi Number: Not reported  
Case Type(Case Type): Not reported  
Case Contact: Department Not reported  
Case Contact Name: Not reported  
Case Contact: Organization JAR Holdings  
Case Contact: Address: Line1 Not reported  
Case Contact: Address: Line2 Not reported  
Case Contact: Address: Line3 Not reported  
Case Contact City,St,Zip: Not reported

**Actual:**  
**9 ft.**

Map ID  
Direction  
Distance  
Elevation

MAP FINDINGS

Site

Database(s)

EDR ID Number  
EPA ID Number

**B22**  
East  
< 1/8  
0.070 mi.  
370 ft.

**SUMMIT METALS COMPANY INCORPORATED**  
**36 TO 44 AETNA ST**  
**JERSEY CITY, NJ 07304**  
**Site 5 of 5 in cluster B**

**HIST HWS** **S105005979**  
**N/A**

**Relative:**  
**Lower**  
  
**Actual:**  
**3 ft.**

HIST SHWS:  
**Case Status:** **Active**  
Status Date: 3/8/1993  
Case ID: 166096  
Contact: Bureau of Field Operations - Northern  
Sub Section Label: A: Sites with On-Site Sources of Contamination  
Site Municipality: 0906  
Remedial Level Code: C2  
Classification exception area dt: None  
Classification exception area dt: Not reported  
Deed Notice Status: None  
Deed Notice Date: Not reported  
Engineering Control Status: None  
Engineering Control Date: Not reported  
National Priorities List Status: Not reported  
National Priorities List Date: Not reported  
X Coordinate: 616395  
Y Coordinate: 684530  
Coordinate System: NJ State Plane (NAD83) - USFEET

**C23**  
West  
< 1/8  
0.071 mi.  
374 ft.

**ASH STREET & PINE STREET CONTAINERS**  
**ASH ST & PINE ST**  
**JERSEY CITY, NJ 07304**  
**Site 3 of 10 in cluster C**

**FINDS** **1010518247**  
**N/A**

**Relative:**  
**Higher**  
  
**Actual:**  
**9 ft.**

FINDS:  
Registry ID: 110032242534  
Environmental Interest/Information System  
NJ-NJEMS (New Jersey - New Jersey Environmental Management System).  
The Department of Environmental Protection (NJDEP) manages large  
databases of environmental information in this integrated system.

**E24**  
West  
< 1/8  
0.072 mi.  
381 ft.

**SPARTAN CHEMICAL**  
**129 MONITOR ST**  
**JERSEY CITY, NJ 07306**  
**Site 1 of 14 in cluster E**

**FINDS** **1010520404**  
**N/A**

**Relative:**  
**Higher**  
  
**Actual:**  
**9 ft.**

FINDS:  
Registry ID: 110032234892  
Environmental Interest/Information System  
NJ-NJEMS (New Jersey - New Jersey Environmental Management System).  
The Department of Environmental Protection (NJDEP) manages large  
databases of environmental information in this integrated system.

Map ID  
Direction  
Distance  
Elevation

MAP FINDINGS

Site

Database(s)

EDR ID Number  
EPA ID Number

**E25**  
**West**  
**< 1/8**  
**0.072 mi.**  
**381 ft.**  
**SPARTAN CHEMICAL**  
**129 MONITOR STREET**  
**JERSEY CITY, NJ 07306**  
**Site 2 of 14 in cluster E**

**ISRA** **S107590318**  
**N/A**

**Relative:**  
**Higher**

NJ ISRA:  
Pi Number: G000040993  
Action Number: ISR990002  
Title: E99594 SPARTAN CHEMICAL COMPAN  
Isra Trg: Finalized Date Not reported  
Start Date: 12/21/1999  
Facility Status: NFA-A (UNRESTRICTED USE)  
Case No: E99594  
Case Name: SPARTAN CHEMICAL COMPANY  
Case Type: ISRA  
Trigger Type: Not reported  
Trigger Date: Not reported

**Actual:**  
**9 ft.**

**E26**  
**West**  
**< 1/8**  
**0.073 mi.**  
**386 ft.**  
**HUDSON UNITED BANK**  
**125 MONITOR ST - LOADING DOCK**  
**JERSEY CITY, NJ 07304**  
**Site 3 of 14 in cluster E**

**FINDS** **1000267023**  
**RCRA-NonGen** **NJD981561194**

**Relative:**  
**Higher**

FINDS:  
Registry ID: 110004192855  
Environmental Interest/Information System  
RCRAInfo is a national information system that supports the Resource Conservation and Recovery Act (RCRA) program through the tracking of events and activities related to facilities that generate, transport, and treat, store, or dispose of hazardous waste. RCRAInfo allows RCRA program staff to track the notification, permit, compliance, and corrective action activities required under RCRA.

**Actual:**  
**9 ft.**

RCRA-NonGen:  
Date form received by agency: 01/01/2007  
Facility name: HUDSON UNITED BANK  
Facility address: 125 MONITOR ST - LOADING DOCK  
JERSEY CITY, NJ 07304  
EPA ID: NJD981561194  
Mailing address: MONITOR ST - LOADING DOCK  
JERSEY CITY, NJ 07304  
Contact: Not reported  
Contact address: MONITOR ST - LOADING DOCK  
JERSEY CITY, NJ 07304  
Contact country: US  
Contact telephone: Not reported  
Contact email: Not reported  
EPA Region: 02  
Classification: Non-Generator  
Description: Handler: Non-Generators do not presently generate hazardous waste

Owner/Operator Summary:  
Owner/operator name: HUDSON UNITED BANK  
Owner/operator address: 1000 M ARTHUR BLVD

Map ID  
Direction  
Distance  
Elevation

MAP FINDINGS

Site

Database(s)

EDR ID Number  
EPA ID Number

**HUDSON UNITED BANK (Continued)**

**1000267023**

MAHWAH, NJ 07430  
Owner/operator country: US  
Owner/operator telephone: (201) 435-7743  
Legal status: Private  
Owner/Operator Type: Owner  
Owner/Op start date: Not reported  
Owner/Op end date: Not reported

Owner/operator name: HUDSON UNITED BANK  
Owner/operator address: 1000 M ARTHUR BLVD  
MAHWAH, NJ 07430

Owner/operator country: US  
Owner/operator telephone: (201) 435-7743  
Legal status: Private  
Owner/Operator Type: Operator  
Owner/Op start date: Not reported  
Owner/Op end date: Not reported

Handler Activities Summary:

U.S. importer of hazardous waste: Unknown  
Mixed waste (haz. and radioactive): Unknown  
Recycler of hazardous waste: No  
Transporter of hazardous waste: Unknown  
Treater, storer or disposer of HW: No  
Underground injection activity: No  
On-site burner exemption: Unknown  
Furnace exemption: Unknown  
Used oil fuel burner: No  
Used oil processor: No  
User oil refiner: No  
Used oil fuel marketer to burner: No  
Used oil Specification marketer: No  
Used oil transfer facility: No  
Used oil transporter: No  
Off-site waste receiver: Commercial status unknown

Historical Generators:

Date form received by agency: 01/01/2006  
Facility name: HUDSON UNITED BANK  
Classification: Not a generator, verified

Date form received by agency: 04/29/1996  
Facility name: HUDSON UNITED BANK  
Classification: Small Quantity Generator

Violation Status: No violations found

**E27**  
**West**  
**< 1/8**  
**0.073 mi.**  
**386 ft.**

**HUDSON UNITED BANK**  
**125 MONITOR ST-LOADING**  
**JERSEY CITY, NJ 07304**  
**Site 4 of 14 in cluster E**

**FINDS 1010231694**  
**N/A**

**Relative:**  
**Higher**

FINDS:

Registry ID: 110029498229

**Actual:**  
**9 ft.**

Environmental Interest/Information System

Map ID  
 Direction  
 Distance  
 Elevation

MAP FINDINGS

Site

Database(s)

EDR ID Number  
 EPA ID Number

**HUDSON UNITED BANK (Continued)**

**1010231694**

NJ-NJEMS (New Jersey - New Jersey Environmental Management System).  
 The Department of Environmental Protection (NJDEP) manages large  
 databases of environmental information in this integrated system.

**E28**  
**West**  
**< 1/8**  
**0.073 mi.**  
**386 ft.**

**WASHINGTON SAVINGS BANK**  
**125 MONITOR ST**  
**JERSEY CITY, NJ 07034**

**FINDS 1010195026**  
**N/A**

**Site 5 of 14 in cluster E**

**Relative:**  
**Higher**

FINDS:

Registry ID: 110029009196

**Actual:**  
**9 ft.**

Environmental Interest/Information System

NJ-NJEMS (New Jersey - New Jersey Environmental Management System).  
 The Department of Environmental Protection (NJDEP) manages large  
 databases of environmental information in this integrated system.

**E29**  
**West**  
**< 1/8**  
**0.073 mi.**  
**388 ft.**

**LIGNUM CHEMICAL WORKS INC THE**  
**127 MONITOR ST**  
**JERSEY CITY, NJ 07304**

**FINDS 1000542682**  
**RAATS NJD986611598**  
**RCRA-NonGen**

**Site 6 of 14 in cluster E**

**Relative:**  
**Higher**

FINDS:

Registry ID: 110004226445

**Actual:**  
**9 ft.**

Environmental Interest/Information System

RCRAInfo is a national information system that supports the Resource  
 Conservation and Recovery Act (RCRA) program through the tracking of  
 events and activities related to facilities that generate, transport,  
 and treat, store, or dispose of hazardous waste. RCRAInfo allows RCRA  
 program staff to track the notification, permit, compliance, and  
 corrective action activities required under RCRA.

ICIS (Integrated Compliance Information System) is the Integrated  
 Compliance Information System and provides a database that, when  
 complete, will contain integrated Enforcement and Compliance  
 information across most of EPA's programs. The vision for ICIS is to  
 replace EPA's independent databases that contain Enforcement data with  
 a single repository for that information. Currently, ICIS contains all  
 Federal Administrative and Judicial enforcement actions. This  
 information is maintained in ICIS by EPA in the Regional offices and  
 it Headquarters. A future release of ICIS will replace the Permit  
 Compliance System (PCS) which supports the NPDES and will integrate  
 that information with Federal actions already in the system. ICIS also  
 has the capability to track other activities occurring in the Region  
 that support Compliance and Enforcement programs. These include;  
 Incident Tracking, Compliance Assistance, and Compliance Monitoring.

Map ID  
Direction  
Distance  
Elevation

MAP FINDINGS

Site

Database(s)

EDR ID Number  
EPA ID Number

**LIGNUM CHEMICAL WORKS INC THE (Continued)**

**1000542682**

RCRA-NonGen:

Date form received by agency: 01/01/2007  
Facility name: LIGNUM CHEMICAL WORKS INC THE  
Facility address: 127 MONITOR ST  
JERSEY CITY, NJ 07304  
EPA ID: NJD986611598  
Mailing address: UNKNOWN  
JERSEY CITY, NJ 07304  
Contact: Not reported  
Contact address: UNKNOWN  
JERSEY CITY, NJ 07304  
Contact country: US  
Contact telephone: Not reported  
Contact email: Not reported  
EPA Region: 02  
Land type: Facility is not located on Indian land. Additional information is not known.  
Classification: Non-Generator  
Description: Handler: Non-Generators do not presently generate hazardous waste

Owner/Operator Summary:

Owner/operator name: UNKNOWN  
Owner/operator address: NOT REQUIRED  
NOT REQUIRED, WY 99999  
Owner/operator country: US  
Owner/operator telephone: (212) 555-1212  
Legal status: Private  
Owner/Operator Type: Owner  
Owner/Op start date: Not reported  
Owner/Op end date: Not reported

Owner/operator name: UNKNOWN  
Owner/operator address: NOT REQUIRED  
NOT REQUIRED, WY 99999  
Owner/operator country: US  
Owner/operator telephone: (212) 555-1212  
Legal status: Private  
Owner/Operator Type: Operator  
Owner/Op start date: Not reported  
Owner/Op end date: Not reported

Handler Activities Summary:

U.S. importer of hazardous waste: Unknown  
Mixed waste (haz. and radioactive): Unknown  
Recycler of hazardous waste: No  
Transporter of hazardous waste: Unknown  
Treater, storer or disposer of HW: No  
Underground injection activity: No  
On-site burner exemption: Unknown  
Furnace exemption: Unknown  
Used oil fuel burner: No  
Used oil processor: No  
Used oil refiner: No  
Used oil fuel marketer to burner: No  
Used oil Specification marketer: No  
Used oil transfer facility: No  
Used oil transporter: No

Map ID  
Direction  
Distance  
Elevation

MAP FINDINGS

Site

Database(s)

EDR ID Number  
EPA ID Number

**LIGNUM CHEMICAL WORKS INC THE (Continued)**

**1000542682**

Off-site waste receiver: Commercial status unknown

Historical Generators:

Date form received by agency: 01/01/2006  
Facility name: LIGNUM CHEMICAL WORKS INC THE  
Classification: Not a generator, verified

Facility Has Received Notices of Violations:

Regulation violated: Not reported  
Area of violation: Generators - General  
Date violation determined: 05/16/1991  
Date achieved compliance: 09/28/1993  
Violation lead agency: EPA  
Enforcement action: FINAL 3008(A) COMPLIANCE ORDER  
Enforcement action date: 09/28/1993  
Enf. disposition status: Not reported  
Enf. disp. status date: Not reported  
Enforcement lead agency: EPA  
Proposed penalty amount: Not reported  
Final penalty amount: Not reported  
Paid penalty amount: Not reported

Regulation violated: Not reported  
Area of violation: Generators - General  
Date violation determined: 05/16/1991  
Date achieved compliance: 09/28/1993  
Violation lead agency: EPA  
Enforcement action: INITIAL 3008(A) COMPLIANCE  
Enforcement action date: 06/28/1991  
Enf. disposition status: Not reported  
Enf. disp. status date: Not reported  
Enforcement lead agency: EPA  
Proposed penalty amount: 223500  
Final penalty amount: 223500  
Paid penalty amount: Not reported

Evaluation Action Summary:

Evaluation date: 09/28/1993  
Evaluation: NOT A SIGNIFICANT NON-COMPLIER  
Area of violation: Not reported  
Date achieved compliance: Not reported  
Evaluation lead agency: EPA

Evaluation date: 05/16/1991  
Evaluation: SIGNIFICANT NON-COMPLIER  
Area of violation: Not reported  
Date achieved compliance: Not reported  
Evaluation lead agency: EPA

Evaluation date: 05/16/1991  
Evaluation: FOCUSED COMPLIANCE INSPECTION  
Area of violation: Generators - General  
Date achieved compliance: 09/28/1993  
Evaluation lead agency: EPA



Map ID  
Direction  
Distance  
Elevation

MAP FINDINGS

Site

Database(s)

EDR ID Number  
EPA ID Number

**E30**  
**West**  
**< 1/8**  
**0.073 mi.**  
**388 ft.**  
**LIGNUM CHEMICAL WORKS INC THE**  
**127 MONITOR ST JERSEY CITY NJ 07304**  
**JERSEY CITY, NJ 07304**  
**Site 7 of 14 in cluster E**

**ICIS 1011521559**  
**N/A**

**Relative:**  
**Higher**

ICIS:

Enforcement Action ID: 02-1991-0202  
FRS ID: 110004226445  
Program ID: FRS 110004226445  
Action Name: LIGNUM CHEMICAL WORKS INC  
Facility Name: LIGNUM CHEMICAL WORKS INC THE  
Facility Address: 127 MONITOR ST JERSEY CITY NJ 07304  
JERSEY CITY, New Jersey 07304  
Enforcement Action Type: RCRA 3008A AO For Comp And/Or Penalty  
Facility County: Hudson  
EPA Region #: 3

**Actual:**  
**9 ft.**

Enforcement Action ID: 02-1991-0202  
FRS ID: 110004226445  
Program ID: RCRAINFO NJD986611598  
Action Name: LIGNUM CHEMICAL WORKS INC  
Facility Name: LIGNUM CHEMICAL WORKS INC THE  
Facility Address: 127 MONITOR ST JERSEY CITY NJ 07304  
JERSEY CITY, New Jersey 07304  
Enforcement Action Type: RCRA 3008A AO For Comp And/Or Penalty  
Facility County: Hudson  
EPA Region #: 3

Program ID: FRS 110004226445  
Facility Name: LIGNUM CHEMICAL WORKS INC THE  
Address: 127 MONITOR ST  
Tribal Indicator: N  
Fed Facility: Not reported  
NAIC Code: Not reported  
SIC Code: 2499

Program ID: RCRAINFO NJD986611598  
Facility Name: LIGNUM CHEMICAL WORKS INC THE  
Address: 127 MONITOR ST  
Tribal Indicator: N  
Fed Facility: Not reported  
NAIC Code: Not reported  
SIC Code: 2499

**E31**  
**West**  
**< 1/8**  
**0.074 mi.**  
**393 ft.**  
**SIGNS AND ARCHITECTURAL METALS**  
**125 MONITER ST**  
**JERSEY CITY, NJ**  
**Site 8 of 14 in cluster E**

**NJ Release S107123156**  
**N/A**

**Relative:**  
**Higher**

NJ Release:

Facility ID: 6163  
Date Received: 4/14/1994  
Operator: JOES  
Incident Type: Not reported  
Location: Facility  
Other Location: Not reported  
Contact Name: Not reported  
Case Number: 94-4-14-1118-39  
Nature of Incident: Citizen  
Incident Location: Not reported

**Actual:**  
**9 ft.**

Map ID  
Direction  
Distance  
Elevation

MAP FINDINGS

Site

Database(s)

EDR ID Number  
EPA ID Number

**SIGNS AND ARCHITECTURAL METALS (Continued)**

**S107123156**

Caller Name: REDACTED  
Caller Title: CIT/803-626-7297  
Caller Address: Not reported  
Caller City,St,Zip: Not reported  
Caller Telephone: Not reported  
Facility Phone: 201-200-0110  
Incident Date: 4/4/1994  
Substance(s): TRICHLORIETHYLENE, FERRIC CHLORIDE SOLUTION  
Substance Type: Liquid  
CAS Number: 7705080  
TCPA Chemical: No  
COMU: 0906  
Amnt Released: UNK  
Release Type: Intermittent  
Injuries: No  
Public Exposure: No  
Police at Scene: No  
Contamination of: Water  
Status at Spill: COMPANY USES ABOVE CHEMICALS IN AN UNSAFE MANNER,AND DISPOSES OF SAME DOWN DRAINS,WORKERS ARE ALL ILLEGAL ALIENS AND DONT KNOW THE RISKS OR LAWS.  
NJ Spill Date: 4/14/1994  
NJ Spill Name: NJSP  
NJ Spill Phone: Not reported  
Other Date: Not reported  
Other Name: Not reported  
Other Telephone: Not reported  
Public Evacuation: No  
Assistance Requested: Yes  
Wind Direction/Speed: Not reported  
Local Municipality Notified: Not reported  
Local Municipality Name: JERSEY CITY  
Local Municipality Title: CAPT MOONEY  
Local Municipality Telephone: 201-547-4271  
Local Municipality Date: 4/14/1994  
Local Municipality Time: 1131  
Incident Description: Illegal Dumping  
Incident Name: WADE WIARDA  
Incident Referred To: DRPSR  
Incident Region: ER1  
Incident Telephone: Office  
Incident Date: 4/14/1994  
Incident time: 1127  
Incident ITM: T  
Comments: Not reported  
Date A310 Letter Printed: Not reported  
Date Local Authority Was Notified: Not reported  
Date Updated: Not reported  
Date Report Faxed to Local Authority: Not reported  
Local Authority Notification Date: Not reported  
Rep Receive Date: Not reported  
Reporter Type: Not reported  
Reporter Name: Not reported  
Reporter Title: Not reported  
Reporter Org: Not reported  
Reporter Address: Not reported  
Reporter City,St,Zip: Not reported

Incident Time: ONGO  
Substance Identity: Known  
A310 Letter: Yes  
Hazrds Material: Yes  
Ref. Code: 001  
Contained: No  
Release VE: Not reported  
Facility Evacuation: No  
Firemen at Scene: No  
Receiving Water: UNK  
NJ Spill Time: Not reported  
NJ Spill Title: FAX  
Other Time: Not reported  
Other Title: Not reported

Map ID  
 Direction  
 Distance  
 Elevation

MAP FINDINGS

Site

Database(s)

EDR ID Number  
 EPA ID Number

**SIGNS AND ARCHITECTURAL METALS (Continued)**

**S107123156**

Reporter County:	Not reported
Incident Status:	Not reported
Incident Category:	Not reported
Incident Source:	Not reported
Incident Address:	Not reported
Incident Address 2:	Not reported
Incident City,St,Zip:	Not reported
Incident County:	Not reported
DEP Requested:	Not reported
Confidential:	Not reported
Notify Type:	Not reported
Road Closed:	Not reported
Direction:	Not reported
Responsible Party:	Known
Responsible Party Name:	SIGNS AND ARCHITECTU
Responsible Party Contact:	SHAWN KUMAR
Responsible Party Title:	OWNER
Responsible Party Phone:	201-200-0110
Responsible Party Street:	125 MONITER ST
Responsible Party County:	HUDSON
Responsible Party City,St,Zip:	JERSEY CITY, NJ
Memo. Of Understanding:	Not reported
Drill/trng Exercise:	Not reported
Hazardous:	Not reported

**E32**  
**West**  
 < 1/8  
 0.074 mi.  
 393 ft.

**A&R SEWING CO**  
**125 MONITOR ST**  
**JERSEY CITY, NJ 07304**  
 Site 9 of 14 in cluster E

**FINDS 1010480639**  
**N/A**

**Relative:**  
**Higher**

**FINDS:**

Registry ID: 110032148511

**Actual:**  
**9 ft.**

Environmental Interest/Information System  
 NJ-NJEMS (New Jersey - New Jersey Environmental Management System).  
 The Department of Environmental Protection (NJDEP) manages large  
 databases of environmental information in this integrated system.

**E33**  
**West**  
 < 1/8  
 0.074 mi.  
 393 ft.

**125 MONITOR ST**  
**125 MONITOR ST**  
**JERSEY CITY, NJ 07304**  
 Site 10 of 14 in cluster E

**UST U002157426**  
**BROWNFIELDS N/A**

**Relative:**  
**Higher**

**UST:**

Facility ID:	026008
Owner Name:	Not Identified Not Identified
Organization:	Not Identified
Contact Type(UST Reg):	Facility Operator
Contact Address (UST Reg):	Not reported
Contact Address 2 (UST Reg):	Not reported
Conact City,St,Zip (UST Reg):	Not reported
Owner Name:	RAY SCHWERZLER

**Actual:**  
**9 ft.**

Map ID  
Direction  
Distance  
Elevation

MAP FINDINGS

Site

Database(s)

EDR ID Number  
EPA ID Number

125 MONITOR ST (Continued)

U002157426

Organization: WASHINGTON SAVINGS BANK  
Contact Type(UST Reg): Tank Owner  
Contact Address (UST Reg): 609 WASHINGTON ST  
Contact Address 2 (UST Reg): Not reported  
Contact City,St,Zip (UST Reg): Hoboken, NJ 07030

Tank Id: TANK-1  
Tank Number: 1  
Tank Contents: Heating Oil (No. 6)  
Tank Size: 6000  
Install Date: 1/1/1966  
Tank Compliance: No  
**Tank Status: Removed**  
Overfill: No  
Tank Status Date: 3/18/1994  
Compliance Monitoring?: No  
Overfill Protection: No  
Spill Containment: No  
Tank Wellhead Protection: Not reported

TANK MONITOR DATA:

Monitor Tank / Pipe: Tank  
Monitor Type: None  
Monitor Tank / Pipe: Pipe  
Monitor Type: None

TANK DETAIL:

Tankpipe Tank / Pipe: Pipe  
Tankpipe Construction Type: Bare steel  
Tankpipe Tank / Pipe: Tank  
Tankpipe Construction Type: Bare steel

NJ BROWNFIELD:

Price: Negotiable  
Assessed Value: Not reported  
Owner Name: DEP Case  
Value: Not reported  
Planning Area: Planning Area 1  
Property Size: Not reported  
General Comments: Not reported

E34  
West  
< 1/8  
0.074 mi.  
393 ft.

125 MONITOR ST  
125 MONITOR STREET  
JERSEY CITY, NJ 07304  
Site 11 of 14 in cluster E

ISRA S107584359  
N/A

Relative:  
Higher

NJ ISRA:  
Pi Number: 026008  
Action Number: ISR930001  
Title: E93641 NEPTUNE PAPER COMPANY  
Isra Trg: Finalized Date: Not reported  
Start Date: 10/21/1994  
Facility Status: EXEMPT FROM ECRA/ISRA  
Case No: E93641  
Case Name: NEPTUNE PAPER COMPANY  
Case Type: ISRA  
Trigger Type: STOCK TRANSFER

Actual:  
9 ft.

Map ID  
Direction  
Distance  
Elevation

MAP FINDINGS

Site

Database(s)

EDR ID Number  
EPA ID Number

125 MONITOR ST (Continued)

S107584359

Trigger Date: 11/20/1993  
  
Pi Number: 026008  
Action Number: ISR990002  
Title: E99591 SOFT STUFF INCORPORATED  
Isra Trg: Finalized Date Not reported  
Start Date: 11/24/1999  
Facility Status: NFA-A (AREA OF CONCERN) HISTORIC  
Case No: E99591  
Case Name: SOFT STUFF INCORPORATED  
Case Type: ISRA  
Trigger Type: Not reported  
Trigger Date: Not reported

Pi Number: 026008  
Action Number: ISR990004  
Title: E99595 JEM LABS INCORPORATED  
Isra Trg: Finalized Date Not reported  
Start Date: 12/22/1999  
Facility Status: NFA-A (AREA OF CONCERN) HISTORIC  
Case No: E99595  
Case Name: JEM LABS INCORPORATED  
Case Type: ISRA  
Trigger Type: Not reported  
Trigger Date: Not reported

Pi Number: 026008  
Action Number: ISR990001  
Title: E99590 BPC INDUSTRIES  
Isra Trg: Finalized Date Not reported  
Start Date: 11/24/1999  
Facility Status: NFA-A (AREA OF CONCERN) HISTORIC  
Case No: E99590  
Case Name: BPC INDUSTRIES  
Case Type: ISRA  
Trigger Type: Not reported  
Trigger Date: Not reported

Pi Number: 026008  
Action Number: ISR930001  
Title: E93641 NEPTUNE PAPER COMPANY  
Isra Trg: Finalized Date Not reported  
Start Date: 10/21/1994  
Facility Status: EXEMPT FROM ECRA/ISRA  
Case No: E93641  
Case Name: NEPTUNE PAPER COMPANY  
Case Type: ISRA  
Trigger Type: PROPERTY SALE  
Trigger Date: 11/20/1993

Pi Number: 026008  
Action Number: ISR990003  
Title: E99592 MIRACLE ON T-SHIRT COMP  
Isra Trg: Finalized Date Not reported  
Start Date: 12/22/1999  
Facility Status: NFA-A (AREA OF CONCERN) HISTORIC  
Case No: E99592

Map ID  
Direction  
Distance  
Elevation

MAP FINDINGS

Site

Database(s)

EDR ID Number  
EPA ID Number

125 MONITOR ST (Continued)

S107584359

Case Name: MIRACLE ON T-SHIRT COMPANY  
Case Type: ISRA  
Trigger Type: Not reported  
Trigger Date: Not reported

Pi Number: 026008  
Action Number: ISR940001  
Title: E93665 BPC INDUSTRIES  
Isra Trg: Finalized Date: Not reported  
Start Date: 6/3/1994  
Facility Status: NFA (NO FURTHER ACTION) HISTORIC  
Case No: E93665  
Case Name: BPC INDUSTRIES  
Case Type: ISRA  
Trigger Type: PROPERTY SALE  
Trigger Date: 12/6/1993

Pi Number: 026008  
Action Number: ISR940001  
Title: E93665 BPC INDUSTRIES  
Isra Trg: Finalized Date: Not reported  
Start Date: 6/3/1994  
Facility Status: NFA (NO FURTHER ACTION) HISTORIC  
Case No: E93665  
Case Name: BPC INDUSTRIES  
Case Type: ISRA  
Trigger Type: STOCK TRANSFER  
Trigger Date: 12/6/1993

E35  
West  
< 1/8  
0.074 mi.  
393 ft.

J&D TRANSPORTATION PINE STRE  
125 MONITOR STREET  
JERSEY CITY, NJ  
Site 12 of 14 in cluster E

SPILLS S105069144  
N/A

Relative:  
Higher

NJ SPILL:

Actual:  
9 ft.

Facility ID: 77618  
Case Number: 01-04-30-0927-55  
Notify Type: Citizen  
Date Received: 4/30/2001  
Location: Other  
Other Location: Not reported  
Incident Date: 4/30/2001  
Incident Time: Not reported  
A310 Letter: True  
Ref. Code: 001  
COMU: 0906  
CAS Number: Not reported  
Hazardous: No  
Incident Location: Not reported  
Facility Phone: Not reported  
Substance(s): Not reported  
Substance Type: Not reported  
Substance Identity: Not reported  
TCPA Chemical: Not reported  
Hazardous Material: Not reported  
Amount Released: Not reported  
Release VE: Not reported

Map ID  
Direction  
Distance  
Elevation

MAP FINDINGS

Site

Database(s)

EDR ID Number  
EPA ID Number

**J&D TRANSPORTATION PINE STRE (Continued)**

**S105069144**

Contained: Not reported  
Release Type: Not reported  
Incident Desc: Not reported  
Status at Spill: LOOKS LIKE JUNK YARD WHERE THEY KEEP ABANDONED TRACTORS TRACTORS & ENGINES WHICH ARE LEAKING OIL INTO THE STORMDRAINS.  
NJ Spill Date: Not reported  
NJ Spill Time: Not reported  
NJ Spill Name: Not reported  
NJ Spill Title: Not reported  
NJ Spill Phone: Not reported  
Other Date: Not reported  
Other Time: Not reported  
Other Name: Not reported  
Other Title: Not reported  
Other Phone: Not reported  
Injuries: No  
Public Exposure: No  
Road Closed: No  
Facility Evacuation: No  
Receiving Water: Not reported  
Public Evacuation: No  
Police at Scene: No  
Firemen at Scene: No  
Contamination of: Land  
Nature of Incident: Not reported  
Wind Direction/Speed: 0  
Assistance Requested: Yes  
Memo. Of Understanding: No  
Drill/trng Exercise: No  
Operator: DEBBIE  
Contact Name: Not reported  
Caller Name: REDACTED  
Caller Title: TAPASH  
Caller Address: Not reported  
Caller City,St,Zip: Not reported  
Caller Phone: Not reported  
Responsible Party: Known  
Responsible Party Name: J&D TRANSPORTATION  
Responsible Party Contact: Not reported  
Responsible Party Title: Not reported  
Responsible Party Telephone: Not reported  
Responsible Party Street: 125 MONITOR STREET  
Responsible Party Municipality: JERSEY CITY  
Responsible Party State: NJ  
Responsible Party Zip: Not reported  
Responsible City,St,Zip: JERSEY CITY, NJ  
Responsible Party County: HUDSON  
Local Municipality: No  
Local Municipality Name: Not reported  
Local Municipality Title: Not reported  
Local Municipality Phone: Not reported  
Local Municipality Date: Not reported  
Local Municipality Time: Not reported  
Incident Name: Not reported  
Incident Referred To: Not reported  
Incident Region: Not reported  
Incident Phone: Not reported

Map ID  
Direction  
Distance  
Elevation

MAP FINDINGS

Site

Database(s)

EDR ID Number  
EPA ID Number

J&D TRANSPORTATION PINE STRE (Continued)

S105069144

Incident Date: Not reported  
 Comments: CHART G  
 Date A310 Letter Printed: Not reported  
 Date Local Authority Was Notified: Not reported  
 Date Update: Not reported  
 Date Report Faxed to Local Authority: Not reported  
 Local Authority Notification Date: Not reported  
 Reporter Name: Not reported  
 Reporter Type: Not reported  
 Rep Received Date: Not reported  
 Reporter Title: Not reported  
 Reporter Orgzn: Not reported  
 Reporter Address: Not reported  
 Reporter City,St,Zip: Not reported  
 Reporter County: Not reported  
 Incident Type: Not reported  
 Incident Status: Not reported  
 Incident Category: Not reported  
 Incident Source: Not reported  
 Incident Address: Not reported  
 Incident Address 2: Not reported  
 Incident City,St,Zip: Not reported  
 Incident County: Not reported  
 DEP Requested: Not reported  
 Confidential: Not reported

E36  
West  
< 1/8  
0.074 mi.  
393 ft.

125 MONITOR ST  
125 MONITOR ST  
JERSEY CITY, NJ 07304

VCP S108253778  
N/A

Site 13 of 14 in cluster E

Relative:  
Higher

VCP:

Incident Number: Not reported  
 MOA Execution Date: 7/12/2006  
 Type Of Vcp File: CURRENT  
 Pi Number: 026008  
 Case Type(Case Type): MOA  
 Case Contact: Department Not reported  
 Case Contact Name: RALPH GABLE  
 Case Contact: Organization HUDSON URBAN DEVELOPMENT  
 Case Contact: Address: Line1 4 EXECUTIVE BLVD - STE 205  
 Case Contact: Address: Line2 Not reported  
 Case Contact: Address: Line3 Not reported  
 Case Contact City,St,Zip: SUFFERN, NY 10901

Actual:  
9 ft.

E37  
West  
< 1/8  
0.074 mi.  
393 ft.

OFFICE BUILDING  
125 MONITOR ST  
JERSEY CITY, NJ

NJ Release S101994447  
N/A

Site 14 of 14 in cluster E

Relative:  
Higher

NJ Release:

Facility ID: 4461  
 Date Received: 3/18/1994  
 Operator: JIMH  
 Case Number: 94-3-18-2114-54  
 Nature of Incident: Facility

Actual:  
9 ft.



Map ID  
Direction  
Distance  
Elevation

MAP FINDINGS

Site

Database(s)

EDR ID Number  
EPA ID Number

**OFFICE BUILDING (Continued)**

**S101994447**

Incident Type:	Not reported	Incident Location:	Not reported
Location:	Facility		
Other Location:	Not reported		
Contact Name:	Not reported		
Caller Name:	REDACTED		
Caller Title:	DRESNER ROBIN ENV		
Caller Address:	Not reported		
Caller City,St,Zip:	Not reported		
Caller Telephone:	Not reported		
Facility Phone:	Not reported		
Incident Date:	3/18/1994	Incident Time:	Not reported
Substance(s):	OIL FUEL #6		
Substance Type:	Liquid	Substance Identity:	Known
CAS Number:	Not reported	A310 Letter:	Yes
TCPA Chemical:	No	Hazrds Material:	Yes
COMU:	0906	Ref. Code:	101
Amnt Released:	UNK	Contained:	Yes
Release Type:	Terminated	Release VE:	Not reported
Injuries:	No		
Public Exposure:	No	Facility Evacuation:	No
Police at Scene:	No	Firemen at Scene:	Yes
Contamination of:	Land	Receiving Water:	Not reported
Status at Spill:	REMOVAL OF 1-6,000 GALLON TANK.	UST # 0260084	
NJ Spill Date:	Not reported	NJ Spill Time:	Not reported
NJ Spill Name:	Not reported	NJ Spill Title:	Not reported
NJ Spill Phone:	Not reported		
Other Date:	Not reported	Other Time:	Not reported
Other Name:	Not reported	Other Title:	Not reported
Other Telephone:	Not reported		
Public Evacuation:	No		
Assistance Requested:	No		
Wind Direction/Speed:	Not reported		
Local Municipality Notified:	Not reported		
Local Municipality Name:	JERSEY CITY		
Local Municipality Title:	CAPT. FORENZA		
Local Municipality Telephone:	201-547-4271		
Local Municipality Date:	3/18/1994		
Local Municipality Time:	2117		
Incident Description:	L.U.S.T.		
Incident Name:	Not reported		
Incident Referred To:	DRPSR		
Incident Region:	BFO-CAS		
Incident Telephone:	Faxed,Mailed		
Incident Date:	3/18/1994		
Incident time:	Not reported		
Incident ITM:	B		
Comments:	Not reported		
Date A310 Letter Printed:	Not reported		
Date Local Authority Was Notified:	Not reported		
Date Updated:	Not reported		
Date Report Faxed to Local Authority:	Not reported		
Local Authority Notification Date:	Not reported		
Rep Receive Date:	Not reported		
Reporter Type:	Not reported		
Reporter Name:	Not reported		
Reporter Title:	Not reported		
Reporter Org:	Not reported		

Map ID  
Direction  
Distance  
Elevation

MAP FINDINGS

Site

Database(s)

EDR ID Number  
EPA ID Number

**OFFICE BUILDING (Continued)**

**S101994447**

Reporter Address: Not reported  
Reporter City,St,Zip: Not reported  
Reporter County: Not reported  
Incident Status: Not reported  
Incident Category: Not reported  
Incident Source: Not reported  
Incident Address: Not reported  
Incident Address 2: Not reported  
Incident City,St,Zip: Not reported  
Incident County: Not reported  
DEP Requested: Not reported  
Confidential: Not reported  
Notify Type: Not reported  
Road Closed: Not reported  
Direction: Not reported  
Responsible Party: Known  
Responsible Party Name: WASHINGTON SAV. BANK  
Responsible Party Contact: Not reported  
Responsible Party Title: Not reported  
Responsible Party Phone: Not reported  
Responsible Party Street: 609 WASHINGTON ST  
Responsible Party County: HUDSON  
Responsible Party City,St,Zip: HOBOKEN, NJ  
Memo. Of Understanding: Not reported  
Drill/trng Exercise: Not reported  
Hazardous: Not reported

**C38**  
**West**  
**< 1/8**  
**0.076 mi.**  
**403 ft.**

**FRANK D ROSS CO**  
**4-10 ASH ST**  
**JERSEY CITY, NJ 07302**  
**Site 4 of 10 in cluster C**

**SPILLS S105323577**  
**N/A**

**Relative:**  
**Higher**

**NJ SPILL:**

**Actual:**  
**9 ft.**

Facility ID: 20168  
Case Number: 98-02-17-1557-24  
Notify Type: Facility  
Date Received: 2/17/1998  
Location: Other  
Other Location: Not reported  
Incident Date: 2/11/1998  
Incident Time: Not reported  
A310 Letter: True  
Ref. Code: 101  
COMU: 0906  
CAS Number: Not reported  
Hazardous: Not reported  
Incident Location: Not reported  
Facility Phone: 201-433-4512  
Substance(s): Not reported  
Substance Type: Not reported  
Substance Identity: Not reported  
TCPA Chemical: Not reported  
Hazrds Material: Not reported  
Amnt Released: Not reported  
Release VE: Not reported  
Contained: Not reported  
Release Type: Not reported

Map ID  
Direction  
Distance  
Elevation

MAP FINDINGS

Site

Database(s)

EDR ID Number  
EPA ID Number

**FRANK D ROSS CO (Continued)**

**S105323577**

Incident Desc: Not reported  
Status at Spill: 1-10,000 UST AT LOCATION TAKEN HAS BEEN CLEANED WERE GOING TO HAVE TANK ABANDONED IN PLACE BUT SOIL SAMPLES INDICATE CONTAMINATION.UST  
0321923 TMS C97-1249-ISRA  
NJ Spill Date: Not reported  
NJ Spill Time: Not reported  
NJ Spill Name: Not reported  
NJ Spill Title: Not reported  
NJ Spill Phone: Not reported  
Other Date: Not reported  
Other Time: Not reported  
Other Name: Not reported  
Other Title: Not reported  
Other Phone: Not reported  
Injuries: No  
Public Exposure: No  
Road Closed: No  
Facility Evacuation: No  
Receiving Water: Not reported  
Public Evacuation: No  
Police at Scene: No  
Firemen at Scene: No  
Contamination of: Land  
Nature of Incident: Not reported  
Wind Direction/Speed: 0  
Assistance Requested: No  
Memo. Of Understanding: No  
Drill/trng Exercise: No  
Operator: JIMS  
Contact Name: Not reported  
Caller Name: REDACTED  
Caller Title: PMK GROUP  
Caller Address: Not reported  
Caller City,St,Zip: Not reported  
Caller Phone: Not reported  
Responsible Party: Known  
Responsible Party Name: FRANK D ROSS CO  
Responsible Party Contact: LAWRENCE HOULIHAN  
Responsible Party Title: PRESIDENT  
Responsible Party Telephone: 201-433-4512  
Responsible Party Street: 4-10 ASH ST  
Responsible Party Municipality: JERSEY CITY  
Responsible Party State: NJ  
Responsible Party Zip: 07302  
Responsible City,St,Zip: JERSEY CITY, NJ  
Responsible Party County: HUDSON  
Local Municipality: No  
Local Municipality Name: Not reported  
Local Municipality Title: Not reported  
Local Municipality Phone: Not reported  
Local Municipality Date: Not reported  
Local Municipality Time: Not reported  
Incident Name: Not reported  
Incident Referred To: Not reported  
Incident Region: Not reported  
Incident Phone: Not reported  
Incident Date: Not reported

Map ID  
Direction  
Distance  
Elevation

MAP FINDINGS

Site

Database(s)

EDR ID Number  
EPA ID Number

**FRANK D ROSS CO (Continued)**

**S105323577**

Comments: ISRA CASE # 96290  
Date A310 Letter Printed: Not reported  
Date Local Authority Was Notified: Not reported  
Date Update: Not reported  
Date Report Faxed to Local Authority: Not reported  
Local Authority Notification Date: Not reported  
Reporter Name: Not reported  
Reporter Type: Not reported  
Rep Received Date: Not reported  
Reporter Title: Not reported  
Reporter Orgzn: Not reported  
Reporter Address: Not reported  
Reporter City, St, Zip: Not reported  
Reporter County: Not reported  
Incident Type: Not reported  
Incident Status: Not reported  
Incident Category: Not reported  
Incident Source: Not reported  
Incident Address: Not reported  
Incident Address 2: Not reported  
Incident City, St, Zip: Not reported  
Incident County: Not reported  
DEP Requested: Not reported  
Confidential: Not reported

**C39**  
**West**  
**< 1/8**  
**0.076 mi.**  
**403 ft.**

**FRANK B ROSS CO INC**  
**4 TO 10 ASH ST**  
**JERSEY CITY, NJ 07304**  
**Site 5 of 10 in cluster C**

**SPILLS** **U003295066**  
**UST** **N/A**

**Relative:**  
**Higher**

NJ SPILL:  
Facility ID: 23113  
Case Number: 98-04-15-1516-58  
Notify Type: Other  
Date Received: 4/15/1998  
Location: Other  
Other Location: Not reported  
Incident Date: 4/9/1998  
Incident Time: UNK  
A310 Letter: True  
Ref. Code: 101  
COMU: 0906  
CAS Number: Not reported  
Hazardous: Not reported  
Incident Location: Not reported  
Facility Phone: 201-433-4512  
Substance(s): Not reported  
Substance Type: Not reported  
Substance Identity: Not reported  
TCPA Chemical: Not reported  
Hazrds Material: Not reported  
Amnt Released: Not reported  
Release VE: Not reported  
Contained: Not reported  
Release Type: Not reported  
Incident Desc: Not reported  
Status at Spill: 1/5000 GAL UST ABANDONED IN PLACES. SOIL SAMPLES SHOWED HIGH READINGS.

**Actual:**  
**9 ft.**

Map ID  
Direction  
Distance  
Elevation

MAP FINDINGS

Site

Database(s)

EDR ID Number  
EPA ID Number

**FRANK B ROSS CO INC (Continued)**

**U003295066**

NO CLEANUP. TMS #C97-1249 UST #0321923  
NJ Spill Date: Not reported  
NJ Spill Time: Not reported  
NJ Spill Name: Not reported  
NJ Spill Title: Not reported  
NJ Spill Phone: Not reported  
Other Date: Not reported  
Other Time: Not reported  
Other Name: Not reported  
Other Title: Not reported  
Other Phone: Not reported  
Injuries: No  
Public Exposure: No  
Road Closed: No  
Facility Evacuation: No  
Receiving Water: Not reported  
Public Evacuation: No  
Police at Scene: No  
Firemen at Scene: No  
Contamination of: Land  
Nature of Incident: Not reported  
Wind Direction/Speed: 0  
Assistance Requested: No  
Memo. Of Understanding: No  
Drill/trng Exercise: No  
Operator: KIM  
Contact Name: Not reported  
Caller Name: REDACTED  
Caller Title: PMK GROUP  
Caller Address: Not reported  
Caller City,St,Zip: Not reported  
Caller Phone: Not reported  
Responsible Party: Known  
Responsible Party Name: FRANK B ROSS COMPANY  
Responsible Party Contact: LAWRENCE HOULIHAN  
Responsible Party Title: PRESIDENT  
Responsible Party Telephone: 201-433-4512  
Responsible Party Street: PO BOX 4085  
Responsible Party Municipality: JERSEY CITY  
Responsible Party State: NJ  
Responsible Party Zip: 07304  
Responsible City,St,Zip: JERSEY CITY, NJ  
Responsible Party County: HUDSON  
Local Municipality: No  
Local Municipality Name: Not reported  
Local Municipality Title: Not reported  
Local Municipality Phone: Not reported  
Local Municipality Date: Not reported  
Local Municipality Time: Not reported  
Incident Name: Not reported  
Incident Referred To: Not reported  
Incident Region: Not reported  
Incident Phone: Not reported  
Incident Date: Not reported  
Comments: Not reported  
Date A310 Letter Printed: Not reported  
Date Local Authority Was Notified: Not reported

Map ID  
Direction  
Distance  
Elevation

MAP FINDINGS

Site

Database(s)

EDR ID Number  
EPA ID Number

**FRANK B ROSS CO INC (Continued)**

**U003295066**

Date Update: Not reported  
Date Report Faxed to Local Authority: Not reported  
Local Authority Notification Date: Not reported  
Reporter Name: Not reported  
Reporter Type: Not reported  
Rep Received Date: Not reported  
Reporter Title: Not reported  
Reporter Orgzn: Not reported  
Reporter Address: Not reported  
Reporter City,St,Zip: Not reported  
Reporter County: Not reported  
Incident Type: Not reported  
Incident Status: Not reported  
Incident Category: Not reported  
Incident Source: Not reported  
Incident Address: Not reported  
Incident Address 2: Not reported  
Incident City,St,Zip: Not reported  
Incident County: Not reported  
DEP Requested: Not reported  
Confidential: Not reported

**UST:**

Facility ID: 032192  
Owner Name: UN KNOWN  
Organization: CITY OF JERSEY CITY  
Contact Type(UST Reg): Facility Operator  
Contact Address (UST Reg): 280 GROVE ST #B10  
Contact Address 2 (UST Reg): Not reported  
Contact City,St,Zip (UST Reg): Jersey City, NJ 07302  
Owner Name: UN KNOWN  
Organization: CITY OF JERSEY CITY  
Contact Type(UST Reg): Tank Owner  
Contact Address (UST Reg): 280 GROVE ST #B10  
Contact Address 2 (UST Reg): Not reported  
Contact City,St,Zip (UST Reg): Jersey City, NJ 07302

Tank Id: TANK-10  
Tank Number: 00P1  
Tank Contents: Heating Oil (No. 6)  
Tank Size: 10000  
Install Date: 1/1/1965  
Tank Compliance: No  
**Tank Status: Removed**  
Overfill: No  
Tank Status Date: 7/10/2007  
Compliance Monitoring?: No  
Overfill Protection: No  
Spill Containment: No  
Tank Wellhead Protection: Not reported

**TANK MONITOR DATA:**

Monitor Tank / Pipe: Pipe  
Monitor Type: None  
Monitor Tank / Pipe: Tank  
Monitor Type: None

Map ID  
Direction  
Distance  
Elevation

MAP FINDINGS

Site

Database(s)

EDR ID Number  
EPA ID Number

**FRANK B ROSS CO INC (Continued)**

**U003295066**

TANK DETAIL:

Tankpipe Tank / Pipe: Tank  
Tankpipe Construction Type: Bare steel  
Tankpipe Tank / Pipe: Pipe  
Tankpipe Construction Type: Bare steel  
  
Tank Id: TANK-9  
Tank Number: T-1  
Tank Contents: Heating Oil (No. 6)  
Tank Size: 10000  
Install Date: 1/1/1965  
Tank Compliance: No  
**Tank Status: Removed**  
Overfill: No  
Tank Status Date: 2/11/1997  
Compliance Monitoring?: No  
Overfill Protection: No  
Spill Containment: No  
Tank Wellhead Protection: Not reported

TANK MONITOR DATA:

Monitor Tank / Pipe: Pipe  
Monitor Type: None  
Monitor Tank / Pipe: Tank  
Monitor Type: Manual Tank Gauging

TANK DETAIL:

Tankpipe Tank / Pipe: Pipe  
Tankpipe Construction Type: Bare steel  
Tankpipe Tank / Pipe: Tank  
Tankpipe Construction Type: Bare steel

**C40**  
**West**  
**< 1/8**  
**0.076 mi.**  
**403 ft.**

**FRANK B ROSS CO**  
**6 ASH ST**  
**JERSEY CITY, NJ 07304**  
**Site 6 of 10 in cluster C**

**FINDS** **1000316560**  
**UST** **NJD001510403**  
**ISRA**  
**RCRA-NonGen**

**Relative:**  
**Higher**

**FINDS:**

Registry ID: 110004135098

**Actual:**  
**9 ft.**

Environmental Interest/Information System

AFS (Aerometric Information Retrieval System (AIRS) Facility Subsystem) replaces the former Compliance Data System (CDS), the National Emission Data System (NEDS), and the Storage and Retrieval of Aerometric Data (SAROAD). AIRS is the national repository for information concerning airborne pollution in the United States. AFS is used to track emissions and compliance data from industrial plants. AFS data are utilized by states to prepare State Implementation Plans to comply with regulatory programs and by EPA as an input for the estimation of total national emissions. AFS is undergoing a major redesign to support facility operating permits required under Title V of the Clean Air Act.

RCRAInfo is a national information system that supports the Resource Conservation and Recovery Act (RCRA) program through the tracking of events and activities related to facilities that generate, transport,

Map ID  
Direction  
Distance  
Elevation

MAP FINDINGS

Site

Database(s)

EDR ID Number  
EPA ID Number

**FRANK B ROSS CO (Continued)**

**1000316560**

and treat, store, or dispose of hazardous waste. RCRAInfo allows RCRA program staff to track the notification, permit, compliance, and corrective action activities required under RCRA.

UST:

Facility ID: 022126  
Owner Name: LARRY POWELL  
Organization: FRANK B ROSS CO INC  
Contact Type(UST Reg): Tank Owner  
Contact Address (UST Reg): PO BOX 4085  
Contact Address 2 (UST Reg): Not reported  
Contact City,St,Zip (UST Reg): Jersey City, NJ 07304  
Owner Name: Not Identified Not Identified  
Organization: Not Identified  
Contact Type(UST Reg): Facility Operator  
Contact Address (UST Reg): Not reported  
Contact Address 2 (UST Reg): Not reported  
Contact City,St,Zip (UST Reg): Not reported

Tank Id: TANK-1  
Tank Number: P1  
Tank Contents: Heating Oil (No. 6)  
Tank Size: 10000  
Install Date: 1/1/1944  
Tank Compliance: No  
**Tank Status: Out of Service**  
Overfill: No  
Tank Status Date: 1/1/1944  
Compliance Monitoring?: No  
Overfill Protection: No  
Spill Containment: No  
Tank Wellhead Protection: Not reported

TANK MONITOR DATA:

Monitor Tank / Pipe: Pipe  
Monitor Type: None  
Monitor Tank / Pipe: Tank  
Monitor Type: None

TANK DETAIL:

Tankpipe Tank / Pipe: Tank  
Tankpipe Construction Type: Bare steel  
Tankpipe Tank / Pipe: Pipe  
Tankpipe Construction Type: Bare steel

NJ ISRA:

Pi Number: 022126  
Action Number: ISR990001  
Title: E96290 FRANK B ROSS COMPANY  
Isra Trg: Finalized Date: Not reported  
Start Date: 7/19/1996  
Facility Status: ASSIGNED TO PROGRAM  
Case No: E96290  
Case Name: FRANK B ROSS COMPANY  
Case Type: ISRA  
Trigger Type: CESSATION



Map ID  
Direction  
Distance  
Elevation

MAP FINDINGS

Site

Database(s)

EDR ID Number  
EPA ID Number

**FRANK B ROSS CO (Continued)**

**1000316560**

Trigger Date: 7/25/1996

RCRA-NonGen:

Date form received by agency: 01/01/2007  
Facility name: FRANK B ROSS CO  
Facility address: 6 ASH ST  
JERSEY CITY, NJ 073044102  
EPA ID: NJD001510403  
Mailing address: ASH ST  
JERSEY CITY, NJ 07304  
Contact: Not reported  
Contact address: ASH ST  
JERSEY CITY, NJ 07304  
Contact country: US  
Contact telephone: Not reported  
Contact email: Not reported  
EPA Region: 02  
Classification: Non-Generator  
Description: Handler: Non-Generators do not presently generate hazardous waste

Owner/Operator Summary:

Owner/operator name: FRANK B ROSS CO  
Owner/operator address: NOT REQUIRED  
NOT REQUIRED, WY 99999  
Owner/operator country: US  
Owner/operator telephone: (212) 555-1212  
Legal status: Private  
Owner/Operator Type: Owner  
Owner/Op start date: Not reported  
Owner/Op end date: Not reported  
  
Owner/operator name: FRANK B ROSS CO  
Owner/operator address: NOT REQUIRED  
NOT REQUIRED, WY 99999  
Owner/operator country: US  
Owner/operator telephone: (212) 555-1212  
Legal status: Private  
Owner/Operator Type: Operator  
Owner/Op start date: Not reported  
Owner/Op end date: Not reported

Handler Activities Summary:

U.S. importer of hazardous waste: Unknown  
Mixed waste (haz. and radioactive): Unknown  
Recycler of hazardous waste: No  
Transporter of hazardous waste: Unknown  
Treater, storer or disposer of HW: No  
Underground injection activity: No  
On-site burner exemption: Unknown  
Furnace exemption: Unknown  
Used oil fuel burner: No  
Used oil processor: No  
User oil refiner: No  
Used oil fuel marketer to burner: No  
Used oil Specification marketer: No  
Used oil transfer facility: No

Map ID  
Direction  
Distance  
Elevation

MAP FINDINGS

Site

Database(s)

EDR ID Number  
EPA ID Number

**FRANK B ROSS CO (Continued)**

**1000316560**

Used oil transporter: No  
Off-site waste receiver: Commercial status unknown

Historical Generators:

Date form received by agency: 01/01/2006  
Facility name: FRANK B ROSS CO  
Classification: Not a generator, verified

Date form received by agency: 10/13/1989  
Facility name: FRANK B ROSS CO  
Classification: Small Quantity Generator

Violation Status: No violations found

**C41**  
**West**  
**< 1/8**  
**0.081 mi.**  
**430 ft.**

**FRANK B. ROSS**  
**6 ASH ST**  
**JERSEY CITY, NJ**  
**Site 7 of 10 in cluster C**

**SPILLS S102215179**  
**N/A**

**Relative:**  
**Higher**

NJ SPILL:

**Actual:**  
**9 ft.**

Facility ID: 6301  
Case Number: 95-5-1-0848-10  
Notify Type: Not reported  
Date Received: 5/1/1995  
Location: Facility  
Other Location: Not reported  
Incident Date: 5/1/1995  
Incident Time: 0600  
A310 Letter: Yes  
Ref. Code: 001  
COMU: 0906  
CAS Number: Not reported  
Hazardous: Not reported  
Incident Location: Not reported  
Facility Phone: 201-433-4512  
Substance(s): OIL HEATING  
Substance Type: Liquid  
Substance Identity: Known  
TCPA Chemical: No  
Hazrds Material: Yes  
Amnt Released: 1000 GALS  
Release VE: Estimate  
Contained: Yes  
Release Type: Terminated  
Incident Desc: Spill  
Status at Spill: VALVE STOLEN OFF ABOVE GROUND TANK CAUSING SPILL ONTO GROUND.MATERIAL SEEPING INTO BASEMENT.CLEAN UP BEING DONE BY KENS MARINE.  
  
NJ Spill Date: 5/1/1995  
NJ Spill Time: 0855  
NJ Spill Name: OEM  
NJ Spill Title: LT DOMBROWSKI  
NJ Spill Phone: 609-538-6088  
Other Date: Not reported  
Other Time: Not reported  
Other Name: Not reported  
Other Title: Not reported  
Other Phone: Not reported

Map ID  
Direction  
Distance  
Elevation

MAP FINDINGS

Site

Database(s)

EDR ID Number  
EPA ID Number

**FRANK B. ROSS (Continued)**

**S102215179**

Injuries: No  
Public Exposure: No  
Road Closed: Not reported  
Facility Evacuation: No  
Receiving Water: NONE  
Public Evacuation: No  
Police at Scene: No  
Firemen at Scene: No  
Contamination of: Land  
Nature of Incident: Facility  
Wind Direction/Speed: Not reported  
Assistance Requested: No  
Memo. Of Understanding: Not reported  
Drill/trng Exercise: Not reported  
Operator: JULIE1  
Contact Name: Not reported  
Caller Name: REDACTED  
Caller Title: FRANK B. ROSS  
Caller Address: Not reported  
Caller City,St,Zip: Not reported  
Caller Phone: Not reported  
Responsible Party: Known  
Responsible Party Name: FRANK B. ROSS  
Responsible Party Contact: LARRY HOULANHAN  
Responsible Party Title: PRES  
Responsible Party Telephone: 201-433-4512  
Responsible Party Street: 6 ASH ST  
Responsible Party Municipality: JERSEY CITY  
Responsible Party State: NJ  
Responsible Party Zip: Not reported  
Responsible City,St,Zip: JERSEY CITY, NJ  
Responsible Party County: HUDSON  
Local Municipality: Not reported  
Local Municipality Name: JERSEY CITY  
Local Municipality Title: CAPT JOHNSON  
Local Municipality Phone: 201-547-4271  
Local Municipality Date: 5/1/1995  
Local Municipality Time: 0859  
Incident Name: JIM MANUEL  
Incident Referred To: DRPSR  
Incident Region: ER1  
Incident Phone: Office, Faxed  
Incident Date: 5/1/1995  
Comments: Not reported  
Date A310 Letter Printed: Not reported  
Date Local Authority Was Notified: Not reported  
Date Update: Not reported  
Date Report Faxed to Local Authority: Not reported  
Local Authority Notification Date: Not reported  
Reporter Name: Not reported  
Reporter Type: Not reported  
Rep Received Date: Not reported  
Reporter Title: Not reported  
Reporter Orgzn: Not reported  
Reporter Address: Not reported  
Reporter City,St,Zip: Not reported  
Reporter County: Not reported

Map ID  
Direction  
Distance  
Elevation

MAP FINDINGS

Site

Database(s)

EDR ID Number  
EPA ID Number

**FRANK B. ROSS (Continued)**

**S102215179**

Incident Type: Not reported  
Incident Status: Not reported  
Incident Category: Not reported  
Incident Source: Not reported  
Incident Address: Not reported  
Incident Address 2: Not reported  
Incident City,St,Zip: Not reported  
Incident County: Not reported  
DEP Requested: Not reported  
Confidential: Not reported

**C42**  
**West**  
**< 1/8**  
**0.081 mi.**  
**430 ft.**

**FRANK ROSS**  
**6 ASH ST**  
**JERSEY CITY, NJ**

**SPILLS S104428123**  
**N/A**

**Site 8 of 10 in cluster C**

**Relative:**  
**Higher**

**NJ SPILL:**

**Actual:**  
**9 ft.**

Facility ID: 13859  
Case Number: 91-9-9-0616-04  
Notify Type: Not reported  
Date Received: 9/9/1991  
Location: Facility  
Other Location: Not reported  
Incident Date: 9/9/1991  
Incident Time: 0540  
A310 Letter: No  
Ref. Code: 001  
COMU: 0906  
CAS Number: Not reported  
Hazardous: Not reported  
Incident Location: Not reported  
Facility Phone: Not reported  
Substance(s): OIL #4, OIL FUEL #2  
Substance Type: Liquid  
Substance Identity: Known  
TCPA Chemical: No  
Hazrds Material: Yes  
Amnt Released: 1000 GALS.  
Release VE: Estimate  
Contained: Yes  
Release Type: Terminated  
Incident Desc: Spill  
Status at Spill: VANDALS BROKE A VALVE ON A TANK CAUSING SPILL. R.P. TO HANDLE CLEANUP.  
NJ Spill Date: 9/9/1991  
NJ Spill Time: Not reported  
NJ Spill Name: OEM  
NJ Spill Title: Not reported  
NJ Spill Phone: 609-882-2000  
Other Date: Not reported  
Other Time: Not reported  
Other Name: Not reported  
Other Title: Not reported  
Other Phone: Not reported  
Injuries: No  
Public Exposure: No  
Road Closed: Not reported  
Facility Evacuation: No

Map ID  
Direction  
Distance  
Elevation

MAP FINDINGS

Site

Database(s)

EDR ID Number  
EPA ID Number

**FRANK ROSS (Continued)**

**S104428123**

Receiving Water: Not reported  
Public Evacuation:No  
Police at Scene: Yes  
Firemen at Scene:Yes  
Contamination of: Land  
Nature of Incident:Municipal  
Wind Direction/Speed: Not reported  
Assistance Requested: No  
Memo. Of Understanding: Not reported  
Drill/trng Exercise: Not reported  
Operator: JOEG  
Contact Name: Not reported  
Caller Name: REDACTED  
Caller Title: JERSEY CITY F.D.  
Caller Address: Not reported  
Caller City,St,Zip: Not reported  
Caller Phone: Not reported  
Responsible Party: Known  
Responsible Party Name: FRANK ROSS  
Responsible Party Contact: Not reported  
Responsible Party Title: Not reported  
Responsible Party Telephone: Not reported  
Responsible Party Street: 6 ASH ST  
Responsible Party Municipality: JERSEY CITY  
Responsible Party State: NJ  
Responsible Party Zip: Not reported  
Responsible City,St,Zip: JERSEY CITY, NJ  
Responsible Party County: HUDSON  
Local Municipality: Not reported  
Local Municipality Name: Not reported  
Local Municipality Title: Not reported  
Local Municipality Phone: Not reported  
Local Municipality Date: Not reported  
Local Municipality Time: Not reported  
Incident Name: W. JANICEK  
Incident Referred To: DEQ  
Incident Region: ER1  
Incident Phone: Home  
Incident Date: 9/9/1991  
Comments: Not reported  
Date A310 Letter Printed: Not reported  
Date Local Authority Was Notified: Not reported  
Date Update: Not reported  
Date Report Faxed to Local Authority:Not reported  
Local Authority Notification Date: Not reported  
Reporter Name: Not reported  
Reporter Type: Not reported  
Rep Received Date: Not reported  
Reporter Title: Not reported  
Reporter Orgzn: Not reported  
Reporter Address: Not reported  
Reporter City,St,Zip: Not reported  
Reporter County: Not reported  
Incident Type: Not reported  
Incident Status: Not reported  
Incident Category: Not reported  
Incident Source: Not reported

Map ID  
Direction  
Distance  
Elevation

MAP FINDINGS

Site

Database(s)

EDR ID Number  
EPA ID Number

**FRANK ROSS (Continued)**

**S104428123**

Incident Address: Not reported  
Incident Address 2: Not reported  
Incident City,St,Zip: Not reported  
Incident County: Not reported  
DEP Requested: Not reported  
Confidential: Not reported

**D43**  
**East**  
**< 1/8**  
**0.083 mi.**  
**436 ft.**

**METALLIX INC**  
**46-50 N AETNA ST**  
**JERSEY CITY, NJ 07306**

**HIST HWS** **S107445175**  
**N/A**

**Site 3 of 4 in cluster D**

**Relative:**  
**Lower**

HIST SHWS:

**Case Status:** **Active**  
Status Date: 8/4/2004  
Case ID: G000041215  
Contact: BNCM  
Sub Section Label: A: Sites with On-Site Sources of Contamination  
Site Municipality: 0906  
Remedial Level Code: C2  
Classification exception area dt: None  
Classification exception area dt: Not reported  
Deed Notice Status: None  
Deed Notice Date: Not reported  
Engineering Control Status: None  
Engineering Control Date: Not reported  
National Priorities List Status: Not reported  
National Priorities List Date: Not reported  
X Coordinate: 615911  
Y Coordinate: 684214  
Coordinate System: NJ State Plane (NAD83) - USFEET

**Actual:**  
**1 ft.**

**D44**  
**East**  
**< 1/8**  
**0.083 mi.**  
**436 ft.**

**METALLIX INC**  
**46 50 AETNA ST**  
**JERSEY CITY, NJ 07306**

**SHWS** **1010525671**  
**FINDS** **N/A**  
**BROWNFIELDS**

**Site 4 of 4 in cluster D**

**Relative:**  
**Lower**

SHWS:

Site ID: 80056  
Status: ACTIVE  
Home Owner: No  
PI Number: Not reported  
X Coord Site: 615911  
X Coord PI: 615911  
Y Coord Site: 684214  
Y Coord PI: 684214

**Actual:**  
**1 ft.**

FINDS:

Registry ID: 110032291687

Environmental Interest/Information System  
NJ-NJEMS (New Jersey - New Jersey Environmental Management System).  
The Department of Environmental Protection (NJDEP) manages large

Map ID  
Direction  
Distance  
Elevation

MAP FINDINGS

Site

Database(s)

EDR ID Number  
EPA ID Number

**METALLIX INC (Continued)**

**1010525671**

databases of environmental information in this integrated system.

**NJ BROWNFIELD:**

Price: Negotiable  
Assessed Value: Not reported  
Owner Name: DEP Case  
Value: Not reported  
Planning Area: Planning Area 1  
Property Size: Not reported  
General Comments: Not reported

**F45  
East  
< 1/8  
0.090 mi.  
474 ft.**

**RFE INDUSTRIES  
AETNA ST  
JERSEY CITY, NJ  
Site 1 of 5 in cluster F**

**NJ Release 1000119422  
N/A**

**Relative:  
Lower**

**NJ Release:**

**Actual:  
1 ft.**

Facility ID: 6282  
Date Received: 4/24/1996  
Operator: MICHAEL  
Incident Type: Not reported  
Location: Facility  
Other Location: Not reported  
Contact Name: Not reported  
Caller Name: REDACTED  
Caller Title: BFO NORTHERN  
Caller Address: Not reported  
Caller City,St,Zip: Not reported  
Caller Telephone: Not reported  
Facility Phone: Not reported  
Incident Date: 4/24/1996  
Substance(s): UNKNOWN LIQUID, OIL LUBE  
Substance Type: Liquid  
CAS Number: Not reported  
TCPA Chemical: No  
COMU: 0906  
Amnt Released: UNKNOWN  
Release Type: Terminated  
Injuries: No  
Public Exposure: No  
Police at Scene: No  
Contamination of: Land  
Status at Spill: CALLER STATED MATERIAL IS ON THE GROUND OF LOCAL FACILITY. MATERIAL RUNS OFF TO ADJACENT FACILITY. CLEANUP UNKNOWN.  
NJ Spill Date: Not reported  
NJ Spill Name: Not reported  
NJ Spill Phone: Not reported  
Other Date: Not reported  
Other Name: Not reported  
Other Telephone: Not reported  
Public Evacuation: No  
Assistance Requested: No  
Wind Direction/Speed: Not reported  
Local Municipality Notified: Not reported  
Local Municipality Name: JERSEY CITY

Case Number: 96-4-24-1601-01  
Nature of Incident: Other  
Incident Location: Not reported  
Incident Time: 1210  
Substance Identity: Known  
A310 Letter: Yes  
Hazrds Material: Yes  
Ref. Code: 101  
Contained: No  
Release VE: Not reported  
Facility Evacuation: No  
Firemen at Scene: No  
Receiving Water: NONE  
NJ Spill Time: Not reported  
NJ Spill Title: Not reported  
Other Time: Not reported  
Other Title: Not reported

Map ID  
Direction  
Distance  
Elevation

MAP FINDINGS

Site

Database(s)

EDR ID Number  
EPA ID Number

**RFE INDUSTRIES (Continued)**

1000119422

Local Municipality Title: CAPT CARASPARO  
Local Municipality Telephone: 201-547-4271  
Local Municipality Date: 4/24/1996  
Local Municipality Time: 1654  
Incident Description: Sloppy Housekeeping  
Incident Name: Not reported  
Incident Referred To: DRPSR  
Incident Region: BFO-CAS  
Incident Telephone: Faxed,Mailed  
Incident Date: 4/24/1996  
Incident time: Not reported  
Incident ITM: B  
Comments: Not reported  
Date A310 Letter Printed: 4/24/1996  
Date Local Authority Was Notified: Not reported  
Date Updated: Not reported  
Date Report Faxed to Local Authority: Not reported  
Local Authority Notification Date: Not reported  
Rep Receive Date: Not reported  
Reporter Type: Not reported  
Reporter Name: Not reported  
Reporter Title: Not reported  
Reporter Org: Not reported  
Reporter Address: Not reported  
Reporter City,St,Zip: Not reported  
Reporter County: Not reported  
Incident Status: Not reported  
Incident Category: Not reported  
Incident Source: Not reported  
Incident Address: Not reported  
Incident Address 2: Not reported  
Incident City,St,Zip: Not reported  
Incident County: Not reported  
DEP Requested: Not reported  
Confidential: Not reported  
Notify Type: Not reported  
Road Closed: Not reported  
Direction: Not reported  
Responsible Party: Known  
Responsible Party Name: RFE INDUSTRIES  
Responsible Party Contact: Not reported  
Responsible Party Title: Not reported  
Responsible Party Phone: Not reported  
Responsible Party Street: AETNA ST  
Responsible Party County: HUDSON  
Responsible Party City,St,Zip: JERSEY CITY, NJ  
Memo. Of Understanding: Not reported  
Drill/trng Exercise: Not reported  
Hazardous: Not reported



Map ID  
Direction  
Distance  
Elevation

MAP FINDINGS

Site

Database(s)

EDR ID Number  
EPA ID Number

**C46**  
West  
< 1/8  
0.093 mi.  
490 ft.

**MACK TRAILER REPAIR INC**  
**319 PINE ST**  
**JERSEY CITY, NJ 07309**  
**Site 9 of 10 in cluster C**

**FINDS** **1006996088**  
**N/A**

**Relative:**  
**Higher**

FINDS:

**Actual:**  
**9 ft.**

Registry ID: 110030529881  
Environmental Interest/Information System  
NJ-NJEMS (New Jersey - New Jersey Environmental Management System).  
The Department of Environmental Protection (NJDEP) manages large  
databases of environmental information in this integrated system.

**C47**  
West  
< 1/8  
0.096 mi.  
509 ft.

**MAC TRAILER REPAIR**  
**317-319 PINE ST.**  
**JERSEY CITY, NJ**  
**Site 10 of 10 in cluster C**

**NJ Release** **S104433218**  
**N/A**

**Relative:**  
**Higher**

NJ Release:

**Actual:**  
**9 ft.**

Facility ID: 3122  
Date Received: 2/24/1992  
Operator: ROGER  
Incident Type: Not reported  
Location: Facility  
Other Location: Not reported  
Contact Name: Not reported  
Caller Name: REDACTED  
Caller Title: CITIZEN  
Caller Address: Not reported  
Caller City,St,Zip: Not reported  
Caller Telephone: Not reported  
Facility Phone: Not reported  
Incident Date: 2/24/1992  
Substance(s): GASOLINE,OIL MOTOR, ANTIFREEZE, DIESEL FUEL, GASOLINE  
Substance Type: Liquid  
CAS Number: Not reported  
TCPA Chemical: No  
COMU: 0906  
Amnt Released: UNKNOWN  
Release Type: Continuous  
Injuries: No  
Public Exposure: Yes  
Police at Scene: No  
Contamination of: Land,Water  
Status at Spill: CALLER REPORTS FACILITY DOES AUTOMOTIVE REPAIR AND ALLOWS FLUIDS TO RUN INTO THE STORM SEWER.  
NJ Spill Date: 2/24/1992  
NJ Spill Name: OEM  
NJ Spill Phone: 609-882-2000  
Other Date: Not reported  
Other Name: Not reported  
Other Telephone: Not reported  
Public Evacuation: No  
Assistance Requested: Yes  
Wind Direction/Speed: Not reported  
Local Municipality Notified: Not reported  
Case Number: 92-2-24-1346-08  
Nature of Incident: Citizen  
Incident Location: Not reported  
Incident Time: 1000  
Substance Identity: Suspected  
A310 Letter: Yes  
Hazrds Material: Yes  
Ref. Code: 001  
Contained: No  
Release VE: Not reported  
Facility Evacuation: No  
Firemen at Scene: No  
Receiving Water: UNKNOWN  
NJ Spill Time: Not reported  
NJ Spill Title: Not reported  
Other Time: Not reported  
Other Title: Not reported

Map ID  
Direction  
Distance  
Elevation

MAP FINDINGS

Site

Database(s)

EDR ID Number  
EPA ID Number

**MAC TRAILER REPAIR (Continued)**

**S104433218**

Local Municipality Name: JERSEY CITY  
Local Municipality Title: OPER.#23  
Local Municipality Telephone: 201-547-5477  
Local Municipality Date: 2/24/1992  
Local Municipality Time: 1350  
Incident Description: Illegal Dumping  
Incident Name: Not reported  
Incident Referred To: DRPSR  
Incident Region: ER1  
Incident Telephone: Faxed  
Incident Date: 2/24/1992  
Incident time: Not reported  
Incident ITM: T  
Comments: Not reported  
Date A310 Letter Printed: 2/24/1992  
Date Local Authority Was Notified: Not reported  
Date Updated: Not reported  
Date Report Faxed to Local Authority: 2/24/1992  
Local Authority Notification Date: Not reported  
Rep Receive Date: Not reported  
Reporter Type: Not reported  
Reporter Name: Not reported  
Reporter Title: Not reported  
Reporter Org: Not reported  
Reporter Address: Not reported  
Reporter City,St,Zip: Not reported  
Reporter County: Not reported  
Incident Status: Not reported  
Incident Category: Not reported  
Incident Source: Not reported  
Incident Address: Not reported  
Incident Address 2: Not reported  
Incident City,St,Zip: Not reported  
Incident County: Not reported  
DEP Requested: Not reported  
Confidential: Not reported  
Notify Type: Not reported  
Road Closed: Not reported  
Direction: Not reported  
Responsible Party: Known  
Responsible Party Name: MAC TRAILER REPAIR  
Responsible Party Contact: Not reported  
Responsible Party Title: Not reported  
Responsible Party Phone: Not reported  
Responsible Party Street: 317-319 PINE ST.  
Responsible Party County: HUDSON  
Responsible Party City,St,Zip: JERSEY CITY, NJ  
Memo. Of Understanding: Not reported  
Drill/trng Exercise: Not reported  
Hazardous: Not reported

MAP FINDINGS

Map ID			EDR ID Number
Direction			EPA ID Number
Distance			
Elevation	Site	Database(s)	

---

<b>G48</b>	<b>437 445 WHITON STREET</b>	<b>VCP</b>	<b>S108518760</b>
<b>West</b>	<b>437 445 WHITON ST</b>		<b>N/A</b>
<b>&lt; 1/8</b>	<b>JERSEY CITY, NJ 07304</b>		
<b>0.107 mi.</b>			
<b>564 ft.</b>	<b>Site 1 of 16 in cluster G</b>		

<b>Relative:</b>	<b>VCP:</b>		
<b>Higher</b>	Incident Number:	06-09-22-0031-36	
	MOA Execution Date:	4/4/2007	
<b>Actual:</b>	Type Of Vcp File:	CURRENT	
<b>8 ft.</b>	Pi Number:	298044	
	Case Type(Case Type):	MOA	
	Case Contact: Department	Not reported	
	Case Contact Name:	PETER J GARGIULO	
	Case Contact: Organization	Not reported	
	Case Contact: Address: Line1	44-46 STATE ST	
	Case Contact: Address: Line2	Not reported	
	Case Contact: Address: Line3	Not reported	
	Case Contact City,St,Zip:	Jersey City, NJ 07304	

---

<b>G49</b>	<b>437 445 WHITON STREET</b>	<b>SHWS</b>	<b>1010163518</b>
<b>West</b>	<b>437 445 WHITON ST</b>	<b>FINDS</b>	<b>N/A</b>
<b>&lt; 1/8</b>	<b>JERSEY CITY, NJ 07304</b>		
<b>0.107 mi.</b>			
<b>564 ft.</b>	<b>Site 2 of 16 in cluster G</b>		

<b>Relative:</b>	<b>SHWS:</b>		
<b>Higher</b>	Site ID:	227783	
	Status:	CLOSED	
<b>Actual:</b>	Home Owner:	No	
<b>8 ft.</b>	PI Number:	Not reported	
	X Coord Site:	Not reported	
	X Coord PI:	Not reported	
	Y Coord Site:	Not reported	
	Y Coord PI:	Not reported	

**FINDS:**

Registry ID: 110030519589

Environmental Interest/Information System

NJ-NJEMS (New Jersey - New Jersey Environmental Management System).  
The Department of Environmental Protection (NJDEP) manages large databases of environmental information in this integrated system.

---

<b>G50</b>	<b>GARGANT INC</b>	<b>FINDS</b>	<b>1010556402</b>
<b>West</b>	<b>437-445 WHITON ST</b>		<b>N/A</b>
<b>&lt; 1/8</b>	<b>JERSEY CITY, NJ 73044</b>		
<b>0.107 mi.</b>			
<b>564 ft.</b>	<b>Site 3 of 16 in cluster G</b>		

<b>Relative:</b>	<b>FINDS:</b>		
<b>Higher</b>	Registry ID:	110032632630	
<b>Actual:</b>	Environmental Interest/Information System		
<b>8 ft.</b>	RCRAInfo is a national information system that supports the Resource		

Map ID  
 Direction  
 Distance  
 Elevation

MAP FINDINGS

Site

Database(s)

EDR ID Number  
 EPA ID Number

**GARGANT INC (Continued)**

**1010556402**

Conservation and Recovery Act (RCRA) program through the tracking of events and activities related to facilities that generate, transport, and treat, store, or dispose of hazardous waste. RCRAInfo allows RCRA program staff to track the notification, permit, compliance, and corrective action activities required under RCRA.

**G51**  
**West**  
**< 1/8**  
**0.107 mi.**  
**566 ft.**

**437-445 WHITON ST**  
**JERSEY CITY, NJ**

**NJ Release S108263222**  
**N/A**

**Site 4 of 16 in cluster G**

**Relative:**  
**Higher**

NJ Release:

**Actual:**  
**8 ft.**

Facility ID: 205516  
 Date Received: 9/22/2006  
 Operator: Not reported  
 Incident Type: MOA  
 Location: Not reported  
 Other Location: Not reported  
 Contact Name: Not reported  
 Caller Name: Not reported  
 Caller Title: Not reported  
 Caller Address: Not reported  
 Caller City,St,Zip: Not reported  
 Caller Telephone: Not reported  
 Facility Phone: Not reported  
 Incident Date: 9/22/2006  
 Substance(s): Not reported  
 Substance Type: Not reported  
 CAS Number: Not reported  
 TCPA Chemical: Not reported  
 COMU: Not reported  
 Amnt Released: Not reported  
 Release Type: Not reported  
 Injuries: Not reported  
 Public Exposure: Not reported  
 Police at Scene: Not reported  
 Contamination of: Not reported  
 Status at Spill: Not reported  
 NJ Spill Date: Not reported  
 NJ Spill Name: Not reported  
 NJ Spill Phone: Not reported  
 Other Date: Not reported  
 Other Name: Not reported  
 Other Telephone: Not reported  
 Public Evacuation: Not reported  
 Assistance Requested: Not reported  
 Wind Direction/Speed: Not reported  
 Local Municipality Notified: Not reported  
 Local Municipality Name: Not reported  
 Local Municipality Title: Not reported  
 Local Municipality Telephone: Not reported  
 Local Municipality Date: Not reported  
 Local Municipality Time: Not reported  
 Incident Description: Not reported  
 Incident Name: Not reported  
 Incident Referred To: Not reported

Case Number: 06-09-22-0031-36  
 Nature of Incident: Not reported  
 Incident Location: JERSEY CITY REDEVELOPMENT AGENCY  
 Incident Time: Not reported  
 Substance Identity: Not reported  
 A310 Letter: Not reported  
 Hazrds Material: Not reported  
 Ref. Code: Not reported  
 Contained: Not reported  
 Release VE: Not reported  
 Facility Evacuation: Not reported  
 Firemen at Scene: Not reported  
 Receiving Water: Not reported  
 NJ Spill Time: Not reported  
 NJ Spill Title: Not reported  
 Other Time: Not reported  
 Other Title: Not reported

Map ID  
Direction  
Distance  
Elevation

MAP FINDINGS

Site

Database(s)

EDR ID Number  
EPA ID Number

(Continued)

S108263222

Incident Region: Not reported  
Incident Telephone: Not reported  
Incident Date: Not reported  
Incident time: Not reported  
Incident ITM: Not reported  
Comments: Not reported  
Date A310 Letter Printed: Not reported  
Date Local Authority Was Notified: Not reported  
Date Updated: Not reported  
Date Report Faxed to Local Authority: Not reported  
Local Authority Notification Date: Not reported  
Rep Receive Date: 9/22/2006  
Reporter Type: Other  
Reporter Name: REDACTED  
Reporter Title: Not reported  
Reporter Org: BFO-INCA  
Reporter Address: Not reported  
Reporter City,St,Zip: Not reported  
Reporter County: Not reported  
Incident Status: Terminated  
Incident Category: Other  
Incident Source: Not reported  
Incident Address: Not reported  
Incident Address 2: Not reported  
Incident City,St,Zip: NJ  
Incident County: Not reported  
DEP Requested: Not reported  
Confidential: Not reported  
Notify Type: Not reported  
Road Closed: Not reported  
Direction: Not reported  
Responsible Party: Not reported  
Responsible Party Name: Not reported  
Responsible Party Contact: Not reported  
Responsible Party Title: Not reported  
Responsible Party Phone: Not reported  
Responsible Party Street: Not reported  
Responsible Party County: Not reported  
Responsible Party City,St,Zip: Not reported  
Memo. Of Understanding: Not reported  
Drill/trng Exercise: Not reported  
Hazardous: Not reported

**G52** 18 ASH STREET  
**West** 18 ASH ST  
**< 1/8** JERSEY CITY, NJ 07304  
**0.109 mi.**  
**578 ft.** Site 5 of 16 in cluster G

**FINDS** 1006992961  
N/A

**Relative:**  
**Higher**

FINDS:

Registry ID: 110029587141

**Actual:**  
**8 ft.**

Environmental Interest/Information System

NJ-NJEMS (New Jersey - New Jersey Environmental Management System).  
The Department of Environmental Protection (NJDEP) manages large  
databases of environmental information in this integrated system.

Map ID  
Direction  
Distance  
Elevation

MAP FINDINGS

Site

Database(s)

EDR ID Number  
EPA ID Number

**G53**            **RESIDENCE**  
**West**         **18 ASH ST**  
**< 1/8**         **JERSEY CITY, NJ 07304**  
**0.109 mi.**  
**578 ft.**        **Site 6 of 16 in cluster G**

**SPILLS**    **S105073320**  
                 **N/A**

**Relative:**  
**Higher**

NJ SPILL:

**Actual:**  
**8 ft.**

Facility ID: 80847  
Case Number: 01-06-29-1450-44  
Notify Type: Other  
Date Received: 6/29/2001  
Location: Other  
Other Location: Not reported  
Incident Date: 6/29/2001  
Incident Time: 1450  
A310 Letter: True  
Ref. Code: 101  
COMU: 0906  
CAS Number: Not reported  
Hazardous: No  
Incident Location: Not reported  
Facility Phone: 201-432-4500  
Substance(s): Not reported  
Substance Type: Not reported  
Substance Identity: Not reported  
TCPA Chemical: Not reported  
Hazrds Material: Not reported  
Amnt Released: Not reported  
Release VE: Not reported  
Contained: Not reported  
Release Type: Not reported  
Incident Desc: Not reported  
Status at Spill: 1/1000 GAL UST REMOVED. CLEANUP IN PROGRESS.  
NJ Spill Date: Not reported  
NJ Spill Time: Not reported  
NJ Spill Name: Not reported  
NJ Spill Title: Not reported  
NJ Spill Phone: Not reported  
Other Date: Not reported  
Other Time: Not reported  
Other Name: Not reported  
Other Title: Not reported  
Other Phone: Not reported  
Injuries: No  
Public Exposure: No  
Road Closed: No  
Facility Evacuatiion: No  
Receiving Water: Not reported  
Public Evacuation: No  
Police at Scene: No  
Firemen at Scene: No  
Contamination of: Land  
Nature of Incident: Not reported  
Wind Direction/Speed: 0  
Assistance Requested: No  
Memo. Of Understanding: No  
Drill/trng Exercise: No  
Operator: CHRIS  
Contact Name: Not reported

Map ID  
Direction  
Distance  
Elevation

MAP FINDINGS

Site

Database(s)

EDR ID Number  
EPA ID Number

**RESIDENCE (Continued)**

**S105073320**

Caller Name:	REDACTED
Caller Title:	STEVEN RICH &ASSOC
Caller Address:	Not reported
Caller City,St,Zip:	Not reported
Caller Phone:	Not reported
Responsible Party:	Known
Responsible Party Name:	RESIDENCE
Responsible Party Contact:	LOIUS GARGILLO
Responsible Party Title:	OWNER
Responsible Party Telephone:	201-432-4500
Responsible Party Street:	18 ASH ST
Responsible Party Municipality:	JERSEY CITY
Responsible Party State:	NJ
Responsible Party Zip:	07304
Responsible City,St,Zip:	JERSEY CITY, NJ
Responsible Party County:	HUDSON
Local Municipality:	No
Local Municipality Name:	Not reported
Local Municipality Title:	Not reported
Local Municipality Phone:	Not reported
Local Municipality Date:	Not reported
Local Municipality Time:	Not reported
Incident Name:	Not reported
Incident Referred To:	Not reported
Incident Region:	Not reported
Incident Phone:	Not reported
Incident Date:	Not reported
Comments:	SOP 9/H
Date A310 Letter Printed:	Not reported
Date Local Authority Was Notified:	Not reported
Date Update:	Not reported
Date Report Faxed to Local Authority:	Not reported
Local Authority Notification Date:	Not reported
Reporter Name:	Not reported
Reporter Type:	Not reported
Rep Received Date:	Not reported
Reporter Title:	Not reported
Reporter Orgzn:	Not reported
Reporter Address:	Not reported
Reporter City,St,Zip:	Not reported
Reporter County:	Not reported
Incident Type:	Not reported
Incident Status:	Not reported
Incident Category:	Not reported
Incident Source:	Not reported
Incident Address:	Not reported
Incident Address 2:	Not reported
Incident City,St,Zip:	Not reported
Incident County:	Not reported
DEP Requested:	Not reported
Confidential:	Not reported

Map ID  
Direction  
Distance  
Elevation

MAP FINDINGS

Site

Database(s)

EDR ID Number  
EPA ID Number

**G54**  
**West**  
**< 1/8**  
**0.109 mi.**  
**578 ft.**

**AREA OF**  
**ASH ST / WHITON ST**  
**JERSEY CITY, NJ**

**NJ Release** **S102197333**  
**N/A**

**Site 7 of 16 in cluster G**

**Relative:**  
**Higher**

NJ Release:

**Actual:**  
**8 ft.**

Facility ID:	14919	Case Number:	93-9-1-1356-12
Date Received:	9/1/1993	Nature of Incident:	Other
Operator:	ROGER	Incident Location:	Not reported
Incident Type:	Not reported	Incident Time:	1345
Location:	Other	Substance Identity:	Unknown
Other Location:	Not reported	A310 Letter:	Yes
Contact Name:	Not reported	Hazrds Material:	Unknown
Caller Name:	REDACTED	Ref. Code:	001
Caller Title:	JERSEY CITY INCIN	Contained:	No
Caller Address:	Not reported	Release VE:	Not reported
Caller City,St,Zip:	Not reported	Facility Evacuation:	No
Caller Telephone:	Not reported	Firemen at Scene:	No
Facility Phone:	Not reported	Receiving Water:	Not reported
Incident Date:	9/1/1993	Status at Spill:	RESIDENTS COMPLAINING OF WAX LIKE SUBSTANCE BEING DISCHARGED FROM FACILITY
Substance(s):	WAX LIQUID, UNKNOWN LIQUID	NJ Spill Date:	9/1/1993
Substance Type:	Liquid	NJ Spill Name:	OEM
CAS Number:	Not reported	NJ Spill Phone:	609-882-2000
TCPA Chemical:	Unknown	Other Date:	Not reported
COMU:	0906	Other Name:	Not reported
Amnt Released:	UNKNOWN	Other Telephone:	Not reported
Release Type:	Continuous	Public Evacuation:	No
Injuries:	No	Assistance Requested:	Yes
Public Exposure:	Yes	Wind Direction/Speed:	Not reported
Police at Scene:	No	Local Municipality Notified:	Not reported
Contamination of:	Air, Land	Local Municipality Name:	JERSEY CITY
Status at Spill:	RESIDENTS COMPLAINING OF WAX LIKE SUBSTANCE BEING DISCHARGED FROM FACILITY	Local Municipality Title:	CAPT MACNAMARA
NJ Spill Date:	9/1/1993	Local Municipality Telephone:	201-547-4271
NJ Spill Name:	OEM	Local Municipality Date:	9/1/1993
NJ Spill Phone:	609-882-2000	Local Municipality Time:	1407
Other Date:	Not reported	Incident Description:	Air Release
Other Name:	Not reported	Incident Name:	B.DOYLE
Other Telephone:	Not reported	Incident Referred To:	DRPSR
Public Evacuation:	No	Incident Region:	ER1
Assistance Requested:	Yes	Incident Telephone:	Office, Faxed
Wind Direction/Speed:	Not reported	Incident Date:	9/1/1993
Local Municipality Notified:	Not reported	Incident time:	1359
Local Municipality Name:	JERSEY CITY	Incident ITM:	T
Local Municipality Title:	CAPT MACNAMARA	Comments:	Not reported
Local Municipality Telephone:	201-547-4271	Date A310 Letter Printed:	Not reported
Local Municipality Date:	9/1/1993		
Local Municipality Time:	1407		
Incident Description:	Air Release		
Incident Name:	B.DOYLE		
Incident Referred To:	DRPSR		
Incident Region:	ER1		
Incident Telephone:	Office, Faxed		
Incident Date:	9/1/1993		
Incident time:	1359		
Incident ITM:	T		
Comments:	Not reported		
Date A310 Letter Printed:	Not reported		



Map ID  
 Direction  
 Distance  
 Elevation

MAP FINDINGS

Site

Database(s)

EDR ID Number  
 EPA ID Number

**AREA OF (Continued)**

**S102197333**

Date Local Authority Was Notified: Not reported  
 Date Updated: Not reported  
 Date Report Faxed to Local Authority: Not reported  
 Local Authority Notification Date: Not reported  
 Rep Receive Date: Not reported  
 Reporter Type: Not reported  
 Reporter Name: Not reported  
 Reporter Title: Not reported  
 Reporter Org: Not reported  
 Reporter Address: Not reported  
 Reporter City,St,Zip: Not reported  
 Reporter County: Not reported  
 Incident Status: Not reported  
 Incident Category: Not reported  
 Incident Source: Not reported  
 Incident Address: Not reported  
 Incident Address 2: Not reported  
 Incident City,St,Zip: Not reported  
 Incident County: Not reported  
 DEP Requested: Not reported  
 Confidential: Not reported  
 Notify Type: Not reported  
 Road Closed: Not reported  
 Direction: Not reported  
 Responsible Party: Known  
 Responsible Party Name: FRANK B ROSS & CO  
 Responsible Party Contact: Not reported  
 Responsible Party Title: Not reported  
 Responsible Party Phone: Not reported  
 Responsible Party Street: 6-10 ASH ST  
 Responsible Party County: HUDSON  
 Responsible Party City,St,Zip: JERSEY CITY, NJ  
 Memo. Of Understanding: Not reported  
 Drill/trng Exercise: Not reported  
 Hazardous: Not reported

**G55**  
**West**  
**< 1/8**  
**0.109 mi.**  
**578 ft.**

**JOHNSTON 11 ASSOCIATES LLC**  
**ASH ST / WHITON ST**  
**JERSEY CITY, NJ 07304**

**SHWS** **S108518971**  
**VCP** **N/A**

**Site 8 of 16 in cluster G**

**Relative:**  
**Higher**

SHWS:  
 Site ID: 343441  
 Status: ACTIVE  
 Home Owner: No  
 PI Number: 424755  
 X Coord Site: 614884  
 X Coord PI: Not reported  
 Y Coord Site: 685440  
 Y Coord PI: Not reported

**Actual:**  
**8 ft.**

VCP:  
 Incident Number: Not reported  
 MOA Execution Date: 5/2/2007  
 Type Of Vcp File: CURRENT  
 Pi Number: 424755

Map ID  
Direction  
Distance  
Elevation

MAP FINDINGS

Site

Database(s)

EDR ID Number  
EPA ID Number

**JOHNSTON 11 ASSOCIATES LLC (Continued)**

**S108518971**

Case Type(Case Type): MOA  
Case Contact: Department Not reported  
Case Contact Name: JACK PIRES  
Case Contact: Organization JOHNSTON 11 ASSOCIATES LLC  
Case Contact: Address: Line1 81-83 VESEY ST  
Case Contact: Address: Line2 Not reported  
Case Contact: Address: Line3 Not reported  
Case Contact City,St,Zip: Newark, NJ 07105

**G56**  
**West**  
**< 1/8**  
**0.109 mi.**  
**578 ft.**

**JOHNSTON 11 ASSOC CORP**  
**ASH ST & WHITON ST**  
**JERSEY CITY, NJ 07304**  
**Site 9 of 16 in cluster G**

**FINDS 1010174944**  
**N/A**

**Relative:**  
**Higher**

FINDS:

**Actual:**  
**8 ft.**

Registry ID: 110030010814  
Environmental Interest/Information System  
NJ-NJEMS (New Jersey - New Jersey Environmental Management System).  
The Department of Environmental Protection (NJDEP) manages large  
databases of environmental information in this integrated system.

**57**  
**East**  
**< 1/8**  
**0.112 mi.**  
**590 ft.**

**BLOCK #2145/LOT #41T**  
**AETNA ST**  
**JERSEY CITY, NJ**

**NJ Release S101208244**  
**N/A**

**Relative:**  
**Lower**

NJ Release:

**Actual:**  
**1 ft.**

Facility ID: 5270 Case Number: 96-4-9-1618-10  
Date Received: 4/9/1996 Nature of Incident: Facility  
Operator: ROB Incident Location: Not reported  
Incident Type: Not reported  
Location: Facility  
Other Location: Not reported  
Contact Name: Not reported  
Caller Name: REDACTED  
Caller Title: BEM SYSTEMS  
Caller Address: Not reported  
Caller City,St,Zip: Not reported  
Caller Telephone: Not reported  
Facility Phone: Not reported  
Incident Date: 4/9/1996 Incident Time: UNK  
Substance(s): SOIL CONTAMINATED Substance Identity: Known  
Substance Type: Liquid A310 Letter: Yes  
CAS Number: Not reported Hazrds Material: Unknown  
TCPA Chemical: No Ref. Code: 101  
COMU: 0906 Contained: Yes  
Amnt Released: UNKNOWN Release VE: Not reported  
Release Type: Terminated  
Injuries: No Facility Evacuation: No  
Public Exposure: No Firemen at Scene: No  
Police at Scene: No

Map ID  
 Direction  
 Distance  
 Elevation

MAP FINDINGS

Site

Database(s)

EDR ID Number  
 EPA ID Number

**BLOCK #2145/LOT #41T (Continued)**

**S101208244**

Contamination of:	Land	Receiving Water:	NONE
Status at Spill:	SOIL CONTAMINATION TESTING DONE ON PROPERTY CAME BACK POSITIVE. NO CLEANUP AT THIS TIME.		
NJ Spill Date:	Not reported	NJ Spill Time:	Not reported
NJ Spill Name:	Not reported	NJ Spill Title:	Not reported
NJ Spill Phone:	Not reported		
Other Date:	Not reported	Other Time:	Not reported
Other Name:	Not reported	Other Title:	Not reported
Other Telephone:	Not reported		
Public Evacuation:	No		
Assistance Requested:	No		
Wind Direction/Speed:	Not reported		
Local Municipality Notified:	Not reported		
Local Municipality Name:	JERSEY CITY		
Local Municipality Title:	CAPT. GIANEASPRO		
Local Municipality Telephone:	201-547-4271		
Local Municipality Date:	4/9/1996		
Local Municipality Time:	1625		
Incident Description:	Soil Contamination		
Incident Name:	Not reported		
Incident Referred To:	DRPSR		
Incident Region:	BFO-CAS		
Incident Telephone:	Faxed,Mailed		
Incident Date:	4/9/1996		
Incident time:	Not reported		
Incident ITM:	B		
Comments:	Not reported		
Date A310 Letter Printed:	Not reported		
Date Local Authority Was Notified:	Not reported		
Date Updated:	Not reported		
Date Report Faxed to Local Authority:	Not reported		
Local Authority Notification Date:	Not reported		
Rep Receive Date:	Not reported		
Reporter Type:	Not reported		
Reporter Name:	Not reported		
Reporter Title:	Not reported		
Reporter Org:	Not reported		
Reporter Address:	Not reported		
Reporter City, St, Zip:	Not reported		
Reporter County:	Not reported		
Incident Status:	Not reported		
Incident Category:	Not reported		
Incident Source:	Not reported		
Incident Address:	Not reported		
Incident Address 2:	Not reported		
Incident City, St, Zip:	Not reported		
Incident County:	Not reported		
DEP Requested:	Not reported		
Confidential:	Not reported		
Notify Type:	Not reported		
Road Closed:	Not reported		
Direction:	Not reported		
Responsible Party:	Suspected		
Responsible Party Name:	PITTSBURGH METALS		
Responsible Party Contact:	Not reported		
Responsible Party Title:	Not reported		
Responsible Party Phone:	Not reported		

Map ID  
Direction  
Distance  
Elevation

MAP FINDINGS

Site

Database(s)

EDR ID Number  
EPA ID Number

**BLOCK #2145/LOT #41T (Continued)**

**S101208244**

Responsible Party Street: Not reported  
Responsible Party County: HUDSON  
Responsible Party City,St,Zip: JERSEY CITY, NJ  
Memo. Of Understanding: Not reported  
Drill/trng Exercise: Not reported  
Hazardous: Not reported

**G58**  
**West**  
**< 1/8**  
**0.119 mi.**  
**626 ft.**

**BRENNAN ROBT M**  
**430 WHITON**  
**JERSEY CITY, NJ**

**EDR Historical Auto Stations** **1009102061**  
**N/A**

**Site 10 of 16 in cluster G**

**Relative:**  
**Higher**

EDR Historical Auto Stations:  
Name: BRENNAN ROBT M  
Year: 1923  
Type: AUTOMOBILE REPAIRERS

**Actual:**  
**9 ft.**

**G59**  
**West**  
**< 1/8**  
**0.119 mi.**  
**626 ft.**

**OLD CO-EMPTY AT THIS TIME**  
**430 WHITON ST**  
**JERSEY CITY, NJ**

**NJ Release** **S107107931**  
**N/A**

**Site 11 of 16 in cluster G**

**Relative:**  
**Higher**

NJ Release:  
Facility ID: 11051 Case Number: 88-12-12-0938  
Date Received: 12/12/1988 Nature of Incident: Not reported  
Operator: JIMH  
Incident Type: Not reported Incident Location: Not reported  
Location: Not reported  
Other Location: Not reported  
Contact Name: Not reported  
Caller Name: REDACTED  
Caller Title: JERSEY CITY HAZ MA  
Caller Address: Not reported  
Caller City,St,Zip: Not reported  
Caller Telephone: Not reported  
Facility Phone: N/A  
Incident Date: 12/12/1988 Incident Time: 0915  
Substance(s): DRUMS  
Substance Type: Not reported Substance Identity: Unknown  
CAS Number: Not reported A310 Letter: Not reported  
TCPA Chemical: No Hazrds Material: Unknown  
COMU: 0906 Ref. Code: 001  
Amnt Released: NONE Contained: Yes  
Release Type: Not reported Release VE: Not reported  
Injuries: No  
Public Exposure: Not reported Facility Evacuation: No  
Police at Scene: Not reported Firemen at Scene: Not reported  
Contamination of: Not reported Receiving Water: Not reported  
Status at Spill: Not reported  
NJ Spill Date: 12/12/1988 NJ Spill Time: Not reported  
NJ Spill Name: Not reported NJ Spill Title: OEM  
NJ Spill Phone: Not reported  
Other Date: Not reported Other Time: Not reported  
Other Name: Not reported Other Title: Not reported

**Actual:**  
**9 ft.**

Map ID  
Direction  
Distance  
Elevation

MAP FINDINGS

Site

Database(s)

EDR ID Number  
EPA ID Number

**OLD CO-EMPTY AT THIS TIME (Continued)**

**S107107931**

Other Telephone: Not reported  
Public Evacuation: No  
Assistance Requested: Not reported  
Wind Direction/Speed: 0  
Local Municipality Notified: Not reported  
Local Municipality Name: Not reported  
Local Municipality Title: Not reported  
Local Municipality Telephone: Not reported  
Local Municipality Date: Not reported  
Local Municipality Time: Not reported  
Incident Description: FOUND DRUMS  
Incident Name: MARK LEVINE  
Incident Referred To: DEQ  
Incident Region: ER1  
Incident Telephone: OFFICE  
Incident Date: 12/12/1988  
Incident time: 0942  
Incident ITM: T  
Incident Name: Not reported  
Incident Referred To: DEQ  
Incident Region: HQ1  
Incident Telephone: Not reported  
Incident Date: Not reported  
Incident Time: Not reported  
Incident ITM: Not reported  
Comments: Not reported  
Date A310 Letter Printed: Not reported  
Date Local Authority Was Notified: Not reported  
Date Updated: Not reported  
Date Report Faxed to Local Authority: Not reported  
Local Authority Notification Date: Not reported  
Rep Receive Date: Not reported  
Reporter Type: Not reported  
Reporter Name: Not reported  
Reporter Title: Not reported  
Reporter Org: Not reported  
Reporter Address: Not reported  
Reporter City,St,Zip: Not reported  
Reporter County: Not reported  
Incident Status: Not reported  
Incident Category: Not reported  
Incident Source: Not reported  
Incident Address: Not reported  
Incident Address 2: Not reported  
Incident City,St,Zip: Not reported  
Incident County: Not reported  
DEP Requested: Not reported  
Confidential: Not reported  
Notify Type: Not reported  
Road Closed: Not reported  
Direction: Not reported  
Responsible Party: Not reported  
Responsible Party Name: MR. BOYLAN  
Responsible Party Contact: Not reported  
Responsible Party Title: Not reported  
Responsible Party Phone: Not reported  
Responsible Party Street: 430 WHITON ST

Map ID  
Direction  
Distance  
Elevation

MAP FINDINGS

Site

Database(s)

EDR ID Number  
EPA ID Number

**OLD CO-EMPTY AT THIS TIME (Continued)**

**S107107931**

Responsible Party County: HUDSON  
Responsible Party City,St,Zip: JERSEY CITY, NJ  
Memo. Of Understanding: Not reported  
Drill/trng Exercise: Not reported  
Hazardous: Not reported

**H60  
West  
< 1/8  
0.120 mi.  
633 ft.**

**AREA OF  
MAPLE / MONITOR STS  
JERSEY CITY, NJ**

**NJ Release S102210545  
N/A**

**Site 1 of 5 in cluster H**

**Relative:  
Higher**

NJ Release:

**Actual:  
9 ft.**

Facility ID: 19986  
Date Received: 11/9/1994  
Operator: JIMH  
Incident Type: Not reported  
Location: Other  
Other Location: Not reported  
Contact Name: Not reported  
Caller Name: REDACTED  
Caller Title: JERSEY CITY INCIN  
Caller Address: Not reported  
Caller City,St,Zip: Not reported  
Caller Telephone: Not reported  
Facility Phone: Not reported  
Incident Date: 11/9/1994  
Substance(s): BLACK LIQUID, UNKNOWN LIQUID  
Substance Type: Liquid  
CAS Number: Not reported  
TCPA Chemical: Unknown  
COMU: 0906  
Amnt Released: 1 GALLON  
Release Type: Terminated  
Injuries: No  
Public Exposure: No  
Police at Scene: No  
Contamination of: Land  
Status at Spill: FOUND 2-55 GALLON POLY CONTAINERS 1 WITH SOME SPILLAGE.NO CLEANUP AT THIS TIME.  
NJ Spill Date: Not reported  
NJ Spill Name: Not reported  
NJ Spill Phone: Not reported  
Other Date: Not reported  
Other Name: Not reported  
Other Telephone: Not reported  
Public Evacuation: No  
Assistance Requested: No  
Wind Direction/Speed: Not reported  
Local Municipality Notified: Not reported  
Local Municipality Name: JERSEY CITY  
Local Municipality Title: CAPT.GIANCASTRO  
Local Municipality Telephone: 201-547-4271  
Local Municipality Date: 11/9/1994  
Local Municipality Time: 1210  
Incident Description: Abandoned Containers  
Incident Name: BRUCE DOYLE  
Incident Referred To: DRPSR

Case Number: 94-11-9-1203-04  
Nature of Incident: Other  
Incident Location: Not reported  
Incident Time: 1100  
Substance Identity: Unknown  
A310 Letter: Yes  
Hazrds Material: Unknown  
Ref. Code: 001  
Contained: Yes  
Release VE: Estimate  
Facility Evacuation: No  
Firemen at Scene: No  
Receiving Water: Not reported  
NJ Spill Time: Not reported  
NJ Spill Title: Not reported  
Other Time: Not reported  
Other Title: Not reported

Map ID  
 Direction  
 Distance  
 Elevation

MAP FINDINGS

Site

Database(s)

EDR ID Number  
 EPA ID Number

**AREA OF (Continued)**

**S102210545**

Incident Region: ER1  
 Incident Telephone: Faxed,Mailed  
 Incident Date: 11/9/1994  
 Incident time: 1208  
 Incident ITM: B  
 Comments: Not reported  
 Date A310 Letter Printed: Not reported  
 Date Local Authority Was Notified: Not reported  
 Date Updated: Not reported  
 Date Report Faxed to Local Authority: Not reported  
 Local Authority Notification Date: Not reported  
 Rep Receive Date: Not reported  
 Reporter Type: Not reported  
 Reporter Name: Not reported  
 Reporter Title: Not reported  
 Reporter Org: Not reported  
 Reporter Address: Not reported  
 Reporter City,St,Zip: Not reported  
 Reporter County: Not reported  
 Incident Status: Not reported  
 Incident Category: Not reported  
 Incident Source: Not reported  
 Incident Address: Not reported  
 Incident Address 2: Not reported  
 Incident City,St,Zip: Not reported  
 Incident County: Not reported  
 DEP Requested: Not reported  
 Confidential: Not reported  
 Notify Type: Not reported  
 Road Closed: Not reported  
 Direction: Not reported  
 Responsible Party: UnKnown  
 Responsible Party Name: Not reported  
 Responsible Party Contact: Not reported  
 Responsible Party Title: Not reported  
 Responsible Party Phone: Not reported  
 Responsible Party Street: Not reported  
 Responsible Party County: Not reported  
 Responsible Party City,St,Zip: Not reported  
 Memo. Of Understanding: Not reported  
 Drill/trng Exercise: Not reported  
 Hazardous: Not reported

**G61**      **ON STREET IN FRONT OF**  
**West**    **419 WHITON ST**  
**< 1/8**    **JERSEY CITY, NJ**  
**0.123 mi.**  
**649 ft.**    **Site 12 of 16 in cluster G**

**SPILLS**    **S102192360**  
**N/A**

**Relative:**    NJ SPILL:  
**Higher**      Facility ID:    4777  
                   Case Number: 93-3-29-0755-00  
**Actual:**      Notify Type:    Not reported  
**9 ft.**            Date Received: 3/29/1993  
                   Location:      Other  
                   Other Location: Not reported  
                   Incident Date: 3/29/1993  
                   Incident Time: 0716

Map ID  
Direction  
Distance  
Elevation

MAP FINDINGS

Site

Database(s)

EDR ID Number  
EPA ID Number

**ON STREET IN FRONT OF (Continued)**

**S102192360**

A310 Letter: No  
Ref. Code: 001  
COMU: 0906  
CAS Number: Not reported  
Hazardous: Not reported  
Incident Location: Not reported  
Facility Phone: Not reported  
Substance(s): OIL FUEL  
Substance Type: Liquid  
Substance Identity: Known  
TCPA Chemical: No  
Hazrds Material: Yes  
Amnt Released: 15 GAL  
Release VE: Estimate  
Contained: Yes  
Release Type: Continuous  
Incident Desc: Spill  
Status at Spill: TRAILER STOLEN LAST NIGHT FROM OLDBRIDGE LEFT ON STREET, LEAKING FROM UNKNOWN SPOT, CONTAINED IN BUCKETS AND WITH SAND, HUD REG H.C. ON SITE  
NJ Spill Date: Not reported  
NJ Spill Time: Not reported  
NJ Spill Name: Not reported  
NJ Spill Title: Not reported  
NJ Spill Phone: Not reported  
Other Date: Not reported  
Other Time: Not reported  
Other Name: Not reported  
Other Title: Not reported  
Other Phone: Not reported  
Injuries: No  
Public Exposure: No  
Road Closed: Not reported  
Facility Evacuation: No  
Receiving Water: Not reported  
Public Evacuation: No  
Police at Scene: Yes  
Firemen at Scene: Yes  
Contamination of: Land  
Nature of Incident: Municipal  
Wind Direction/Speed: Not reported  
Assistance Requested: No  
Memo. Of Understanding: Not reported  
Drill/trng Exercise: Not reported  
Operator: RICH  
Contact Name: Not reported  
Caller Name: REDACTED  
Caller Title: FIRE DEPT  
Caller Address: Not reported  
Caller City,St,Zip: Not reported  
Caller Phone: Not reported  
Responsible Party: UnKnown  
Responsible Party Name: Not reported  
Responsible Party Contact: Not reported  
Responsible Party Title: Not reported  
Responsible Party Telephone: Not reported  
Responsible Party Street: Not reported  
Responsible Party Municipality: Not reported



Map ID  
Direction  
Distance  
Elevation

MAP FINDINGS

Site

Database(s)

EDR ID Number  
EPA ID Number

**ON STREET IN FRONT OF (Continued)**

**S102192360**

Responsible Party State: Not reported  
Responsible Party Zip: Not reported  
Responsible City,St,Zip: Not reported  
Responsible Party County: Not reported  
Local Municipality: Not reported  
Local Municipality Name: Not reported  
Local Municipality Title: Not reported  
Local Municipality Phone: Not reported  
Local Municipality Date: Not reported  
Local Municipality Time: Not reported  
Incident Name: BRUCE DOYLE  
Incident Referred To: DRPSR  
Incident Region: ER1  
Incident Phone: Office,Faxed  
Incident Date: 3/29/1993  
Comments: Not reported  
Date A310 Letter Printed: Not reported  
Date Local Authority Was Notified: Not reported  
Date Update: Not reported  
Date Report Faxed to Local Authority: Not reported  
Local Authority Notification Date: Not reported  
Reporter Name: Not reported  
Reporter Type: Not reported  
Rep Received Date: Not reported  
Reporter Title: Not reported  
Reporter Orgzn: Not reported  
Reporter Address: Not reported  
Reporter City,St,Zip: Not reported  
Reporter County: Not reported  
Incident Type: Not reported  
Incident Status: Not reported  
Incident Category: Not reported  
Incident Source: Not reported  
Incident Address: Not reported  
Incident Address 2: Not reported  
Incident City,St,Zip: Not reported  
Incident County: Not reported  
DEP Requested: Not reported  
Confidential: Not reported

**F62**  
**East**  
**< 1/8**  
**0.124 mi.**  
**656 ft.**

**PITTSBURG METAL**  
**41-59 AETNA ST**  
**JERSEY CITY, NJ**  
**Site 2 of 5 in cluster F**

**SPILLS S105328485**  
**N/A**

**Relative:**  
**Lower**

NJ SPILL:  
Facility ID: 30556  
Case Number: 98-08-25-1014-08  
Notify Type: Municipality  
Date Received: 8/25/1998  
Location: Facility  
Other Location: Not reported  
Incident Date: 8/25/1998  
Incident Time: UNK  
A310 Letter: False  
Ref. Code: 101  
COMU: 0906

**Actual:**  
**1 ft.**

Map ID  
Direction  
Distance  
Elevation

MAP FINDINGS

Site

Database(s)

EDR ID Number  
EPA ID Number

**PITTSBURG METAL (Continued)**

**S105328485**

CAS Number: Not reported  
Hazardous: Not reported  
Incident Location: Not reported  
Facility Phone: Not reported  
Substance(s): Not reported  
Substance Type: Not reported  
Substance Identity: Not reported  
TCPA Chemical: Not reported  
Hazrds Material: Not reported  
Amnt Released: Not reported  
Release VE: Not reported  
Contained: Not reported  
Release Type: Not reported  
Incident Desc: Not reported  
Status at Spill: ONE UNKNOWN SIZE UST ABANDONED AT LOCATION. WATER IN TANK.  
INVESTIGATION IN PROGRESS.  
NJ Spill Date: Not reported  
NJ Spill Time: Not reported  
NJ Spill Name: Not reported  
NJ Spill Title: Not reported  
NJ Spill Phone: Not reported  
Other Date: Not reported  
Other Time: Not reported  
Other Name: Not reported  
Other Title: Not reported  
Other Phone: Not reported  
Injuries: No  
Public Exposure: No  
Road Closed: No  
Facility Evacuati: No  
Receiving Water: Not reported  
Public Evacuati: No  
Police at Scene: No  
Firemen at Scene: No  
Contamination of: Land  
Nature of Incident: Not reported  
Wind Direction/Speed: 0  
Assistance Requested: No  
Memo. Of Understanding: No  
Drill/trng Exercise: No  
Operator: PAT  
Contact Name: Not reported  
Caller Name: REDACTED  
Caller Title: HUDSON REG HD  
Caller Address: Not reported  
Caller City,St,Zip: Not reported  
Caller Phone: Not reported  
Responsible Party: Known  
Responsible Party Name: PME METAL & EQUIPMEN  
Responsible Party Contact: Not reported  
Responsible Party Title: Not reported  
Responsible Party Telephone: 201-435-8274  
Responsible Party Street: PO BOX 14  
Responsible Party Municipality: JERSEY CITY  
Responsible Party State: NJ  
Responsible Party Zip: Not reported  
Responsible City,St,Zip: JERSEY CITY, NJ

Map ID  
 Direction  
 Distance  
 Elevation

MAP FINDINGS

Site

Database(s)

EDR ID Number  
 EPA ID Number

**PITTSBURG METAL (Continued)**

**S105328485**

Responsible Party County: HUDSON  
 Local Municipality: -  
 Local Municipality Name: Not reported  
 Local Municipality Title: Not reported  
 Local Municipality Phone: Not reported  
 Local Municipality Date: Not reported  
 Local Municipality Time: Not reported  
 Incident Name: Not reported  
 Incident Referred To: Not reported  
 Incident Region: Not reported  
 Incident Phone: Not reported  
 Incident Date: Not reported  
 Comments: Not reported  
 Date A310 Letter Printed: Not reported  
 Date Local Authority Was Notified: Not reported  
 Date Update: Not reported  
 Date Report Faxed to Local Authority: Not reported  
 Local Authority Notification Date: Not reported  
 Reporter Name: Not reported  
 Reporter Type: Not reported  
 Rep Received Date: Not reported  
 Reporter Title: Not reported  
 Reporter Orgzn: Not reported  
 Reporter Address: Not reported  
 Reporter City,St,Zip: Not reported  
 Reporter County: Not reported  
 Incident Type: Not reported  
 Incident Status: Not reported  
 Incident Category: Not reported  
 Incident Source: Not reported  
 Incident Address: Not reported  
 Incident Address 2: Not reported  
 Incident City,St,Zip: Not reported  
 Incident County: Not reported  
 DEP Requested: Not reported  
 Confidential: Not reported

**F63**  
**East**  
**< 1/8**  
**0.124 mi.**  
**656 ft.**

**PITTSBURGH METALS & GRAPHICS**  
**41-59 AETNA STREET (FOOT)**  
**JERSEY CITY, NJ 07302**

**Site 3 of 5 in cluster F**

**CERCLIS 1000420794**  
**FINDS NJD981490295**  
**RCRA-NonGen**  
**MANIFEST**

**Relative:**  
**Lower**

CERCLIS:  
 Site ID: 0201097  
 Federal Facility: Not a Federal Facility  
 NPL Status: Not on the NPL  
 Non NPL Status: Referred to Removal - NFRAP

**Actual:**  
**1 ft.**

Site Description: Active secondary lead smelting facility with soil contamination outside of the building. HEAVY METALS, PARTICULARLY LEAD AND ANTIMONY, ARE PRESENT ON THE SITE. A STRONG POTENTIAL FOR SOIL, SURFACE WATER, AND AIR CONTAMINATION FROM HEAVY METALS EXISTS.

CERCLIS Assessment History:

Action: DISCOVERY  
 Date Started: Not reported  
 Date Completed: 6/27/1986 0:00:00

Map ID  
Direction  
Distance  
Elevation

MAP FINDINGS

Site

Database(s)

EDR ID Number  
EPA ID Number

**PITTSBURGH METALS & GRAPHICS (Continued)**

**1000420794**

Priority Level: Not reported

Action: PRELIMINARY ASSESSMENT  
Date Started: 6/27/1986 0:00:00  
Date Completed: 6/30/1986 0:00:00  
Priority Level: Low priority for further assessment

Action: SITE INSPECTION  
Date Started: 9/21/1988 0:00:00  
Date Completed: 9/28/1988 0:00:00  
Priority Level: NFRAP: No further Remedial Action planned

Action: REMOVAL  
Date Started: 4/15/1998 0:00:00  
Date Completed: 7/2/1998 0:00:00  
Priority Level: Stabilized

Action: ISSUE REQ LTTRS (104e)  
Date Started: Not reported  
Date Completed: 7/16/1998 0:00:00  
Priority Level: Not reported

Action: ISSUE REQ LTTRS (104e)  
Date Started: Not reported  
Date Completed: 7/16/1998 0:00:00  
Priority Level: Not reported

Action: REMOVAL ASSESSMENT  
Date Started: 6/15/1997 0:00:00  
Date Completed: 9/17/1998 0:00:00  
Priority Level: Not reported

Action: Public Notice Published  
Date Started: Not reported  
Date Completed: 11/30/1998 0:00:00  
Priority Level: Not reported

Action: ISSUE REQ LTTRS (104e)  
Date Started: Not reported  
Date Completed: 5/18/1999 0:00:00  
Priority Level: Not reported

Action: ISSUE REQ LTTRS (104e)  
Date Started: Not reported  
Date Completed: 5/18/1999 0:00:00  
Priority Level: Not reported

Action: ISSUE REQ LTTRS (104e)  
Date Started: Not reported  
Date Completed: 5/18/1999 0:00:00  
Priority Level: Not reported

Action: ISSUE REQ LTTRS (104e)  
Date Started: Not reported  
Date Completed: 5/18/1999 0:00:00  
Priority Level: Not reported

Map ID  
Direction  
Distance  
Elevation

MAP FINDINGS

Site

Database(s)

EDR ID Number  
EPA ID Number

**PITTSBURGH METALS & GRAPHICS (Continued)**

**1000420794**

Action:	ISSUE REQ LTTRS (104e)
Date Started:	Not reported
Date Completed:	5/18/1999 0:00:00
Priority Level:	Not reported
Action:	UNILATERAL ADMIN ORDER
Date Started:	Not reported
Date Completed:	9/28/1999 0:00:00
Priority Level:	Not reported
Action:	REMOVAL
Date Started:	9/25/1998 0:00:00
Date Completed:	5/22/2000 0:00:00
Priority Level:	Cleaned up
Action:	ISSUE REQ LTTRS (104e)
Date Started:	Not reported
Date Completed:	6/14/2002 0:00:00
Priority Level:	Not reported
Action:	ISSUE REQ LTTRS (104e)
Date Started:	Not reported
Date Completed:	8/7/2002 0:00:00
Priority Level:	Not reported
Action:	Notice Letters Issued
Date Started:	Not reported
Date Completed:	4/3/2003 0:00:00
Priority Level:	Not reported
Action:	REMOVAL NEGOTIATIONS
Date Started:	4/3/2003 0:00:00
Date Completed:	3/18/2005 0:00:00
Priority Level:	Not reported
Action:	COST RECOVERY NEGOTIATIONS
Date Started:	Not reported
Date Completed:	3/18/2005 0:00:00
Priority Level:	Not reported
Action:	ADMIN ORDER ON CONSENT
Date Started:	Not reported
Date Completed:	3/18/2005 0:00:00
Priority Level:	Not reported
Action:	Lodged By DOJ
Date Started:	Not reported
Date Completed:	11/18/2005 0:00:00
Priority Level:	Not reported
Action:	CONSENT DECREE
Date Started:	Not reported
Date Completed:	2/15/2006 0:00:00
Priority Level:	Not reported
Action:	CONSENT AGREEMENT (ADMINISTRATIVE)
Date Started:	Not reported

Map ID  
Direction  
Distance  
Elevation

MAP FINDINGS

Site

Database(s)

EDR ID Number  
EPA ID Number

**PITTSBURGH METALS & GRAPHICS (Continued)**

**1000420794**

Date Completed: 3/23/2006 0:00:00  
Priority Level: Not reported

Action: SETTLEMENT (GENERIC)  
Date Started: Not reported  
Date Completed: 5/30/2007 0:00:00  
Priority Level: Not reported

Action: JUDICIAL/CIVIL JUDGMENT  
Date Started: Not reported  
Date Completed: 1/16/2008 0:00:00  
Priority Level: Not reported

Action: JUDICIAL/CIVIL JUDGMENT  
Date Started: Not reported  
Date Completed: 1/25/2008 0:00:00  
Priority Level: Not reported

Action: JUDICIAL/CIVIL JUDGMENT  
Date Started: Not reported  
Date Completed: 10/20/2008 0:00:00  
Priority Level: Not reported

**FINDS:**

Registry ID: 110004191259

**Environmental Interest/Information System**

RCRAInfo is a national information system that supports the Resource Conservation and Recovery Act (RCRA) program through the tracking of events and activities related to facilities that generate, transport, and treat, store, or dispose of hazardous waste. RCRAInfo allows RCRA program staff to track the notification, permit, compliance, and corrective action activities required under RCRA.

CERCLIS (Comprehensive Environmental Response, Compensation, and Liability Information System) is the Superfund database that is used to support management in all phases of the Superfund program. The system contains information on all aspects of hazardous waste sites, including an inventory of sites, planned and actual site activities, and financial information.

**RCRA-NonGen:**

Date form received by agency: 01/01/2007  
Facility name: PITTSBURGH METAL-SUPERFUND SITE C/O EPA  
Facility address: 41-59 AETNA ST  
JERSEY CITY, NJ 07303  
EPA ID: NJD981490295  
Mailing address: WOODBRIDGE AVE MS211  
USEPA  
EDISON, NJ 08837  
Contact: NICK MAGRIPLES  
Contact address: WOODBRIDGE AVE MS211 USEPA  
EDISON, NJ 08837

Map ID  
Direction  
Distance  
Elevation

MAP FINDINGS

Site

Database(s)

EDR ID Number  
EPA ID Number

**PITTSBURGH METALS & GRAPHICS (Continued)**

**1000420794**

Contact country: US  
Contact telephone: (732) 906-6930  
Contact email: Not reported  
EPA Region: 02  
Classification: Non-Generator  
Description: Handler: Non-Generators do not presently generate hazardous waste

Owner/Operator Summary:

Owner/operator name: PITTSBURGH METAL & EQUIPMENT CO  
Owner/operator address: PO BOX 14  
JERSEY CITY, NJ 07303

Owner/operator country: US  
Owner/operator telephone: (516) 422-1674  
Legal status: Private  
Owner/Operator Type: Owner  
Owner/Op start date: Not reported  
Owner/Op end date: Not reported

Owner/operator name: PITTSBURGH METAL & EQUIPMENT CO  
Owner/operator address: PO BOX 14  
JERSEY CITY, NJ 07303

Owner/operator country: US  
Owner/operator telephone: (516) 422-1674  
Legal status: Private  
Owner/Operator Type: Operator  
Owner/Op start date: Not reported  
Owner/Op end date: Not reported

Handler Activities Summary:

U.S. importer of hazardous waste: Unknown  
Mixed waste (haz. and radioactive): Unknown  
Recycler of hazardous waste: No  
Transporter of hazardous waste: Unknown  
Treater, storer or disposer of HW: No  
Underground injection activity: No  
On-site burner exemption: Unknown  
Furnace exemption: Unknown  
Used oil fuel burner: No  
Used oil processor: No  
User oil refiner: No  
Used oil fuel marketer to burner: No  
Used oil Specification marketer: No  
Used oil transfer facility: No  
Used oil transporter: No  
Off-site waste receiver: Commercial status unknown

Historical Generators:

Date form received by agency: 01/01/2006  
Facility name: PITTSBURGH METAL-SUPERFUND SITE C/O EPA  
Classification: Not a generator, verified

Date form received by agency: 09/23/1995  
Facility name: PITTSBURGH METAL-SUPERFUND SITE C/O EPA  
Classification: Large Quantity Generator

Violation Status: No violations found

Map ID  
Direction  
Distance  
Elevation

MAP FINDINGS

Site

Database(s)

EDR ID Number  
EPA ID Number

**PITTSBURGH METALS & GRAPHICS (Continued)**

**1000420794**

NY MANIFEST:

EPA ID: NJD981490295  
Country: USA  
Mailing Name: USEPA REGION II - PITTSBURGH METALS  
Mailing Contact: NICK MAGRIPLES  
Mailing Address: 41-59 AETNA ST  
Mailing Address 2: Not reported  
Mailing City: JERSEY CITY  
Mailing State: NJ  
Mailing Zip: 07302  
Mailing Zip4: Not reported  
Mailing Country: USA  
Mailing Phone: 732-906-6930

Document ID: NYB9200826  
Manifest Status: Not reported  
Trans1 State ID: NYD986969947  
Trans2 State ID: Not reported  
Generator Ship Date: 12/09/1999  
Trans1 Recv Date: 12/09/1999  
Trans2 Recv Date: Not reported  
TSD Site Recv Date: 12/10/1999  
Part A Recv Date: Not reported  
Part B Recv Date: Not reported  
Generator EPA ID: NJD981490295  
Trans1 EPA ID: NYD049836679  
Trans2 EPA ID: Not reported  
TSD ID: 955TMRNJ  
Waste Code: D006 - CADMIUM 1.0 MG/L TCLP  
Quantity: 25075  
Units: K - Kilograms (2.2 pounds)  
Number of Containers: 001  
Container Type: DT - Dump trucks  
Handling Method: L Landfill.  
Specific Gravity: 01.00  
Year: 99  
Manifest Tracking Num: Not reported  
Import Ind: Not reported  
Export Ind: Not reported  
Discr Quantity Ind: Not reported  
Discr Type Ind: Not reported  
Discr Residue Ind: Not reported  
Discr Partial Reject Ind: Not reported  
Discr Full Reject Ind: Not reported  
Manifest Ref Num: Not reported  
Alt Fac RCRA Id: Not reported  
Alt Fac Sign Date: Not reported  
Mgmt Method Type Code: Not reported

Document ID: NYB9201186  
Manifest Status: Not reported  
Trans1 State ID: NYD986969947  
Trans2 State ID: Not reported  
Generator Ship Date: 12/09/1999  
Trans1 Recv Date: 12/09/1999



Map ID  
Direction  
Distance  
Elevation

MAP FINDINGS

Site

Database(s)

EDR ID Number  
EPA ID Number

**PITTSBURGH METALS & GRAPHICS (Continued)**

1000420794

Trans2 Recv Date: Not reported  
TSD Site Recv Date: 12/10/1999  
Part A Recv Date: Not reported  
Part B Recv Date: Not reported  
Generator EPA ID: NJD981490295  
Trans1 EPA ID: NYD049836679  
Trans2 EPA ID: Not reported  
TSD ID: TP42373PA  
Waste Code: B007 - OTHER MISCELLANEOUS PCB WASTES  
Quantity: 22344  
Units: K - Kilograms (2.2 pounds)  
Number of Containers: 001  
Container Type: DT - Dump trucks  
Handling Method: L Landfill.  
Specific Gravity: 01.00  
Year: 99  
Manifest Tracking Num: Not reported  
Import Ind: Not reported  
Export Ind: Not reported  
Discr Quantity Ind: Not reported  
Discr Type Ind: Not reported  
Discr Residue Ind: Not reported  
Discr Partial Reject Ind: Not reported  
Discr Full Reject Ind: Not reported  
Manifest Ref Num: Not reported  
Alt Fac RCRA Id: Not reported  
Alt Fac Sign Date: Not reported  
Mgmt Method Type Code: Not reported

Document ID: NYB9201195  
Manifest Status: Not reported  
Trans1 State ID: NYD986969947  
Trans2 State ID: Not reported  
Generator Ship Date: 12/09/1999  
Trans1 Recv Date: 12/09/1999  
Trans2 Recv Date: Not reported  
TSD Site Recv Date: 12/10/1999  
Part A Recv Date: Not reported  
Part B Recv Date: Not reported  
Generator EPA ID: NJD981490295  
Trans1 EPA ID: NYD049836679  
Trans2 EPA ID: Not reported  
TSD ID: TW07421PA  
Waste Code: B007 - OTHER MISCELLANEOUS PCB WASTES  
Quantity: 22644  
Units: K - Kilograms (2.2 pounds)  
Number of Containers: 001  
Container Type: DT - Dump trucks  
Handling Method: L Landfill.  
Specific Gravity: 01.00  
Year: 99  
Manifest Tracking Num: Not reported  
Import Ind: Not reported  
Export Ind: Not reported  
Discr Quantity Ind: Not reported  
Discr Type Ind: Not reported

Map ID  
Direction  
Distance  
Elevation

MAP FINDINGS

Site

Database(s)

EDR ID Number  
EPA ID Number

**PITTSBURGH METALS & GRAPHICS (Continued)**

1000420794

Discr Residue Ind: Not reported  
Discr Partial Reject Ind: Not reported  
Discr Full Reject Ind: Not reported  
Manifest Ref Num: Not reported  
Alt Fac RCRA Id: Not reported  
Alt Fac Sign Date: Not reported  
Mgmt Method Type Code: Not reported

Document ID: NYB9201204  
Manifest Status: Not reported  
Trans1 State ID: NYR000047524  
Trans2 State ID: Not reported  
Generator Ship Date: 12/09/1999  
Trans1 Recv Date: 12/09/1999  
Trans2 Recv Date: Not reported  
TSD Site Recv Date: 12/10/1999  
Part A Recv Date: Not reported  
Part B Recv Date: Not reported  
Generator EPA ID: NJD981490295  
Trans1 EPA ID: NYD049836679  
Trans2 EPA ID: Not reported  
TSD ID: 46221NNY  
Waste Code: B007 - OTHER MISCELLANEOUS PCB WASTES  
Quantity: 20838  
Units: K - Kilograms (2.2 pounds)  
Number of Containers: 001  
Container Type: DT - Dump trucks  
Handling Method: L Landfill.  
Specific Gravity: 01.00  
Year: 99  
Manifest Tracking Num: Not reported  
Import Ind: Not reported  
Export Ind: Not reported  
Discr Quantity Ind: Not reported  
Discr Type Ind: Not reported  
Discr Residue Ind: Not reported  
Discr Partial Reject Ind: Not reported  
Discr Full Reject Ind: Not reported  
Manifest Ref Num: Not reported  
Alt Fac RCRA Id: Not reported  
Alt Fac Sign Date: Not reported  
Mgmt Method Type Code: Not reported

Document ID: NYB9201213  
Manifest Status: Not reported  
Trans1 State ID: NYD986969947  
Trans2 State ID: Not reported  
Generator Ship Date: 12/09/1999  
Trans1 Recv Date: 12/09/1999  
Trans2 Recv Date: Not reported  
TSD Site Recv Date: 12/10/1999  
Part A Recv Date: Not reported  
Part B Recv Date: Not reported  
Generator EPA ID: NJD981490295  
Trans1 EPA ID: NYD049836679

Map ID  
Direction  
Distance  
Elevation

MAP FINDINGS

Site

Database(s)

EDR ID Number  
EPA ID Number

**PITTSBURGH METALS & GRAPHICS (Continued)**

1000420794

Trans2 EPA ID:	Not reported
TSDF ID:	21562HNY
Waste Code:	D006 - CADMIUM 1.0 MG/L TCLP
Quantity:	19360
Units:	K - Kilograms (2.2 pounds)
Number of Containers:	001
Container Type:	DT - Dump trucks
Handling Method:	L Landfill.
Specific Gravity:	01.00
Year:	99
Manifest Tracking Num:	Not reported
Import Ind:	Not reported
Export Ind:	Not reported
Discr Quantity Ind:	Not reported
Discr Type Ind:	Not reported
Discr Residue Ind:	Not reported
Discr Partial Reject Ind:	Not reported
Discr Full Reject Ind:	Not reported
Manifest Ref Num:	Not reported
Alt Fac RCRA Id:	Not reported
Alt Fac Sign Date:	Not reported
Mgmt Method Type Code:	Not reported
Document ID:	NYB9201222
Manifest Status:	Not reported
Trans1 State ID:	NY7000045724
Trans2 State ID:	Not reported
Generator Ship Date:	12/09/1999
Trans1 Recv Date:	12/09/1999
Trans2 Recv Date:	Not reported
TSD Site Recv Date:	12/10/1999
Part A Recv Date:	Not reported
Part B Recv Date:	Not reported
Generator EPA ID:	NJD981490295
Trans1 EPA ID:	NYD049836679
Trans2 EPA ID:	Not reported
TSDF ID:	207177ANY
Waste Code:	B007 - OTHER MISCELLANEOUS PCB WASTES
Quantity:	26345
Units:	K - Kilograms (2.2 pounds)
Number of Containers:	001
Container Type:	DT - Dump trucks
Handling Method:	L Landfill.
Specific Gravity:	01.00
Year:	99
Manifest Tracking Num:	Not reported
Import Ind:	Not reported
Export Ind:	Not reported
Discr Quantity Ind:	Not reported
Discr Type Ind:	Not reported
Discr Residue Ind:	Not reported
Discr Partial Reject Ind:	Not reported
Discr Full Reject Ind:	Not reported
Manifest Ref Num:	Not reported
Alt Fac RCRA Id:	Not reported
Alt Fac Sign Date:	Not reported

Map ID  
Direction  
Distance  
Elevation

MAP FINDINGS

Site

Database(s)

EDR ID Number  
EPA ID Number

**PITTSBURGH METALS & GRAPHICS (Continued)**

**1000420794**

Mgmt Method Type Code: Not reported

Document ID: NYB9201231  
Manifest Status: Not reported  
Trans1 State ID: NYR000045724  
Trans2 State ID: Not reported  
Generator Ship Date: 12/09/1999  
Trans1 Recv Date: 12/09/1999  
Trans2 Recv Date: Not reported  
TSD Site Recv Date: 12/10/1999  
Part A Recv Date: Not reported  
Part B Recv Date: Not reported  
Generator EPA ID: NJD981490295  
Trans1 EPA ID: NYD049836679  
Trans2 EPA ID: Not reported  
TSD ID: 18143HNY  
Waste Code: B007 - OTHER MISCELLANEOUS PCB WASTES  
Quantity: 30228  
Units: K - Kilograms (2.2 pounds)  
Number of Containers: 001  
Container Type: DT - Dump trucks  
Handling Method: L Landfill.  
Specific Gravity: 01.00  
Year: 99  
Manifest Tracking Num: Not reported  
Import Ind: Not reported  
Export Ind: Not reported  
Discr Quantity Ind: Not reported  
Discr Type Ind: Not reported  
Discr Residue Ind: Not reported  
Discr Partial Reject Ind: Not reported  
Discr Full Reject Ind: Not reported  
Manifest Ref Num: Not reported  
Alt Fac RCRA Id: Not reported  
Alt Fac Sign Date: Not reported  
Mgmt Method Type Code: Not reported

Document ID: NYB9201249  
Manifest Status: Not reported  
Trans1 State ID: NYD046765574  
Trans2 State ID: Not reported  
Generator Ship Date: 12/09/1999  
Trans1 Recv Date: 12/09/1999  
Trans2 Recv Date: Not reported  
TSD Site Recv Date: 12/10/1999  
Part A Recv Date: Not reported  
Part B Recv Date: Not reported  
Generator EPA ID: NJD981490295  
Trans1 EPA ID: NYD049836679  
Trans2 EPA ID: Not reported  
TSD ID: 3165A1NY  
Waste Code: B007 - OTHER MISCELLANEOUS PCB WASTES  
Quantity: 24639  
Units: K - Kilograms (2.2 pounds)  
Number of Containers: 001

Map ID  
Direction  
Distance  
Elevation

MAP FINDINGS

Site

Database(s)

EDR ID Number  
EPA ID Number

**PITTSBURGH METALS & GRAPHICS (Continued)**

1000420794

Container Type: DT - Dump trucks  
Handling Method: L Landfill.  
Specific Gravity: 01.00  
Year: 99  
Manifest Tracking Num: Not reported  
Import Ind: Not reported  
Export Ind: Not reported  
Discr Quantity Ind: Not reported  
Discr Type Ind: Not reported  
Discr Residue Ind: Not reported  
Discr Partial Reject Ind: Not reported  
Discr Full Reject Ind: Not reported  
Manifest Ref Num: Not reported  
Alt Fac RCRA Id: Not reported  
Alt Fac Sign Date: Not reported  
Mgmt Method Type Code: Not reported

Document ID: NYB9201258  
Manifest Status: Not reported  
Trans1 State ID: NYD046765574  
Trans2 State ID: Not reported  
Generator Ship Date: 12/09/1999  
Trans1 Recv Date: 12/09/1999  
Trans2 Recv Date: Not reported  
TSD Site Recv Date: 12/10/1999  
Part A Recv Date: Not reported  
Part B Recv Date: Not reported  
Generator EPA ID: NJD981490295  
Trans1 EPA ID: NYD049836679  
Trans2 EPA ID: Not reported  
TSD ID: 2216A2NY  
Waste Code: B007 - OTHER MISCELLANEOUS PCB WASTES  
Quantity: 23578  
Units: K - Kilograms (2.2 pounds)  
Number of Containers: 001  
Container Type: DT - Dump trucks  
Handling Method: L Landfill.  
Specific Gravity: 01.00  
Year: 99  
Manifest Tracking Num: Not reported  
Import Ind: Not reported  
Export Ind: Not reported  
Discr Quantity Ind: Not reported  
Discr Type Ind: Not reported  
Discr Residue Ind: Not reported  
Discr Partial Reject Ind: Not reported  
Discr Full Reject Ind: Not reported  
Manifest Ref Num: Not reported  
Alt Fac RCRA Id: Not reported  
Alt Fac Sign Date: Not reported  
Mgmt Method Type Code: Not reported

Document ID: NYB9201267  
Manifest Status: Not reported  
Trans1 State ID: PAD987347515

Map ID  
Direction  
Distance  
Elevation

MAP FINDINGS

Site

Database(s)

EDR ID Number  
EPA ID Number

**PITTSBURGH METALS & GRAPHICS (Continued)**

**1000420794**

Trans2 State ID: Not reported  
Generator Ship Date: 12/09/1999  
Trans1 Recv Date: 12/09/1999  
Trans2 Recv Date: Not reported  
TSD Site Recv Date: 12/10/1999  
Part A Recv Date: Not reported  
Part B Recv Date: Not reported  
Generator EPA ID: NJD981490295  
Trans1 EPA ID: NYD049836679  
Trans2 EPA ID: Not reported  
TSD ID: TW97759PA  
Waste Code: B007 - OTHER MISCELLANEOUS PCB WASTES  
Quantity: 23787  
Units: K - Kilograms (2.2 pounds)  
Number of Containers: 001  
Container Type: DT - Dump trucks  
Handling Method: L Landfill.  
Specific Gravity: 01.00  
Year: 99  
Manifest Tracking Num: Not reported  
Import Ind: Not reported  
Export Ind: Not reported  
Discr Quantity Ind: Not reported  
Discr Type Ind: Not reported  
Discr Residue Ind: Not reported  
Discr Partial Reject Ind: Not reported  
Discr Full Reject Ind: Not reported  
Manifest Ref Num: Not reported  
Alt Fac RCRA Id: Not reported  
Alt Fac Sign Date: Not reported  
Mgmt Method Type Code: Not reported

Document ID: NYB9201276  
Manifest Status: Not reported  
Trans1 State ID: PAD987347515  
Trans2 State ID: Not reported  
Generator Ship Date: 12/07/1999  
Trans1 Recv Date: 12/07/1999  
Trans2 Recv Date: Not reported  
TSD Site Recv Date: 12/08/1999  
Part A Recv Date: Not reported  
Part B Recv Date: Not reported  
Generator EPA ID: NJD981490295  
Trans1 EPA ID: NYD049836679  
Trans2 EPA ID: Not reported  
TSD ID: PAXF37958  
Waste Code: B007 - OTHER MISCELLANEOUS PCB WASTES  
Quantity: 23723  
Units: K - Kilograms (2.2 pounds)  
Number of Containers: 001  
Container Type: DT - Dump trucks  
Handling Method: L Landfill.  
Specific Gravity: 01.00  
Year: 99  
Manifest Tracking Num: Not reported  
Import Ind: Not reported

Map ID  
Direction  
Distance  
Elevation

MAP FINDINGS

Site

Database(s)

EDR ID Number  
EPA ID Number

**PITTSBURGH METALS & GRAPHICS (Continued)**

**1000420794**

Export Ind: Not reported  
Discr Quantity Ind: Not reported  
Discr Type Ind: Not reported  
Discr Residue Ind: Not reported  
Discr Partial Reject Ind: Not reported  
Discr Full Reject Ind: Not reported  
Manifest Ref Num: Not reported  
Alt Fac RCRA Id: Not reported  
Alt Fac Sign Date: Not reported  
Mgmt Method Type Code: Not reported

Document ID: NYB9201285  
Manifest Status: Not reported  
Trans1 State ID: PAD987347515  
Trans2 State ID: Not reported  
Generator Ship Date: 12/07/1999  
Trans1 Recv Date: 12/07/1999  
Trans2 Recv Date: Not reported  
TSD Site Recv Date: 12/08/1999  
Part A Recv Date: Not reported  
Part B Recv Date: Not reported  
Generator EPA ID: NJD981490295  
Trans1 EPA ID: NYD049836679  
Trans2 EPA ID: Not reported  
TSD ID: TW97759PA  
Waste Code: B007 - OTHER MISCELLANEOUS PCB WASTES  
Quantity: 22761  
Units: K - Kilograms (2.2 pounds)  
Number of Containers: 001  
Container Type: DT - Dump trucks  
Handling Method: L Landfill.  
Specific Gravity: 01.00  
Year: 99  
Manifest Tracking Num: Not reported  
Import Ind: Not reported  
Export Ind: Not reported  
Discr Quantity Ind: Not reported  
Discr Type Ind: Not reported  
Discr Residue Ind: Not reported  
Discr Partial Reject Ind: Not reported  
Discr Full Reject Ind: Not reported  
Manifest Ref Num: Not reported  
Alt Fac RCRA Id: Not reported  
Alt Fac Sign Date: Not reported  
Mgmt Method Type Code: Not reported

Document ID: NYB9201087  
Manifest Status: Not reported  
Trans1 State ID: NYR000045724  
Trans2 State ID: Not reported  
Generator Ship Date: 12/10/1999  
Trans1 Recv Date: 12/10/1999  
Trans2 Recv Date: Not reported  
TSD Site Recv Date: 12/13/1999  
Part A Recv Date: Not reported

Map ID  
Direction  
Distance  
Elevation

MAP FINDINGS

Site

Database(s)

EDR ID Number  
EPA ID Number

**PITTSBURGH METALS & GRAPHICS (Continued)**

**1000420794**

Part B Recv Date: Not reported  
Generator EPA ID: NJD981490295  
Trans1 EPA ID: NYD049836679  
Trans2 EPA ID: Not reported  
TSD ID: 23384HNY  
Waste Code: D006 - CADMIUM 1.0 MG/L TCLP  
Quantity: 25129  
Units: K - Kilograms (2.2 pounds)  
Number of Containers: 001  
Container Type: DT - Dump trucks  
Handling Method: T Chemical, physical, or biological treatment.  
Specific Gravity: 01.00  
Year: 99  
Manifest Tracking Num: Not reported  
Import Ind: Not reported  
Export Ind: Not reported  
Discr Quantity Ind: Not reported  
Discr Type Ind: Not reported  
Discr Residue Ind: Not reported  
Discr Partial Reject Ind: Not reported  
Discr Full Reject Ind: Not reported  
Manifest Ref Num: Not reported  
Alt Fac RCRA Id: Not reported  
Alt Fac Sign Date: Not reported  
Mgmt Method Type Code: Not reported

Document ID: NYB9201096  
Manifest Status: Not reported  
Trans1 State ID: NYD986969947  
Trans2 State ID: Not reported  
Generator Ship Date: 12/10/1999  
Trans1 Recv Date: 12/10/1999  
Trans2 Recv Date: Not reported  
TSD Site Recv Date: 12/13/1999  
Part A Recv Date: Not reported  
Part B Recv Date: Not reported  
Generator EPA ID: NJD981490295  
Trans1 EPA ID: NYD049836679  
Trans2 EPA ID: Not reported  
TSD ID: 20889NNY  
Waste Code: D006 - CADMIUM 1.0 MG/L TCLP  
Quantity: 21609  
Units: K - Kilograms (2.2 pounds)  
Number of Containers: 001  
Container Type: DT - Dump trucks  
Handling Method: T Chemical, physical, or biological treatment.  
Specific Gravity: 01.00  
Year: 99  
Manifest Tracking Num: Not reported  
Import Ind: Not reported  
Export Ind: Not reported  
Discr Quantity Ind: Not reported  
Discr Type Ind: Not reported  
Discr Residue Ind: Not reported  
Discr Partial Reject Ind: Not reported  
Discr Full Reject Ind: Not reported



Map ID  
Direction  
Distance  
Elevation

MAP FINDINGS

Site

Database(s)

EDR ID Number  
EPA ID Number

**PITTSBURGH METALS & GRAPHICS (Continued)**

1000420794

Manifest Ref Num: Not reported  
Alt Fac RCRA Id: Not reported  
Alt Fac Sign Date: Not reported  
Mgmt Method Type Code: Not reported

Document ID: NYB9201105  
Manifest Status: Not reported  
Trans1 State ID: NYD986969947  
Trans2 State ID: Not reported  
Generator Ship Date: 12/10/1999  
Trans1 Recv Date: 12/10/1999  
Trans2 Recv Date: Not reported  
TSD Site Recv Date: 12/13/1999  
Part A Recv Date: Not reported  
Part B Recv Date: Not reported  
Generator EPA ID: NJD981490295  
Trans1 EPA ID: NYD049836679  
Trans2 EPA ID: Not reported  
TSD ID: 73569JNY  
Waste Code: D006 - CADMIUM 1.0 MG/L TCLP  
Quantity: 23623  
Units: K - Kilograms (2.2 pounds)  
Number of Containers: 001  
Container Type: DT - Dump trucks  
Handling Method: T Chemical, physical, or biological treatment.  
Specific Gravity: 01.00  
Year: 99  
Manifest Tracking Num: Not reported  
Import Ind: Not reported  
Export Ind: Not reported  
Discr Quantity Ind: Not reported  
Discr Type Ind: Not reported  
Discr Residue Ind: Not reported  
Discr Partial Reject Ind: Not reported  
Discr Full Reject Ind: Not reported  
Manifest Ref Num: Not reported  
Alt Fac RCRA Id: Not reported  
Alt Fac Sign Date: Not reported  
Mgmt Method Type Code: Not reported

Document ID: NYB9201114  
Manifest Status: Not reported  
Trans1 State ID: NYD986969947  
Trans2 State ID: Not reported  
Generator Ship Date: 12/10/1999  
Trans1 Recv Date: 12/10/1999  
Trans2 Recv Date: Not reported  
TSD Site Recv Date: 12/13/1999  
Part A Recv Date: Not reported  
Part B Recv Date: Not reported  
Generator EPA ID: NJD981490295  
Trans1 EPA ID: NYD049836679  
Trans2 EPA ID: Not reported  
TSD ID: 146920ANY  
Waste Code: D006 - CADMIUM 1.0 MG/L TCLP

Map ID  
Direction  
Distance  
Elevation

MAP FINDINGS

Site

Database(s)

EDR ID Number  
EPA ID Number

**PITTSBURGH METALS & GRAPHICS (Continued)**

**1000420794**

Quantity: 21637  
Units: K - Kilograms (2.2 pounds)  
Number of Containers: 001  
Container Type: DT - Dump trucks  
Handling Method: T Chemical, physical, or biological treatment.  
Specific Gravity: 01.00  
Year: 99  
Manifest Tracking Num: Not reported  
Import Ind: Not reported  
Export Ind: Not reported  
Discr Quantity Ind: Not reported  
Discr Type Ind: Not reported  
Discr Residue Ind: Not reported  
Discr Partial Reject Ind: Not reported  
Discr Full Reject Ind: Not reported  
Manifest Ref Num: Not reported  
Alt Fac RCRA Id: Not reported  
Alt Fac Sign Date: Not reported  
Mgmt Method Type Code: Not reported

Document ID: NYB9201123  
Manifest Status: Not reported  
Trans1 State ID: NYD986969947  
Trans2 State ID: Not reported  
Generator Ship Date: 12/09/1999  
Trans1 Recv Date: 12/09/1999  
Trans2 Recv Date: Not reported  
TSD Site Recv Date: 12/10/1999  
Part A Recv Date: Not reported  
Part B Recv Date: Not reported  
Generator EPA ID: NJD981490295  
Trans1 EPA ID: NYD049836679  
Trans2 EPA ID: Not reported  
TSD ID: 58945MNY  
Waste Code: B007 - OTHER MISCELLANEOUS PCB WASTES  
Quantity: 18942  
Units: K - Kilograms (2.2 pounds)  
Number of Containers: 001  
Container Type: DT - Dump trucks  
Handling Method: L Landfill.  
Specific Gravity: 01.00  
Year: 99  
Manifest Tracking Num: Not reported  
Import Ind: Not reported  
Export Ind: Not reported  
Discr Quantity Ind: Not reported  
Discr Type Ind: Not reported  
Discr Residue Ind: Not reported  
Discr Partial Reject Ind: Not reported  
Discr Full Reject Ind: Not reported  
Manifest Ref Num: Not reported  
Alt Fac RCRA Id: Not reported  
Alt Fac Sign Date: Not reported  
Mgmt Method Type Code: Not reported

Map ID  
Direction  
Distance  
Elevation

MAP FINDINGS

Site

Database(s)

EDR ID Number  
EPA ID Number

**PITTSBURGH METALS & GRAPHICS (Continued)**

1000420794

Document ID: NYB9201132  
Manifest Status: Not reported  
Trans1 State ID: PAD987347515  
Trans2 State ID: Not reported  
Generator Ship Date: 12/09/1999  
Trans1 Recv Date: 12/09/1999  
Trans2 Recv Date: Not reported  
TSD Site Recv Date: 12/10/1999  
Part A Recv Date: Not reported  
Part B Recv Date: Not reported  
Generator EPA ID: NJD981490295  
Trans1 EPA ID: NYD049836679  
Trans2 EPA ID: Not reported  
TSD ID: XG06117PA  
Waste Code: B007 - OTHER MISCELLANEOUS PCB WASTES  
Quantity: 21156  
Units: K - Kilograms (2.2 pounds)  
Number of Containers: 001  
Container Type: DT - Dump trucks  
Handling Method: L Landfill.  
Specific Gravity: 01.00  
Year: 99  
Manifest Tracking Num: Not reported  
Import Ind: Not reported  
Export Ind: Not reported  
Discr Quantity Ind: Not reported  
Discr Type Ind: Not reported  
Discr Residue Ind: Not reported  
Discr Partial Reject Ind: Not reported  
Discr Full Reject Ind: Not reported  
Manifest Ref Num: Not reported  
Alt Fac RCRA Id: Not reported  
Alt Fac Sign Date: Not reported  
Mgmt Method Type Code: Not reported

Document ID: NYB9201141  
Manifest Status: Not reported  
Trans1 State ID: PAD987347515  
Trans2 State ID: Not reported  
Generator Ship Date: 12/09/1999  
Trans1 Recv Date: 12/09/1999  
Trans2 Recv Date: Not reported  
TSD Site Recv Date: 12/10/1999  
Part A Recv Date: Not reported  
Part B Recv Date: Not reported  
Generator EPA ID: NJD981490295  
Trans1 EPA ID: NYD049836679  
Trans2 EPA ID: Not reported  
TSD ID: 62846HNY  
Waste Code: B007 - OTHER MISCELLANEOUS PCB WASTES  
Quantity: 21419  
Units: K - Kilograms (2.2 pounds)  
Number of Containers: 001  
Container Type: DT - Dump trucks  
Handling Method: L Landfill.  
Specific Gravity: 01.00

Map ID  
Direction  
Distance  
Elevation

MAP FINDINGS

Site

Database(s)

EDR ID Number  
EPA ID Number

**PITTSBURGH METALS & GRAPHICS (Continued)**

**1000420794**

Year: 99  
Manifest Tracking Num: Not reported  
Import Ind: Not reported  
Export Ind: Not reported  
Discr Quantity Ind: Not reported  
Discr Type Ind: Not reported  
Discr Residue Ind: Not reported  
Discr Partial Reject Ind: Not reported  
Discr Full Reject Ind: Not reported  
Manifest Ref Num: Not reported  
Alt Fac RCRA Id: Not reported  
Alt Fac Sign Date: Not reported  
Mgmt Method Type Code: Not reported

Document ID: NYB9201159  
Manifest Status: Not reported  
Trans1 State ID: NYR000045724  
Trans2 State ID: Not reported  
Generator Ship Date: 12/09/1999  
Trans1 Recv Date: 12/09/1999  
Trans2 Recv Date: Not reported  
TSD Site Recv Date: 12/10/1999  
Part A Recv Date: Not reported  
Part B Recv Date: Not reported  
Generator EPA ID: NJD981490295  
Trans1 EPA ID: NYD049836679  
Trans2 EPA ID: Not reported  
TSD ID: 98834FNY  
Waste Code: D006 - CADMIUM 1.0 MG/L TCLP  
Quantity: 19369  
Units: K - Kilograms (2.2 pounds)  
Number of Containers: 001  
Container Type: DT - Dump trucks  
Handling Method: L Landfill.  
Specific Gravity: 01.00  
Year: 99  
Manifest Tracking Num: Not reported  
Import Ind: Not reported  
Export Ind: Not reported  
Discr Quantity Ind: Not reported  
Discr Type Ind: Not reported  
Discr Residue Ind: Not reported  
Discr Partial Reject Ind: Not reported  
Discr Full Reject Ind: Not reported  
Manifest Ref Num: Not reported  
Alt Fac RCRA Id: Not reported  
Alt Fac Sign Date: Not reported  
Mgmt Method Type Code: Not reported

[Click this hyperlink](#) while viewing on your computer to access  
10 additional NY\_MANIFEST: record(s) in the EDR Site Report.

Map ID  
Direction  
Distance  
Elevation

MAP FINDINGS

Site

Database(s)

EDR ID Number  
EPA ID Number

F64  
East  
< 1/8  
0.124 mi.  
656 ft.

**PITTSBURGH METALS & GRAPHICS**  
41-59 AETNA STREET JERSEY CITY NJ 07303  
JERSEY CITY, NJ 07303

ICIS 1011624389  
N/A

Site 4 of 5 in cluster F

Relative:  
Lower

ICIS:

Enforcement Action ID: 02-2005-2007  
FRS ID: 110004191259  
Program ID: CERCLIS NJD981490295  
Action Name: A. DEMAREST CO., ET AL.  
Facility Name: PITTSBURGH METALS & GRAPHICS  
Facility Address: 41-59 AETNA STREET JERSEY CITY NJ 07303  
JERSEY CITY, New Jersey 07303  
Enforcement Action Type: CERCLA 122G1A Agrmt For De Minimus Cr  
Facility County: Hudson  
EPA Region #: 3

Actual:  
1 ft.

Enforcement Action ID: 02-2005-2007  
FRS ID: 110004191259  
Program ID: FRS 110004191259  
Action Name: A. DEMAREST CO., ET AL.  
Facility Name: PITTSBURGH METALS & GRAPHICS  
Facility Address: 41-59 AETNA STREET JERSEY CITY NJ 07303  
JERSEY CITY, New Jersey 07303  
Enforcement Action Type: CERCLA 122G1A Agrmt For De Minimus Cr  
Facility County: Hudson  
EPA Region #: 3

Enforcement Action ID: 02-2005-2007  
FRS ID: 110004191259  
Program ID: RCRAINFO NJD981490295  
Action Name: A. DEMAREST CO., ET AL.  
Facility Name: PITTSBURGH METAL-SUPERFUND SITE C/O EPA  
Facility Address: 41-59 AETNA STREET JERSEY CITY NJ 07303  
JERSEY CITY, New Jersey 07303  
Enforcement Action Type: CERCLA 122G1A Agrmt For De Minimus Cr  
Facility County: Hudson  
EPA Region #: 3

Program ID: CERCLIS NJD981490295  
Facility Name: PITTSBURGH METALS & GRAPHICS  
Address: 41-59 AETNA STREET  
Tribal Indicator: N  
Fed Facility: Not reported  
NAIC Code: Not reported  
SIC Code: Not reported

Program ID: FRS 110004191259  
Facility Name: PITTSBURGH METALS & GRAPHICS  
Address: 41-59 AETNA STREET  
Tribal Indicator: N  
Fed Facility: Not reported  
NAIC Code: Not reported  
SIC Code: Not reported

Program ID: RCRAINFO NJD981490295  
Facility Name: PITTSBURGH METALS & GRAPHICS

Map ID  
Direction  
Distance  
Elevation

MAP FINDINGS

Site

Database(s)

EDR ID Number  
EPA ID Number

**PITTSBURGH METALS & GRAPHICS (Continued)**

**1011624389**

Address: 41-59 AETNA STREET  
Tribal Indicator: N  
Fed Facility: Not reported  
NAIC Code: Not reported  
SIC Code: Not reported

**G65**  
**West**  
**< 1/8**  
**0.124 mi.**  
**657 ft.**

**CENTRAL WET WASH LAUNDRY**  
**426 WHITON**  
**JERSEY CITY, NJ**

**EDR Historical Cleaners**

**1009207819**  
**N/A**

**Site 13 of 16 in cluster G**

**Relative:**  
**Higher**

EDR Historical Cleaners:  
Name: CENTRAL WET WASH LAUNDRY  
Year: 1923  
Type: LAUNDRIES

**Actual:**  
**9 ft.**

**F66**  
**East**  
**1/8-1/4**  
**0.131 mi.**  
**691 ft.**

**SUMMIT METALS INC.**  
**36-44 AETNA STREET**  
**JERSEY CITY, NJ 07304**

**CERC-NFRAP**

**1003863467**  
**NJD981187016**

**Site 5 of 5 in cluster F**

**Relative:**  
**Lower**

CERC-NFRAP:  
Site ID: 0201090  
Federal Facility: Not a Federal Facility  
NPL Status: Not on the NPL  
Non NPL Status: NFRAP

**Actual:**  
**1 ft.**

**CERCLIS-NFRAP Assessment History:**

Action: DISCOVERY  
Date Started: Not reported  
Date Completed: 01/15/1986  
Priority Level: Not reported

Action: PRELIMINARY ASSESSMENT  
Date Started: Not reported  
Date Completed: 02/15/1986  
Priority Level: Low priority for further assessment

Action: SITE INSPECTION  
Date Started: 02/20/1986  
Date Completed: 03/20/1986  
Priority Level: NFRAP: No further Remedial Action planned

Action: SH  
Date Started: 02/02/1995  
Date Completed: 05/24/1995  
Priority Level: NFRAP: No further Remedial Action planned

Action: ARCHIVE SITE  
Date Started: Not reported  
Date Completed: 01/31/1997  
Priority Level: Not reported

Map ID  
 Direction  
 Distance  
 Elevation

MAP FINDINGS

Site

Database(s)

EDR ID Number  
 EPA ID Number

**G67**      **LAFAYETTE CARPET CLEANING WORKS**      **EDR Historical Cleaners**      **1009209296**  
**West**      **420 WHITON**           **N/A**  
**1/8-1/4**      **JERSEY CITY, NJ**  
**0.133 mi.**  
**704 ft.**      **Site 14 of 16 in cluster G**

**Relative:**      EDR Historical Cleaners:  
**Higher**      Name:      LAFAYETTE CARPET CLEANING WORKS  
                     Year:      1923  
**Actual:**      Type:      CARPET CLEANERS  
**9 ft.**

Name:      LAFAYETTE CARPET CLEANING WORKS  
 Year:      1926  
 Type:      CARPET CLEANERS

**I68**      **SENIOR LIVING CENTER**      **NJ Release**      **S106590909**  
**WNW**      **471-489 PACIFIC AVE**      **VCP**      **N/A**  
**1/8-1/4**      **JERSEY CITY, NJ 07306**  
**0.134 mi.**  
**705 ft.**      **Site 1 of 5 in cluster I**

**Relative:**      NJ Release:  
**Higher**      Facility ID:      44988      Case Number:      03-01-17-0524-24  
                     Date Received:      1/17/2003      Nature of Incident:      Not reported  
**Actual:**      Operator:      Not reported  
**8 ft.**      Incident Type:      MOA      Incident Location:      SENIOR LIVING CENTER  
                     Location:      Not reported  
                     Other Location:      Not reported  
                     Contact Name:      Not reported  
                     Caller Name:      Not reported  
                     Caller Title:      Not reported  
                     Caller Address:      Not reported  
                     Caller City,St,Zip:      Not reported  
                     Caller Telephone:      Not reported  
                     Facility Phone:      Not reported  
                     Incident Date:      1/17/2003      Incident Time:      Not reported  
                     Substance(s):      Not reported      Substance Identity:      Not reported  
                     Substance Type:      Not reported      A310 Letter:      Not reported  
                     CAS Number:      Not reported      Hazrds Material:      Not reported  
                     TCPA Chemical:      Not reported      Ref. Code:      Not reported  
                     COMU:      Not reported      Contained:      Not reported  
                     Amnt Released:      Not reported      Release VE:      Not reported  
                     Release Type:      Not reported  
                     Injuries:      Not reported  
                     Public Exposure:      Not reported      Facility Evacuation:      Not reported  
                     Police at Scene:      Not reported      Firemen at Scene:      Not reported  
                     Contamination of:      Not reported      Receiving Water:      Not reported  
                     Status at Spill:      Not reported  
                     NJ Spill Date:      Not reported      NJ Spill Time:      Not reported  
                     NJ Spill Name:      Not reported      NJ Spill Title:      Not reported  
                     NJ Spill Phone:      Not reported  
                     Other Date:      Not reported      Other Time:      Not reported  
                     Other Name:      Not reported      Other Title:      Not reported  
                     Other Telephone:      Not reported  
                     Public Evacuation:      Not reported  
                     Assistance Requested:      Not reported  
                     Wind Direction/Speed:      Not reported  
                     Local Municipality Notified:      Not reported  
                     Local Municipality Name:      Not reported  
                     Local Municipality Title:      Not reported

Map ID  
Direction  
Distance  
Elevation

MAP FINDINGS

Site

Database(s)

EDR ID Number  
EPA ID Number

**SENIOR LIVING CENTER (Continued)**

**S106590909**

Local Municipality Telephone: Not reported  
Local Municipality Date: Not reported  
Local Municipality Time: Not reported  
Incident Description: Not reported  
Incident Name: Not reported  
Incident Referred To: Not reported  
Incident Region: Not reported  
Incident Telephone: Not reported  
Incident Date: Not reported  
Incident time: Not reported  
Incident ITM: Not reported  
Comments: Not reported  
Date A310 Letter Printed: Not reported  
Date Local Authority Was Notified: Not reported  
Date Updated: Not reported  
Date Report Faxed to Local Authority: Not reported  
Local Authority Notification Date: Not reported  
Rep Receive Date: 1/17/2003  
Reporter Type: DEP Employee  
Reporter Name: REDACTED  
Reporter Title: Not reported  
Reporter Org: NJDEP BF0 INCA  
Reporter Address: Not reported  
Reporter City,St,Zip: Not reported  
Reporter County: Not reported  
Incident Status: Terminated  
Incident Category: Not reported  
Incident Source: Not reported  
Incident Address: Not reported  
Incident Address 2: Not reported  
Incident City,St,Zip: Not reported  
Incident County: Not reported  
DEP Requested: Not reported  
Confidential: Not reported  
Notify Type: Not reported  
Road Closed: Not reported  
Direction: Not reported  
Responsible Party: Not reported  
Responsible Party Name: Not reported  
Responsible Party Contact: Not reported  
Responsible Party Title: Not reported  
Responsible Party Phone: Not reported  
Responsible Party Street: Not reported  
Responsible Party County: Not reported  
Responsible Party City,St,Zip: Not reported  
Memo. Of Understanding: Not reported  
Drill/trng Exercise: Not reported  
Hazardous: Not reported

VCP:

Incident Number: 03-01-17-0524-24  
MOA Execution Date: 1/27/2003  
Type Of Vcp File: HISTORICAL  
Pi Number: Not reported  
Case Type(Case Type): Not reported  
Case Contact: Department Not reported  
Case Contact Name: Not reported



Map ID  
Direction  
Distance  
Elevation

MAP FINDINGS

Site

Database(s)

EDR ID Number  
EPA ID Number

**SENIOR LIVING CENTER (Continued)**

**S106590909**

Case Contact: Organization Jersey City Housing Authority  
Case Contact: Address: Line1 Not reported  
Case Contact: Address: Line2 Not reported  
Case Contact: Address: Line3 Not reported  
Case Contact City,St,Zip: Not reported

**J69**  
**NNE**  
**1/8-1/4**  
**0.140 mi.**  
**741 ft.**

**S MORENA & SONS INC**  
**48 GILCHRIST ST**  
**JERSEY CITY, NJ 07302**

**UST U000362380**  
**N/A**

**Site 1 of 2 in cluster J**

**Relative:**  
**Higher**

UST:

**Actual:**  
**8 ft.**

Facility ID: 013066  
Owner Name: JOSEPH MORENA SR  
Organization: JOSEPH MORENA SR  
Contact Type(UST Reg): Tank Owner  
Contact Address (UST Reg): 48 GILCHRIST ST  
Contact Address 2 (UST Reg): Not reported  
Contact City,St,Zip (UST Reg): Jersey City, NJ 07302  
Owner Name: Not Identified Not Identified  
Organization: Not Identified  
Contact Type(UST Reg): Facility Operator  
Contact Address (UST Reg): Not reported  
Contact Address 2 (UST Reg): Not reported  
Contact City,St,Zip (UST Reg): Not reported

Tank Id: TANK-1  
Tank Number: 1  
Tank Contents: Unleaded Gasoline  
Tank Size: 0  
Install Date: 1/1/1987  
Tank Compliance: No  
**Tank Status: In-use**  
Overfill: No  
Tank Status Date: 1/1/1987  
Compliance Monitoring?: No  
Overfill Protection: No  
Spill Containment: No  
Tank Wellhead Protection: Not reported

TANK MONITOR DATA:

Monitor Tank / Pipe: Pipe  
Monitor Type: None  
Monitor Tank / Pipe: Tank  
Monitor Type: None

TANK DETAIL:

Tankpipe Tank / Pipe: Tank  
Tankpipe Construction Type: Bare steel  
Tankpipe Tank / Pipe: Pipe  
Tankpipe Construction Type: Other

Tank Id: TANK-2  
Tank Number: 2  
Tank Contents: Medium Diesel Fuel (No. 2-D)  
Tank Size: 0  
Install Date: 1/1/1967  
Tank Compliance: No

Map ID  
Direction  
Distance  
Elevation

MAP FINDINGS

Site

Database(s)

EDR ID Number  
EPA ID Number

**S MORENA & SONS INC (Continued)**

**U000362380**

**Tank Status:** In-use  
Overfill: No  
Tank Status Date: 1/1/1967  
Compliance Monitoring?: No  
Overfill Protection: No  
Spill Containment: No  
Tank Wellhead Protection: Not reported

TANK MONITOR DATA:  
Monitor Tank / Pipe: Tank  
Monitor Type: None  
Monitor Tank / Pipe: Pipe  
Monitor Type: None

TANK DETAIL:  
Tankpipe Tank / Pipe: Tank  
Tankpipe Construction Type: Bare steel  
Tankpipe Tank / Pipe: Pipe  
Tankpipe Construction Type: Bare steel

Tank Id: TANK-3  
Tank Number: 3  
Tank Contents: Medium Diesel Fuel (No. 2-D)  
Tank Size: 0  
Install Date: 1/1/1967  
Tank Compliance: No

**Tank Status:** In-use  
Overfill: No  
Tank Status Date: 1/1/1967  
Compliance Monitoring?: No  
Overfill Protection: No  
Spill Containment: No  
Tank Wellhead Protection: Not reported

TANK MONITOR DATA:  
Monitor Tank / Pipe: Pipe  
Monitor Type: None  
Monitor Tank / Pipe: Tank  
Monitor Type: None

TANK DETAIL:  
Tankpipe Tank / Pipe: Pipe  
Tankpipe Construction Type: Other  
Tankpipe Tank / Pipe: Tank  
Tankpipe Construction Type: Bare steel

**H70**  
**West**  
**1/8-1/4**  
**0.141 mi.**  
**747 ft.**

**GORDONIAN PRINTING COMPANY INCORPORATED**  
**100 MONITOR STREET**  
**JERSEY CITY, NJ 07300**

**ISRA S107587150**  
**N/A**

**Site 2 of 5 in cluster H**

**Relative:**  
**Higher**

NJ ISRA:  
Pi Number: G000001028  
Action Number: ISR840002  
Title: E84227 TRANSO ENVELOPE COMPANY  
Isra Trg: Finalized Date: Not reported  
Start Date: 10/25/1984  
Facility Status: NFA (NO FURTHER ACTION) HISTORIC  
Case No: E84227

**Actual:**  
**9 ft.**

Map ID  
Direction  
Distance  
Elevation

MAP FINDINGS

Site

Database(s)

EDR ID Number  
EPA ID Number

**GORDONIAN PRINTING COMPANY INCORPORATED (Continued)**

**S107587150**

Case Name: TRANSO ENVELOPE COMPANY  
Case Type: ISRA  
Trigger Type: CESSATION  
Trigger Date: 9/8/1984  
  
Pi Number: G000001028  
Action Number: ISR840002  
Title: E84227 TRANSO ENVELOPE COMPANY  
Isra Trg: Finalized Date: Not reported  
Start Date: 10/25/1984  
Facility Status: NFA (NO FURTHER ACTION) HISTORIC  
Case No: E84227  
Case Name: TRANSO ENVELOPE COMPANY  
Case Type: ISRA  
Trigger Type: PROPERTY SALE  
Trigger Date: 9/8/1984

**H71**  
**West**  
**1/8-1/4**  
**0.141 mi.**  
**747 ft.**

**JERSEY CITY REDEVELOPMENT AGENCY**  
**100 MONITOR STREET**  
**JERSEY CITY, NJ 07304**  
**Site 3 of 5 in cluster H**

**SHWS 1000191179**  
**FINDS NJD001347228**  
**BROWNFIELDS**  
**VCP**  
**RCRA-NonGen**  
**HIST HWS**

**Relative:**  
**Higher**  
  
**Actual:**  
**9 ft.**

SHWS:  
Site ID: 63632  
Status: ACTIVE  
Home Owner: No  
PI Number: Not reported  
X Coord Site: 614865  
X Coord PI: 614865  
Y Coord Site: 684689  
Y Coord PI: 684689

**FINDS:**

Registry ID: 110004134534

**Environmental Interest/Information System**

NJ-NJEMS (New Jersey - New Jersey Environmental Management System).  
The Department of Environmental Protection (NJDEP) manages large  
databases of environmental information in this integrated system.

RCRAInfo is a national information system that supports the Resource  
Conservation and Recovery Act (RCRA) program through the tracking of  
events and activities related to facilities that generate, transport,  
and treat, store, or dispose of hazardous waste. RCRAInfo allows RCRA  
program staff to track the notification, permit, compliance, and  
corrective action activities required under RCRA.

**NJ BROWNFIELD:**

Price: Negotiable  
Assessed Value: Not reported  
Owner Name: DEP Case  
Value: Not reported  
Planning Area: Planning Area 1

Map ID  
Direction  
Distance  
Elevation

MAP FINDINGS

Site

Database(s)

EDR ID Number  
EPA ID Number

**JERSEY CITY REDEVELOPMENT AGENCY (Continued)**

**1000191179**

Property Size: Not reported  
General Comments: Not reported

VCP:

Incident Number: 94-08-19-1533-15  
MOA Execution Date: 12/20/2000  
Type Of Vcp File: HISTORICAL  
Pi Number: Not reported  
Case Type(Case Type): Not reported  
Case Contact: Department Not reported  
Case Contact Name: Not reported  
Case Contact: Organization see comments  
Case Contact: Address: Line1 Not reported  
Case Contact: Address: Line2 Not reported  
Case Contact: Address: Line3 Not reported  
Case Contact City,St,Zip: Not reported

RCRA-NonGen:

Date form received by agency: 01/01/2007  
Facility name: 100 MONITOR STREET  
Facility address: 100 MONITOR ST  
JERSEY CITY, NJ 07304  
EPA ID: NJD001347228  
Contact: SANFORD GREENBERG  
Contact address: 100 MONITOR ST  
JERSEY CITY, NJ 07304  
Contact country: US  
Contact telephone: (201) 547-4790  
Contact email: Not reported  
EPA Region: 02  
Land type: Other land type  
Classification: Non-Generator  
Description: Handler: Non-Generators do not presently generate hazardous waste

Owner/Operator Summary:

Owner/operator name: JERSEY CITY REDEVELOPMENT AGENCY  
Owner/operator address: 30 MONTGOMERY ST 97TH FLOOR  
JERSEY CITY, NJ 07302  
Owner/operator country: Not reported  
Owner/operator telephone: (201) 547-5810  
Legal status: Municipal  
Owner/Operator Type: Owner  
Owner/Op start date: 01/01/0001  
Owner/Op end date: Not reported  
Owner/operator name: NO NAME FOUND  
Owner/operator address: Not reported  
Not reported  
Owner/operator country: US  
Owner/operator telephone: Not reported  
Legal status: Municipal  
Owner/Operator Type: Owner  
Owner/Op start date: 07/27/2000  
Owner/Op end date: Not reported  
Owner/operator name: GOLDSMITH RICHARD

Map ID  
Direction  
Distance  
Elevation

MAP FINDINGS

Site

Database(s)

EDR ID Number  
EPA ID Number

**JERSEY CITY REDEVELOPMENT AGENCY (Continued)**

**1000191179**

Owner/operator address: NOT REQUIRED  
NOT REQUIRED, WY 99999  
Owner/operator country: Not reported  
Owner/operator telephone: (212) 555-1212  
Legal status: Private  
Owner/Operator Type: Owner  
Owner/Op start date: 07/27/2000  
Owner/Op end date: Not reported

Owner/operator name: JERSEY CITY REDEVELOPMENT AGENCY  
Owner/operator address: 30 MONTGOMERY ST 97TH FLOOR  
JERSEY CITY, NJ 07302

Owner/operator country: US  
Owner/operator telephone: (201) 547-5810  
Legal status: Municipal  
Owner/Operator Type: Owner  
Owner/Op start date: 01/01/2001  
Owner/Op end date: Not reported

Handler Activities Summary:

U.S. importer of hazardous waste: No  
Mixed waste (haz. and radioactive): No  
Recycler of hazardous waste: Unknown  
Transporter of hazardous waste: Unknown  
Treater, storer or disposer of HW: No  
Underground injection activity: Unknown  
On-site burner exemption: Unknown  
Furnace exemption: Unknown  
Used oil fuel burner: Unknown  
Used oil processor: Unknown  
User oil refiner: Unknown  
Used oil fuel marketer to burner: Unknown  
Used oil Specification marketer: Unknown  
Used oil transfer facility: Unknown  
Used oil transporter: Unknown  
Off-site waste receiver: Commercial status unknown

Historical Generators:

Date form received by agency: 01/01/2006  
Facility name: 100 MONITOR STREET  
Classification: Not a generator, verified

Date form received by agency: 08/15/2002  
Facility name: 100 MONITOR STREET  
Classification: Large Quantity Generator

Date form received by agency: 12/28/2000  
Facility name: 100 MONITOR STREET  
Site name: JERSEY CITY REDEVELOPMENT AGENCY  
Classification: Small Quantity Generator

Date form received by agency: 04/10/1987  
Facility name: 100 MONITOR STREET  
Site name: JERSEY CITY REDEVELOPMENT AGENCY  
Classification: Large Quantity Generator

Map ID  
Direction  
Distance  
Elevation

MAP FINDINGS

Site

Database(s)

EDR ID Number  
EPA ID Number

**JERSEY CITY REDEVELOPMENT AGENCY (Continued)**

**1000191179**

Hazardous Waste Summary:

Waste code: D001  
Waste name: IGNITABLE HAZARDOUS WASTES ARE THOSE WASTES WHICH HAVE A FLASHPOINT OF LESS THAN 140 DEGREES FAHRENHEIT AS DETERMINED BY A PENSKEY-MARTENS CLOSED CUP FLASH POINT TESTER. ANOTHER METHOD OF DETERMINING THE FLASH POINT OF A WASTE IS TO REVIEW THE MATERIAL SAFETY DATA SHEET, WHICH CAN BE OBTAINED FROM THE MANUFACTURER OR DISTRIBUTOR OF THE MATERIAL. LACQUER THINNER IS AN EXAMPLE OF A COMMONLY USED SOLVENT WHICH WOULD BE CONSIDERED AS IGNITABLE HAZARDOUS WASTE.

Waste code: D002  
Waste name: A WASTE WHICH HAS A PH OF LESS THAN 2 OR GREATER THAN 12.5 IS CONSIDERED TO BE A CORROSIVE HAZARDOUS WASTE. SODIUM HYDROXIDE, A CAUSTIC SOLUTION WITH A HIGH PH, IS OFTEN USED BY INDUSTRIES TO CLEAN OR DEGREASE PARTS. HYDROCHLORIC ACID, A SOLUTION WITH A LOW PH, IS USED BY MANY INDUSTRIES TO CLEAN METAL PARTS PRIOR TO PAINTING. WHEN THESE CAUSTIC OR ACID SOLUTIONS BECOME CONTAMINATED AND MUST BE DISPOSED, THE WASTE WOULD BE A CORROSIVE HAZARDOUS WASTE.

Waste code: D005  
Waste name: BARIUM

Facility Has Received Notices of Violations:

Regulation violated: Not reported  
Area of violation: Generators - General  
Date violation determined: 09/24/1990  
Date achieved compliance: 10/31/1990  
Violation lead agency: State  
Enforcement action: WRITTEN INFORMAL  
Enforcement action date: 09/25/1990  
Enf. disposition status: Not reported  
Enf. disp. status date: Not reported  
Enforcement lead agency: State  
Proposed penalty amount: Not reported  
Final penalty amount: Not reported  
Paid penalty amount: Not reported

Evaluation Action Summary:

Evaluation date: 10/31/1990  
Evaluation: COMPLIANCE SCHEDULE EVALUATION  
Area of violation: Not reported  
Date achieved compliance: Not reported  
Evaluation lead agency: State  
  
Evaluation date: 09/24/1990  
Evaluation: COMPLIANCE EVALUATION INSPECTION ON-SITE  
Area of violation: Generators - General  
Date achieved compliance: 10/31/1990  
Evaluation lead agency: State

HIST SHWS:

**Case Status:** Active  
Status Date: 6/15/1998  
Case ID: G000001028  
Contact: Bureau of Field Operations - Northern  
Sub Section Label: A: Sites with On-Site Sources of Contamination

Map ID  
 Direction  
 Distance  
 Elevation

MAP FINDINGS

Site

Database(s)

EDR ID Number  
 EPA ID Number

**JERSEY CITY REDEVELOPMENT AGENCY (Continued)**

**1000191179**

Site Municipality: 0906  
 Remedial Level Code: C1  
 Classification exception area dt: None  
 Classification exception area dt: Not reported  
 Deed Notice Status: None  
 Deed Notice Date: Not reported  
 Engineering Control Status: None  
 Engineering Control Date: Not reported  
 National Priorities List Status: Not reported  
 National Priorities List Date: Not reported  
 X Coordinate: 614865  
 Y Coordinate: 684689  
 Coordinate System: NJ State Plane (NAD83) - USFEET

**K72**  
**East**  
**1/8-1/4**  
**0.149 mi.**  
**789 ft.**

**METALLIX INC**  
**7 39 AETNA ST**  
**JERSEY CITY, NJ 07302**

**SHWS 1007082537**  
**FINDS N/A**

**Site 1 of 12 in cluster K**

**Relative:**  
**Lower**  
  
**Actual:**  
**1 ft.**

SHWS:  
 Site ID: 7430  
 Status: ACTIVE  
 Home Owner: No  
 PI Number: 15470  
 X Coord Site: 615681  
 X Coord PI: 615681  
 Y Coord Site: 684263  
 Y Coord PI: 684263

**FINDS:**

Registry ID: 110015599878

Environmental Interest/Information System  
 NJ-NJEMS (New Jersey - New Jersey Environmental Management System).  
 The Department of Environmental Protection (NJDEP) manages large  
 databases of environmental information in this integrated system.

**K73**  
**East**  
**1/8-1/4**  
**0.149 mi.**  
**789 ft.**

**AETNA STREET PROPERTIES**  
**8-50 / 35-39 AETNA ST**  
**JERSEY CITY, NJ 07302**

**VCP S106587142**  
**N/A**

**Site 2 of 12 in cluster K**

**Relative:**  
**Lower**  
  
**Actual:**  
**1 ft.**

VCP:  
 Incident Number: 99-12-02-0128-23  
 MOA Execution Date: 12/2/1999  
 Type Of Vcp File: HISTORICAL  
 Pi Number: Not reported  
 Case Type(Case Type): Not reported  
 Case Contact: Department Not reported  
 Case Contact Name: Not reported  
 Case Contact: Organization Jersey City Redevelopment Agency  
 Case Contact: Address: Line1 Not reported

Map ID  
Direction  
Distance  
Elevation

MAP FINDINGS

Site

Database(s)

EDR ID Number  
EPA ID Number

**AETNA STREET PROPERTIES (Continued)**

**S106587142**

Case Contact: Address: Line2 Not reported  
Case Contact: Address: Line3 Not reported  
Case Contact City,St,Zip: Not reported

**G74** **JERSEY CITY WET WASH CO**  
**WNW** **455 PACIFIC AV**  
**1/8-1/4** **JERSEY CITY, NJ**  
**0.150 mi.**  
**791 ft.** **Site 15 of 16 in cluster G**

**EDR Historical Cleaners** **1009207865**  
**N/A**

**Relative:** EDR Historical Cleaners:  
**Higher** Name: JERSEY CITY WET WASH CO  
Year: 1923  
**Actual:** Type: LAUNDRIES  
**9 ft.**

**G75** **JERSEY CITY REDEVELOPMENT AGENCY**  
**WNW** **PACIFIC AVE & ASH ST**  
**1/8-1/4** **JERSEY CITY, NJ 07304**  
**0.150 mi.**  
**791 ft.** **Site 16 of 16 in cluster G**

**SHWS** **1007022291**  
**FINDS** **N/A**  
**BROWNFIELDS**  
**ENG CONTROLS**

**Relative:** SHWS:  
**Higher** Site ID: 68367  
Status: ACTIVE  
**Actual:** Home Owner: No  
**9 ft.** PI Number: Not reported  
X Coord Site: 614725  
X Coord PI: 614725  
Y Coord Site: 685681  
Y Coord PI: 685681

**FINDS:**

Registry ID: 110014778785

Environmental Interest/Information System  
NJ-NJEMS (New Jersey - New Jersey Environmental Management System).  
The Department of Environmental Protection (NJDEP) manages large  
databases of environmental information in this integrated system.

**NJ BROWNFIELD:**

Price: Negotiable  
Assessed Value: Not reported  
Owner Name: DEP Case  
Value: Not reported  
Planning Area: Planning Area 1  
Property Size: Not reported  
General Comments: Not reported

**NJ ENGINEERING CONTROLS:**

Site ID: 68367  
Pi Number: G000024712  
Pi Name: JERSEY CITY REDEVELOPMENT AGENCY  
Owner Name: Director, Executive



Map ID  
Direction  
Distance  
Elevation

MAP FINDINGS

Site

Database(s)

EDR ID Number  
EPA ID Number

**JERSEY CITY REDEVELOPMENT AGENCY (Continued)**

**1007022291**

DER Filed Date: 7/25/2002  
DER Lifted Date: Not reported  
Der Deed Usage (si): Restricted  
Deed Specific Requirement: Not reported  
Deeds Parameter Desc: Base/neutrals and acids  
Deeds Depth: 999.00  
Comments: asphalt, concrete, soil and fencing

Site ID: 68367  
Pi Number: G000024712  
Pi Name: JERSEY CITY REDEVELOPMENT AGENCY  
Owner Name: Director, Executive  
DER Filed Date: 7/25/2002  
DER Lifted Date: Not reported  
Der Deed Usage (si): Restricted  
Deed Specific Requirement: Not reported  
Deeds Parameter Desc: Metals  
Deeds Depth: 999.00  
Comments: asphalt, concrete, soil and fencing

Site ID: 68367  
Pi Number: G000024712  
Pi Name: JERSEY CITY REDEVELOPMENT AGENCY  
Owner Name: Noonan, Mary  
DER Filed Date: 7/25/2002  
DER Lifted Date: Not reported  
Der Deed Usage (si): Restricted  
Deed Specific Requirement: Not reported  
Deeds Parameter Desc: Base/neutrals and acids  
Deeds Depth: 999.00  
Comments: Buiding footprint, fencing, asphalt, concrete and vegetative areas.

Site ID: 68367  
Pi Number: G000024712  
Pi Name: JERSEY CITY REDEVELOPMENT AGENCY  
Owner Name: Noonan, Mary  
DER Filed Date: 7/25/2002  
DER Lifted Date: Not reported  
Der Deed Usage (si): Restricted  
Deed Specific Requirement: Not reported  
Deeds Parameter Desc: Metals  
Deeds Depth: 999.00  
Comments: Buiding footprint, fencing, asphalt, concrete and vegetative areas.

**J76 A AMBROSIO & SONS**  
**NE 200 MONMOUTH ST**  
**1/8-1/4 JERSEY CITY, NJ 07302**  
**0.152 mi.**  
**801 ft. Site 2 of 2 in cluster J**

**FINDS 1000149600**  
**RCRA-NonGen NJD062041660**

**Relative:**  
**Lower**

**FINDS:**

Registry ID: 110004159295

**Actual:**  
**6 ft.**

Environmental Interest/Information System  
NJ-NJEMS (New Jersey - New Jersey Environmental Management System).  
The Department of Environmental Protection (NJDEP) manages large  
databases of environmental information in this integrated system.

Map ID  
Direction  
Distance  
Elevation

MAP FINDINGS

Site

Database(s)

EDR ID Number  
EPA ID Number

**A AMBROSIO & SONS (Continued)**

**1000149600**

RCRAInfo is a national information system that supports the Resource Conservation and Recovery Act (RCRA) program through the tracking of events and activities related to facilities that generate, transport, and treat, store, or dispose of hazardous waste. RCRAInfo allows RCRA program staff to track the notification, permit, compliance, and corrective action activities required under RCRA.

RCRA-NonGen:

Date form received by agency: 01/01/2007  
Facility name: A AMBROSIO & SONS  
Facility address: 200 MONMOUTH ST  
JERSEY CITY, NJ 07302  
EPA ID: NJD062041660  
Mailing address: MONMOUTH ST  
JERSEY CITY, NJ 07302  
Contact: Not reported  
Contact address: MONMOUTH ST  
JERSEY CITY, NJ 07302  
Contact country: US  
Contact telephone: Not reported  
Contact email: Not reported  
EPA Region: 02  
Classification: Non-Generator  
Description: Handler: Non-Generators do not presently generate hazardous waste

Owner/Operator Summary:

Owner/operator name: 3000 KENNDY BLVD  
Owner/operator address: NOT REQUIRED  
NOT REQUIRED, WY 99999  
Owner/operator country: US  
Owner/operator telephone: (212) 555-1212  
Legal status: Private  
Owner/Operator Type: Owner  
Owner/Op start date: Not reported  
Owner/Op end date: Not reported  
  
Owner/operator name: 3000 KENNDY BLVD  
Owner/operator address: NOT REQUIRED  
NOT REQUIRED, WY 99999  
Owner/operator country: US  
Owner/operator telephone: (212) 555-1212  
Legal status: Private  
Owner/Operator Type: Operator  
Owner/Op start date: Not reported  
Owner/Op end date: Not reported

Handler Activities Summary:

U.S. importer of hazardous waste: Unknown  
Mixed waste (haz. and radioactive): Unknown  
Recycler of hazardous waste: No  
Transporter of hazardous waste: Unknown  
Treater, storer or disposer of HW: No  
Underground injection activity: No  
On-site burner exemption: Unknown  
Furnace exemption: Unknown

Map ID  
 Direction  
 Distance  
 Elevation

MAP FINDINGS

Site

Database(s)

EDR ID Number  
 EPA ID Number

**A AMBROSIO & SONS (Continued)**

**1000149600**

Used oil fuel burner: No  
 Used oil processor: No  
 User oil refiner: No  
 Used oil fuel marketer to burner: No  
 Used oil Specification marketer: No  
 Used oil transfer facility: No  
 Used oil transporter: No  
 Off-site waste receiver: Commercial status unknown

Historical Generators:

Date form received by agency: 01/01/2006  
 Facility name: A AMBROSIO & SONS  
 Classification: Not a generator, verified

Date form received by agency: 12/24/1986  
 Facility name: A AMBROSIO & SONS  
 Classification: Small Quantity Generator

Violation Status: No violations found

**I77**  
**WNW**  
**1/8-1/4**  
**0.152 mi.**  
**802 ft.**

**JERSEY CITY WET WASH CO**  
**453 PACIFIC AV**  
**JERSEY CITY, NJ**  
**Site 2 of 5 in cluster I**

**EDR Historical Cleaners**    **1009207863**  
**N/A**

**Relative:**  
**Higher**  
  
**Actual:**  
**9 ft.**

EDR Historical Cleaners:  
 Name: JERSEY CITY WET WASH CO  
 Year: 1923  
 Type: LAUNDRIES

**I78**  
**WNW**  
**1/8-1/4**  
**0.152 mi.**  
**802 ft.**

**JERSEY CITY WET WASH CO**  
**454 PACIFIC AV**  
**JERSEY CITY, NJ**  
**Site 3 of 5 in cluster I**

**EDR Historical Cleaners**    **1009207864**  
**N/A**

**Relative:**  
**Higher**  
  
**Actual:**  
**9 ft.**

EDR Historical Cleaners:  
 Name: JERSEY CITY WET WASH CO  
 Year: 1923  
 Type: LAUNDRIES

**I79**  
**WNW**  
**1/8-1/4**  
**0.154 mi.**  
**814 ft.**

**JERSEY CITY WET WASH CO**  
**452 PACIFIC AV**  
**JERSEY CITY, NJ**  
**Site 4 of 5 in cluster I**

**EDR Historical Cleaners**    **1009207826**  
**N/A**

**Relative:**  
**Higher**  
  
**Actual:**  
**10 ft.**

EDR Historical Cleaners:  
 Name: JERSEY CITY WET WASH CO  
 Year: 1923  
 Type: LAUNDRIES

MAP FINDINGS

Map ID			EDR ID Number
Direction			EPA ID Number
Distance			
Elevation	Site	Database(s)	

---

<b>I80</b> <b>WNW</b> <b>1/8-1/4</b> <b>0.154 mi.</b> <b>815 ft.</b>	<b>JERSEY CITY WET WASH CO</b> <b>451 PACIFIC AV</b> <b>JERSEY CITY, NJ</b>  <b>Site 5 of 5 in cluster I</b>	<b>EDR Historical Cleaners</b>	<b>1009207825</b> <b>N/A</b>
--	--	--------------------------------	---------------------------------

<b>Relative:</b> <b>Higher</b>	EDR Historical Cleaners: Name: JERSEY CITY WET WASH CO Year: 1923 Actual: Type: LAUNDRIES <b>10 ft.</b>
-----------------------------------	---

---

<b>L81</b> <b>WNW</b> <b>1/8-1/4</b> <b>0.156 mi.</b> <b>825 ft.</b>	<b>JERSEY CITY WET WASH CO</b> <b>450 PACIFIC AV</b> <b>JERSEY CITY, NJ</b>  <b>Site 1 of 2 in cluster L</b>	<b>EDR Historical Cleaners</b>	<b>1009207824</b> <b>N/A</b>
--	--	--------------------------------	---------------------------------

<b>Relative:</b> <b>Higher</b>	EDR Historical Cleaners: Name: JERSEY CITY WET WASH CO Year: 1923 Actual: Type: LAUNDRIES <b>10 ft.</b>
-----------------------------------	---

---

<b>L82</b> <b>WNW</b> <b>1/8-1/4</b> <b>0.157 mi.</b> <b>827 ft.</b>	<b>FEDERAL LAUNDRY CO</b> <b>449 PACIFIC AV</b> <b>JERSEY CITY, NJ</b>  <b>Site 2 of 2 in cluster L</b>	<b>EDR Historical Cleaners</b>	<b>1009208728</b> <b>N/A</b>
--	---	--------------------------------	---------------------------------

<b>Relative:</b> <b>Higher</b>	EDR Historical Cleaners: Name: JERSEY CITY WET WASH CO Year: 1923 Actual: Type: LAUNDRIES <b>10 ft.</b>  Name: FEDERAL LAUNDRY CO Year: 1926 Type: LAUNDRIES
-----------------------------------	--

---

<b>H83</b> <b>West</b> <b>1/8-1/4</b> <b>0.157 mi.</b> <b>828 ft.</b>	<b>HUDSON COUNTY CHROMATE 128</b> <b>65 MONITOR ST</b> <b>JERSEY CITY, NJ 07304</b>  <b>Site 4 of 5 in cluster H</b>	<b>SHWS</b> <b>BROWNFIELDS</b>	<b>S108973455</b> <b>N/A</b>
---	--	-----------------------------------	---------------------------------

<b>Relative:</b> <b>Higher</b>	SHWS: Site ID: 66632 Status: CLOSED Actual: Home Owner: No <b>9 ft.</b> PI Number: G000008745 X Coord Site: Not reported X Coord PI: Not reported Y Coord Site: Not reported Y Coord PI: Not reported
-----------------------------------	---

<b>NJ BROWNFIELD:</b>	
Price:	Negotiable
Assessed Value:	Not reported

Map ID  
Direction  
Distance  
Elevation

MAP FINDINGS

Site

Database(s)

EDR ID Number  
EPA ID Number

**HUDSON COUNTY CHROMATE 128 (Continued)**

**S108973455**

Owner Name: DEP Case  
Value: Not reported  
Planning Area: Planning Area 1  
Property Size: Not reported  
General Comments: Not reported

**H84**  
**West**  
**1/8-1/4**  
**0.157 mi.**  
**828 ft.**

**MONITOR STREET**  
**65-71 MONITOR STREET**  
**JERSEY CITY, NJ**

**CHROME** **S105153139**  
**N/A**

**Site 5 of 5 in cluster H**

**Relative:**  
**Higher**

NJ CHROME:  
Facility Id: 128  
Resp Party: PPG  
Status: No Further Action

**Actual:**  
**9 ft.**

**M85**  
**West**  
**1/8-1/4**  
**0.157 mi.**  
**828 ft.**

**VINCENT AND MARY ARAGON**  
**282 PINE STREET**  
**JERSEY CITY, NJ**

**HIST LUST** **S104395011**  
**N/A**

**Site 1 of 6 in cluster M**

**Relative:**  
**Higher**

LUST HIST:  
Case ID: 99-12-14-1522-32  
Lead Program Assigned: Bureau of Underground Storage Tanks  
**Facility Status: Assigned to a Program**  
UST ID: 0327945  
TMS Number: N98-2465  
Remedial Level: Site has 1 area of concern with 1 media of concern.  
Case Manager: Tim Nuss  
Facility Phone: (609) 633-1275  
No Further Action: Not reported  
RAW Approved: Not reported  
CEA: Not reported  
Date CEA Lifted: Not reported  
Dead Notice: Not reported

**Actual:**  
**9 ft.**

**M86**  
**West**  
**1/8-1/4**  
**0.157 mi.**  
**828 ft.**

**ACTIVE EXPRESS CO**  
**282 PINE ST**  
**JERSEY CITY, NJ 07304**

**UST** **U002158008**  
**N/A**

**Site 2 of 6 in cluster M**

**Relative:**  
**Higher**

UST:  
Facility ID: 030272  
Owner Name: Not Identified Not Identified  
Organization: Not Identified  
Contact Type(UST Reg): Facility Operator  
Contact Address (UST Reg): Not reported  
Contact Address 2 (UST Reg): Not reported  
Contact City, St, Zip (UST Reg): Not reported  
Owner Name: MICHAEL ARAGONA  
Organization: MARY ARAGONA  
Contact Type(UST Reg): Tank Owner

**Actual:**  
**9 ft.**

Map ID  
Direction  
Distance  
Elevation

MAP FINDINGS

Site

Database(s)

EDR ID Number  
EPA ID Number

**ACTIVE EXPRESS CO (Continued)**

**U002158008**

Contact Address (UST Reg): 1 GREEN ST  
Contact Address 2 (UST Reg): Not reported  
Contact City, St, Zip (UST Reg): Jersey City, NJ 07302

Tank Id: TANK-1  
Tank Number: E1  
Tank Contents: Medium Diesel Fuel (No. 2-D)  
Tank Size: 5000  
Install Date: 1/1/1966  
Tank Compliance: No  
**Tank Status: In-use**  
Overfill: No  
Tank Status Date: 1/1/1966  
Compliance Monitoring?: No  
Overfill Protection: No  
Spill Containment: No  
Tank Wellhead Protection: Not reported

**TANK MONITOR DATA:**

Monitor Tank / Pipe: Tank  
Monitor Type: None  
Monitor Tank / Pipe: Pipe  
Monitor Type: None

**TANK DETAIL:**

Tankpipe Tank / Pipe: Tank  
Tankpipe Construction Type: Bare steel  
Tankpipe Tank / Pipe: Pipe  
Tankpipe Construction Type: Bare steel

**M87**  
**West**  
**1/8-1/4**  
**0.157 mi.**  
**828 ft.**

**ACTIVE EXPRESS COMPANY**  
**282 PINE ST**  
**JERSEY CITY, NJ 07304**  
**Site 3 of 6 in cluster M**

**SHWS S102190175**  
**LUST N/A**  
**SPILLS**  
**BROWNFIELDS**  
**HIST HWS**

**Relative:**  
**Higher**

**SHWS:**  
Site ID: 49904  
Status: ACTIVE  
Home Owner: No  
PI Number: 32794  
X Coord Site: 613654  
X Coord PI: 613654  
Y Coord Site: 683885  
Y Coord PI: 683885

**Actual:**  
**9 ft.**

**LUST:**  
Case ID: 32794  
Bureau: BUST

**NJ SPILL:**

Facility ID: 269  
Case Number: 93-1-6-2228-46  
Notify Type: Not reported  
Date Received: 1/6/1993  
Location: Other  
Other Location: Not reported  
Incident Date: 1/6/1993

Map ID  
Direction  
Distance  
Elevation

MAP FINDINGS

Site

Database(s)

EDR ID Number  
EPA ID Number

**ACTIVE EXPRESS COMPANY (Continued)**

**S102190175**

Incident Time: 2155  
A310 Letter: No  
Ref. Code: 101  
COMU: 0906  
CAS Number: Not reported  
Hazardous: Not reported  
Incident Location: Not reported  
Facility Phone: Not reported  
Substance(s): DIESEL FUEL  
Substance Type: Liquid  
Substance Identity: Known  
TCPA Chemical: No  
Hazrds Material: Yes  
Amnt Released: 50 GAL  
Release VE: Estimate  
Contained: Yes  
Release Type: Terminated  
Incident Desc: Spill  
Status at Spill: UNKNOWN CAUSE OF SPILL. R.P. PERFORMING CLEANUP.  
NJ Spill Date: Not reported  
NJ Spill Time: Not reported  
NJ Spill Name: Not reported  
NJ Spill Title: Not reported  
NJ Spill Phone: Not reported  
Other Date: Not reported  
Other Time: Not reported  
Other Name: Not reported  
Other Title: Not reported  
Other Phone: Not reported  
Injuries: No  
Public Exposure: No  
Road Closed: Not reported  
Facility Evacuation: No  
Receiving Water: NONE  
Public Evacuation: No  
Police at Scene: No  
Firemen at Scene: Yes  
Contamination of: Land  
Nature of Incident: Municipal  
Wind Direction/Speed: Not reported  
Assistance Requested: No  
Memo. Of Understanding: Not reported  
Drill/trng Exercise: Not reported  
Operator: PAT  
Contact Name: Not reported  
Caller Name: REDACTED  
Caller Title: JERSEY CITY FD  
Caller Address: Not reported  
Caller City,St,Zip: Not reported  
Caller Phone: Not reported  
Responsible Party: Known  
Responsible Party Name: ACTIVE EXPRESS TRUCK  
Responsible Party Contact: Not reported  
Responsible Party Title: Not reported  
Responsible Party Telephone: Not reported  
Responsible Party Street: 282 PINE ST  
Responsible Party Municipality: JERSEY CITY

Map ID  
Direction  
Distance  
Elevation

MAP FINDINGS

Site

Database(s)

EDR ID Number  
EPA ID Number

**ACTIVE EXPRESS COMPANY (Continued)**

**S102190175**

Responsible Party State: NJ  
Responsible Party Zip: Not reported  
Responsible City,St,Zip: JERSEY CITY, NJ  
Responsible Party County: HUDSON  
Local Municipality: Not reported  
Local Municipality Name: Not reported  
Local Municipality Title: Not reported  
Local Municipality Phone: Not reported  
Local Municipality Date: Not reported  
Local Municipality Time: Not reported  
Incident Name: Not reported  
Incident Referred To: DRPSR  
Incident Region: BFO-SA  
Incident Phone: Faxed,Mailed  
Incident Date: 1/6/1993  
Comments: Not reported  
Date A310 Letter Printed: Not reported  
Date Local Authority Was Notified: Not reported  
Date Update: Not reported  
Date Report Faxed to Local Authority: Not reported  
Local Authority Notification Date: Not reported  
Reporter Name: Not reported  
Reporter Type: Not reported  
Rep Received Date: Not reported  
Reporter Title: Not reported  
Reporter Orgzn: Not reported  
Reporter Address: Not reported  
Reporter City,St,Zip: Not reported  
Reporter County: Not reported  
Incident Type: Not reported  
Incident Status: Not reported  
Incident Category: Not reported  
Incident Source: Not reported  
Incident Address: Not reported  
Incident Address 2: Not reported  
Incident City,St,Zip: Not reported  
Incident County: Not reported  
DEP Requested: Not reported  
Confidential: Not reported

**NJ BROWNFIELD:**

Price: Negotiable  
Assessed Value: Not reported  
Owner Name: DEP Case  
Value: Not reported  
Planning Area: Planning Area 1  
Property Size: Not reported  
General Comments: Not reported

**HIST SHWS:**

**Case Status:** Active  
Status Date: 12/14/1999  
Case ID: 032794  
Contact: BSCM  
Sub Section Label: A: Sites with On-Site Sources of Contamination  
Site Municipality: 0906



Map ID  
Direction  
Distance  
Elevation

MAP FINDINGS

Site

Database(s)

EDR ID Number  
EPA ID Number

**ACTIVE EXPRESS COMPANY (Continued)**

**S102190175**

Remedial Level Code: C1  
Classification exception area dt: None  
Classification exception area dt: Not reported  
Deed Notice Status: None  
Deed Notice Date: Not reported  
Engineering Control Status: None  
Engineering Control Date: Not reported  
National Priorities List Status: Not reported  
National Priorities List Date: Not reported  
X Coordinate: 613654  
Y Coordinate: 683885  
Coordinate System: NJ State Plane (NAD83) - USFEET

**N88**  
**West**  
**1/8-1/4**  
**0.163 mi.**  
**862 ft.**

**GRAND AUTO REPAIRS**  
**342 JOHNSTON AVE**  
**JERSEY CITY, NJ 07300**

**UST U000358041**  
**N/A**

**Site 1 of 3 in cluster N**

**Relative:**  
**Higher**

UST:

**Actual:**  
**9 ft.**

Facility ID: 007488  
Owner Name: WILLIAM COTTO  
Organization: WILLIAM COTTO  
Contact Type(UST Reg): Tank Owner  
Contact Address (UST Reg): 342 JOHNSTON AVE  
Contact Address 2 (UST Reg): Not reported  
Contact City,St,Zip (UST Reg): Jersey City, NJ 07302  
Owner Name: Not Identified Not Identified  
Organization: Not Identified  
Contact Type(UST Reg): Facility Operator  
Contact Address (UST Reg): Not reported  
Contact Address 2 (UST Reg): Not reported  
Contact City,St,Zip (UST Reg): Not reported

Tank Id: TANK-1  
Tank Number: E1  
Tank Contents: Unleaded Gasoline  
Tank Size: 5000  
Install Date: 1/1/1967  
Tank Compliance: No  
**Tank Status: Removed**  
Overfill: Yes  
Tank Status Date: 1/1/1967  
Compliance Monitoring?: No  
Overfill Protection: Yes  
Spill Containment: No  
Tank Wellhead Protection: Not reported

TANK MONITOR DATA:

Monitor Tank / Pipe: Tank  
Monitor Type: None  
Monitor Tank / Pipe: Pipe  
Monitor Type: None

TANK DETAIL:

Tankpipe Tank / Pipe: Pipe  
Tankpipe Construction Type: Other  
Tankpipe Tank / Pipe: Tank  
Tankpipe Construction Type: Cathodically protected steel

Map ID  
Direction  
Distance  
Elevation

MAP FINDINGS

Site

Database(s)

EDR ID Number  
EPA ID Number

**GRAND AUTO REPAIRS (Continued)**

**U000358041**

Tank Id: TANK-2  
Tank Number: E2  
Tank Contents: Leaded Gasoline  
Tank Size: 6000  
Install Date: 1/1/1967  
Tank Compliance: No  
**Tank Status: Removed**  
Overfill: Yes  
Tank Status Date: 1/1/1967  
Compliance Monitoring?: No  
Overfill Protection: Yes  
Spill Containment: No  
Tank Wellhead Protection: Not reported

**TANK MONITOR DATA:**

Monitor Tank / Pipe: Tank  
Monitor Type: None  
Monitor Tank / Pipe: Pipe  
Monitor Type: None

**TANK DETAIL:**

Tankpipe Tank / Pipe: Tank  
Tankpipe Construction Type: Cathodically protected steel  
Tankpipe Tank / Pipe: Pipe  
Tankpipe Construction Type: Other

Tank Id: TANK-3  
Tank Number: E3  
Tank Contents: Waste Oil  
Tank Size: 1000  
Install Date: 1/1/1967  
Tank Compliance: Yes  
**Tank Status: Removed**  
Overfill: No  
Tank Status Date: 4/4/2006  
Compliance Monitoring?: Yes  
Overfill Protection: No  
Spill Containment: Yes  
Tank Wellhead Protection: Not reported

**TANK MONITOR DATA:**

Monitor Tank / Pipe: Tank  
Monitor Type: Manual Tank Gauging  
Monitor Tank / Pipe: Pipe  
Monitor Type: Other: No Piping Exists

**TANK DETAIL:**

Tankpipe Tank / Pipe: Pipe  
Tankpipe Construction Type: Other: No Piping Exists  
Tankpipe Tank / Pipe: Tank  
Tankpipe Construction Type: Other: Cathodically Protected Steel

Map ID  
Direction  
Distance  
Elevation

MAP FINDINGS

Site

Database(s)

EDR ID Number  
EPA ID Number

**N89**  
**West**  
**1/8-1/4**  
**0.163 mi.**  
**862 ft.**

**GRAND AUTO REPAIRS**  
**342 JOHNSTON AVE**  
**JERSEY CITY, NJ 07304**

**Site 2 of 3 in cluster N**

**FINDS** **1000543063**  
**RCRA-NonGen** **NJD986615680**

**Relative:**  
**Higher**

FINDS:

**Actual:**  
**9 ft.**

Registry ID: 110004228443

Environmental Interest/Information System

NJ-NJEMS (New Jersey - New Jersey Environmental Management System).  
The Department of Environmental Protection (NJDEP) manages large  
databases of environmental information in this integrated system.

RCRAInfo is a national information system that supports the Resource  
Conservation and Recovery Act (RCRA) program through the tracking of  
events and activities related to facilities that generate, transport,  
and treat, store, or dispose of hazardous waste. RCRAInfo allows RCRA  
program staff to track the notification, permit, compliance, and  
corrective action activities required under RCRA.

RCRA-NonGen:

Date form received by agency: 01/01/2007

Facility name: GRAND EXXON

Facility address: 342 JOHNSTON AVE  
JERSEY CITY, NJ 073044106

EPA ID: NJD986615680

Mailing address: JOHNSTON AVE  
JERSEY CITY, NJ 07304

Contact: Not reported

Contact address: JOHNSTON AVE  
JERSEY CITY, NJ 07304

Contact country: US

Contact telephone: Not reported

Contact email: Not reported

EPA Region: 02

Classification: Non-Generator

Description: Handler: Non-Generators do not presently generate hazardous waste

Owner/Operator Summary:

Owner/operator name: WILLIAM COTTO

Owner/operator address: 40 LEACH AVE  
PARK RIDGE, NJ 07087

Owner/operator country: US

Owner/operator telephone: (201) 307-9184

Legal status: Private

Owner/Operator Type: Operator

Owner/Op start date: Not reported

Owner/Op end date: Not reported

Owner/operator name: WILLIAM COTTO

Owner/operator address: 40 LEACH AVE  
PARK RIDGE, NJ 07087

Owner/operator country: US

Owner/operator telephone: (201) 307-9184

Legal status: Private

Map ID  
Direction  
Distance  
Elevation

MAP FINDINGS

Site

Database(s)

EDR ID Number  
EPA ID Number

**GRAND AUTO REPAIRS (Continued)**

**1000543063**

Owner/Operator Type: Owner  
Owner/Op start date: Not reported  
Owner/Op end date: Not reported

Handler Activities Summary:

U.S. importer of hazardous waste: Unknown  
Mixed waste (haz. and radioactive): Unknown  
Recycler of hazardous waste: No  
Transporter of hazardous waste: Unknown  
Treater, storer or disposer of HW: No  
Underground injection activity: No  
On-site burner exemption: Unknown  
Furnace exemption: Unknown  
Used oil fuel burner: No  
Used oil processor: No  
User oil refiner: No  
Used oil fuel marketer to burner: No  
Used oil Specification marketer: No  
Used oil transfer facility: No  
Used oil transporter: No  
Off-site waste receiver: Commercial status unknown

Historical Generators:

Date form received by agency: 01/01/2006  
Facility name: GRAND EXXON  
Classification: Not a generator, verified

Date form received by agency: 08/12/1991  
Facility name: GRAND EXXON  
Classification: Small Quantity Generator

Violation Status: No violations found

**K90**  
**East**  
**1/8-1/4**  
**0.164 mi.**  
**867 ft.**

**SCHIAVONE BONOMO CORPORATION**  
**1 JERSEY AVENUE**  
**JERSEY CITY, NJ 07302**  
**Site 3 of 12 in cluster K**

**ISRA S107590054**  
**N/A**

**Relative:**  
**Lower**

NJ ISRA:  
Pi Number: 005530  
Action Number: ISR860002  
Title: E86595 LIGNUM CHEMICAL COMPANY  
Isra Trg: Finalized Date: Not reported  
Start Date: 12/19/1986  
Facility Status: NFA (NO FURTHER ACTION) HISTORIC  
Case No: E86595  
Case Name: LIGNUM CHEMICAL COMPANY  
Case Type: ISRA  
Trigger Type: PROPERTY SALE  
Trigger Date: 11/18/1986

**Actual:**  
**1 ft.**

Map ID  
Direction  
Distance  
Elevation

MAP FINDINGS

Site

Database(s)

EDR ID Number  
EPA ID Number

**K91** **ED TEMPESTA INC/DBA ARROW REC**  
**East** **1 JERSEY AVENUE**  
**1/8-1/4** **JERSEY CITY, NJ**  
**0.164 mi.**  
**867 ft.** **Site 4 of 12 in cluster K**

**NJ Release** **S101901537**  
**HIST LF** **N/A**

**Relative:**  
**Lower**

NJ Release:

**Actual:**  
**1 ft.**

Facility ID: 14809  
Date Received: 8/16/1994  
Operator: ROGER  
Incident Type: Not reported  
Location: Facility  
Other Location: Not reported  
Contact Name: Not reported  
Caller Name: REDACTED  
Caller Title: JERSEY CITY INC.  
Caller Address: Not reported  
Caller City,St,Zip: Not reported  
Caller Telephone: Not reported  
Facility Phone: Not reported  
Incident Date: 8/16/1994  
Substance(s): OIL MOTOR  
Substance Type: Liquid  
CAS Number: Not reported  
TCPA Chemical: No  
COMU: 0906  
Amnt Released: UNKNOWN  
Release Type: Intermittent  
Injuries: No  
Public Exposure: Yes  
Police at Scene: No  
Contamination of: Land  
Status at Spill: RESIDENTS COMPLAINED TO CALLER OF POOR HOUSEKEEPING AT LOCATION.DURING INVESTIGATION DISCHARGE HOSE WAS FOUND RUNNING OFF PROPERTY.  
NJ Spill Date: Not reported  
NJ Spill Name: Not reported  
NJ Spill Phone: Not reported  
Other Date: Not reported  
Other Name: Not reported  
Other Telephone: Not reported  
Public Evacuation: No  
Assistance Requested: Yes  
Wind Direction/Speed: Not reported  
Local Municipality Notified: Not reported  
Local Municipality Name: JERSEY CITY  
Local Municipality Title: OPR 2  
Local Municipality Telephone: 201-547-4271  
Local Municipality Date: 8/16/1994  
Local Municipality Time: 1020  
Incident Description: Illegal Dumping  
Incident Name: Not reported  
Incident Referred To: DRPSR  
Incident Region: BFO-CAS  
Incident Telephone: Faxed,Mailed  
Incident Date: 8/16/1994  
Incident time: Not reported  
Incident ITM: B  
Comments: Not reported  
Date A310 Letter Printed: 8/16/1994

Case Number: 94-8-16-0958-55  
Nature of Incident: Other

Incident Location: Not reported

Incident Time: 0930

Substance Identity: Suspected

A310 Letter: Yes

Hazrds Material: Yes

Ref. Code: 101

Contained: No

Release VE: Not reported

Facility Evacuation: No

Firemen at Scene: No

Receiving Water: Not reported

NJ Spill Time: Not reported

NJ Spill Title: Not reported

Other Time: Not reported

Other Title: Not reported

Map ID  
Direction  
Distance  
Elevation

MAP FINDINGS

Site

Database(s)

EDR ID Number  
EPA ID Number

**ED TEMPESTA INC/DBA ARROW REC (Continued)**

**S101901537**

Date Local Authority Was Notified: Not reported  
Date Updated: Not reported  
Date Report Faxed to Local Authority: 8/16/1994  
Local Authority Notification Date: Not reported  
Rep Receive Date: Not reported  
Reporter Type: Not reported  
Reporter Name: Not reported  
Reporter Title: Not reported  
Reporter Org: Not reported  
Reporter Address: Not reported  
Reporter City,St,Zip: Not reported  
Reporter County: Not reported  
Incident Status: Not reported  
Incident Category: Not reported  
Incident Source: Not reported  
Incident Address: Not reported  
Incident Address 2: Not reported  
Incident City,St,Zip: Not reported  
Incident County: Not reported  
DEP Requested: Not reported  
Confidential: Not reported  
Notify Type: Not reported  
Road Closed: Not reported  
Direction: Not reported  
Responsible Party: Known  
Responsible Party Name: JERSEY AUTO WRECKERS  
Responsible Party Contact: Not reported  
Responsible Party Title: Not reported  
Responsible Party Phone: Not reported  
Responsible Party Street: 1 JERSEY AVE  
Responsible Party County: HUDSON  
Responsible Party City,St,Zip: JERSEY CITY, NJ  
Memo. Of Understanding: Not reported  
Drill/trng Exercise: Not reported  
Hazardous: Not reported

**HIST LF:**

Facility ID: 0906001366  
Facility Type: TRANS. STATION  
Authorized Waste: Municipal (Household, Commercial and Institutional), Bulky Waste  
Facility Status: NOT OPERATING  
Contact Name: EDWARD TEMPESTA  
Contact Address: 1 JERSEY AVENUE  
Contact City,St,Zip: JERSEY CITY, NJ 07302  
Contact Phone: 2013338384

**K92**  
**East**  
**1/8-1/4**  
**0.164 mi.**  
**867 ft.**

**SCHIAVONE BONOMO CORP**  
**1 JERSEY AVE**  
**JERSEY CITY, NJ**  
**Site 5 of 12 in cluster K**

**SHWS** **S104440478**  
**NJ Release** **N/A**  
**HIST LUST**  
**VCP**  
**NPDES**

**Relative:**  
**Lower**

SHWS:  
Site ID: 150183  
Status: ACTIVE  
Home Owner: No  
PI Number: Not reported

**Actual:**  
**1 ft.**

Map ID  
Direction  
Distance  
Elevation

MAP FINDINGS

Site

Database(s)

EDR ID Number  
EPA ID Number

**SCHIAVONE BONOMO CORP (Continued)**

**S104440478**

X Coord Site: 616540  
X Coord PI: 616540  
Y Coord Site: 684759  
Y Coord PI: 684759

**NJ Release:**

Facility ID:	15261	Case Number:	92-9-16-1207-26
Date Received:	9/16/1992	Nature of Incident:	Other
Operator:	JIMH	Incident Location:	Not reported
Incident Type:	Not reported		
Location:	Facility		
Other Location:	Not reported		
Contact Name:	Not reported		
Caller Name:	REDACTED		
Caller Title:	BAYKEEPER		
Caller Address:	Not reported		
Caller City,St,Zip:	Not reported		
Caller Telephone:	Not reported		
Facility Phone:	Not reported	Incident Time:	Not reported
Incident Date:	9/16/1992		
Substance(s):	DUST	Substance Identity:	Known
Substance Type:	Solid	A310 Letter:	No
CAS Number:	Not reported	Hazrds Material:	No
TCPA Chemical:	No	Ref. Code:	003
COMU:	0906	Contained:	No
Amnt Released:	UNK	Release VE:	Not reported
Release Type:	Continuous	Facility Evacuation:	No
Injuries:	No	Firemen at Scene:	No
Public Exposure:	Yes	Receiving Water:	MORRIS CANAL
Police at Scene:	No	Status at Spill:	DURING GRINDING OF MATERIALS DUST BLOWS INTO CANAL
Contamination of:	Air,Water	NJ Spill Date:	Not reported
NJ Spill Date:	Not reported	NJ Spill Time:	Not reported
NJ Spill Name:	Not reported	NJ Spill Title:	Not reported
NJ Spill Phone:	Not reported		
Other Date:	Not reported	Other Time:	Not reported
Other Name:	Not reported	Other Title:	Not reported
Other Telephone:	Not reported		
Public Evacuation:	No		
Assistance Requested:	Yes		
Wind Direction/Speed:	Not reported		
Local Municipality Notified:	Not reported		
Local Municipality Name:	Not reported		
Local Municipality Title:	Not reported		
Local Municipality Telephone:	Not reported		
Local Municipality Date:	Not reported		
Local Municipality Time:	Not reported		
Incident Description:	Smoke/Dust		
Incident Name:	Not reported		
Incident Referred To:	OEP-AIR		
Incident Region:	Metro		
Incident Telephone:	Faxed,Mailed		
Incident Date:	9/16/1992		
Incident time:	Not reported		
Incident ITM:	B		
Comments:	Not reported		
Date A310 Letter Printed:	Not reported		

Map ID  
Direction  
Distance  
Elevation

MAP FINDINGS

Site

Database(s)

EDR ID Number  
EPA ID Number

**SCHIAVONE BONOMO CORP (Continued)**

**S104440478**

Date Local Authority Was Notified: Not reported  
Date Updated: Not reported  
Date Report Faxed to Local Authority: Not reported  
Local Authority Notification Date: Not reported  
Rep Receive Date: Not reported  
Reporter Type: Not reported  
Reporter Name: Not reported  
Reporter Title: Not reported  
Reporter Org: Not reported  
Reporter Address: Not reported  
Reporter City,St,Zip: Not reported  
Reporter County: Not reported  
Incident Status: Not reported  
Incident Category: Not reported  
Incident Source: Not reported  
Incident Address: Not reported  
Incident Address 2: Not reported  
Incident City,St,Zip: Not reported  
Incident County: Not reported  
DEP Requested: Not reported  
Confidential: Not reported  
Notify Type: Not reported  
Road Closed: Not reported  
Direction: Not reported  
Responsible Party: Known  
Responsible Party Name: SCHIAVONE BONOMO COR  
Responsible Party Contact: Not reported  
Responsible Party Title: Not reported  
Responsible Party Phone: Not reported  
Responsible Party Street: 1 JERSEY AVE  
Responsible Party County: HUDSON  
Responsible Party City,St,Zip: JERSEY CITY, NJ  
Memo. Of Understanding: Not reported  
Drill/trng Exercise: Not reported  
Hazardous: Not reported

Facility ID: 16804  
Date Received: 10/15/1992  
Operator: ANTHONY  
Incident Type: Not reported  
Location: Facility  
Other Location: Not reported  
Contact Name: Not reported  
Caller Name: REDACTED  
Caller Title: MATRIX ENV MGT  
Caller Address: Not reported  
Caller City,St,Zip: Not reported  
Caller Telephone: Not reported  
Facility Phone: 201-333-4300  
Incident Date: 10/15/1992  
Substance(s): OIL HEATING #2  
Substance Type: Liquid  
CAS Number: Not reported  
TCPA Chemical: No  
COMU: 0906  
Amnt Released: UNK  
Release Type: Terminated

Case Number: 92-10-15-1632-09  
Nature of Incident: Facility  
Incident Location: Not reported  
Incident Time: 1630  
Substance Identity: Known  
A310 Letter: Yes  
Hazrds Material: Yes  
Ref. Code: 101  
Contained: Yes  
Release VE: Not reported



Map ID  
Direction  
Distance  
Elevation

MAP FINDINGS

Site

Database(s)

EDR ID Number  
EPA ID Number

**SCHIAVONE BONOMO CORP (Continued)**

**S104440478**

Injuries: No  
Public Exposure: No  
Police at Scene: No  
Contamination of: Land  
Status at Spill: ONE 1000 GAL UST EXCAVATED AND SOIL CONTAMINATION DISCOVERED, SOIL STAGED AT SITE..

NJ Spill Date: Not reported  
NJ Spill Name: Not reported  
NJ Spill Phone: Not reported  
Other Date: Not reported  
Other Name: Not reported  
Other Telephone: Not reported  
Public Evacuation: No  
Assistance Requested: No  
Wind Direction/Speed: Not reported  
Local Municipality Notified: Not reported  
Local Municipality Name: JERSEY CITY  
Local Municipality Title: DISP 26  
Local Municipality Telephone: 201-963-2400  
Local Municipality Date: 10/15/1992  
Local Municipality Time: 1657  
Incident Description: L.U.S.T.  
Incident Name: Not reported  
Incident Referred To: DRPSR  
Incident Region: BFO-SA  
Incident Telephone: Faxed  
Incident Date: 10/15/1992  
Incident time: Not reported  
Incident ITM: B

Comments: Not reported  
Date A310 Letter Printed: Not reported  
Date Local Authority Was Notified: Not reported  
Date Updated: Not reported  
Date Report Faxed to Local Authority: Not reported  
Local Authority Notification Date: Not reported  
Rep Receive Date: Not reported  
Reporter Type: Not reported  
Reporter Name: Not reported  
Reporter Title: Not reported  
Reporter Org: Not reported  
Reporter Address: Not reported  
Reporter City, St, Zip: Not reported  
Reporter County: Not reported  
Incident Status: Not reported  
Incident Category: Not reported  
Incident Source: Not reported  
Incident Address: Not reported  
Incident Address 2: Not reported  
Incident City, St, Zip: Not reported  
Incident County: Not reported  
DEP Requested: Not reported  
Confidential: Not reported  
Notify Type: Not reported  
Road Closed: Not reported  
Direction: Not reported  
Responsible Party: Known  
Responsible Party Name: SCHIAVONE BONOMO COR

Facility Evacuation: No  
Firemen at Scene: No  
Receiving Water: NONE  
NJ Spill Time: Not reported  
NJ Spill Title: Not reported  
Other Time: Not reported  
Other Title: Not reported

Map ID  
Direction  
Distance  
Elevation

MAP FINDINGS

Site

Database(s)

EDR ID Number  
EPA ID Number

**SCHIAVONE BONOMO CORP (Continued)**

**S104440478**

Responsible Party Contact: STEVEN BRUSH  
Responsible Party Title: PLT MGR  
Responsible Party Phone: 201-333-4300  
Responsible Party Street: 1 JERSEY AVE  
Responsible Party County: HUDSON  
Responsible Party City,St,Zip: JERSEY CITY, NJ  
Memo. Of Understanding: Not reported  
Drill/trng Exercise: Not reported  
Hazardous: Not reported

**LUST HIST:**

Case ID: 92-10-15-1632  
Lead Program Assigned: Bureau of Underground Storage Tanks  
**Facility Status: Assigned to a Program**  
UST ID: 0055307  
TMS Number: C92-2791; C92-3350; C92-3351  
Remedial Level: Site has confirmed soil and ground water contamination.  
Case Manager: Ward Ingersoll  
Facility Phone: (609) 292-0568  
No Further Action: Not reported  
RAW Approved: Not reported  
CEA: Not reported  
Date CEA Lifted: Not reported  
Dead Notice: Not reported

**VCP:**

Incident Number: Not reported  
MOA Execution Date: 1/15/2008  
Type Of Vcp File: CURRENT  
Pi Number: G000008779  
Case Type(Case Type): MOA  
Case Contact: Department Not reported  
Case Contact Name: ROBERT P ANTONICELLO  
Case Contact: Organization JERSEY CITY REDEVELOPMENT AGENCY  
Case Contact: Address: Line1 30 MONTGOMERY ST, ROOM 900  
Case Contact: Address: Line2 Not reported  
Case Contact: Address: Line3 Not reported  
Case Contact City,St,Zip: Jersey City, NJ 07302

**NJ\_PDES:**

NJPDES Permit Number: NJ0121789  
Facility Telephone: 2013334300  
Facility Contact: PHILIP D CARNELVALE  
Facility Municipality: JERSEY CITY  
Facility Enforcement region: NORTHERN  
Discharger Classification: Not reported  
Discharger Category Code: Not reported  
Document Status: Not reported  
Facility Primary SIC code: 5093  
Facility Ownership: PRIVATE  
Facility Discharge Basin code: Not reported  
Facility Discharge Basin name: Not reported  
Facility Lat/Long: 0 0  
Facility Lot number: Not reported  
Facility Block number: Not reported  
Permittee Name: SCHIAVONE BONOMO CO

Map ID  
Direction  
Distance  
Elevation

MAP FINDINGS

Site

Database(s)

EDR ID Number  
EPA ID Number

**SCHIAVONE BONOMO CORP (Continued)**

**S104440478**

Permittee Address: ONE JERSEY AVE  
Permittee PO Box: Not reported  
Permittee City,St,Zip: JERSEY CITY, NJ 07302 0000  
Category Description: NEW  
Date Permit Application Received: 2/26/1995  
Date Draft Permit Issued: 3/25/1995  
Date Final Permit Issued: 3/26/1995  
Date Final Permit Effective: 4/26/1995  
Date Final Permit Expires: 2/29/2000  
PI Number: Not reported  
Regional Office: Not reported  
Permit Discharge Category: SM  
Permit Category Desc: SCRAP METAL PROCESSING/AUTO RECYCLING (GP)

**K93**  
**East**  
**1/8-1/4**  
**0.164 mi.**  
**867 ft.**

**ARROW RECYCLING**  
**1 JERSEY AVE**  
**JERSEY CITY, NJ 07302**

**UST U002157828**  
**N/A**

**Site 6 of 12 in cluster K**

**Relative:**  
**Lower**

UST:  
Facility ID: 030087  
Owner Name: EDWARD TEMPESTA  
Organization: TASCOCO REALTY INC  
Contact Type(UST Reg): Tank Owner  
Contact Address (UST Reg): 1 JERSEY AVE  
Contact Address 2 (UST Reg): Not reported  
Contact City,St,Zip (UST Reg): Jersey City, NJ 07302  
Owner Name: Not Identified Not Identified  
Organization: Not Identified  
Contact Type(UST Reg): Facility Operator  
Contact Address (UST Reg): Not reported  
Contact Address 2 (UST Reg): Not reported  
Contact City,St,Zip (UST Reg): Not reported

**Actual:**  
**1 ft.**

Tank Id: TANK-1  
Tank Number: T1  
Tank Contents: Medium Diesel Fuel (No. 2-D)  
Tank Size: 2000  
Install Date: 1/1/1966  
Tank Compliance: No  
**Tank Status: In-use**  
Overfill: No  
Tank Status Date: 1/1/1966  
Compliance Monitoring?: No  
Overfill Protection: No  
Spill Containment: No  
Tank Wellhead Protection: Not reported

TANK MONITOR DATA:  
Monitor Tank / Pipe: Pipe  
Monitor Type: None  
Monitor Tank / Pipe: Tank  
Monitor Type: None

TANK DETAIL:  
Tankpipe Tank / Pipe: Pipe  
Tankpipe Construction Type: Other  
Tankpipe Tank / Pipe: Tank

Map ID  
Direction  
Distance  
Elevation

MAP FINDINGS

Site

Database(s)

EDR ID Number  
EPA ID Number

**ARROW RECYCLING (Continued)**

**U002157828**

Tankpipe Construction Type: Cathodically protected steel

**K94**  
**East**  
**1/8-1/4**  
**0.164 mi.**  
**867 ft.**

**SCHIAVONE BONOMO CORP**  
**1 JERSEY AVE**  
**JERSEY CITY, NJ 07302**

**Site 7 of 12 in cluster K**

**FINDS 1000246168**  
**LUST NJD006972921**  
**NJ Release**  
**RCRA-NonGen**  
**MANIFEST**

**Relative:**  
**Lower**

**FINDS:**

Registry ID: 110001533261

**Actual:**  
**1 ft.**

Environmental Interest/Information System

AFS (Aerometric Information Retrieval System (AIRS) Facility Subsystem) replaces the former Compliance Data System (CDS), the National Emission Data System (NEDS), and the Storage and Retrieval of Aerometric Data (SAROAD). AIRS is the national repository for information concerning airborne pollution in the United States. AFS is used to track emissions and compliance data from industrial plants. AFS data are utilized by states to prepare State Implementation Plans to comply with regulatory programs and by EPA as an input for the estimation of total national emissions. AFS is undergoing a major redesign to support facility operating permits required under Title V of the Clean Air Act.

NJ-NJEMS (New Jersey - New Jersey Environmental Management System). The Department of Environmental Protection (NJDEP) manages large databases of environmental information in this integrated system.

RCRAInfo is a national information system that supports the Resource Conservation and Recovery Act (RCRA) program through the tracking of events and activities related to facilities that generate, transport, and treat, store, or dispose of hazardous waste. RCRAInfo allows RCRA program staff to track the notification, permit, compliance, and corrective action activities required under RCRA.

**LUST:**

Case ID: 5530  
Bureau: BUST

**NJ Release:**

Facility ID: 83366 Case Number: 01-08-17-1016-44  
Date Received: 8/17/2001 Nature of Incident: Not reported  
Operator: CHRIS Incident Location: Not reported  
Incident Type: Not reported  
Location: Facility  
Other Location: Not reported  
Contact Name: Not reported  
Caller Name: REDACTED  
Caller Title: JERSEY CITY FD  
Caller Address: Not reported  
Caller City,St,Zip: Not reported  
Caller Telephone: Not reported  
Facility Phone: Not reported  
Incident Date: 8/17/2001 Incident Time: 0822  
Substance(s): Not reported

Map ID  
Direction  
Distance  
Elevation

MAP FINDINGS

Site

Database(s)

EDR ID Number  
EPA ID Number

**SCHIAVONE BONOMO CORP (Continued)**

**1000246168**

Substance Type:	Not reported	Substance Identity:	Not reported
CAS Number:	Not reported	A310 Letter:	False
TCPA Chemical:	Not reported	Hazrds Material:	Not reported
COMU:	0906	Ref. Code:	003
Amnt Released:	Not reported	Contained:	Not reported
Release Type:	Not reported	Release VE:	Not reported
Injuries:	No		
Public Exposure:	No	Facility Evacuation:	No
Police at Scene:	Yes	Firemen at Scene:	Yes
Contamination of:	Air	Receiving Water:	Not reported
Status at Spill:	HEAVY EQUIPMENT INVOLVED IN FIRE. EXTINGUISHED BY LOCAL FD AT 0900.		
NJ Spill Date:	Not reported	NJ Spill Time:	Not reported
NJ Spill Name:	Not reported	NJ Spill Title:	Not reported
NJ Spill Phone:	Not reported		
Other Date:	Not reported	Other Time:	Not reported
Other Name:	Not reported	Other Title:	Not reported
Other Telephone:	Not reported		
Public Evacuation:	No		
Assistance Requested:	No		
Wind Direction/Speed:	0		
Local Municipality Notified:	No		
Local Municipality Name:	Not reported		
Local Municipality Title:	Not reported		
Local Municipality Telephone:	Not reported		
Local Municipality Date:	Not reported		
Local Municipality Time:	Not reported		
Incident Description:	Not reported		
Incident Name:	Not reported		
Incident Referred To:	Not reported		
Incident Region:	Not reported		
Incident Telephone:	Not reported		
Incident Date:	Not reported		
Incident time:	Not reported		
Incident ITM:	Not reported		
Comments:	SOP 11		
Date A310 Letter Printed:	Not reported		
Date Local Authority Was Notified:	Not reported		
Date Updated:	Not reported		
Date Report Faxed to Local Authority:	Not reported		
Local Authority Notification Date:	Not reported		
Rep Receive Date:	Not reported		
Reporter Type:	Not reported		
Reporter Name:	Not reported		
Reporter Title:	Not reported		
Reporter Org:	Not reported		
Reporter Address:	Not reported		
Reporter City,St,Zip:	Not reported		
Reporter County:	Not reported		
Incident Status:	Not reported		
Incident Category:	Not reported		
Incident Source:	Not reported		
Incident Address:	Not reported		
Incident Address 2:	Not reported		
Incident City,St,Zip:	Not reported		
Incident County:	Not reported		
DEP Requested:	Not reported		
Confidential:	Not reported		

Map ID  
Direction  
Distance  
Elevation

MAP FINDINGS

Site

Database(s)

EDR ID Number  
EPA ID Number

**SCHIAVONE BONOMO CORP (Continued)**

**1000246168**

Notify Type:	Municipality		
Road Closed:	No		
Direction:	Not reported		
Responsible Party:	Known		
Responsible Party Name:	METALLIX INC SCRAP Y		
Responsible Party Contact:	Not reported		
Responsible Party Title:	Not reported		
Responsible Party Phone:	Not reported		
Responsible Party Street:	1 JERSEY AVE		
Responsible Party County:	HUDSON		
Responsible Party City,St,Zip:	JERSEY CITY, NJ		
Memo. Of Understanding:	No		
Drill/trng Exercise:	No		
Hazardous:	No		
Facility ID:	9027	Case Number:	88-10-11-1611
Date Received:	10/11/1988	Nature of Incident:	Citizen
Operator:	CARM		
Incident Type:	Not reported	Incident Location:	Not reported
Location:	Facility		
Other Location:	Not reported		
Contact Name:	Not reported		
Caller Name:	REDACTED		
Caller Title:	HUDSON COUNTY REGI		
Caller Address:	Not reported		
Caller City,St,Zip:	Not reported		
Caller Telephone:	Not reported		
Facility Phone:	N/A		
Incident Date:	10/11/1988	Incident Time:	NOON
Substance(s):	CHROMIUM		
Substance Type:	Solid	Substance Identity:	Known
CAS Number:	Not reported	A310 Letter:	Not reported
TCPA Chemical:	No	Hazrds Material:	Yes
COMU:	0906	Ref. Code:	001
Amnt Released:	75 CU. YDS.	Contained:	Yes
Release Type:	Terminated	Release VE:	Estimate
Injuries:	No		
Public Exposure:	No	Facility Evacuation:	No
Police at Scene:	No	Firemen at Scene:	No
Contamination of:	Not reported	Receiving Water:	NONE
Status at Spill:	Not reported		
NJ Spill Date:	10/11/1988	NJ Spill Time:	PM
NJ Spill Name:	Not reported	NJ Spill Title:	NJSP OEM
NJ Spill Phone:	TELEFAX		
Other Date:	Not reported	Other Time:	Not reported
Other Name:	Not reported	Other Title:	Not reported
Other Telephone:	Not reported		
Public Evacuation:	No		
Assistance Requested:	No		
Wind Direction/Speed:	N/A 0		
Local Municipality Notified:	Not reported		
Local Municipality Name:	SGT. OPPEN		
Local Municipality Title:	JERSEY CITY P.D.		
Local Municipality Telephone:	201-547-5477		
Local Municipality Date:	10/11/1988		
Local Municipality Time:	1650		
Incident Description:	MATERIAL DISCOVERED DURIN		

Map ID  
Direction  
Distance  
Elevation

MAP FINDINGS

Site

Database(s)

EDR ID Number  
EPA ID Number

**SCHIAVONE BONOMO CORP (Continued)**

**1000246168**

Incident Name: JOE HOYLE  
Incident Referred To: DEQ  
Incident Region: ER1  
Incident Telephone: OFFICE  
Incident Date: 10/11/1988  
Incident time: 1630  
Incident ITM: T  
Incident Name: Not reported  
Incident Referred To: DEQ  
Incident Region: HQ1  
Incident Telephone: Not reported  
Incident Date: Not reported  
Incident Time: Not reported  
Incident ITM: Not reported  
Comments: Not reported  
Date A310 Letter Printed: Not reported  
Date Local Authority Was Notified: Not reported  
Date Updated: Not reported  
Date Report Faxed to Local Authority: Not reported  
Local Authority Notification Date: Not reported  
Rep Receive Date: Not reported  
Reporter Type: Not reported  
Reporter Name: Not reported  
Reporter Title: Not reported  
Reporter Org: Not reported  
Reporter Address: Not reported  
Reporter City,St,Zip: Not reported  
Reporter County: Not reported  
Incident Status: Not reported  
Incident Category: Not reported  
Incident Source: Not reported  
Incident Address: Not reported  
Incident Address 2: Not reported  
Incident City,St,Zip: Not reported  
Incident County: Not reported  
DEP Requested: Not reported  
Confidential: Not reported  
Notify Type: Not reported  
Road Closed: Not reported  
Direction: Not reported  
Responsible Party: Known  
Responsible Party Name: TEMPESTA SONS INC.  
Responsible Party Contact: N/A  
Responsible Party Title: Not reported  
Responsible Party Phone: N/A  
Responsible Party Street: 1 JERSEY AVE  
Responsible Party County: HUDSON  
Responsible Party City,St,Zip: JERSEY CITY, NJ  
Memo. Of Understanding: Not reported  
Drill/trng Exercise: Not reported  
Hazardous: Not reported

Facility ID: 129308  
Date Received: 1/28/2005  
Operator: Not reported  
Incident Type: RADIOACTIVE MATERIAL  
Location: Not reported

Case Number: 05-01-28-1221-50  
Nature of Incident: Not reported  
Incident Location: HUGO NEU

Map ID  
Direction  
Distance  
Elevation

MAP FINDINGS

Site

Database(s)

EDR ID Number  
EPA ID Number

**SCHIAVONE BONOMO CORP (Continued)**

**1000246168**

Other Location:	Not reported	Incident Time:	Not reported
Contact Name:	VERONICA SMYTH	Substance Identity:	Not reported
Caller Name:	Not reported	A310 Letter:	Not reported
Caller Title:	Not reported	Hazrds Material:	Not reported
Caller Address:	Not reported	Ref. Code:	Not reported
Caller City,St,Zip:	Not reported	Contained:	Not reported
Caller Telephone:	Not reported	Release VE:	Not reported
Facility Phone:	Not reported	Facility Evacuation:	No
Incident Date:	1/28/2005	Firemen at Scene:	No
Substance(s):	Not reported	Receiving Water:	Not reported
Substance Type:	Not reported	NJ Spill Time:	Not reported
CAS Number:	Not reported	NJ Spill Title:	Not reported
TCPA Chemical:	Not reported	Other Time:	Not reported
COMU:	Not reported	Other Title:	Not reported
Amnt Released:	Not reported	Other Telephone:	Not reported
Release Type:	Not reported	Public Evacuation:	No
Injuries:	No	Assistance Requested:	Not reported
Public Exposure:	No	Wind Direction/Speed:	Not reported
Police at Scene:	No	Local Municipality Notified:	Not reported
Contamination of:	Not reported	Local Municipality Name:	Not reported
Status at Spill:	Not reported	Local Municipality Title:	Not reported
NJ Spill Date:	Not reported	Local Municipality Telephone:	Not reported
NJ Spill Name:	Not reported	Local Municipality Date:	Not reported
NJ Spill Phone:	Not reported	Local Municipality Time:	Not reported
Other Date:	Not reported	Incident Description:	Not reported
Other Name:	Not reported	Incident Name:	Not reported
Other Telephone:	Not reported	Incident Referred To:	Not reported
Public Evacuation:	No	Incident Region:	Not reported
Assistance Requested:	Not reported	Incident Telephone:	Not reported
Wind Direction/Speed:	Not reported	Incident Date:	Not reported
Local Municipality Notified:	Not reported	Incident time:	Not reported
Local Municipality Name:	Not reported	Incident ITM:	Not reported
Local Municipality Title:	Not reported	Comments:	Not reported
Local Municipality Telephone:	Not reported	Date A310 Letter Printed:	Not reported
Local Municipality Date:	Not reported	Date Local Authority Was Notified:	Not reported
Local Municipality Time:	Not reported	Date Updated:	Not reported
Incident Description:	Not reported	Date Report Faxed to Local Authority:	Not reported
Incident Name:	Not reported	Local Authority Notification Date:	Not reported
Incident Referred To:	Not reported	Rep Receive Date:	1/28/2005
Incident Region:	Not reported	Reporter Type:	Facility Rep.
Incident Telephone:	Not reported	Reporter Name:	REDACTED
Incident Date:	Not reported	Reporter Title:	ENV. COMPLIANCE
Incident time:	Not reported	Reporter Org:	HUGO NEU
Incident ITM:	Not reported	Reporter Address:	Not reported
Comments:	Not reported	Reporter City,St,Zip:	Not reported
Date A310 Letter Printed:	Not reported		
Date Local Authority Was Notified:	Not reported		
Date Updated:	Not reported		
Date Report Faxed to Local Authority:	Not reported		
Local Authority Notification Date:	Not reported		
Rep Receive Date:	1/28/2005		
Reporter Type:	Facility Rep.		
Reporter Name:	REDACTED		
Reporter Title:	ENV. COMPLIANCE		
Reporter Org:	HUGO NEU		
Reporter Address:	Not reported		
Reporter City,St,Zip:	Not reported		



Map ID  
Direction  
Distance  
Elevation

MAP FINDINGS

Site

Database(s)

EDR ID Number  
EPA ID Number

**SCHIAVONE BONOMO CORP (Continued)**

**1000246168**

Reporter County: Not reported  
Incident Status: Terminated  
Incident Category: Facility  
Incident Source: HUGO NEU  
Incident Address: 1 JERSEY AVE  
Incident Address 2: Not reported  
Incident City,St,Zip: Jersey City, NJ 7302  
Incident County: Hudson  
DEP Requested: No  
Confidential: Not reported  
Notify Type: Not reported  
Road Closed: No  
Direction: Not reported  
Responsible Party: Not reported  
Responsible Party Name: Not reported  
Responsible Party Contact: Not reported  
Responsible Party Title: Not reported  
Responsible Party Phone: Not reported  
Responsible Party Street: Not reported  
Responsible Party County: Not reported  
Responsible Party City,St,Zip: Not reported  
Memo. Of Understanding: Not reported  
Drill/trng Exercise: Not reported  
Hazardous: Not reported

**RCRA-NonGen:**

Date form received by agency: 01/01/2007  
Facility name: SCHIAVONE BONOMO CORP  
Facility address: FOOT OF JERSEY AVE  
JERSEY CITY, NJ 07302  
EPA ID: NJD006972921  
Contact: Not reported  
Contact address: FOOT OF JERSEY AVE  
JERSEY CITY, NJ 07302  
Contact country: US  
Contact telephone: Not reported  
Contact email: Not reported  
EPA Region: 02  
Classification: Non-Generator  
Description: Handler: Non-Generators do not presently generate hazardous waste

**Owner/Operator Summary:**

Owner/operator name: SCHIAVONE BONOMO CORP  
Owner/operator address: NOT REQUIRED  
NOT REQUIRED, WY 99999  
Owner/operator country: US  
Owner/operator telephone: (212) 555-1212  
Legal status: Private  
Owner/Operator Type: Owner  
Owner/Op start date: Not reported  
Owner/Op end date: Not reported

Owner/operator name: SCHIAVONE BONOMO CORP  
Owner/operator address: NOT REQUIRED  
NOT REQUIRED, WY 99999  
Owner/operator country: US

Map ID  
Direction  
Distance  
Elevation

MAP FINDINGS

Site

Database(s)

EDR ID Number  
EPA ID Number

**SCHIAVONE BONOMO CORP (Continued)**

**1000246168**

Owner/operator telephone: (212) 555-1212  
Legal status: Private  
Owner/Operator Type: Operator  
Owner/Op start date: Not reported  
Owner/Op end date: Not reported

Handler Activities Summary:

U.S. importer of hazardous waste: Unknown  
Mixed waste (haz. and radioactive): Unknown  
Recycler of hazardous waste: No  
Transporter of hazardous waste: Unknown  
Treater, storer or disposer of HW: No  
Underground injection activity: No  
On-site burner exemption: Unknown  
Furnace exemption: Unknown  
Used oil fuel burner: No  
Used oil processor: No  
User oil refiner: No  
Used oil fuel marketer to burner: No  
Used oil Specification marketer: No  
Used oil transfer facility: No  
Used oil transporter: No  
Off-site waste receiver: Commercial status unknown

Historical Generators:

Date form received by agency: 01/01/2006  
Facility name: SCHIAVONE BONOMO CORP  
Classification: Not a generator, verified

Date form received by agency: 07/28/1989  
Facility name: SCHIAVONE BONOMO CORP  
Classification: Large Quantity Generator

Violation Status: No violations found

NY MANIFEST:

EPA ID: NJD006972921  
Country: USA  
Mailing Name: SCHIAVONE BONOMO CORP  
Mailing Contact: PHILLIP D CARNEVALE  
Mailing Address: 1 JERSEY AVENUE  
Mailing Address 2: Not reported  
Mailing City: JERSEY CITY  
Mailing State: NJ  
Mailing Zip: 07301  
Mailing Zip4: Not reported  
Mailing Country: USA  
Mailing Phone: 201-333-4300

Document ID: NYB9028458  
Manifest Status: Not reported  
Trans1 State ID: NJD054126164  
Trans2 State ID: Not reported  
Generator Ship Date: 11/18/1998  
Trans1 Recv Date: 11/18/1998  
Trans2 Recv Date: Not reported

Map ID  
Direction  
Distance  
Elevation

MAP FINDINGS

Site

Database(s)

EDR ID Number  
EPA ID Number

**SCHIAVONE BONOMO CORP (Continued)**

**1000246168**

TSD Site Recv Date: 11/19/1998  
Part A Recv Date: Not reported  
Part B Recv Date: Not reported  
Generator EPA ID: NJD006972921  
Trans1 EPA ID: NYD049836679  
Trans2 EPA ID: Not reported  
TSD ID: T240L2NJ  
Waste Code: B009 - OTHER PCB WASTES (SEE B007)  
Quantity: 18000  
Units: K - Kilograms (2.2 pounds)  
Number of Containers: 069  
Container Type: DM - Metal drums, barrels  
Handling Method: L Landfill.  
Specific Gravity: 01.00  
Year: 98  
Manifest Tracking Num: Not reported  
Import Ind: Not reported  
Export Ind: Not reported  
Discr Quantity Ind: Not reported  
Discr Type Ind: Not reported  
Discr Residue Ind: Not reported  
Discr Partial Reject Ind: Not reported  
Discr Full Reject Ind: Not reported  
Manifest Ref Num: Not reported  
Alt Fac RCRA Id: Not reported  
Alt Fac Sign Date: Not reported  
Mgmt Method Type Code: Not reported

Document ID: NYB8897013  
Manifest Status: Not reported  
Trans1 State ID: PAD146714878  
Trans2 State ID: Not reported  
Generator Ship Date: 11/16/1998  
Trans1 Recv Date: 11/16/1998  
Trans2 Recv Date: Not reported  
TSD Site Recv Date: 11/17/1998  
Part A Recv Date: Not reported  
Part B Recv Date: Not reported  
Generator EPA ID: NJD006972921  
Trans1 EPA ID: NYD049836679  
Trans2 EPA ID: Not reported  
TSD ID: XB47536PA  
Waste Code: B007 - OTHER MISCELLANEOUS PCB WASTES  
Quantity: 22780  
Units: K - Kilograms (2.2 pounds)  
Number of Containers: 001  
Container Type: DT - Dump trucks  
Handling Method: L Landfill.  
Specific Gravity: 01.00  
Year: 98  
Manifest Tracking Num: Not reported  
Import Ind: Not reported  
Export Ind: Not reported  
Discr Quantity Ind: Not reported  
Discr Type Ind: Not reported  
Discr Residue Ind: Not reported

Map ID  
Direction  
Distance  
Elevation

MAP FINDINGS

Site

Database(s)

EDR ID Number  
EPA ID Number

**SCHIAVONE BONOMO CORP (Continued)**

**1000246168**

Discr Partial Reject Ind: Not reported  
Discr Full Reject Ind: Not reported  
Manifest Ref Num: Not reported  
Alt Fac RCRA Id: Not reported  
Alt Fac Sign Date: Not reported  
Mgmt Method Type Code: Not reported

Document ID: NYB8897022  
Manifest Status: Not reported  
Trans1 State ID: PAD146714878  
Trans2 State ID: Not reported  
Generator Ship Date: 11/16/1998  
Trans1 Recv Date: 11/16/1998  
Trans2 Recv Date: Not reported  
TSD Site Recv Date: 11/17/1998  
Part A Recv Date: Not reported  
Part B Recv Date: Not reported  
Generator EPA ID: NJD006972921  
Trans1 EPA ID: NYD049836679  
Trans2 EPA ID: Not reported  
TSDF ID: XC58821PA  
Waste Code: B007 - OTHER MISCELLANEOUS PCB WASTES  
Quantity: 20630  
Units: K - Kilograms (2.2 pounds)  
Number of Containers: 001  
Container Type: DT - Dump trucks  
Handling Method: L Landfill.  
Specific Gravity: 01.00  
Year: 98  
Manifest Tracking Num: Not reported  
Import Ind: Not reported  
Export Ind: Not reported  
Discr Quantity Ind: Not reported  
Discr Type Ind: Not reported  
Discr Residue Ind: Not reported  
Discr Partial Reject Ind: Not reported  
Discr Full Reject Ind: Not reported  
Manifest Ref Num: Not reported  
Alt Fac RCRA Id: Not reported  
Alt Fac Sign Date: Not reported  
Mgmt Method Type Code: Not reported

Document ID: NYB8897031  
Manifest Status: Not reported  
Trans1 State ID: PAD146714878  
Trans2 State ID: Not reported  
Generator Ship Date: 11/16/1998  
Trans1 Recv Date: 11/16/1998  
Trans2 Recv Date: Not reported  
TSD Site Recv Date: 11/17/1998  
Part A Recv Date: Not reported  
Part B Recv Date: Not reported  
Generator EPA ID: NJD006972921  
Trans1 EPA ID: NYD049836679  
Trans2 EPA ID: Not reported

Map ID  
Direction  
Distance  
Elevation

MAP FINDINGS

Site

Database(s)

EDR ID Number  
EPA ID Number

**SCHIAVONE BONOMO CORP (Continued)**

**1000246168**

TSDF ID: XA07719PA  
Waste Code: B007 - OTHER MISCELLANEOUS PCB WASTES  
Quantity: 20884  
Units: K - Kilograms (2.2 pounds)  
Number of Containers: 001  
Container Type: DT - Dump trucks  
Handling Method: L Landfill.  
Specific Gravity: 01.00  
Year: 98  
Manifest Tracking Num: Not reported  
Import Ind: Not reported  
Export Ind: Not reported  
Discr Quantity Ind: Not reported  
Discr Type Ind: Not reported  
Discr Residue Ind: Not reported  
Discr Partial Reject Ind: Not reported  
Discr Full Reject Ind: Not reported  
Manifest Ref Num: Not reported  
Alt Fac RCRA Id: Not reported  
Alt Fac Sign Date: Not reported  
Mgmt Method Type Code: Not reported

Document ID: NYB8897049  
Manifest Status: Not reported  
Trans1 State ID: PAD146714878  
Trans2 State ID: Not reported  
Generator Ship Date: 11/16/1998  
Trans1 Recv Date: 11/16/1998  
Trans2 Recv Date: Not reported  
TSD Site Recv Date: 11/17/1998  
Part A Recv Date: Not reported  
Part B Recv Date: Not reported  
Generator EPA ID: NJD006972921  
Trans1 EPA ID: NYD049836679  
Trans2 EPA ID: Not reported  
TSDF ID: T247345PA  
Waste Code: B007 - OTHER MISCELLANEOUS PCB WASTES  
Quantity: 21174  
Units: K - Kilograms (2.2 pounds)  
Number of Containers: 001  
Container Type: DT - Dump trucks  
Handling Method: L Landfill.  
Specific Gravity: 01.00  
Year: 98  
Manifest Tracking Num: Not reported  
Import Ind: Not reported  
Export Ind: Not reported  
Discr Quantity Ind: Not reported  
Discr Type Ind: Not reported  
Discr Residue Ind: Not reported  
Discr Partial Reject Ind: Not reported  
Discr Full Reject Ind: Not reported  
Manifest Ref Num: Not reported  
Alt Fac RCRA Id: Not reported  
Alt Fac Sign Date: Not reported  
Mgmt Method Type Code: Not reported

Map ID  
Direction  
Distance  
Elevation

MAP FINDINGS

Site

Database(s)

EDR ID Number  
EPA ID Number

**SCHIAVONE BONOMO CORP (Continued)**

**1000246168**

Document ID: NYB8897058  
Manifest Status: Not reported  
Trans1 State ID: PAD146714878  
Trans2 State ID: Not reported  
Generator Ship Date: 11/16/1998  
Trans1 Recv Date: 11/16/1998  
Trans2 Recv Date: Not reported  
TSD Site Recv Date: 11/17/1998  
Part A Recv Date: Not reported  
Part B Recv Date: Not reported  
Generator EPA ID: NJD006972921  
Trans1 EPA ID: NYD049836679  
Trans2 EPA ID: Not reported  
TSD ID: XA07721PA  
Waste Code: B007 - OTHER MISCELLANEOUS PCB WASTES  
Quantity: 22253  
Units: K - Kilograms (2.2 pounds)  
Number of Containers: 001  
Container Type: DT - Dump trucks  
Handling Method: L Landfill.  
Specific Gravity: 01.00  
Year: 98  
Manifest Tracking Num: Not reported  
Import Ind: Not reported  
Export Ind: Not reported  
Discr Quantity Ind: Not reported  
Discr Type Ind: Not reported  
Discr Residue Ind: Not reported  
Discr Partial Reject Ind: Not reported  
Discr Full Reject Ind: Not reported  
Manifest Ref Num: Not reported  
Alt Fac RCRA Id: Not reported  
Alt Fac Sign Date: Not reported  
Mgmt Method Type Code: Not reported

Document ID: NYB8897067  
Manifest Status: Not reported  
Trans1 State ID: PAD146714878  
Trans2 State ID: Not reported  
Generator Ship Date: 11/16/1998  
Trans1 Recv Date: 11/16/1998  
Trans2 Recv Date: Not reported  
TSD Site Recv Date: 11/17/1998  
Part A Recv Date: Not reported  
Part B Recv Date: Not reported  
Generator EPA ID: NJD006972921  
Trans1 EPA ID: NYD049836679  
Trans2 EPA ID: Not reported  
TSD ID: TW66786PA  
Waste Code: B007 - OTHER MISCELLANEOUS PCB WASTES  
Quantity: 20802  
Units: K - Kilograms (2.2 pounds)  
Number of Containers: 001  
Container Type: DT - Dump trucks  
Handling Method: L Landfill.  
Specific Gravity: 01.00

Map ID  
Direction  
Distance  
Elevation

MAP FINDINGS

Site

Database(s)

EDR ID Number  
EPA ID Number

**SCHIAVONE BONOMO CORP (Continued)**

**1000246168**

Year: 98  
Manifest Tracking Num: Not reported  
Import Ind: Not reported  
Export Ind: Not reported  
Discr Quantity Ind: Not reported  
Discr Type Ind: Not reported  
Discr Residue Ind: Not reported  
Discr Partial Reject Ind: Not reported  
Discr Full Reject Ind: Not reported  
Manifest Ref Num: Not reported  
Alt Fac RCRA Id: Not reported  
Alt Fac Sign Date: Not reported  
Mgmt Method Type Code: Not reported

Document ID: NYB8897346  
Manifest Status: Not reported  
Trans1 State ID: PAD146714878  
Trans2 State ID: Not reported  
Generator Ship Date: 09/23/1998  
Trans1 Recv Date: 09/23/1998  
Trans2 Recv Date: Not reported  
TSD Site Recv Date: 09/24/1998  
Part A Recv Date: Not reported  
Part B Recv Date: Not reported  
Generator EPA ID: NJD006972921  
Trans1 EPA ID: NYD049836679  
Trans2 EPA ID: Not reported  
TSD ID: XE99020PA  
Waste Code: B007 - OTHER MISCELLANEOUS PCB WASTES  
Quantity: 22498  
Units: K - Kilograms (2.2 pounds)  
Number of Containers: 001  
Container Type: DT - Dump trucks  
Handling Method: L Landfill.  
Specific Gravity: 01.00  
Year: 98  
Manifest Tracking Num: Not reported  
Import Ind: Not reported  
Export Ind: Not reported  
Discr Quantity Ind: Not reported  
Discr Type Ind: Not reported  
Discr Residue Ind: Not reported  
Discr Partial Reject Ind: Not reported  
Discr Full Reject Ind: Not reported  
Manifest Ref Num: Not reported  
Alt Fac RCRA Id: Not reported  
Alt Fac Sign Date: Not reported  
Mgmt Method Type Code: Not reported

Document ID: NYB8897355  
Manifest Status: Not reported  
Trans1 State ID: PAD146714878  
Trans2 State ID: Not reported  
Generator Ship Date: 09/24/1998  
Trans1 Recv Date: 09/24/1998

Map ID  
Direction  
Distance  
Elevation

MAP FINDINGS

Site

Database(s)

EDR ID Number  
EPA ID Number

**SCHIAVONE BONOMO CORP (Continued)**

**1000246168**

Trans2 Recv Date: Not reported  
TSD Site Recv Date: 09/25/1998  
Part A Recv Date: Not reported  
Part B Recv Date: Not reported  
Generator EPA ID: NJD006972921  
Trans1 EPA ID: NYD049836679  
Trans2 EPA ID: Not reported  
TSD ID: XC09699PA  
Waste Code: B007 - OTHER MISCELLANEOUS PCB WASTES  
Quantity: 22217  
Units: K - Kilograms (2.2 pounds)  
Number of Containers: 001  
Container Type: DT - Dump trucks  
Handling Method: L Landfill.  
Specific Gravity: 01.00  
Year: 98  
Manifest Tracking Num: Not reported  
Import Ind: Not reported  
Export Ind: Not reported  
Discr Quantity Ind: Not reported  
Discr Type Ind: Not reported  
Discr Residue Ind: Not reported  
Discr Partial Reject Ind: Not reported  
Discr Full Reject Ind: Not reported  
Manifest Ref Num: Not reported  
Alt Fac RCRA Id: Not reported  
Alt Fac Sign Date: Not reported  
Mgmt Method Type Code: Not reported

Document ID: NYB8897364  
Manifest Status: Not reported  
Trans1 State ID: PAD146714878  
Trans2 State ID: Not reported  
Generator Ship Date: 09/24/1998  
Trans1 Recv Date: 09/24/1998  
Trans2 Recv Date: Not reported  
TSD Site Recv Date: 09/25/1998  
Part A Recv Date: Not reported  
Part B Recv Date: Not reported  
Generator EPA ID: NJD006972921  
Trans1 EPA ID: NYD049836679  
Trans2 EPA ID: Not reported  
TSD ID: TV30802PA  
Waste Code: B007 - OTHER MISCELLANEOUS PCB WASTES  
Quantity: 23596  
Units: K - Kilograms (2.2 pounds)  
Number of Containers: 001  
Container Type: DT - Dump trucks  
Handling Method: L Landfill.  
Specific Gravity: 01.00  
Year: 98  
Manifest Tracking Num: Not reported  
Import Ind: Not reported  
Export Ind: Not reported  
Discr Quantity Ind: Not reported  
Discr Type Ind: Not reported



Map ID  
Direction  
Distance  
Elevation

MAP FINDINGS

Site

Database(s)

EDR ID Number  
EPA ID Number

**SCHIAVONE BONOMO CORP (Continued)**

**1000246168**

Discr Residue Ind: Not reported  
Discr Partial Reject Ind: Not reported  
Discr Full Reject Ind: Not reported  
Manifest Ref Num: Not reported  
Alt Fac RCRA Id: Not reported  
Alt Fac Sign Date: Not reported  
Mgmt Method Type Code: Not reported

Document ID: NYB8897373  
Manifest Status: Not reported  
Trans1 State ID: NYD986969947  
Trans2 State ID: Not reported  
Generator Ship Date: 09/24/1998  
Trans1 Recv Date: 09/24/1998  
Trans2 Recv Date: Not reported  
TSD Site Recv Date: 09/25/1998  
Part A Recv Date: Not reported  
Part B Recv Date: Not reported  
Generator EPA ID: NJD006972921  
Trans1 EPA ID: NYD049836679  
Trans2 EPA ID: Not reported  
TSD ID: TN07421PA  
Waste Code: B007 - OTHER MISCELLANEOUS PCB WASTES  
Quantity: 22834  
Units: K - Kilograms (2.2 pounds)  
Number of Containers: 001  
Container Type: DT - Dump trucks  
Handling Method: L Landfill.  
Specific Gravity: 01.00  
Year: 98  
Manifest Tracking Num: Not reported  
Import Ind: Not reported  
Export Ind: Not reported  
Discr Quantity Ind: Not reported  
Discr Type Ind: Not reported  
Discr Residue Ind: Not reported  
Discr Partial Reject Ind: Not reported  
Discr Full Reject Ind: Not reported  
Manifest Ref Num: Not reported  
Alt Fac RCRA Id: Not reported  
Alt Fac Sign Date: Not reported  
Mgmt Method Type Code: Not reported

Document ID: NYB8897382  
Manifest Status: Not reported  
Trans1 State ID: PAD146714878  
Trans2 State ID: Not reported  
Generator Ship Date: 09/24/1998  
Trans1 Recv Date: 09/24/1998  
Trans2 Recv Date: Not reported  
TSD Site Recv Date: 09/25/1998  
Part A Recv Date: Not reported  
Part B Recv Date: Not reported  
Generator EPA ID: NJD006972921  
Trans1 EPA ID: NYD049836679

Map ID  
Direction  
Distance  
Elevation

MAP FINDINGS

Site

Database(s)

EDR ID Number  
EPA ID Number

**SCHIAVONE BONOMO CORP (Continued)**

**1000246168**

Trans2 EPA ID: Not reported  
TSD ID: XC58821PA  
Waste Code: B007 - OTHER MISCELLANEOUS PCB WASTES  
Quantity: 23369  
Units: K - Kilograms (2.2 pounds)  
Number of Containers: 001  
Container Type: DT - Dump trucks  
Handling Method: L Landfill.  
Specific Gravity: 01.00  
Year: 98  
Manifest Tracking Num: Not reported  
Import Ind: Not reported  
Export Ind: Not reported  
Discr Quantity Ind: Not reported  
Discr Type Ind: Not reported  
Discr Residue Ind: Not reported  
Discr Partial Reject Ind: Not reported  
Discr Full Reject Ind: Not reported  
Manifest Ref Num: Not reported  
Alt Fac RCRA Id: Not reported  
Alt Fac Sign Date: Not reported  
Mgmt Method Type Code: Not reported

Document ID: NYB8897391  
Manifest Status: Not reported  
Trans1 State ID: PAD146714878  
Trans2 State ID: Not reported  
Generator Ship Date: 11/16/1998  
Trans1 Recv Date: 11/16/1998  
Trans2 Recv Date: Not reported  
TSD Site Recv Date: 11/17/1998  
Part A Recv Date: Not reported  
Part B Recv Date: Not reported  
Generator EPA ID: NJD006972921  
Trans1 EPA ID: NYD049836679  
Trans2 EPA ID: Not reported  
TSD ID: TU34339PA  
Waste Code: B007 - OTHER MISCELLANEOUS PCB WASTES  
Quantity: 22825  
Units: K - Kilograms (2.2 pounds)  
Number of Containers: 001  
Container Type: DT - Dump trucks  
Handling Method: L Landfill.  
Specific Gravity: 01.00  
Year: 98  
Manifest Tracking Num: Not reported  
Import Ind: Not reported  
Export Ind: Not reported  
Discr Quantity Ind: Not reported  
Discr Type Ind: Not reported  
Discr Residue Ind: Not reported  
Discr Partial Reject Ind: Not reported  
Discr Full Reject Ind: Not reported  
Manifest Ref Num: Not reported  
Alt Fac RCRA Id: Not reported  
Alt Fac Sign Date: Not reported

Map ID  
Direction  
Distance  
Elevation

MAP FINDINGS

Site

Database(s)

EDR ID Number  
EPA ID Number

**SCHIAVONE BONOMO CORP (Continued)**

**1000246168**

Mgmt Method Type Code: Not reported

Document ID: NYB8897409  
Manifest Status: Not reported  
Trans1 State ID: PAD146714878  
Trans2 State ID: Not reported  
Generator Ship Date: 11/16/1998  
Trans1 Recv Date: 11/16/1998  
Trans2 Recv Date: Not reported  
TSD Site Recv Date: 11/17/1998  
Part A Recv Date: Not reported  
Part B Recv Date: Not reported  
Generator EPA ID: NJD006972921  
Trans1 EPA ID: NYD049836679  
Trans2 EPA ID: Not reported  
TSD ID: XD73450PA  
Waste Code: B007 - OTHER MISCELLANEOUS PCB WASTES  
Quantity: 22281  
Units: K - Kilograms (2.2 pounds)  
Number of Containers: 001  
Container Type: DT - Dump trucks  
Handling Method: L Landfill.  
Specific Gravity: 01.00  
Year: 98  
Manifest Tracking Num: Not reported  
Import Ind: Not reported  
Export Ind: Not reported  
Discr Quantity Ind: Not reported  
Discr Type Ind: Not reported  
Discr Residue Ind: Not reported  
Discr Partial Reject Ind: Not reported  
Discr Full Reject Ind: Not reported  
Manifest Ref Num: Not reported  
Alt Fac RCRA Id: Not reported  
Alt Fac Sign Date: Not reported  
Mgmt Method Type Code: Not reported

Document ID: NYB8897418  
Manifest Status: Not reported  
Trans1 State ID: NYD986969947  
Trans2 State ID: Not reported  
Generator Ship Date: 09/24/1998  
Trans1 Recv Date: 09/24/1998  
Trans2 Recv Date: Not reported  
TSD Site Recv Date: 09/25/1998  
Part A Recv Date: Not reported  
Part B Recv Date: Not reported  
Generator EPA ID: NJD006972921  
Trans1 EPA ID: NYD049836679  
Trans2 EPA ID: Not reported  
TSD ID: T5L901NJ  
Waste Code: B007 - OTHER MISCELLANEOUS PCB WASTES  
Quantity: 22970  
Units: K - Kilograms (2.2 pounds)  
Number of Containers: 001

Map ID  
Direction  
Distance  
Elevation

MAP FINDINGS

Site

Database(s)

EDR ID Number  
EPA ID Number

**SCHIAVONE BONOMO CORP (Continued)**

**1000246168**

Container Type: DT - Dump trucks  
Handling Method: L Landfill.  
Specific Gravity: 01.00  
Year: 98  
Manifest Tracking Num: Not reported  
Import Ind: Not reported  
Export Ind: Not reported  
Discr Quantity Ind: Not reported  
Discr Type Ind: Not reported  
Discr Residue Ind: Not reported  
Discr Partial Reject Ind: Not reported  
Discr Full Reject Ind: Not reported  
Manifest Ref Num: Not reported  
Alt Fac RCRA Id: Not reported  
Alt Fac Sign Date: Not reported  
Mgmt Method Type Code: Not reported

Document ID: NYB8897427  
Manifest Status: Not reported  
Trans1 State ID: NYD986969947  
Trans2 State ID: Not reported  
Generator Ship Date: 09/24/1998  
Trans1 Recv Date: 09/24/1998  
Trans2 Recv Date: Not reported  
TSD Site Recv Date: 09/25/1998  
Part A Recv Date: Not reported  
Part B Recv Date: Not reported  
Generator EPA ID: NJD006972921  
Trans1 EPA ID: NYD049836679  
Trans2 EPA ID: Not reported  
TSD ID: XC47781PA  
Waste Code: B007 - OTHER MISCELLANEOUS PCB WASTES  
Quantity: 22544  
Units: K - Kilograms (2.2 pounds)  
Number of Containers: 001  
Container Type: DT - Dump trucks  
Handling Method: L Landfill.  
Specific Gravity: 01.00  
Year: 98  
Manifest Tracking Num: Not reported  
Import Ind: Not reported  
Export Ind: Not reported  
Discr Quantity Ind: Not reported  
Discr Type Ind: Not reported  
Discr Residue Ind: Not reported  
Discr Partial Reject Ind: Not reported  
Discr Full Reject Ind: Not reported  
Manifest Ref Num: Not reported  
Alt Fac RCRA Id: Not reported  
Alt Fac Sign Date: Not reported  
Mgmt Method Type Code: Not reported

Document ID: NYB8897436  
Manifest Status: Not reported  
Trans1 State ID: NYD986969947

Map ID  
Direction  
Distance  
Elevation

MAP FINDINGS

Site

Database(s)

EDR ID Number  
EPA ID Number

**SCHIAVONE BONOMO CORP (Continued)**

**1000246168**

Trans2 State ID: Not reported  
Generator Ship Date: 09/24/1998  
Trans1 Recv Date: 09/24/1998  
Trans2 Recv Date: Not reported  
TSD Site Recv Date: 09/25/1998  
Part A Recv Date: Not reported  
Part B Recv Date: Not reported  
Generator EPA ID: NJD006972921  
Trans1 EPA ID: NYD049836679  
Trans2 EPA ID: Not reported  
TSD ID: XC33498PA  
Waste Code: B007 - OTHER MISCELLANEOUS PCB WASTES  
Quantity: 21981  
Units: K - Kilograms (2.2 pounds)  
Number of Containers: 001  
Container Type: DT - Dump trucks  
Handling Method: L Landfill.  
Specific Gravity: 01.00  
Year: 98  
Manifest Tracking Num: Not reported  
Import Ind: Not reported  
Export Ind: Not reported  
Discr Quantity Ind: Not reported  
Discr Type Ind: Not reported  
Discr Residue Ind: Not reported  
Discr Partial Reject Ind: Not reported  
Discr Full Reject Ind: Not reported  
Manifest Ref Num: Not reported  
Alt Fac RCRA Id: Not reported  
Alt Fac Sign Date: Not reported  
Mgmt Method Type Code: Not reported

Document ID: NYB8897445  
Manifest Status: Not reported  
Trans1 State ID: PAD146714878  
Trans2 State ID: Not reported  
Generator Ship Date: 09/24/1998  
Trans1 Recv Date: 09/24/1998  
Trans2 Recv Date: Not reported  
TSD Site Recv Date: 09/25/1998  
Part A Recv Date: Not reported  
Part B Recv Date: Not reported  
Generator EPA ID: NJD006972921  
Trans1 EPA ID: NYD049836679  
Trans2 EPA ID: Not reported  
TSD ID: XB47596PA  
Waste Code: B007 - OTHER MISCELLANEOUS PCB WASTES  
Quantity: 23605  
Units: K - Kilograms (2.2 pounds)  
Number of Containers: 001  
Container Type: DT - Dump trucks  
Handling Method: L Landfill.  
Specific Gravity: 01.00  
Year: 98  
Manifest Tracking Num: Not reported  
Import Ind: Not reported

Map ID  
Direction  
Distance  
Elevation

MAP FINDINGS

Site

Database(s)

EDR ID Number  
EPA ID Number

**SCHIAVONE BONOMO CORP (Continued)**

**1000246168**

Export Ind: Not reported  
Discr Quantity Ind: Not reported  
Discr Type Ind: Not reported  
Discr Residue Ind: Not reported  
Discr Partial Reject Ind: Not reported  
Discr Full Reject Ind: Not reported  
Manifest Ref Num: Not reported  
Alt Fac RCRA Id: Not reported  
Alt Fac Sign Date: Not reported  
Mgmt Method Type Code: Not reported

Document ID: NYB8897454  
Manifest Status: Not reported  
Trans1 State ID: PAD146714878  
Trans2 State ID: Not reported  
Generator Ship Date: 09/24/1998  
Trans1 Recv Date: 09/24/1998  
Trans2 Recv Date: Not reported  
TSD Site Recv Date: 09/25/1998  
Part A Recv Date: Not reported  
Part B Recv Date: Not reported  
Generator EPA ID: NJD006972921  
Trans1 EPA ID: NYD049836679  
Trans2 EPA ID: Not reported  
TSD ID: TJ48707PA  
Waste Code: B007 - OTHER MISCELLANEOUS PCB WASTES  
Quantity: 23787  
Units: K - Kilograms (2.2 pounds)  
Number of Containers: 001  
Container Type: DT - Dump trucks  
Handling Method: L Landfill.  
Specific Gravity: 01.00  
Year: 98  
Manifest Tracking Num: Not reported  
Import Ind: Not reported  
Export Ind: Not reported  
Discr Quantity Ind: Not reported  
Discr Type Ind: Not reported  
Discr Residue Ind: Not reported  
Discr Partial Reject Ind: Not reported  
Discr Full Reject Ind: Not reported  
Manifest Ref Num: Not reported  
Alt Fac RCRA Id: Not reported  
Alt Fac Sign Date: Not reported  
Mgmt Method Type Code: Not reported

Document ID: NYB8897463  
Manifest Status: Not reported  
Trans1 State ID: PAD146714878  
Trans2 State ID: Not reported  
Generator Ship Date: 09/24/1998  
Trans1 Recv Date: 09/24/1998  
Trans2 Recv Date: Not reported  
TSD Site Recv Date: 09/25/1998  
Part A Recv Date: Not reported

Map ID  
Direction  
Distance  
Elevation

MAP FINDINGS

Site

Database(s)

EDR ID Number  
EPA ID Number

**SCHIAVONE BONOMO CORP (Continued)**

1000246168

Part B Recv Date: Not reported  
Generator EPA ID: NJD006972921  
Trans1 EPA ID: NYD049836679  
Trans2 EPA ID: Not reported  
TSDf ID: XD54730PA  
Waste Code: B007 - OTHER MISCELLANEOUS PCB WASTES  
Quantity: 18271  
Units: K - Kilograms (2.2 pounds)  
Number of Containers: 001  
Container Type: DT - Dump trucks  
Handling Method: L Landfill.  
Specific Gravity: 01.00  
Year: 98  
Manifest Tracking Num: Not reported  
Import Ind: Not reported  
Export Ind: Not reported  
Discr Quantity Ind: Not reported  
Discr Type Ind: Not reported  
Discr Residue Ind: Not reported  
Discr Partial Reject Ind: Not reported  
Discr Full Reject Ind: Not reported  
Manifest Ref Num: Not reported  
Alt Fac RCRA Id: Not reported  
Alt Fac Sign Date: Not reported  
Mgmt Method Type Code: Not reported

[Click this hyperlink](#) while viewing on your computer to access  
28 additional NY\_MANIFEST: record(s) in the EDR Site Report.

K95  
East  
1/8-1/4  
0.164 mi.  
867 ft.

**SCHIAVONE BONOMO CORPORATION**  
**1 JERSEY AVE**  
**JERSEY CITY, NJ 07302**  
**Site 8 of 12 in cluster K**

**SHWS U003563888**  
**UST N/A**  
**BROWNFIELDS**  
**VCP**  
**HIST HWS**

Relative:  
Lower

SHWS:  
Site ID: 7288  
Status: ACTIVE  
Home Owner: No  
PI Number: 5530  
X Coord Site: 616686  
X Coord PI: 616686  
Y Coord Site: 685059  
Y Coord PI: 685059

Actual:  
1 ft.

UST:  
Facility ID: 005530  
Owner Name: Not Identified Not Identified  
Organization: Not Identified  
Contact Type(UST Reg): Facility Operator  
Contact Address (UST Reg): Not reported  
Contact Address 2 (UST Reg): Not reported  
Contact City,St,Zip (UST Reg): Not reported  
Owner Name: SANFORD BRUSH  
Organization: SCHIAVONE BONOMO CORP  
Contact Type(UST Reg): Tank Owner  
Contact Address (UST Reg): FOOT OF JERSEY AVE

Map ID  
Direction  
Distance  
Elevation

MAP FINDINGS

Site

Database(s)

EDR ID Number  
EPA ID Number

**SCHIAVONE BONOMO CORPORATION (Continued)**

**U003563888**

Contact Address 2 (UST Reg): Not reported  
Conact City,St,Zip (UST Reg): Jersey City, NJ 07302

Tank Id: TANK-1  
Tank Number: C1  
Tank Contents: Heating Oil (No. 6)  
Tank Size: 2000  
Install Date: 1/1/1958  
Tank Compliance: No  
**Tank Status: Removed**  
Overfill: No  
Tank Status Date: 10/16/1992  
Compliance Monitoring?: No  
Overfill Protection: No  
Spill Containment: No  
Tank Wellhead Protection: Not reported

TANK MONITOR DATA:

Monitor Tank / Pipe: Pipe  
Monitor Type: None  
Monitor Tank / Pipe: Tank  
Monitor Type: None

TANK DETAIL:

Tankpipe Tank / Pipe: Tank  
Tankpipe Construction Type: Bare steel  
Tankpipe Tank / Pipe: Pipe  
Tankpipe Construction Type: Bare steel

Tank Id: TANK-10  
Tank Number: E3  
Tank Contents: Heating Oil (No. 2)  
Tank Size: 550  
Install Date: 1/1/1975  
Tank Compliance: No  
**Tank Status: Removed**  
Overfill: No  
Tank Status Date: 4/27/1999  
Compliance Monitoring?: No  
Overfill Protection: No  
Spill Containment: No  
Tank Wellhead Protection: Not reported

TANK MONITOR DATA:

Monitor Tank / Pipe: Pipe  
Monitor Type: None  
Monitor Tank / Pipe: Tank  
Monitor Type: None

TANK DETAIL:

Tankpipe Tank / Pipe: Pipe  
Tankpipe Construction Type: Bare steel  
Tankpipe Tank / Pipe: Tank  
Tankpipe Construction Type: Fiberglass-coated steel

Tank Id: TANK-2  
Tank Number: E2  
Tank Contents: Other  
Tank Size: 1000



Map ID  
Direction  
Distance  
Elevation

MAP FINDINGS

Site

Database(s)

EDR ID Number  
EPA ID Number

**SCHIAVONE BONOMO CORPORATION (Continued)**

**U003563888**

Install Date: 1/1/1973  
Tank Compliance: No  
**Tank Status: Removed**  
Overfill: No  
Tank Status Date: 10/16/1992  
Compliance Monitoring?: No  
Overfill Protection: No  
Spill Containment: No  
Tank Wellhead Protection: Not reported

**TANK MONITOR DATA:**

Monitor Tank / Pipe: Tank  
Monitor Type: None  
Monitor Tank / Pipe: Pipe  
Monitor Type: None

**TANK DETAIL:**

Tankpipe Tank / Pipe: Pipe  
Tankpipe Construction Type: Bare steel  
Tankpipe Tank / Pipe: Tank  
Tankpipe Construction Type: Bare steel

Tank Id: TANK-3  
Tank Number: E3  
Tank Contents: Other  
Tank Size: 550  
Install Date: 1/1/1973  
Tank Compliance: No  
**Tank Status: Removed**  
Overfill: No  
Tank Status Date: 10/16/1992  
Compliance Monitoring?: No  
Overfill Protection: No  
Spill Containment: No  
Tank Wellhead Protection: Not reported

**TANK MONITOR DATA:**

Monitor Tank / Pipe: Tank  
Monitor Type: None  
Monitor Tank / Pipe: Pipe  
Monitor Type: None

**TANK DETAIL:**

Tankpipe Tank / Pipe: Tank  
Tankpipe Construction Type: Bare steel  
Tankpipe Tank / Pipe: Pipe  
Tankpipe Construction Type: Bare steel

Tank Id: TANK-4  
Tank Number: 0004  
Tank Contents: Heating Oil (No. 6)  
Tank Size: 550  
Install Date: 1/1/1966  
Tank Compliance: No  
**Tank Status: Removed**  
Overfill: Yes  
Tank Status Date: 10/1/1992  
Compliance Monitoring?: No  
Overfill Protection: Yes

Map ID  
Direction  
Distance  
Elevation

MAP FINDINGS

Site

Database(s)

EDR ID Number  
EPA ID Number

**SCHIAVONE BONOMO CORPORATION (Continued)**

**U003563888**

Spill Containment: Yes  
Tank Wellhead Protection: Not reported

TANK MONITOR DATA:  
Monitor Tank / Pipe: Tank  
Monitor Type: None  
Monitor Tank / Pipe: Pipe  
Monitor Type: None

TANK DETAIL:  
Tankpipe Tank / Pipe: Tank  
Tankpipe Construction Type: Other  
Tankpipe Tank / Pipe: Pipe  
Tankpipe Construction Type: CONVERSION (NON-NULLABLE)

Tank Id: TANK-5  
Tank Number: 0005  
Tank Contents: Heating Oil (No. 6)  
Tank Size: 550  
Install Date: 1/1/1966  
Tank Compliance: No  
**Tank Status: Removed**  
Overfill: Yes  
Tank Status Date: 10/1/1992  
Compliance Monitoring?: No  
Overfill Protection: Yes  
Spill Containment: Yes  
Tank Wellhead Protection: Not reported

TANK MONITOR DATA:  
Monitor Tank / Pipe: Tank  
Monitor Type: None  
Monitor Tank / Pipe: Pipe  
Monitor Type: None

TANK DETAIL:  
Tankpipe Tank / Pipe: Pipe  
Tankpipe Construction Type: Other  
Tankpipe Tank / Pipe: Tank  
Tankpipe Construction Type: Other

Tank Id: TANK-6  
Tank Number: 0006  
Tank Contents: Leaded Gasoline  
Tank Size: 2000  
Install Date: 1/1/1966  
Tank Compliance: No  
**Tank Status: Removed**  
Overfill: Yes  
Tank Status Date: 10/1/1992  
Compliance Monitoring?: No  
Overfill Protection: Yes  
Spill Containment: Yes  
Tank Wellhead Protection: Not reported

TANK MONITOR DATA:  
Monitor Tank / Pipe: Tank  
Monitor Type: None  
Monitor Tank / Pipe: Pipe  
Monitor Type: None

Map ID  
Direction  
Distance  
Elevation

MAP FINDINGS

Site

Database(s)

EDR ID Number  
EPA ID Number

SCHIAVONE BONOMO CORPORATION (Continued)

U003563888

TANK DETAIL:

Tankpipe Tank / Pipe: Pipe  
Tankpipe Construction Type: Other  
Tankpipe Tank / Pipe: Tank  
Tankpipe Construction Type: Other

Tank Id: TANK-7  
Tank Number: 0007  
Tank Contents: Leaded Gasoline  
Tank Size: 2000  
Install Date: 1/1/1966  
Tank Compliance: No  
**Tank Status: Removed**  
Overfill: Yes  
Tank Status Date: 10/1/1992  
Compliance Monitoring?: No  
Overfill Protection: Yes  
Spill Containment: Yes  
Tank Wellhead Protection: Not reported

TANK MONITOR DATA:

Monitor Tank / Pipe: Tank  
Monitor Type: None  
Monitor Tank / Pipe: Pipe  
Monitor Type: None

TANK DETAIL:

Tankpipe Tank / Pipe: Tank  
Tankpipe Construction Type: Other  
Tankpipe Tank / Pipe: Pipe  
Tankpipe Construction Type: Other

Tank Id: TANK-8  
Tank Number: E1  
Tank Contents: Medium Diesel Fuel (No. 2-D)  
Tank Size: 4000  
Install Date: 1/1/1975  
Tank Compliance: No  
**Tank Status: Removed**  
Overfill: No  
Tank Status Date: 8/1/1989  
Compliance Monitoring?: No  
Overfill Protection: No  
Spill Containment: No  
Tank Wellhead Protection: Not reported

TANK MONITOR DATA:

Monitor Tank / Pipe: Pipe  
Monitor Type: None  
Monitor Tank / Pipe: Tank  
Monitor Type: None

TANK DETAIL:

Tankpipe Tank / Pipe: Tank  
Tankpipe Construction Type: Fiberglass-coated steel  
Tankpipe Tank / Pipe: Pipe  
Tankpipe Construction Type: Bare steel

Tank Id: TANK-9

Map ID  
Direction  
Distance  
Elevation

MAP FINDINGS

Site

Database(s)

EDR ID Number  
EPA ID Number

**SCHIAVONE BONOMO CORPORATION (Continued)**

**U003563888**

Tank Number: E2  
Tank Contents: Leaded Gasoline  
Tank Size: 4000  
Install Date: 1/1/1975  
Tank Compliance: No  
**Tank Status: Removed**  
Overfill: No  
Tank Status Date: 8/1/1989  
Compliance Monitoring?: No  
Overfill Protection: No  
Spill Containment: No  
Tank Wellhead Protection: Not reported

**TANK MONITOR DATA:**

Monitor Tank / Pipe: Tank  
Monitor Type: None  
Monitor Tank / Pipe: Pipe  
Monitor Type: None

**TANK DETAIL:**

Tankpipe Tank / Pipe: Pipe  
Tankpipe Construction Type: Bare steel  
Tankpipe Tank / Pipe: Tank  
Tankpipe Construction Type: Fiberglass-coated steel

**NJ BROWNFIELD:**

Price: Negotiable  
Assessed Value: Not reported  
Owner Name: DEP Case  
Value: Not reported  
Planning Area: Planning Area 1  
Property Size: Not reported  
General Comments: Not reported

**VCP:**

Incident Number: Not reported  
MOA Execution Date: 11/14/2008  
Type Of Vcp File: CURRENT  
Pi Number: 005530  
Case Type(Case Type): MOA  
Case Contact: Department Not reported  
Case Contact Name: JOHN NEU  
Case Contact: Organization COS PROPERTIES LLC  
Case Contact: Address: Line1 C/O HUGO NEU CORP 120 5TH AVE - STE 600  
Case Contact: Address: Line2 Not reported  
Case Contact: Address: Line3 Not reported  
Case Contact City,St,Zip: NEW YORK, NY 10011

**HIST SHWS:**

**Case Status: Active**  
Status Date: 3/31/1993  
Case ID: 005530  
Contact: BSCM  
Sub Section Label: A: Sites with On-Site Sources of Contamination  
Site Municipality: 0906  
Remedial Level Code: C2  
Classification exception area dt: None

Map ID  
Direction  
Distance  
Elevation

MAP FINDINGS

Site

Database(s)

EDR ID Number  
EPA ID Number

**SCHIAVONE BONOMO CORPORATION (Continued)**

**U003563888**

Classification exception area dt: Not reported  
Deed Notice Status: None  
Deed Notice Date: Not reported  
Engineering Control Status: None  
Engineering Control Date: Not reported  
National Priorities List Status: Not reported  
National Priorities List Date: Not reported  
X Coordinate: 616686  
Y Coordinate: 685059  
Coordinate System: NJ State Plane (NAD83) - USFEET

**K96  
East  
1/8-1/4  
0.167 mi.  
883 ft.**

**AETNA STREET SITE  
8-34 AETNA ST  
JERSEY CITY, NJ 07302  
Site 9 of 12 in cluster K**

**RCRA-NonGen 1007880862  
NJR000051474**

**Relative:  
Lower**

RCRA-NonGen:

Date form received by agency: 01/01/2007

Facility name: AETNA STREET SITE

Facility address: 8-34 AETNA ST  
BLOCK 60 LOTS 19N & 19P  
JERSEY CITY, NJ 07302

EPA ID: NJR000051474

Mailing address: RIVER RD  
CARMEL & FREDERICKSON  
EDGEWATER, NJ 07020

Contact: DAVID CARMEL ESQ

Contact address: RIVER RD CARMEL & FREDERICKSON  
EDGEWATER, NJ 07020

Contact country: US

Contact telephone: (201) 941-4545

Contact email: Not reported

EPA Region: 02

Classification: Non-Generator

Description: Handler: Non-Generators do not presently generate hazardous waste

Owner/Operator Summary:

Owner/operator name: ENID SCHWARTZ CO LLC  
Owner/operator address: CAMPUS DR C/O DRINKER BIDDLE & SHANLEY  
FLORHAM, NJ 07307

Owner/operator country: US

Owner/operator telephone: Not reported

Legal status: Private

Owner/Operator Type: Operator

Owner/Op start date: 10/21/2003

Owner/Op end date: Not reported

Owner/operator name: ENID SCHWARTZ  
Owner/operator address: CAMPUS DR C/O DRINKER BIDDLE & SHANLEY  
FLORHAM, NJ 07307

Owner/operator country: US

Owner/operator telephone: Not reported

Legal status: Private

Owner/Operator Type: Owner

Owner/Op start date: 10/21/2003

Owner/Op end date: Not reported

Map ID  
Direction  
Distance  
Elevation

MAP FINDINGS

Site

Database(s)

EDR ID Number  
EPA ID Number

**AETNA STREET SITE (Continued)**

**1007880862**

Handler Activities Summary:

U.S. importer of hazardous waste: No  
Mixed waste (haz. and radioactive): No  
Recycler of hazardous waste: No  
Transporter of hazardous waste: Unknown  
Treater, storer or disposer of HW: No  
Underground injection activity: No  
On-site burner exemption: No  
Furnace exemption: No  
Used oil fuel burner: No  
Used oil processor: No  
User oil refiner: No  
Used oil fuel marketer to burner: No  
Used oil Specification marketer: No  
Used oil transfer facility: No  
Used oil transporter: No  
Off-site waste receiver: Commercial status unknown

Historical Generators:

Date form received by agency: 01/01/2006  
Facility name: AETNA STREET SITE  
Classification: Not a generator, verified

Date form received by agency: 11/15/2004  
Facility name: AETNA STREET SITE  
Classification: Large Quantity Generator

Violation Status: No violations found

**K97**  
**East**  
**1/8-1/4**  
**0.167 mi.**  
**883 ft.**

**8-34 AETNA STREET**  
**8-34 AETNA STREET**  
**JERSEY CITY, NJ 07719**  
**Site 10 of 12 in cluster K**

**VCP S108064539**  
**N/A**

**Relative:**  
**Lower**

VCP:

Incident Number: M206496  
MOA Execution Date: 9/27/2004  
Type Of Vcp File: HISTORICAL  
Pi Number: Not reported  
Case Type(Case Type): Not reported  
Case Contact: Department Not reported  
Case Contact Name: Not reported  
Case Contact: Organization KOR Companies  
Case Contact: Address: Line1 Not reported  
Case Contact: Address: Line2 Not reported  
Case Contact: Address: Line3 Not reported  
Case Contact City,St,Zip: Not reported

**Actual:**  
**1 ft.**

Map ID  
 Direction  
 Distance  
 Elevation

MAP FINDINGS

Site

Database(s)

EDR ID Number  
 EPA ID Number

**O98**  
**NE**  
**1/8-1/4**  
**0.173 mi.**  
**912 ft.**

**PHOENIX TRUCKING CO**  
**53 GILCHRIST ST**  
**JERSEY CITY, NJ 07302**  
**Site 1 of 2 in cluster O**

**UST** **U000356479**  
**N/A**

**Relative:**  
**Lower**

UST:

Facility ID: 005532  
 Owner Name: Not Identified Not Identified  
 Organization: Not Identified  
 Contact Type(UST Reg): Facility Operator  
 Contact Address (UST Reg): Not reported  
 Contact Address 2 (UST Reg): Not reported  
 Contact City,St,Zip (UST Reg): Not reported  
 Owner Name: WILLIAM A FORD  
 Organization: PHOENIX TRUCKING COMPANY  
 Contact Type(UST Reg): Tank Owner  
 Contact Address (UST Reg): 53 GILCHRIST ST  
 Contact Address 2 (UST Reg): Not reported  
 Contact City,St,Zip (UST Reg): Jersey City, NJ 07302

**Actual:**  
**7 ft.**

Tank Id: TANK-1  
 Tank Number: E1  
 Tank Contents: Medium Diesel Fuel (No. 2-D)  
 Tank Size: 4000  
 Install Date: 1/1/1965  
 Tank Compliance: No  
**Tank Status: In-use**  
 Overfill: No  
 Tank Status Date: 1/1/1965  
 Compliance Monitoring?: No  
 Overfill Protection: No  
 Spill Containment: No  
 Tank Wellhead Protection: Not reported

TANK MONITOR DATA:

Monitor Tank / Pipe: Pipe  
 Monitor Type: None  
 Monitor Tank / Pipe: Tank  
 Monitor Type: None

TANK DETAIL:

Tankpipe Tank / Pipe: Tank  
 Tankpipe Construction Type: Bare steel  
 Tankpipe Tank / Pipe: Pipe  
 Tankpipe Construction Type: Bare steel

Tank Id: TANK-2  
 Tank Number: E2  
 Tank Contents: Waste Oil  
 Tank Size: 2000  
 Install Date: 1/1/1965  
 Tank Compliance: No  
**Tank Status: In-use**  
 Overfill: No  
 Tank Status Date: 1/1/1965  
 Compliance Monitoring?: No  
 Overfill Protection: No  
 Spill Containment: No  
 Tank Wellhead Protection: Not reported

Map ID  
Direction  
Distance  
Elevation

MAP FINDINGS

Site

Database(s)

EDR ID Number  
EPA ID Number

**PHOENIX TRUCKING CO (Continued)**

**U000356479**

TANK MONITOR DATA:

Monitor Tank / Pipe: Pipe  
Monitor Type: None  
Monitor Tank / Pipe: Tank  
Monitor Type: None

TANK DETAIL:

Tankpipe Tank / Pipe: Pipe  
Tankpipe Construction Type: Bare steel  
Tankpipe Tank / Pipe: Tank  
Tankpipe Construction Type: Bare steel

**N99**  
**West**  
**1/8-1/4**  
**0.175 mi.**  
**923 ft.**

**JOHNSTON AVENUE 1**  
**345-351 JOHNSTON AVENUE**  
**JERSEY CITY, NJ**

**CHROME** **S105153159**  
**N/A**

**Site 3 of 3 in cluster N**

**Relative:**  
**Higher**

NJ CHROME:  
Facility Id: 160  
Resp Party: PPG  
Status: No Further Action

**Actual:**  
**9 ft.**

**K100**  
**East**  
**1/8-1/4**  
**0.175 mi.**  
**925 ft.**

**NJDEP BUREA OF DESING & CONS**  
**AETNA ST / JERSEY AVE**  
**JERSEY CITY, NJ 07301**

**MANIFEST** **S107881150**  
**N/A**

**Site 11 of 12 in cluster K**

**Relative:**  
**Lower**

NJ MANIFEST:  
Manifest Code: NJA5291092  
EPA ID: NJD001303973  
Date Shipped: 20051025  
TSDF EPA ID: NYD980756415  
Transporter EPA ID: NYF006000053  
Transporter 2 EPA ID: Not reported  
Transporter 3 EPA ID: Not reported  
Transporter 4 EPA ID: Not reported  
Transporter 5 EPA ID: Not reported  
Transporter 6 EPA ID: Not reported  
Transporter 7 EPA ID: Not reported  
Transporter 8 EPA ID: Not reported  
Transporter 10 EPA ID: Not reported  
Date Trans1 Transported Waste: 051025  
Date Trans2 Transported Waste: 000000  
Date Trans3 Transported Waste: Not reported  
Date Trans4 Transported Waste: Not reported  
Date Trans5 Transported Waste: Not reported  
Date Trans6 Transported Waste: Not reported  
Date Trans7 Transported Waste: Not reported  
Date Trans8 Transported Waste: Not reported  
Date Trans9 Transported Waste: Not reported  
Date Trans10 Transported Waste: Not reported  
Date TSDF Received Waste: 051025  
Tranporter 1 Decal: Not reported  
Tranporter 2 Decal: Not reported

**Actual:**  
**1 ft.**



Map ID  
Direction  
Distance  
Elevation

MAP FINDINGS

Site

Database(s)

EDR ID Number  
EPA ID Number

**NJDEP BUREAU OF DESIGN & CONS (Continued)**

**S107881150**

Data Entry Number: 01100621  
Reference Manifest Number: Not reported  
Was Load Rejected (Y/N): No  
Reason Load Was Rejected: Not reported  
Waste Code: Not reported  
Manifest Year: Not reported  
Quantity: Not reported  
Unit: Not reported  
Hand Code: Not reported

Manifest Code: NJA5291103  
EPA ID: NJD001303973  
Date Shipped: 20051107  
TSDf EPA ID: NYD980756415  
Transporter EPA ID: NYF006000053  
Transporter 2 EPA ID: Not reported  
Transporter 3 EPA ID: Not reported  
Transporter 4 EPA ID: Not reported  
Transporter 5 EPA ID: Not reported  
Transporter 6 EPA ID: Not reported  
Transporter 7 EPA ID: Not reported  
Transporter 8 EPA ID: Not reported  
Transporter 10 EPA ID: Not reported  
Date Trans1 Transported Waste: 051107  
Date Trans2 Transported Waste: 000000  
Date Trans3 Transported Waste: Not reported  
Date Trans4 Transported Waste: Not reported  
Date Trans5 Transported Waste: Not reported  
Date Trans6 Transported Waste: Not reported  
Date Trans7 Transported Waste: Not reported  
Date Trans8 Transported Waste: Not reported  
Date Trans9 Transported Waste: Not reported  
Date Trans10 Transported Waste: Not reported  
Date TSDf Received Waste: 051107  
Transporter 1 Decal: Not reported  
Transporter 2 Decal: Not reported  
Data Entry Number: 01200621  
Reference Manifest Number: Not reported  
Was Load Rejected (Y/N): No  
Reason Load Was Rejected: Not reported  
Waste Code: Not reported  
Manifest Year: Not reported  
Quantity: Not reported  
Unit: Not reported  
Hand Code: Not reported

Manifest Code: NJA5291068  
EPA ID: NJD001303973  
Date Shipped: 20051007  
TSDf EPA ID: NYD980756415  
Transporter EPA ID: NYF006000053  
Transporter 2 EPA ID: Not reported  
Transporter 3 EPA ID: Not reported

Map ID  
Direction  
Distance  
Elevation

MAP FINDINGS

Site

Database(s)

EDR ID Number  
EPA ID Number

**NJDEP BUREAU OF DESING & CONS (Continued)**

**S107881150**

Transporter 4 EPA ID: Not reported  
Transporter 5 EPA ID: Not reported  
Transporter 6 EPA ID: Not reported  
Transporter 7 EPA ID: Not reported  
Transporter 8 EPA ID: Not reported  
Transporter 10 EPA ID: Not reported  
Date Trans1 Transported Waste: 051007  
Date Trans2 Transported Waste: 000000  
Date Trans3 Transported Waste: Not reported  
Date Trans4 Transported Waste: Not reported  
Date Trans5 Transported Waste: Not reported  
Date Trans6 Transported Waste: Not reported  
Date Trans7 Transported Waste: Not reported  
Date Trans8 Transported Waste: Not reported  
Date Trans9 Transported Waste: Not reported  
Date Trans10 Transported Waste: Not reported  
Date TSDF Received Waste: 051007  
Tranporter 1 Decal: Not reported  
Tranporter 2 Decal: Not reported  
Data Entry Number: 02080621  
Reference Manifest Number: Not reported  
Was Load Rejected (Y/N): No  
Reason Load Was Rejected: Not reported  
Waste Code: Not reported  
Manifest Year: Not reported  
Quantity: Not reported  
Unit: Not reported  
Hand Code: Not reported

Manifest Code: NJA5291075  
EPA ID: NJD001303973  
Date Shipped: 20051012  
TSDF EPA ID: NYD980756415  
Transporter EPA ID: NYF006000053  
Transporter 2 EPA ID: Not reported  
Transporter 3 EPA ID: Not reported  
Transporter 4 EPA ID: Not reported  
Transporter 5 EPA ID: Not reported  
Transporter 6 EPA ID: Not reported  
Transporter 7 EPA ID: Not reported  
Transporter 8 EPA ID: Not reported  
Transporter 10 EPA ID: Not reported  
Date Trans1 Transported Waste: 051012  
Date Trans2 Transported Waste: 000000  
Date Trans3 Transported Waste: Not reported  
Date Trans4 Transported Waste: Not reported  
Date Trans5 Transported Waste: Not reported  
Date Trans6 Transported Waste: Not reported  
Date Trans7 Transported Waste: Not reported  
Date Trans8 Transported Waste: Not reported  
Date Trans9 Transported Waste: Not reported  
Date Trans10 Transported Waste: Not reported  
Date TSDF Received Waste: 051012  
Tranporter 1 Decal: Not reported  
Tranporter 2 Decal: Not reported

Map ID  
Direction  
Distance  
Elevation

MAP FINDINGS

Site

Database(s)

EDR ID Number  
EPA ID Number

**NJDEP BUREAU OF DESIGN & CONS (Continued)**

**S107881150**

Data Entry Number: 01040621  
Reference Manifest Number: Not reported  
Was Load Rejected (Y/N): No  
Reason Load Was Rejected: Not reported  
Waste Code: Not reported  
Manifest Year: Not reported  
Quantity: Not reported  
Unit: Not reported  
Hand Code: Not reported

Manifest Code: NJA5291089  
EPA ID: NJD001303973  
Date Shipped: 20051024  
TSDf EPA ID: NYD980756415  
Transporter EPA ID: NYF006000053  
Transporter 2 EPA ID: Not reported  
Transporter 3 EPA ID: Not reported  
Transporter 4 EPA ID: Not reported  
Transporter 5 EPA ID: Not reported  
Transporter 6 EPA ID: Not reported  
Transporter 7 EPA ID: Not reported  
Transporter 8 EPA ID: Not reported  
Transporter 10 EPA ID: Not reported  
Date Trans1 Transported Waste: 051024  
Date Trans2 Transported Waste: 000000  
Date Trans3 Transported Waste: Not reported  
Date Trans4 Transported Waste: Not reported  
Date Trans5 Transported Waste: Not reported  
Date Trans6 Transported Waste: Not reported  
Date Trans7 Transported Waste: Not reported  
Date Trans8 Transported Waste: Not reported  
Date Trans9 Transported Waste: Not reported  
Date Trans10 Transported Waste: Not reported  
Date TSDf Received Waste: 051024  
Transporter 1 Decal: Not reported  
Transporter 2 Decal: Not reported  
Data Entry Number: 01300621  
Reference Manifest Number: Not reported  
Was Load Rejected (Y/N): No  
Reason Load Was Rejected: Not reported  
Waste Code: Not reported  
Manifest Year: Not reported  
Quantity: Not reported  
Unit: Not reported  
Hand Code: Not reported

Manifest Code: NJA5291094  
EPA ID: NJD001303973  
Date Shipped: 20051025  
TSDf EPA ID: NYD980756415  
Transporter EPA ID: NYF006000053  
Transporter 2 EPA ID: Not reported  
Transporter 3 EPA ID: Not reported

Map ID  
Direction  
Distance  
Elevation

MAP FINDINGS

Site

Database(s)

EDR ID Number  
EPA ID Number

**NJDEP BUREAU OF DESING & CONS (Continued)**

**S107881150**

Transporter 4 EPA ID: Not reported  
Transporter 5 EPA ID: Not reported  
Transporter 6 EPA ID: Not reported  
Transporter 7 EPA ID: Not reported  
Transporter 8 EPA ID: Not reported  
Transporter 10 EPA ID: Not reported  
Date Trans1 Transported Waste: 051025  
Date Trans2 Transported Waste: 000000  
Date Trans3 Transported Waste: Not reported  
Date Trans4 Transported Waste: Not reported  
Date Trans5 Transported Waste: Not reported  
Date Trans6 Transported Waste: Not reported  
Date Trans7 Transported Waste: Not reported  
Date Trans8 Transported Waste: Not reported  
Date Trans9 Transported Waste: Not reported  
Date Trans10 Transported Waste: Not reported  
Date TSDf Received Waste: 051025  
Tranporter 1 Decal: Not reported  
Tranporter 2 Decal: Not reported  
Data Entry Number: 01100621  
Reference Manifest Number: Not reported  
Was Load Rejected (Y/N): No  
Reason Load Was Rejected: Not reported  
Waste Code: Not reported  
Manifest Year: Not reported  
Quantity: Not reported  
Unit: Not reported  
Hand Code: Not reported

Manifest Code: NJA5291091  
EPA ID: NJD001303973  
Date Shipped: 20051025  
TSDf EPA ID: NYD980756415  
Transporter EPA ID: NYF006000053  
Transporter 2 EPA ID: Not reported  
Transporter 3 EPA ID: Not reported  
Transporter 4 EPA ID: Not reported  
Transporter 5 EPA ID: Not reported  
Transporter 6 EPA ID: Not reported  
Transporter 7 EPA ID: Not reported  
Transporter 8 EPA ID: Not reported  
Transporter 10 EPA ID: Not reported  
Date Trans1 Transported Waste: 051025  
Date Trans2 Transported Waste: 000000  
Date Trans3 Transported Waste: Not reported  
Date Trans4 Transported Waste: Not reported  
Date Trans5 Transported Waste: Not reported  
Date Trans6 Transported Waste: Not reported  
Date Trans7 Transported Waste: Not reported  
Date Trans8 Transported Waste: Not reported  
Date Trans9 Transported Waste: Not reported  
Date Trans10 Transported Waste: Not reported  
Date TSDf Received Waste: 051026  
Tranporter 1 Decal: Not reported  
Tranporter 2 Decal: Not reported

Map ID  
Direction  
Distance  
Elevation

MAP FINDINGS

Site

Database(s)

EDR ID Number  
EPA ID Number

**NJDEP BUREAU OF DESING & CONS (Continued)**

**S107881150**

Data Entry Number: 01180625  
Reference Manifest Number: Not reported  
Was Load Rejected (Y/N): No  
Reason Load Was Rejected: Not reported  
Waste Code: Not reported  
Manifest Year: Not reported  
Quantity: Not reported  
Unit: Not reported  
Hand Code: Not reported

Manifest Code: NJA5291072  
EPA ID: NJD001303973  
Date Shipped: 20051011  
TSDf EPA ID: NYD980756415  
Transporter EPA ID: NYF006000053  
Transporter 2 EPA ID: Not reported  
Transporter 3 EPA ID: Not reported  
Transporter 4 EPA ID: Not reported  
Transporter 5 EPA ID: Not reported  
Transporter 6 EPA ID: Not reported  
Transporter 7 EPA ID: Not reported  
Transporter 8 EPA ID: Not reported  
Transporter 10 EPA ID: Not reported  
Date Trans1 Transported Waste: 051011  
Date Trans2 Transported Waste: 000000  
Date Trans3 Transported Waste: Not reported  
Date Trans4 Transported Waste: Not reported  
Date Trans5 Transported Waste: Not reported  
Date Trans6 Transported Waste: Not reported  
Date Trans7 Transported Waste: Not reported  
Date Trans8 Transported Waste: Not reported  
Date Trans9 Transported Waste: Not reported  
Date Trans10 Transported Waste: Not reported  
Date TSDf Received Waste: 051011  
Tranporter 1 Decal: Not reported  
Tranporter 2 Decal: Not reported  
Data Entry Number: 02080621  
Reference Manifest Number: Not reported  
Was Load Rejected (Y/N): No  
Reason Load Was Rejected: Not reported  
Waste Code: Not reported  
Manifest Year: Not reported  
Quantity: Not reported  
Unit: Not reported  
Hand Code: Not reported

Manifest Code: NJA5291079  
EPA ID: NJD001303973  
Date Shipped: 20051012  
TSDf EPA ID: NYD980756415  
Transporter EPA ID: NYF006000053  
Transporter 2 EPA ID: Not reported  
Transporter 3 EPA ID: Not reported

Map ID  
Direction  
Distance  
Elevation

MAP FINDINGS

Site

Database(s)

EDR ID Number  
EPA ID Number

**NJDEP BUREAU OF DESING & CONS (Continued)**

**S107881150**

Transporter 4 EPA ID: Not reported  
Transporter 5 EPA ID: Not reported  
Transporter 6 EPA ID: Not reported  
Transporter 7 EPA ID: Not reported  
Transporter 8 EPA ID: Not reported  
Transporter 10 EPA ID: Not reported  
Date Trans1 Transported Waste: 051012  
Date Trans2 Transported Waste: 000000  
Date Trans3 Transported Waste: Not reported  
Date Trans4 Transported Waste: Not reported  
Date Trans5 Transported Waste: Not reported  
Date Trans6 Transported Waste: Not reported  
Date Trans7 Transported Waste: Not reported  
Date Trans8 Transported Waste: Not reported  
Date Trans9 Transported Waste: Not reported  
Date Trans10 Transported Waste: Not reported  
Date TSDf Received Waste: 051012  
Tranporter 1 Decal: Not reported  
Tranporter 2 Decal: Not reported  
Data Entry Number: 01040621  
Reference Manifest Number: Not reported  
Was Load Rejected (Y/N): No  
Reason Load Was Rejected: Not reported  
Waste Code: Not reported  
Manifest Year: Not reported  
Quantity: Not reported  
Unit: Not reported  
Hand Code: Not reported

Manifest Code: NJA5291101  
EPA ID: NJD001303973  
Date Shipped: 20051028  
TSDf EPA ID: NYD980756415  
Transporter EPA ID: NYF006000053  
Transporter 2 EPA ID: Not reported  
Transporter 3 EPA ID: Not reported  
Transporter 4 EPA ID: Not reported  
Transporter 5 EPA ID: Not reported  
Transporter 6 EPA ID: Not reported  
Transporter 7 EPA ID: Not reported  
Transporter 8 EPA ID: Not reported  
Transporter 10 EPA ID: Not reported  
Date Trans1 Transported Waste: 051028  
Date Trans2 Transported Waste: 000000  
Date Trans3 Transported Waste: Not reported  
Date Trans4 Transported Waste: Not reported  
Date Trans5 Transported Waste: Not reported  
Date Trans6 Transported Waste: Not reported  
Date Trans7 Transported Waste: Not reported  
Date Trans8 Transported Waste: Not reported  
Date Trans9 Transported Waste: Not reported  
Date Trans10 Transported Waste: Not reported  
Date TSDf Received Waste: 051031  
Tranporter 1 Decal: Not reported  
Tranporter 2 Decal: Not reported

Map ID  
Direction  
Distance  
Elevation

MAP FINDINGS

Site

Database(s)

EDR ID Number  
EPA ID Number

**NJDEP BUREAU OF DESIGN & CONS (Continued)**

**S107881150**

Data Entry Number: 01180625  
Reference Manifest Number: Not reported  
Was Load Rejected (Y/N): No  
Reason Load Was Rejected: Not reported  
Waste Code: Not reported  
Manifest Year: Not reported  
Quantity: Not reported  
Unit: Not reported  
Hand Code: Not reported

Manifest Code: NJA5291066  
EPA ID: NJD001303973  
Date Shipped: 20051007  
TSDf EPA ID: NYD980756415  
Transporter EPA ID: NYF006000053  
Transporter 2 EPA ID: Not reported  
Transporter 3 EPA ID: Not reported  
Transporter 4 EPA ID: Not reported  
Transporter 5 EPA ID: Not reported  
Transporter 6 EPA ID: Not reported  
Transporter 7 EPA ID: Not reported  
Transporter 8 EPA ID: Not reported  
Transporter 10 EPA ID: Not reported  
Date Trans1 Transported Waste: 051007  
Date Trans2 Transported Waste: 000000  
Date Trans3 Transported Waste: Not reported  
Date Trans4 Transported Waste: Not reported  
Date Trans5 Transported Waste: Not reported  
Date Trans6 Transported Waste: Not reported  
Date Trans7 Transported Waste: Not reported  
Date Trans8 Transported Waste: Not reported  
Date Trans9 Transported Waste: Not reported  
Date Trans10 Transported Waste: Not reported  
Date TSDf Received Waste: 051007  
Transporter 1 Decal: Not reported  
Transporter 2 Decal: Not reported  
Data Entry Number: 02080621  
Reference Manifest Number: Not reported  
Was Load Rejected (Y/N): No  
Reason Load Was Rejected: Not reported  
Waste Code: Not reported  
Manifest Year: Not reported  
Quantity: Not reported  
Unit: Not reported  
Hand Code: Not reported

Manifest Code: NJA5291074  
EPA ID: NJD001303973  
Date Shipped: 20051011  
TSDf EPA ID: NYD980756415  
Transporter EPA ID: NYF006000053  
Transporter 2 EPA ID: Not reported  
Transporter 3 EPA ID: Not reported

Map ID  
Direction  
Distance  
Elevation

MAP FINDINGS

Site

Database(s)

EDR ID Number  
EPA ID Number

**NJDEP BUREAU OF DESING & CONS (Continued)**

**S107881150**

Transporter 4 EPA ID: Not reported  
Transporter 5 EPA ID: Not reported  
Transporter 6 EPA ID: Not reported  
Transporter 7 EPA ID: Not reported  
Transporter 8 EPA ID: Not reported  
Transporter 10 EPA ID: Not reported  
Date Trans1 Transported Waste: 051011  
Date Trans2 Transported Waste: 000000  
Date Trans3 Transported Waste: Not reported  
Date Trans4 Transported Waste: Not reported  
Date Trans5 Transported Waste: Not reported  
Date Trans6 Transported Waste: Not reported  
Date Trans7 Transported Waste: Not reported  
Date Trans8 Transported Waste: Not reported  
Date Trans9 Transported Waste: Not reported  
Date Trans10 Transported Waste: Not reported  
Date TSDF Received Waste: 051012  
Tranporter 1 Decal: Not reported  
Tranporter 2 Decal: Not reported  
Data Entry Number: 01040621  
Reference Manifest Number: Not reported  
Was Load Rejected (Y/N): No  
Reason Load Was Rejected: Not reported  
Waste Code: Not reported  
Manifest Year: Not reported  
Quantity: Not reported  
Unit: Not reported  
Hand Code: Not reported

Manifest Code: NJA5291078  
EPA ID: NJD001303973  
Date Shipped: 20051012  
TSDF EPA ID: NYD980756415  
Transporter EPA ID: NYF006000053  
Transporter 2 EPA ID: Not reported  
Transporter 3 EPA ID: Not reported  
Transporter 4 EPA ID: Not reported  
Transporter 5 EPA ID: Not reported  
Transporter 6 EPA ID: Not reported  
Transporter 7 EPA ID: Not reported  
Transporter 8 EPA ID: Not reported  
Transporter 10 EPA ID: Not reported  
Date Trans1 Transported Waste: 051012  
Date Trans2 Transported Waste: 000000  
Date Trans3 Transported Waste: Not reported  
Date Trans4 Transported Waste: Not reported  
Date Trans5 Transported Waste: Not reported  
Date Trans6 Transported Waste: Not reported  
Date Trans7 Transported Waste: Not reported  
Date Trans8 Transported Waste: Not reported  
Date Trans9 Transported Waste: Not reported  
Date Trans10 Transported Waste: Not reported  
Date TSDF Received Waste: 051013  
Tranporter 1 Decal: Not reported  
Tranporter 2 Decal: Not reported



Map ID  
Direction  
Distance  
Elevation

MAP FINDINGS

Site

Database(s)

EDR ID Number  
EPA ID Number

**NJDEP BUREAU OF DESIGN & CONS (Continued)**

**S107881150**

Data Entry Number: 01040621  
Reference Manifest Number: Not reported  
Was Load Rejected (Y/N): No  
Reason Load Was Rejected: Not reported  
Waste Code: Not reported  
Manifest Year: Not reported  
Quantity: Not reported  
Unit: Not reported  
Hand Code: Not reported

Manifest Code: NJA5291090  
EPA ID: NJD001303973  
Date Shipped: 20051024  
TSDf EPA ID: NYD980756415  
Transporter EPA ID: NYF006000053  
Transporter 2 EPA ID: Not reported  
Transporter 3 EPA ID: Not reported  
Transporter 4 EPA ID: Not reported  
Transporter 5 EPA ID: Not reported  
Transporter 6 EPA ID: Not reported  
Transporter 7 EPA ID: Not reported  
Transporter 8 EPA ID: Not reported  
Transporter 10 EPA ID: Not reported  
Date Trans1 Transported Waste: 051024  
Date Trans2 Transported Waste: 000000  
Date Trans3 Transported Waste: Not reported  
Date Trans4 Transported Waste: Not reported  
Date Trans5 Transported Waste: Not reported  
Date Trans6 Transported Waste: Not reported  
Date Trans7 Transported Waste: Not reported  
Date Trans8 Transported Waste: Not reported  
Date Trans9 Transported Waste: Not reported  
Date Trans10 Transported Waste: Not reported  
Date TSDf Received Waste: 051024  
Transporter 1 Decal: Not reported  
Transporter 2 Decal: Not reported  
Data Entry Number: 01100621  
Reference Manifest Number: Not reported  
Was Load Rejected (Y/N): No  
Reason Load Was Rejected: Not reported  
Waste Code: Not reported  
Manifest Year: Not reported  
Quantity: Not reported  
Unit: Not reported  
Hand Code: Not reported

Manifest Code: NJA5291081  
EPA ID: NJD001303973  
Date Shipped: 20051006  
TSDf EPA ID: NYD980756415  
Transporter EPA ID: NYF006000053  
Transporter 2 EPA ID: Not reported  
Transporter 3 EPA ID: Not reported

Map ID  
Direction  
Distance  
Elevation

MAP FINDINGS

Site

Database(s)

EDR ID Number  
EPA ID Number

**NJDEP BUREAU OF DESING & CONS (Continued)**

**S107881150**

Transporter 4 EPA ID: Not reported  
Transporter 5 EPA ID: Not reported  
Transporter 6 EPA ID: Not reported  
Transporter 7 EPA ID: Not reported  
Transporter 8 EPA ID: Not reported  
Transporter 10 EPA ID: Not reported  
Date Trans1 Transported Waste: 051006  
Date Trans2 Transported Waste: 000000  
Date Trans3 Transported Waste: Not reported  
Date Trans4 Transported Waste: Not reported  
Date Trans5 Transported Waste: Not reported  
Date Trans6 Transported Waste: Not reported  
Date Trans7 Transported Waste: Not reported  
Date Trans8 Transported Waste: Not reported  
Date Trans9 Transported Waste: Not reported  
Date Trans10 Transported Waste: Not reported  
Date TSDf Received Waste: 051007  
Tranporter 1 Decal: Not reported  
Tranporter 2 Decal: Not reported  
Data Entry Number: 02080621  
Reference Manifest Number: Not reported  
Was Load Rejected (Y/N): No  
Reason Load Was Rejected: Not reported  
Waste Code: Not reported  
Manifest Year: Not reported  
Quantity: Not reported  
Unit: Not reported  
Hand Code: Not reported

Manifest Code: NJA5291093  
EPA ID: NJD001303973  
Date Shipped: 20051025  
TSDf EPA ID: NYD980756415  
Transporter EPA ID: NYF006000053  
Transporter 2 EPA ID: Not reported  
Transporter 3 EPA ID: Not reported  
Transporter 4 EPA ID: Not reported  
Transporter 5 EPA ID: Not reported  
Transporter 6 EPA ID: Not reported  
Transporter 7 EPA ID: Not reported  
Transporter 8 EPA ID: Not reported  
Transporter 10 EPA ID: Not reported  
Date Trans1 Transported Waste: 051025  
Date Trans2 Transported Waste: 000000  
Date Trans3 Transported Waste: Not reported  
Date Trans4 Transported Waste: Not reported  
Date Trans5 Transported Waste: Not reported  
Date Trans6 Transported Waste: Not reported  
Date Trans7 Transported Waste: Not reported  
Date Trans8 Transported Waste: Not reported  
Date Trans9 Transported Waste: Not reported  
Date Trans10 Transported Waste: Not reported  
Date TSDf Received Waste: 051026  
Tranporter 1 Decal: Not reported  
Tranporter 2 Decal: Not reported

Map ID  
Direction  
Distance  
Elevation

MAP FINDINGS

Site

Database(s)

EDR ID Number  
EPA ID Number

**NJDEP BUREAU OF DESIGN & CONS (Continued)**

**S107881150**

Data Entry Number: 01180625  
Reference Manifest Number: Not reported  
Was Load Rejected (Y/N): No  
Reason Load Was Rejected: Not reported  
Waste Code: Not reported  
Manifest Year: Not reported  
Quantity: Not reported  
Unit: Not reported  
Hand Code: Not reported

Manifest Code: NJA5291067  
EPA ID: NJD001303973  
Date Shipped: 20051007  
TSDf EPA ID: NYD980756415  
Transporter EPA ID: NYF006000053  
Transporter 2 EPA ID: Not reported  
Transporter 3 EPA ID: Not reported  
Transporter 4 EPA ID: Not reported  
Transporter 5 EPA ID: Not reported  
Transporter 6 EPA ID: Not reported  
Transporter 7 EPA ID: Not reported  
Transporter 8 EPA ID: Not reported  
Transporter 10 EPA ID: Not reported  
Date Trans1 Transported Waste: 051007  
Date Trans2 Transported Waste: 000000  
Date Trans3 Transported Waste: Not reported  
Date Trans4 Transported Waste: Not reported  
Date Trans5 Transported Waste: Not reported  
Date Trans6 Transported Waste: Not reported  
Date Trans7 Transported Waste: Not reported  
Date Trans8 Transported Waste: Not reported  
Date Trans9 Transported Waste: Not reported  
Date Trans10 Transported Waste: Not reported  
Date TSDf Received Waste: 051007  
Transporter 1 Decal: Not reported  
Transporter 2 Decal: Not reported  
Data Entry Number: 02080621  
Reference Manifest Number: Not reported  
Was Load Rejected (Y/N): No  
Reason Load Was Rejected: Not reported  
Waste Code: Not reported  
Manifest Year: Not reported  
Quantity: Not reported  
Unit: Not reported  
Hand Code: Not reported

Manifest Code: NJA5291069  
EPA ID: NJD001303973  
Date Shipped: 20051011  
TSDf EPA ID: NYD980756415  
Transporter EPA ID: NYF006000053  
Transporter 2 EPA ID: Not reported  
Transporter 3 EPA ID: Not reported

Map ID  
Direction  
Distance  
Elevation

MAP FINDINGS

Site

Database(s)

EDR ID Number  
EPA ID Number

**NJDEP BUREAU OF DESING & CONS (Continued)**

**S107881150**

Transporter 4 EPA ID: Not reported  
Transporter 5 EPA ID: Not reported  
Transporter 6 EPA ID: Not reported  
Transporter 7 EPA ID: Not reported  
Transporter 8 EPA ID: Not reported  
Transporter 10 EPA ID: Not reported  
Date Trans1 Transported Waste: 051011  
Date Trans2 Transported Waste: 000000  
Date Trans3 Transported Waste: Not reported  
Date Trans4 Transported Waste: Not reported  
Date Trans5 Transported Waste: Not reported  
Date Trans6 Transported Waste: Not reported  
Date Trans7 Transported Waste: Not reported  
Date Trans8 Transported Waste: Not reported  
Date Trans9 Transported Waste: Not reported  
Date Trans10 Transported Waste: Not reported  
Date TSDf Received Waste: 051011  
Tranporter 1 Decal: Not reported  
Tranporter 2 Decal: Not reported  
Data Entry Number: 01040621  
Reference Manifest Number: Not reported  
Was Load Rejected (Y/N): No  
Reason Load Was Rejected: Not reported  
Waste Code: Not reported  
Manifest Year: Not reported  
Quantity: Not reported  
Unit: Not reported  
Hand Code: Not reported

Manifest Code: NJA5291065  
EPA ID: NJD001303973  
Date Shipped: 20051007  
TSDf EPA ID: NYD980756415  
Transporter EPA ID: NYF006000053  
Transporter 2 EPA ID: Not reported  
Transporter 3 EPA ID: Not reported  
Transporter 4 EPA ID: Not reported  
Transporter 5 EPA ID: Not reported  
Transporter 6 EPA ID: Not reported  
Transporter 7 EPA ID: Not reported  
Transporter 8 EPA ID: Not reported  
Transporter 10 EPA ID: Not reported  
Date Trans1 Transported Waste: 051007  
Date Trans2 Transported Waste: 000000  
Date Trans3 Transported Waste: Not reported  
Date Trans4 Transported Waste: Not reported  
Date Trans5 Transported Waste: Not reported  
Date Trans6 Transported Waste: Not reported  
Date Trans7 Transported Waste: Not reported  
Date Trans8 Transported Waste: Not reported  
Date Trans9 Transported Waste: Not reported  
Date Trans10 Transported Waste: Not reported  
Date TSDf Received Waste: 051007  
Tranporter 1 Decal: Not reported  
Tranporter 2 Decal: Not reported

Map ID  
Direction  
Distance  
Elevation

MAP FINDINGS

Site

Database(s)

EDR ID Number  
EPA ID Number

**NJDEP BUREAU OF DESIGN & CONS (Continued)**

**S107881150**

Data Entry Number: 02080621  
Reference Manifest Number: Not reported  
Was Load Rejected (Y/N): No  
Reason Load Was Rejected: Not reported  
Waste Code: Not reported  
Manifest Year: Not reported  
Quantity: Not reported  
Unit: Not reported  
Hand Code: Not reported

Manifest Code: NJA5291070  
EPA ID: NJD001303973  
Date Shipped: 20051011  
TSDf EPA ID: NYD980756415  
Transporter EPA ID: NYF006000053  
Transporter 2 EPA ID: Not reported  
Transporter 3 EPA ID: Not reported  
Transporter 4 EPA ID: Not reported  
Transporter 5 EPA ID: Not reported  
Transporter 6 EPA ID: Not reported  
Transporter 7 EPA ID: Not reported  
Transporter 8 EPA ID: Not reported  
Transporter 10 EPA ID: Not reported  
Date Trans1 Transported Waste: 051011  
Date Trans2 Transported Waste: 000000  
Date Trans3 Transported Waste: Not reported  
Date Trans4 Transported Waste: Not reported  
Date Trans5 Transported Waste: Not reported  
Date Trans6 Transported Waste: Not reported  
Date Trans7 Transported Waste: Not reported  
Date Trans8 Transported Waste: Not reported  
Date Trans9 Transported Waste: Not reported  
Date Trans10 Transported Waste: Not reported  
Date TSDf Received Waste: 051013  
Tranporter 1 Decal: Not reported  
Tranporter 2 Decal: Not reported  
Data Entry Number: 01040621  
Reference Manifest Number: Not reported  
Was Load Rejected (Y/N): No  
Reason Load Was Rejected: Not reported  
Waste Code: Not reported  
Manifest Year: Not reported  
Quantity: Not reported  
Unit: Not reported  
Hand Code: Not reported

Map ID  
Direction  
Distance  
Elevation

MAP FINDINGS

Site

Database(s)

EDR ID Number  
EPA ID Number

**K101**  
**East**  
**1/8-1/4**  
**0.175 mi.**  
**925 ft.**

**NJ TNPK DUMP 5**  
**JERSEY AVE & AETNA ST**  
**JERSEY CITY, NJ 07310**

**Site 12 of 12 in cluster K**

**FINDS** **1000693278**  
**RCRA-NonGen** **NJD986635720**

**Relative:**  
**Lower**

FINDS:

**Actual:**  
**1 ft.**

Registry ID: 110007963631

Environmental Interest/Information System

RCRAInfo is a national information system that supports the Resource Conservation and Recovery Act (RCRA) program through the tracking of events and activities related to facilities that generate, transport, and treat, store, or dispose of hazardous waste. RCRAInfo allows RCRA program staff to track the notification, permit, compliance, and corrective action activities required under RCRA.

RCRA-NonGen:

Date form received by agency: 01/01/2007

Facility name: NJ TNPK DUMP 5

Facility address: JERSEY AVE & AETNA ST  
JERSEY CITY, NJ 07310

EPA ID: NJD986635720

Mailing address: WOODBRIDGE AVE MS 211  
EDISON, NJ 08837

Contact: Not reported

Contact address: WOODBRIDGE AVE MS 211  
EDISON, NJ 08837

Contact country: US

Contact telephone: Not reported

Contact email: Not reported

EPA Region: 02

Classification: Non-Generator

Description: Handler: Non-Generators do not presently generate hazardous waste

Owner/Operator Summary:

Owner/operator name: CITY OF JERSEY CITY

Owner/operator address: 280 GROVE ST  
JERSEY CITY, NJ 07302

Owner/operator country: US

Owner/operator telephone: (201) 547-5000

Legal status: State

Owner/Operator Type: Owner

Owner/Op start date: Not reported

Owner/Op end date: Not reported

Owner/operator name: CITY OF JERSEY CITY

Owner/operator address: 280 GROVE ST  
JERSEY CITY, NJ 07302

Owner/operator country: US

Owner/operator telephone: (201) 547-5000

Legal status: State

Owner/Operator Type: Operator

Owner/Op start date: Not reported

Owner/Op end date: Not reported

Map ID  
Direction  
Distance  
Elevation

MAP FINDINGS

Site

Database(s)

EDR ID Number  
EPA ID Number

**NJ TNPK DUMP 5 (Continued)**

**1000693278**

Handler Activities Summary:

U.S. importer of hazardous waste: Unknown  
Mixed waste (haz. and radioactive): Unknown  
Recycler of hazardous waste: No  
Transporter of hazardous waste: Unknown  
Treater, storer or disposer of HW: No  
Underground injection activity: No  
On-site burner exemption: Unknown  
Furnace exemption: Unknown  
Used oil fuel burner: No  
Used oil processor: No  
User oil refiner: No  
Used oil fuel marketer to burner: No  
Used oil Specification marketer: No  
Used oil transfer facility: No  
Used oil transporter: No  
Off-site waste receiver: Commercial status unknown

Historical Generators:

Date form received by agency: 01/01/2006  
Facility name: NJ TNPK DUMP 5  
Classification: Not a generator, verified

Date form received by agency: 06/22/1992  
Facility name: NJ TNPK DUMP 5  
Classification: Large Quantity Generator

Violation Status: No violations found

**P102**  
**West**  
**1/8-1/4**  
**0.176 mi.**  
**928 ft.**

**SIGN & CUSTOM METAL**  
**62 MONITOR ST**  
**JERSEY CITY, NJ 07304**  
**Site 1 of 2 in cluster P**

**RCRA-SQG** **1011863313**  
**NJR000072496**

**Relative:**  
**Higher**

RCRA-SQG:

Date form received by agency: 10/20/2008  
Facility name: SIGN & CUSTOM METAL  
Facility address: 62 MONITOR ST  
JERSEY CITY, NJ 07304  
EPA ID: NJR000072496  
Mailing address: MONITOR ST  
JERSEY CITY, NJ 07304  
Contact: SHAN KUMAR  
Contact address: MONITOR ST  
JERSEY CITY, NJ 07304  
Contact country: US  
Contact telephone: (201) 200-0110  
Contact email: SIGNSCM@EARTHLINK.COM  
EPA Region: 02  
Classification: Small Small Quantity Generator  
Description: Handler: generates more than 100 and less than 1000 kg of hazardous waste during any calendar month and accumulates less than 6000 kg of hazardous waste at any time; or generates 100 kg or less of hazardous waste during any calendar month, and accumulates more than 1000 kg of hazardous waste at any time

**Actual:**  
**11 ft.**

Map ID  
Direction  
Distance  
Elevation

MAP FINDINGS

Site

Database(s)

EDR ID Number  
EPA ID Number

**SIGN & CUSTOM METAL (Continued)**

**1011863313**

Owner/Operator Summary:

Owner/operator name: SIGNS & CUSTOM METAL  
Owner/operator address: Not reported  
Not reported  
Owner/operator country: Not reported  
Owner/operator telephone: Not reported  
Legal status: Private  
Owner/Operator Type: Operator  
Owner/Op start date: 02/01/2005  
Owner/Op end date: Not reported

Owner/operator name: SHAN KUMAR  
Owner/operator address: Not reported  
Not reported  
Owner/operator country: Not reported  
Owner/operator telephone: Not reported  
Legal status: Private  
Owner/Operator Type: Owner  
Owner/Op start date: 02/01/2005  
Owner/Op end date: Not reported

Handler Activities Summary:

U.S. importer of hazardous waste: No  
Mixed waste (haz. and radioactive): No  
Recycler of hazardous waste: No  
Transporter of hazardous waste: No  
Treater, storer or disposer of HW: No  
Underground injection activity: No  
On-site burner exemption: No  
Furnace exemption: No  
Used oil fuel burner: No  
Used oil processor: No  
User oil refiner: No  
Used oil fuel marketer to burner: No  
Used oil Specification marketer: No  
Used oil transfer facility: No  
Used oil transporter: No  
Off-site waste receiver: Commercial status unknown

Hazardous Waste Summary:

Waste code: D001  
Waste name: IGNITABLE HAZARDOUS WASTES ARE THOSE WASTES WHICH HAVE A FLASHPOINT OF LESS THAN 140 DEGREES FAHRENHEIT AS DETERMINED BY A PENSKEY-MARTENS CLOSED CUP FLASH POINT TESTER. ANOTHER METHOD OF DETERMINING THE FLASH POINT OF A WASTE IS TO REVIEW THE MATERIAL SAFETY DATA SHEET, WHICH CAN BE OBTAINED FROM THE MANUFACTURER OR DISTRIBUTOR OF THE MATERIAL. LACQUER THINNER IS AN EXAMPLE OF A COMMONLY USED SOLVENT WHICH WOULD BE CONSIDERED AS IGNITABLE HAZARDOUS WASTE.

Waste code: D035  
Waste name: METHYL ETHYL KETONE

Waste code: F003  
Waste name: THE FOLLOWING SPENT NON-HALOGENATED SOLVENTS: XYLENE, ACETONE, ETHYL ACETATE, ETHYL BENZENE, ETHYL ETHER, METHYL ISOBUTYL KETONE, N-BUTYL ALCOHOL, CYCLOHEXANONE, AND METHANOL; ALL SPENT SOLVENT



Map ID  
Direction  
Distance  
Elevation

MAP FINDINGS

Site

Database(s)

EDR ID Number  
EPA ID Number

**SIGN & CUSTOM METAL (Continued)**

**1011863313**

MIXTURES/BLENDS CONTAINING, BEFORE USE, ONLY THE ABOVE SPENT NON-HALOGENATED SOLVENTS; AND ALL SPENT SOLVENT MIXTURES/BLENDS CONTAINING, BEFORE USE, ONE OR MORE OF THE ABOVE NON-HALOGENATED SOLVENTS, AND, A TOTAL OF TEN PERCENT OR MORE (BY VOLUME) OF ONE OR MORE OF THOSE SOLVENTS LISTED IN F001, F002, F004, AND F005, AND STILL BOTTOMS FROM THE RECOVERY OF THESE SPENT SOLVENTS AND SPENT SOLVENT MIXTURES.

Waste code: F005  
Waste name: THE FOLLOWING SPENT NON-HALOGENATED SOLVENTS: TOLUENE, METHYL ETHYL KETONE, CARBON DISULFIDE, ISOBUTANOL, PYRIDINE, BENZENE, 2-ETHOXYETHANOL, AND 2-NITROPROPANE; ALL SPENT SOLVENT MIXTURES/BLENDS CONTAINING, BEFORE USE, A TOTAL OF TEN PERCENT OR MORE (BY VOLUME) OF ONE OR MORE OF THE ABOVE NON-HALOGENATED SOLVENTS OR THOSE SOLVENTS LISTED IN F001, F002, OR F004; AND STILL BOTTOMS FROM THE RECOVERY OF THESE SPENT SOLVENTS AND SPENT SOLVENT MIXTURES.

Violation Status: No violations found

**P103**      **60 MONITOR STREET**  
**West**     **60 MONITOR ST**  
**1/8-1/4**   **JERSEY CITY, NJ 07303**  
**0.178 mi.**  
**938 ft.**    **Site 2 of 2 in cluster P**

**SHWS**    **1006998743**  
**FINDS**    **N/A**  
**BROWNFIELDS**  
**VCP**  
**HIST HWS**

**Relative:**      **SHWS:**  
**Higher**        Site ID:            69990  
                     Status:             ACTIVE  
**Actual:**        Home Owner:        No  
**11 ft.**            PI Number:         Not reported  
                     X Coord Site:      614523  
                     X Coord PI:        614523  
                     Y Coord Site:      684325  
                     Y Coord PI:        684325

**FINDS:**

Registry ID:            110014696506

Environmental Interest/Information System  
NJ-NJEMS (New Jersey - New Jersey Environmental Management System).  
The Department of Environmental Protection (NJDEP) manages large databases of environmental information in this integrated system.

**NJ BROWNFIELD:**  
Price:                Negotiable  
Assessed Value:    Not reported  
Owner Name:        DEP Case  
Value:                Not reported  
Planning Area:      Planning Area 1  
Property Size:      Not reported  
General Comments: Not reported

**VCP:**  
Incident Number:    97-05-21-1555-44  
MOA Execution Date: 7/9/1997

Map ID  
Direction  
Distance  
Elevation

MAP FINDINGS

Site

Database(s)

EDR ID Number  
EPA ID Number

**60 MONITOR STREET (Continued)**

**1006998743**

Type Of Vcp File: HISTORICAL  
Pi Number: Not reported  
Case Type(Case Type): Not reported  
Case Contact: Department Not reported  
Case Contact Name: Not reported  
Case Contact: Organization Dorothy Reid  
Case Contact: Address: Line1 Not reported  
Case Contact: Address: Line2 Not reported  
Case Contact: Address: Line3 Not reported  
Case Contact City,St,Zip: Not reported

HIST SHWS:

**Case Status: Active**  
Status Date: 7/9/1997  
Case ID: G000031713  
Contact: Bureau of Field Operations - Northern  
Sub Section Label: A: Sites with On-Site Sources of Contamination  
Site Municipality: 0906  
Remedial Level Code: C2  
Classification exception area dt: None  
Classification exception area dt: Not reported  
Deed Notice Status: None  
Deed Notice Date: Not reported  
Engineering Control Status: None  
Engineering Control Date: Not reported  
National Priorities List Status: Not reported  
National Priorities List Date: Not reported  
X Coordinate: 614523  
Y Coordinate: 684325  
Coordinate System: NJ State Plane (NAD83) - USFEET

**M104**  
**West**  
**1/8-1/4**  
**0.180 mi.**  
**950 ft.**

**MAPLE STREET 1**  
**79 MAPLE STREET**  
**JERSEY CITY, NJ**  
**Site 4 of 6 in cluster M**

**CHROME** **S105153160**  
**N/A**

**Relative:**  
**Higher**

NJ CHROME:  
Facility Id: 161  
Resp Party: PPG  
Status: No Further Action

**Actual:**  
**9 ft.**

**M105**  
**West**  
**1/8-1/4**  
**0.180 mi.**  
**950 ft.**

**HUDSON COUNTY CHROMATE 161**  
**79 MAPLE ST**  
**JERSEY CITY, NJ**  
**Site 5 of 6 in cluster M**

**SHWS** **S109306119**  
**N/A**

**Relative:**  
**Higher**

SHWS:  
Site ID: 66647  
Status: CLOSED  
Home Owner: No  
PI Number: G000008775  
X Coord Site: Not reported  
X Coord PI: Not reported  
Y Coord Site: Not reported

**Actual:**  
**9 ft.**

Map ID  
Direction  
Distance  
Elevation

MAP FINDINGS

Site

Database(s)

EDR ID Number  
EPA ID Number

HUDSON COUNTY CHROMATE 161 (Continued)

S109306119

Y Coord Pl: Not reported

M106  
West  
1/8-1/4  
0.187 mi.  
986 ft.

PINE STREET 2  
262-266 PINE STREET  
JERSEY CITY, NJ  
Site 6 of 6 in cluster M

SPILLS S103912851  
CHROME N/A

Relative:  
Higher

Actual:  
9 ft.

NJ SPILL:  
Facility ID: 127  
Case Number: 96-1-4-1023-56  
Notify Type: Not reported  
Date Received: 1/4/1996  
Location: Other  
Other Location: Not reported  
Incident Date: 1/4/1996  
Incident Time: 1000  
A310 Letter: No  
Ref. Code: 002  
COMU: 0004  
CAS Number: Not reported  
Hazardous: Not reported  
Incident Location: Not reported  
Facility Phone: Not reported  
Substance(s): OIL DIESEL  
Substance Type: Liquid  
Substance Identity: Known  
TCPA Chemical: No  
Hazrds Material: Yes  
Amnt Released: 100 GALS  
Release VE: Estimate  
Contained: No  
Release Type: Terminated  
Incident Desc: Spill  
Status at Spill: SPILL DUE TO GANGWAY CRUSHING THE FITTING ON THE HOSE.CLEAN UP BEING DONE  
NJ Spill Date: 1/4/1996  
NJ Spill Time: Not reported  
NJ Spill Name: OEM  
NJ Spill Title: FAXED  
NJ Spill Phone: Not reported  
Other Date: Not reported  
Other Time: Not reported  
Other Name: Not reported  
Other Title: Not reported  
Other Phone: Not reported  
Injuries: No  
Public Exposure: No  
Road Closed: Not reported  
Facility Evacuation: No  
Receiving Water: DELAWARE RIVER  
Public Evacuation: No  
Police at Scene: No  
Firemen at Scene: No  
Contamination of: Water  
Nature of Incident: Other  
Wind Direction/Speed: Not reported  
Assistance Requested: No

Map ID  
Direction  
Distance  
Elevation

MAP FINDINGS

Site

Database(s)

EDR ID Number  
EPA ID Number

**PINE STREET 2 (Continued)**

**S103912851**

Memo. Of Understanding:	Not reported
Drill/trng Exercise:	Not reported
Operator:	JULIE1
Contact Name:	Not reported
Caller Name:	REDACTED
Caller Title:	NRC
Caller Address:	Not reported
Caller City,St,Zip:	Not reported
Caller Phone:	Not reported
Responsible Party:	Suspected
Responsible Party Name:	IMS
Responsible Party Contact:	JOSEPH JACKSON
Responsible Party Title:	FOREMAN
Responsible Party Telephone:	804-543-5718
Responsible Party Street:	1301 MARSH ST
Responsible Party Municipality:	NORFOLK
Responsible Party State:	VA
Responsible Party Zip:	Not reported
Responsible City,St,Zip:	NORFOLK, VA
Responsible Party County:	Not reported
Local Municipality:	Not reported
Local Municipality Name:	PENNSYLVANIA
Local Municipality Title:	N/A
Local Municipality Phone:	N/A
Local Municipality Date:	1/4/1996
Local Municipality Time:	Not reported
Incident Name:	LAURA HALL
Incident Referred To:	DRPSR
Incident Region:	ER2
Incident Phone:	Office,Faxed
Incident Date:	1/4/1996
Incident Name:	Not reported
Incident Referred To:	DFG
Incident Region:	HQ1
Incident Phone:	Faxed
Incident Date:	1/4/1996
Comments:	Not reported
Date A310 Letter Printed:	Not reported
Date Local Authority Was Notified:	Not reported
Date Update:	Not reported
Date Report Faxed to Local Authority:	Not reported
Local Authority Notification Date:	Not reported
Reporter Name:	Not reported
Reporter Type:	Not reported
Rep Received Date:	Not reported
Reporter Title:	Not reported
Reporter Orgzn:	Not reported
Reporter Address:	Not reported
Reporter City,St,Zip:	Not reported
Reporter County:	Not reported
Incident Type:	Not reported
Incident Status:	Not reported
Incident Category:	Not reported
Incident Source:	Not reported
Incident Address:	Not reported
Incident Address 2:	Not reported
Incident City,St,Zip:	Not reported

Map ID  
Direction  
Distance  
Elevation

MAP FINDINGS

Site

Database(s)

EDR ID Number  
EPA ID Number

**PINE STREET 2 (Continued)**

**S103912851**

Incident County: Not reported  
DEP Requested: Not reported  
Confidential: Not reported

NJ CHROME:  
Facility Id: 127  
Resp Party: PPG  
Status: No Further Action

**Q107**  
**West**  
**1/8-1/4**  
**0.190 mi.**  
**1005 ft.**

**PINE STREET**  
**260 PINE STREET**  
**JERSEY CITY, NJ**

**CHROME** **S105153100**  
**N/A**

**Site 1 of 3 in cluster Q**

**Relative:**  
**Higher**

NJ CHROME:  
Facility Id: 39  
Resp Party: PPG  
Status: No Further Action

**Actual:**  
**9 ft.**

**Q108**  
**West**  
**1/8-1/4**  
**0.190 mi.**  
**1005 ft.**

**HUDSON COUNTY CHROMATE 39**  
**260 PINE ST**  
**JERSEY CITY, NJ**

**SHWS** **S109311238**  
**N/A**

**Site 2 of 3 in cluster Q**

**Relative:**  
**Higher**

SHWS:  
Site ID: 80915  
Status: CLOSED  
Home Owner: No  
PI Number: G000008667  
X Coord Site: Not reported  
X Coord PI: Not reported  
Y Coord Site: Not reported  
Y Coord PI: Not reported

**Actual:**  
**9 ft.**

**Q109**  
**West**  
**1/8-1/4**  
**0.190 mi.**  
**1005 ft.**

**MURPHY PATK H**  
**260 PINE**  
**JERSEY CITY, NJ**

**EDR Historical Auto Stations** **1009101655**  
**N/A**

**Site 3 of 3 in cluster Q**

**Relative:**  
**Higher**

EDR Historical Auto Stations:  
Name: MURPHY PATK H  
Year: 1923  
Type: GASOLINE SERVICE STATIONS

**Actual:**  
**9 ft.**

Name: MURPHY PATK H  
Year: 1926  
Type: GASOLINE SERVICE STATIONS

Map ID  
Direction  
Distance  
Elevation

MAP FINDINGS

Site

Database(s)

EDR ID Number  
EPA ID Number

R110  
West  
1/8-1/4  
0.193 mi.  
1018 ft.

**PACIFIC 1**  
**421-425 PACIFIC AVENUE**  
**JERSEY CITY, NJ**

**CHROME** **S105153091**  
**N/A**

**Site 1 of 2 in cluster R**

**Relative:**  
**Higher**  
  
**Actual:**  
**11 ft.**

NJ CHROME:  
Facility Id: 18  
Resp Party: PPG  
Status: No Further Action

S111  
North  
1/8-1/4  
0.194 mi.  
1024 ft.

**BJ COLONY CLEANERS**  
**436 GRAND ST**  
**JERSEY CITY, NJ 07302**

**DRYCLEANERS** **S106480916**  
**N/A**

**Site 1 of 8 in cluster S**

**Relative:**  
**Higher**  
  
**Actual:**  
**11 ft.**

NJ Drycleaners:  
Facility Id: L1094  
Facility Title: OWNER  
Facility Contact: KEUNG JOO LEE  
SIC Code: 7216  
SIC Description: Drycleaning Plants, Except Rug Cleaning  
X Coordinate: 615842  
Y Coordinate: 687133  
Coordinate Units: NJ State Plane (NAD83) - USFEET  
Coordinate Type: GPS  
Contact Phone: (201) 435-3023  
Active Flag: Y

S112  
North  
1/8-1/4  
0.194 mi.  
1024 ft.

**D.J. COLONY CLEANERS INC**  
**436 GRAND ST**  
**JERSEY CITY, NJ 07302**

**BROWNFIELDS** **S108255280**  
**VCP** **N/A**

**Site 2 of 8 in cluster S**

**Relative:**  
**Higher**  
  
**Actual:**  
**11 ft.**

NJ BROWNFIELD:  
Price: Negotiable  
Assessed Value: Not reported  
Owner Name: DEP Case  
Value: Not reported  
Planning Area: Planning Area 1  
Property Size: Not reported  
General Comments: Not reported

VCP:

Incident Number: 06-08-17-0036-41  
MOA Execution Date: 10/3/2006  
Type Of Vcp File: CURRENT  
Pi Number: 294273  
Case Type(Case Type): MOA  
Case Contact: Department Not reported  
Case Contact Name: RICHARD BAKER  
Case Contact: Organization GRAND STREET REALTY LLC  
Case Contact: Address: Line1 3 MANHATTANVILLE RD  
Case Contact: Address: Line2 Not reported  
Case Contact: Address: Line3 Not reported  
Case Contact City,St,Zip: PURCHASE, NY 10577

Map ID  
Direction  
Distance  
Elevation

MAP FINDINGS

Site

Database(s)

EDR ID Number  
EPA ID Number

T113  
NNE  
1/8-1/4  
0.198 mi.  
1045 ft.

VACANT LOT  
411 GRAND ST  
JERSEY CITY, NJ  
Site 1 of 7 in cluster T

NJ Release S101994479  
HIST LUST N/A

Relative:  
Higher

Actual:  
9 ft.

NJ Release:  
Facility ID: 18414  
Date Received: 11/1/1993  
Operator: ROGER  
Incident Type: Not reported  
Location: Other  
Other Location: Not reported  
Contact Name: Not reported  
Caller Name: REDACTED  
Caller Title: METRO TANK  
Caller Address: Not reported  
Caller City,St,Zip: Not reported  
Caller Telephone: Not reported  
Facility Phone: Not reported  
Incident Date: 10/28/1993  
Substance(s): GASOLINE  
Substance Type: Liquid  
CAS Number: Not reported  
TCPA Chemical: No  
COMU: 0906  
Amnt Released: UNKNOWN  
Release Type: Terminated  
Injuries: No  
Public Exposure: No  
Police at Scene: No  
Contamination of: Land  
Status at Spill: 1-2,000 GALS UST REMOVED SOIL CONTAMINATION DISCOVERED. CLEAN UP IS IN PROGRESS.  
NJ Spill Date: Not reported  
NJ Spill Name: Not reported  
NJ Spill Phone: Not reported  
Other Date: Not reported  
Other Name: Not reported  
Other Telephone: Not reported  
Public Evacuation: No  
Assistance Requested: No  
Wind Direction/Speed: Not reported  
Local Municipality Notified: Not reported  
Local Municipality Name: JERSEY CITY  
Local Municipality Title: CAPT NOVOBILSKI  
Local Municipality Telephone: 201-547-4271  
Local Municipality Date: 11/1/1993  
Local Municipality Time: 1011  
Incident Description: L.U.S.T.  
Incident Name: Not reported  
Incident Referred To: DRPSR  
Incident Region: BFO-SA  
Incident Telephone: Faxed  
Incident Date: 11/1/1993  
Incident time: Not reported  
Incident ITM: T  
Comments: Not reported  
Date A310 Letter Printed: Not reported

Case Number: 93-11-1-1007-33  
Nature of Incident: Other  
Incident Location: Not reported  
Incident Time: Not reported  
Substance Identity: Known  
A310 Letter: Yes  
Hazrds Material: Yes  
Ref. Code: 101  
Contained: Yes  
Release VE: Not reported  
Facility Evacuation: No  
Firemen at Scene: No  
Receiving Water: Not reported  
NJ Spill Time: Not reported  
NJ Spill Title: Not reported  
Other Time: Not reported  
Other Title: Not reported

Map ID  
Direction  
Distance  
Elevation

MAP FINDINGS

Site

Database(s)

EDR ID Number  
EPA ID Number

VACANT LOT (Continued)

S101994479

Date Local Authority Was Notified: Not reported  
Date Updated: Not reported  
Date Report Faxed to Local Authority: Not reported  
Local Authority Notification Date: Not reported  
Rep Receive Date: Not reported  
Reporter Type: Not reported  
Reporter Name: Not reported  
Reporter Title: Not reported  
Reporter Org: Not reported  
Reporter Address: Not reported  
Reporter City,St,Zip: Not reported  
Reporter County: Not reported  
Incident Status: Not reported  
Incident Category: Not reported  
Incident Source: Not reported  
Incident Address: Not reported  
Incident Address 2: Not reported  
Incident City,St,Zip: Not reported  
Incident County: Not reported  
DEP Requested: Not reported  
Confidential: Not reported  
Notify Type: Not reported  
Road Closed: Not reported  
Direction: Not reported  
Responsible Party: Known  
Responsible Party Name: JERSEY CITY  
Responsible Party Contact: BRIAN PHELPS  
Responsible Party Title: CONSULT  
Responsible Party Phone: Not reported  
Responsible Party Street: 411 GRAND ST  
Responsible Party County: HUDSON  
Responsible Party City,St,Zip: JERSEY CITY, NJ  
Memo. Of Understanding: Not reported  
Drill/trng Exercise: Not reported  
Hazardous: Not reported

LUST HIST:

Case ID: 93-11-01-1007  
Lead Program Assigned: Bureau of Underground Storage Tanks  
**Facility Status: Site Issued Letter of No Further Action for Area(s) Of Concern**  
UST ID: 0252588  
TMS Number: C93-4706  
Remedial Level: Site has more than 1 area of concern or more than 1 media of concern.  
Case Manager: Not reported  
Facility Phone: Not reported  
No Further Action: 10/25/1994 0:00:00  
RAW Approved: Not reported  
CEA: Not reported  
Date CEA Lifted: Not reported  
Dead Notice: Not reported



Map ID  
Direction  
Distance  
Elevation

MAP FINDINGS

Site

Database(s)

EDR ID Number  
EPA ID Number

**T114**     **JERSEY CITY**  
**NNE**     **411 GRAND ST**  
**1/8-1/4**     **JERSEY CITY, NJ 07302**  
**0.198 mi.**  
**1045 ft.**     **Site 2 of 7 in cluster T**

**SHWS**     **U002157239**  
**UST**     **N/A**

**Relative:**  
**Higher**

**SHWS:**  
Site ID: 49568  
Status: PENDING  
Home Owner: No  
PI Number: Not reported  
X Coord Site: 615858  
X Coord PI: 615858  
Y Coord Site: 686399  
Y Coord PI: 686399

**Actual:**  
**9 ft.**

**UST:**  
Facility ID: 025258  
Owner Name: JOHN MUCHA  
Organization: CITY OF JERSEY CITY  
Contact Type(UST Reg): Tank Owner  
Contact Address (UST Reg): 280 GROVE ST  
Contact Address 2 (UST Reg): Not reported  
Contact City,St,Zip (UST Reg): Jersey City, NJ 07302  
Owner Name: Not Identified Not Identified  
Organization: Not Identified  
Contact Type(UST Reg): Facility Operator  
Contact Address (UST Reg): Not reported  
Contact Address 2 (UST Reg): Not reported  
Contact City,St,Zip (UST Reg): Not reported

Tank Id: TANK-1  
Tank Number: E1  
Tank Contents: Leaded Gasoline  
Tank Size: 2000  
Install Date: 1/1/1944  
Tank Compliance: No  
**Tank Status: Removed**  
Overfill: No  
Tank Status Date: 10/29/1993  
Compliance Monitoring?: No  
Overfill Protection: No  
Spill Containment: No  
Tank Wellhead Protection: Not reported

**TANK MONITOR DATA:**  
Monitor Tank / Pipe: Pipe  
Monitor Type: None  
Monitor Tank / Pipe: Tank  
Monitor Type: None

**TANK DETAIL:**  
Tankpipe Tank / Pipe: Tank  
Tankpipe Construction Type: Bare steel  
Tankpipe Tank / Pipe: Pipe  
Tankpipe Construction Type: Bare steel

Map ID  
Direction  
Distance  
Elevation

MAP FINDINGS

Site

Database(s)

EDR ID Number  
EPA ID Number

T115  
NNE  
1/8-1/4  
0.198 mi.  
1045 ft.

**RAYS AUTO WRECKERS**  
**411 GRAND ST**  
**JERSEY CITY, NJ**  
**Site 3 of 7 in cluster T**

**SPILLS S101208249**  
**HWS RE-EVAL N/A**

**Relative:**  
**Higher**

NJ SPILL:

**Actual:**  
**9 ft.**

Facility ID: 15263  
Case Number: 93-9-8-0845-12  
Notify Type: Not reported  
Date Received: 9/8/1993  
Location: Facility  
Other Location: Not reported  
Incident Date: 9/8/1993  
Incident Time: Not reported  
A310 Letter: Yes  
Ref. Code: 101  
COMU: 0906  
CAS Number: Not reported  
Hazardous: Not reported  
Incident Location: Not reported  
Facility Phone: Not reported  
Substance(s): OIL WASTE  
Substance Type: Liquid  
Substance Identity: Known  
TCPA Chemical: No  
Hazrds Material: Yes  
Amnt Released: UNK  
Release VE: Not reported  
Contained: No  
Release Type: Intermittent  
Incident Desc: Spill  
Status at Spill: SITE CONTAMINATED BY WASTE OIL AND OTHER SUBSTANCES ASSOCIATED WITH OPERATION.  
NJ Spill Date: Not reported  
NJ Spill Time: Not reported  
NJ Spill Name: Not reported  
NJ Spill Title: Not reported  
NJ Spill Phone: Not reported  
Other Date: Not reported  
Other Time: Not reported  
Other Name: Not reported  
Other Title: Not reported  
Other Phone: Not reported  
Injuries: No  
Public Exposure: Unknown  
Road Closed: Not reported  
Facility Evacuation: No  
Receiving Water: Not reported  
Public Evacuation: No  
Police at Scene: No  
Firemen at Scene: No  
Contamination of: Land  
Nature of Incident: Other  
Wind Direction/Speed: Not reported  
Assistance Requested: Unknown  
Memo. Of Understanding: Not reported  
Drill/trng Exercise: Not reported  
Operator: JOYCE

Map ID  
Direction  
Distance  
Elevation

MAP FINDINGS

Site

Database(s)

EDR ID Number  
EPA ID Number

**RAYS AUTO WRECKERS (Continued)**

**S101208249**

Contact Name: Not reported  
Caller Name: REDACTED  
Caller Title: DEPE/DRPSR-MFO  
Caller Address: Not reported  
Caller City,St,Zip: Not reported  
Caller Phone: Not reported  
Responsible Party: Known  
Responsible Party Name: RAYS AUTO WRECKERS  
Responsible Party Contact: Not reported  
Responsible Party Title: Not reported  
Responsible Party Telephone: Not reported  
Responsible Party Street: 411 GRAND ST  
Responsible Party Municipality: JERSEY CITY  
Responsible Party State: NJ  
Responsible Party Zip: Not reported  
Responsible City,St,Zip: JERSEY CITY, NJ  
Responsible Party County: HUDSON  
Local Municipality: Not reported  
Local Municipality Name: JERSEY CITY  
Local Municipality Title: DISP. #21  
Local Municipality Phone: 201-547-4271  
Local Municipality Date: 9/8/1993  
Local Municipality Time: 0847  
Incident Name: Not reported  
Incident Referred To: DRPSR  
Incident Region: BFO-SA  
Incident Phone: Faxed,Mailed  
Incident Date: 9/8/1993  
Comments: Not reported  
Date A310 Letter Printed: Not reported  
Date Local Authority Was Notified: Not reported  
Date Update: Not reported  
Date Report Faxed to Local Authority: Not reported  
Local Authority Notification Date: Not reported  
Reporter Name: Not reported  
Reporter Type: Not reported  
Rep Received Date: Not reported  
Reporter Title: Not reported  
Reporter Orgzn: Not reported  
Reporter Address: Not reported  
Reporter City,St,Zip: Not reported  
Reporter County: Not reported  
Incident Type: Not reported  
Incident Status: Not reported  
Incident Category: Not reported  
Incident Source: Not reported  
Incident Address: Not reported  
Incident Address 2: Not reported  
Incident City,St,Zip: Not reported  
Incident County: Not reported  
DEP Requested: Not reported  
Confidential: Not reported

**HWS RE-EVAL:**

Facility Status: Assigned to RPIU. Under Investigation.  
**PI Number:** 025258  
Category: Non-Homeowner

Map ID  
Direction  
Distance  
Elevation

MAP FINDINGS

Site

Database(s)

EDR ID Number  
EPA ID Number

**S116**      **PSE&G S WATERFRONT SWITCHING STATION**      **FINDS**      **1006985406**  
**North**      **PACIFIC AVE & GRAND ST**      **ENG CONTROLS**      **N/A**  
**1/8-1/4**      **JERSEY CITY, NJ 07302**  
**0.198 mi.**  
**1045 ft.**      **Site 3 of 8 in cluster S**

**Relative:**  
**Higher**

FINDS:

Registry ID:                      110029615637

**Actual:**  
**13 ft.**

Environmental Interest/Information System  
NJ-NJEMS (New Jersey - New Jersey Environmental Management System).  
The Department of Environmental Protection (NJDEP) manages large  
databases of environmental information in this integrated system.

**NJ ENGINEERING CONTROLS:**

Site ID:                              7275  
Pi Number:                          G000025785  
PI Name:                              PSE&G COMPANY  
Owner Name:                          Blackman, Richard  
DER Filed Date:                      3/10/1995  
DER Lifted Date:                      Not reported  
Der Deed Usage (si):                  Restricted  
Deed Specific Requirement:          Not reported  
Deeds Parameter Desc:                  Metals  
Deeds Depth:                          999.00  
Comments:                              Bentomat liner

Site ID:                              7275  
Pi Number:                          G000025785  
PI Name:                              PSE&G COMPANY  
Owner Name:                          Blackman, Richard  
DER Filed Date:                      3/10/1995  
DER Lifted Date:                      Not reported  
Der Deed Usage (si):                  Restricted  
Deed Specific Requirement:          Not reported  
Deeds Parameter Desc:                  PCBs  
Deeds Depth:                          999.00  
Comments:                              Bentomat liner

**S117**      **SUNOCO S/S #0006-9583**      **HIST LUST**      **S104389439**  
**North**      **465 GRAND ST**      **N/A**  
**1/8-1/4**      **JERSEY CITY, NJ**  
**0.198 mi.**  
**1045 ft.**      **Site 4 of 8 in cluster S**

**Relative:**  
**Higher**

LUST HIST:

Case ID:                              91-10-01-0912  
Lead Program Assigned:                  Bureau of Underground Storage Tanks  
**Facility Status:**                      **Assigned to a Program**  
UST ID:                                  0164199  
TMS Number:                          C91-2497; C91-2498  
Remedial Level:                          Site has confirmed soil and ground water contamination.  
Case Manager:                          Ted Zagorski  
Facility Phone:                          (609) 777-0124  
No Further Action:                      Not reported  
RAW Approved:                          N  
CEA:                                      Not reported

Map ID  
Direction  
Distance  
Elevation

MAP FINDINGS

Site

Database(s)

EDR ID Number  
EPA ID Number

**SUNOCO S/S #0006-9583 (Continued)**

**S104389439**

Date CEA Lifted: Not reported  
Dead Notice: Not reported

**S118**  
**North**  
**1/8-1/4**  
**0.198 mi.**  
**1045 ft.**  
**Relative:**  
**Higher**

**SUNOCO SERVICE STATION**  
**465 GRAND ST**  
**JERSEY CITY, NJ 07302**  
**Site 5 of 8 in cluster S**

**FINDS** **1004751659**  
**RCRA-NonGen** **NJD000697532**

**FINDS:**

Registry ID: 110004131822

Environmental Interest/Information System  
NJ-NJEMS (New Jersey - New Jersey Environmental Management System).  
The Department of Environmental Protection (NJDEP) manages large  
databases of environmental information in this integrated system.

RCRAInfo is a national information system that supports the Resource  
Conservation and Recovery Act (RCRA) program through the tracking of  
events and activities related to facilities that generate, transport,  
and treat, store, or dispose of hazardous waste. RCRAInfo allows RCRA  
program staff to track the notification, permit, compliance, and  
corrective action activities required under RCRA.

**RCRA-NonGen:**

Date form received by agency: 01/01/2007  
Facility name: SUNOCO SERVICE STATION  
Facility address: 465 GRAND ST  
JERSEY CITY, NJ 07302  
EPA ID: NJD000697532  
Mailing address: MARKET ST 20 - 10 PC  
PHILADELPHIA, PA 191031699  
Contact: SUSAN HICKEY  
Contact address: MARKET ST 20 - 10 PC  
PHILADELPHIA, PA 191031699  
Contact country: US  
Contact telephone: (610) 941-9054  
Contact email: Not reported  
EPA Region: 02  
Classification: Non-Generator  
Description: Handler: Non-Generators do not presently generate hazardous waste

**Owner/Operator Summary:**

Owner/operator name: SUN COMPANY INC R & M  
Owner/operator address: 1801 MARKET ST  
PHILADELPHIA, PA 19103  
Owner/operator country: US  
Owner/operator telephone: (610) 941-9054  
Legal status: Private  
Owner/Operator Type: Owner  
Owner/Op start date: 01/01/2001  
Owner/Op end date: Not reported

Owner/operator name: SUN COMPANY INC R & M  
Owner/operator address: 1801 MARKET ST

Map ID  
Direction  
Distance  
Elevation

MAP FINDINGS

Site

Database(s)

EDR ID Number  
EPA ID Number

**SUNOCO SERVICE STATION (Continued)**

**1004751659**

PHILADELPHIA, PA 19103  
Owner/operator country: US  
Owner/operator telephone: (610) 941-9054  
Legal status: Private  
Owner/Operator Type: Operator  
Owner/Op start date: 01/01/2001  
Owner/Op end date: Not reported

Handler Activities Summary:

U.S. importer of hazardous waste: Unknown  
Mixed waste (haz. and radioactive): Unknown  
Recycler of hazardous waste: No  
Transporter of hazardous waste: Unknown  
Treater, storer or disposer of HW: No  
Underground injection activity: No  
On-site burner exemption: Unknown  
Furnace exemption: Unknown  
Used oil fuel burner: No  
Used oil processor: No  
User oil refiner: No  
Used oil fuel marketer to burner: No  
Used oil Specification marketer: No  
Used oil transfer facility: No  
Used oil transporter: No  
Off-site waste receiver: Commercial status unknown

Historical Generators:

Date form received by agency: 01/01/2006  
Facility name: SUNOCO SERVICE STATION  
Classification: Not a generator, verified  
  
Date form received by agency: 09/09/1998  
Facility name: SUNOCO SERVICE STATION  
Classification: Conditionally Exempt Small Quantity Generator  
  
Violation Status: No violations found

**S119**  
**North**  
**1/8-1/4**  
**0.198 mi.**  
**1045 ft.**

**PSE&G COMPANY**  
**PACIFIC AVE / GRAND ST**  
**JERSEY CITY, NJ 07302**

**SHWS S108973419**  
**BROWNFIELDS N/A**

**Site 6 of 8 in cluster S**

**Relative:**  
**Higher**

SHWS:  
Site ID: 7275  
Status: ACTIVE  
Home Owner: No  
PI Number: Not reported  
X Coord Site: 615738  
X Coord PI: 615738  
Y Coord Site: 686432  
Y Coord PI: 686432

**Actual:**  
**13 ft.**

NJ BROWNFIELD:  
Price: Negotiable  
Assessed Value: Not reported  
Owner Name: DEP Case

Map ID  
 Direction  
 Distance  
 Elevation

MAP FINDINGS

Site

Database(s)

EDR ID Number  
 EPA ID Number

**PSE&G COMPANY (Continued)**

**S108973419**

Value: Not reported  
 Planning Area: Planning Area 1  
 Property Size: Not reported  
 General Comments: Not reported

**S120**  
 North  
 1/8-1/4  
 0.198 mi.  
 1045 ft.

**SUNOCO 0006-9583**  
**465 GRAND ST**  
**JERSEY CITY, NJ**  
**Site 7 of 8 in cluster S**

**SHWS S109294097**  
**N/A**

**Relative:**  
**Higher**

SHWS:  
 Site ID: 13927  
 Status: ACTIVE  
 Home Owner: No  
 PI Number: 16419  
 X Coord Site: 615418  
 X Coord PI: 615418  
 Y Coord Site: 686455  
 Y Coord PI: 686455

**Actual:**  
**13 ft.**

**S121**  
 North  
 1/8-1/4  
 0.201 mi.  
 1061 ft.

**SUNOCO 0006-9583**  
**/ 465 GRAND ST AND PACIFIC AVE**  
**JERSEY CITY, NJ 07302**  
**Site 8 of 8 in cluster S**

**LUST 1000328504**  
**UST N/A**  
**HIST HWS**

**Relative:**  
**Higher**

LUST:  
 Case ID: 16419  
 Bureau: BUST

**Actual:**  
**13 ft.**

UST:  
 Facility ID: 016419  
 Owner Name: KATHLEEN MCCANEY  
 Organization: SUNOCO INC (R&M)  
 Contact Type(UST Reg): Tank Owner  
 Contact Address (UST Reg): 1735 MARKET ST STE LL 12TH FL  
 Contact Address 2 (UST Reg): ATTN: UST COORDINATOR  
 Contact City,St,Zip (UST Reg): PHILADELPHIA, PA 191037583  
 Owner Name: Not Identified Not Identified  
 Organization: Not Identified  
 Contact Type(UST Reg): Facility Operator  
 Contact Address (UST Reg): Not reported  
 Contact Address 2 (UST Reg): Not reported  
 Contact City,St,Zip (UST Reg): Not reported

Tank Id: TANK-1  
 Tank Number: 00E1  
 Tank Contents: Unleaded Gasoline  
 Tank Size: 8000  
 Install Date: 12/29/1983  
 Tank Compliance: Yes  
**Tank Status: In-use**  
 Overfill: Yes  
 Tank Status Date: 12/29/1983  
 Compliance Monitoring?: Yes

Map ID  
Direction  
Distance  
Elevation

MAP FINDINGS

Site

Database(s)

EDR ID Number  
EPA ID Number

SUNOCO 0006-9583 (Continued)

1000328504

Overfill Protection: Yes  
Spill Containment: Yes  
Tank Wellhead Protection: Not reported

TANK MONITOR DATA:

Monitor Tank / Pipe: Pipe  
Monitor Type: Tightness Test  
Monitor Tank / Pipe: Pipe  
Monitor Type: Automatic line leak detector  
Monitor Tank / Pipe: Tank  
Monitor Type: Interstitial  
Monitor Tank / Pipe: Tank  
Monitor Type: In-tank(automatic)monitoring

TANK DETAIL:

Tankpipe Tank / Pipe: Pipe  
Tankpipe Construction Type: Fiberglass-reinforced plastic  
Tankpipe Tank / Pipe: Tank  
Tankpipe Construction Type: Fiberglass-reinforced plastic

Tank Id: TANK-10  
Tank Number: 0011  
Tank Contents: Leaded Gasoline  
Tank Size: 500  
Install Date: 1/1/1966  
Tank Compliance: No  
**Tank Status: Removed**  
Overfill: No  
Tank Status Date: 5/19/1992  
Compliance Monitoring?: No  
Overfill Protection: No  
Spill Containment: No  
Tank Wellhead Protection: Not reported

TANK MONITOR DATA:

Monitor Tank / Pipe: Pipe  
Monitor Type: None  
Monitor Tank / Pipe: Tank  
Monitor Type: None

TANK DETAIL:

Tankpipe Tank / Pipe: Tank  
Tankpipe Construction Type: Bare steel  
Tankpipe Tank / Pipe: Pipe  
Tankpipe Construction Type: Bare steel

Tank Id: TANK-11  
Tank Number: 0012  
Tank Contents: Leaded Gasoline  
Tank Size: 500  
Install Date: 1/1/1966  
Tank Compliance: No  
**Tank Status: Removed**  
Overfill: No  
Tank Status Date: 5/19/1992  
Compliance Monitoring?: No  
Overfill Protection: No  
Spill Containment: No  
Tank Wellhead Protection: Not reported



Map ID  
Direction  
Distance  
Elevation

MAP FINDINGS

Site

Database(s)

EDR ID Number  
EPA ID Number

SUNOCO 0006-9583 (Continued)

1000328504

TANK MONITOR DATA:

Monitor Tank / Pipe: Tank  
Monitor Type: None  
Monitor Tank / Pipe: Pipe  
Monitor Type: None

TANK DETAIL:

Tankpipe Tank / Pipe: Pipe  
Tankpipe Construction Type: Bare steel  
Tankpipe Tank / Pipe: Tank  
Tankpipe Construction Type: Bare steel

Tank Id: TANK-12  
Tank Number: 0013  
Tank Contents: Waste Oil  
Tank Size: 1000  
Install Date: 1/1/1970  
Tank Compliance: No  
**Tank Status: Removed**  
Overfill: No  
Tank Status Date: 5/6/1992  
Compliance Monitoring?: No  
Overfill Protection: No  
Spill Containment: No  
Tank Wellhead Protection: Not reported

TANK MONITOR DATA:

Monitor Tank / Pipe: Tank  
Monitor Type: None  
Monitor Tank / Pipe: Pipe  
Monitor Type: None

TANK DETAIL:

Tankpipe Tank / Pipe: Pipe  
Tankpipe Construction Type: Bare steel  
Tankpipe Tank / Pipe: Tank  
Tankpipe Construction Type: Bare steel

Tank Id: TANK-13  
Tank Number: 0013  
Tank Contents: Kerosene (No. 1)  
Tank Size: 1000  
Install Date: 1/1/1970  
Tank Compliance: No  
**Tank Status: Removed**  
Overfill: No  
Tank Status Date: 5/6/1992  
Compliance Monitoring?: No  
Overfill Protection: No  
Spill Containment: No  
Tank Wellhead Protection: Not reported

TANK MONITOR DATA:

Monitor Tank / Pipe: Tank  
Monitor Type: None  
Monitor Tank / Pipe: Pipe  
Monitor Type: None

TANK DETAIL:

Map ID  
Direction  
Distance  
Elevation

MAP FINDINGS

Site

Database(s)

EDR ID Number  
EPA ID Number

SUNOCO 0006-9583 (Continued)

1000328504

Tankpipe Tank / Pipe: Tank  
Tankpipe Construction Type: Bare steel  
Tankpipe Tank / Pipe: Pipe  
Tankpipe Construction Type: Bare steel

Tank Id: TANK-2  
Tank Number: 00E2  
Tank Contents: Unleaded Gasoline  
Tank Size: 8000  
Install Date: 12/29/1983  
Tank Compliance: Yes  
**Tank Status: In-use**  
Overfill: Yes  
Tank Status Date: 12/29/1983  
Compliance Monitoring?: Yes  
Overfill Protection: Yes  
Spill Containment: Yes  
Tank Wellhead Protection: Not reported

TANK MONITOR DATA:  
Monitor Tank / Pipe: Pipe  
Monitor Type: Automatic line leak detector  
Monitor Tank / Pipe: Pipe  
Monitor Type: Tightness Test  
Monitor Tank / Pipe: Tank  
Monitor Type: In-tank(automatic)monitoring

TANK DETAIL:  
Tankpipe Tank / Pipe: Pipe  
Tankpipe Construction Type: Fiberglass-reinforced plastic  
Tankpipe Tank / Pipe: Tank  
Tankpipe Construction Type: Fiberglass-reinforced plastic

Tank Id: TANK-3  
Tank Number: 00E3  
Tank Contents: Unleaded Gasoline  
Tank Size: 8000  
Install Date: 12/29/1983  
Tank Compliance: Yes  
**Tank Status: In-use**  
Overfill: Yes  
Tank Status Date: 12/29/1983  
Compliance Monitoring?: Yes  
Overfill Protection: Yes  
Spill Containment: Yes  
Tank Wellhead Protection: Not reported

TANK MONITOR DATA:  
Monitor Tank / Pipe: Pipe  
Monitor Type: Automatic line leak detector  
Monitor Tank / Pipe: Tank  
Monitor Type: Interstitial  
Monitor Tank / Pipe: Tank  
Monitor Type: In-tank(automatic)monitoring  
Monitor Tank / Pipe: Pipe  
Monitor Type: Tightness Test

TANK DETAIL:  
Tankpipe Tank / Pipe: Pipe

Map ID  
Direction  
Distance  
Elevation

MAP FINDINGS

Site

Database(s)

EDR ID Number  
EPA ID Number

**SUNOCO 0006-9583 (Continued)**

**1000328504**

Tankpipe Construction Type: Fiberglass-reinforced plastic  
Tankpipe Tank / Pipe: Tank  
Tankpipe Construction Type: Fiberglass-reinforced plastic

Tank Id: TANK-4  
Tank Number: 00E5  
Tank Contents: Waste Oil  
Tank Size: 550  
Install Date: 1/1/1957  
Tank Compliance: No  
**Tank Status: Removed**  
Overfill: No  
Tank Status Date: 5/19/1992  
Compliance Monitoring?: No  
Overfill Protection: No  
Spill Containment: No  
Tank Wellhead Protection: Not reported

**TANK MONITOR DATA:**

Monitor Tank / Pipe: Tank  
Monitor Type: None  
Monitor Tank / Pipe: Pipe  
Monitor Type: None

**TANK DETAIL:**

Tankpipe Tank / Pipe: Tank  
Tankpipe Construction Type: Bare steel  
Tankpipe Tank / Pipe: Pipe  
Tankpipe Construction Type: Bare steel

Tank Id: TANK-5  
Tank Number: 0006  
Tank Contents: Leaded Gasoline  
Tank Size: 4000  
Install Date: 1/1/1966  
Tank Compliance: No  
**Tank Status: Removed**  
Overfill: No  
Tank Status Date: 5/19/1992  
Compliance Monitoring?: No  
Overfill Protection: No  
Spill Containment: No  
Tank Wellhead Protection: Not reported

**TANK MONITOR DATA:**

Monitor Tank / Pipe: Pipe  
Monitor Type: None  
Monitor Tank / Pipe: Tank  
Monitor Type: None

**TANK DETAIL:**

Tankpipe Tank / Pipe: Pipe  
Tankpipe Construction Type: Bare steel  
Tankpipe Tank / Pipe: Tank  
Tankpipe Construction Type: Bare steel

Tank Id: TANK-6  
Tank Number: 0007  
Tank Contents: Leaded Gasoline

Map ID  
Direction  
Distance  
Elevation

MAP FINDINGS

Site

Database(s)

EDR ID Number  
EPA ID Number

SUNOCO 0006-9583 (Continued)

1000328504

Tank Size: 4000  
Install Date: 1/1/1966  
Tank Compliance: No  
**Tank Status: Removed**  
Overfill: No  
Tank Status Date: 5/19/1992  
Compliance Monitoring?: No  
Overfill Protection: No  
Spill Containment: No  
Tank Wellhead Protection: Not reported

TANK MONITOR DATA:

Monitor Tank / Pipe: Tank  
Monitor Type: None  
Monitor Tank / Pipe: Pipe  
Monitor Type: None

TANK DETAIL:

Tankpipe Tank / Pipe: Pipe  
Tankpipe Construction Type: Bare steel  
Tankpipe Tank / Pipe: Tank  
Tankpipe Construction Type: Bare steel

Tank Id: TANK-7  
Tank Number: 0008  
Tank Contents: Leaded Gasoline  
Tank Size: 4000  
Install Date: 1/1/1966  
Tank Compliance: No  
**Tank Status: Removed**  
Overfill: No  
Tank Status Date: 5/19/1992  
Compliance Monitoring?: No  
Overfill Protection: No  
Spill Containment: No  
Tank Wellhead Protection: Not reported

TANK MONITOR DATA:

Monitor Tank / Pipe: Pipe  
Monitor Type: None  
Monitor Tank / Pipe: Tank  
Monitor Type: None

TANK DETAIL:

Tankpipe Tank / Pipe: Pipe  
Tankpipe Construction Type: Bare steel  
Tankpipe Tank / Pipe: Tank  
Tankpipe Construction Type: Bare steel

Tank Id: TANK-8  
Tank Number: 0009  
Tank Contents: Leaded Gasoline  
Tank Size: 4000  
Install Date: 1/1/1966  
Tank Compliance: No  
**Tank Status: Removed**  
Overfill: No  
Tank Status Date: 5/19/1992  
Compliance Monitoring?: No

Map ID  
Direction  
Distance  
Elevation

MAP FINDINGS

Site

Database(s)

EDR ID Number  
EPA ID Number

**SUNOCO 0006-9583 (Continued)**

**1000328504**

Overfill Protection: No  
Spill Containment: No  
Tank Wellhead Protection: Not reported

TANK MONITOR DATA:  
Monitor Tank / Pipe: Tank  
Monitor Type: None  
Monitor Tank / Pipe: Pipe  
Monitor Type: None

TANK DETAIL:  
Tankpipe Tank / Pipe: Pipe  
Tankpipe Construction Type: Bare steel  
Tankpipe Tank / Pipe: Tank  
Tankpipe Construction Type: Bare steel

Tank Id: TANK-9  
Tank Number: 0010  
Tank Contents: Leaded Gasoline  
Tank Size: 550  
Install Date: 1/1/1966  
Tank Compliance: No  
**Tank Status: Removed**  
Overfill: No  
Tank Status Date: 5/19/1992  
Compliance Monitoring?: No  
Overfill Protection: No  
Spill Containment: No  
Tank Wellhead Protection: Not reported

TANK MONITOR DATA:  
Monitor Tank / Pipe: Pipe  
Monitor Type: None  
Monitor Tank / Pipe: Tank  
Monitor Type: None

TANK DETAIL:  
Tankpipe Tank / Pipe: Tank  
Tankpipe Construction Type: Bare steel  
Tankpipe Tank / Pipe: Pipe  
Tankpipe Construction Type: Bare steel

HIST SHWS:  
**Case Status: Active**  
Status Date: 8/18/1992  
Case ID: 016419  
Contact: BSCM  
Sub Section Label: A: Sites with On-Site Sources of Contamination  
Site Municipality: 0906  
Remedial Level Code: C2  
Classification exception area dt: None  
Classification exception area dt: Not reported  
Deed Notice Status: None  
Deed Notice Date: Not reported  
Engineering Control Status: None  
Engineering Control Date: Not reported  
National Priorities List Status: Not reported  
National Priorities List Date: Not reported  
X Coordinate: 615418

Map ID  
Direction  
Distance  
Elevation

MAP FINDINGS

Site Database(s) EDR ID Number  
EPA ID Number

**SUNOCO 0006-9583 (Continued)**

**1000328504**

Y Coordinate: 686455  
Coordinate System: NJ State Plane (NAD83) - USFEET

**O122**  
**NNE**  
**1/8-1/4**  
**0.201 mi.**  
**1062 ft.**

**COLONY CLEANERS**  
**436 GRAND STREET**  
**JERSEY CITY, NJ 07305**

**FINDS** **1004562933**  
**RCRA-CESQG** **NJD982176265**

**Site 2 of 2 in cluster O**

**Relative:**  
**Higher**

FINDS:

Registry ID: 110001545739

**Actual:**  
**8 ft.**

Environmental Interest/Information System

AFS (Aerometric Information Retrieval System (AIRS) Facility Subsystem) replaces the former Compliance Data System (CDS), the National Emission Data System (NEDS), and the Storage and Retrieval of Aerometric Data (SAROAD). AIRS is the national repository for information concerning airborne pollution in the United States. AFS is used to track emissions and compliance data from industrial plants. AFS data are utilized by states to prepare State Implementation Plans to comply with regulatory programs and by EPA as an input for the estimation of total national emissions. AFS is undergoing a major redesign to support facility operating permits required under Title V of the Clean Air Act.

NJ-NJEMS (New Jersey - New Jersey Environmental Management System). The Department of Environmental Protection (NJDEP) manages large databases of environmental information in this integrated system.

RCRAInfo is a national information system that supports the Resource Conservation and Recovery Act (RCRA) program through the tracking of events and activities related to facilities that generate, transport, and treat, store, or dispose of hazardous waste. RCRAInfo allows RCRA program staff to track the notification, permit, compliance, and corrective action activities required under RCRA.

RCRA-CESQG:

Date form received by agency: 01/01/2007  
Facility name: D J COLONY CLEANERS INC  
Facility address: 436 GRAND ST  
JERSEY CITY, NJ 073024240  
EPA ID: NJD982176265  
Mailing address: GRAND ST  
JERSEY CITY, NJ 073024240  
Contact: DAE LEE  
Contact address: GRAND ST  
JERSEY CITY, NJ 073024240  
Contact country: US  
Contact telephone: (201) 435-3023  
Contact email: Not reported  
EPA Region: 02  
Classification: Conditionally Exempt Small Quantity Generator  
Description: Handler: generates 100 kg or less of hazardous waste per calendar month, and accumulates 1000 kg or less of hazardous waste at any time; or generates 1 kg or less of acutely hazardous waste per calendar

Map ID  
Direction  
Distance  
Elevation

MAP FINDINGS

Site

Database(s)

EDR ID Number  
EPA ID Number

**COLONY CLEANERS (Continued)**

**1004562933**

month, and accumulates at any time: 1 kg or less of acutely hazardous waste; or 100 kg or less of any residue or contaminated soil, waste or other debris resulting from the cleanup of a spill, into or on any land or water, of acutely hazardous waste; or generates 100 kg or less of any residue or contaminated soil, waste or other debris resulting from the cleanup of a spill, into or on any land or water, of acutely hazardous waste during any calendar month, and accumulates at any time: 1 kg or less of acutely hazardous waste; or 100 kg or less of any residue or contaminated soil, waste or other debris resulting from the cleanup of a spill, into or on any land or water, of acutely hazardous waste

Owner/Operator Summary:

Owner/operator name: COLONY CLEANERS  
Owner/operator address: 435 GRAND ST  
JERSEY CITY, NJ 07302  
Owner/operator country: US  
Owner/operator telephone: (201) 435-3023  
Legal status: Private  
Owner/Operator Type: Owner  
Owner/Op start date: Not reported  
Owner/Op end date: Not reported

Owner/operator name: COLONY CLEANERS  
Owner/operator address: 435 GRAND ST  
JERSEY CITY, NJ 07302  
Owner/operator country: US  
Owner/operator telephone: (201) 435-3023  
Legal status: Private  
Owner/Operator Type: Operator  
Owner/Op start date: Not reported  
Owner/Op end date: Not reported

Handler Activities Summary:

U.S. importer of hazardous waste: Unknown  
Mixed waste (haz. and radioactive): Unknown  
Recycler of hazardous waste: No  
Transporter of hazardous waste: Unknown  
Treater, storer or disposer of HW: No  
Underground injection activity: No  
On-site burner exemption: Unknown  
Furnace exemption: Unknown  
Used oil fuel burner: No  
Used oil processor: No  
User oil refiner: No  
Used oil fuel marketer to burner: No  
Used oil Specification marketer: No  
Used oil transfer facility: No  
Used oil transporter: No  
Off-site waste receiver: Commercial status unknown

Historical Generators:

Date form received by agency: 01/01/2006  
Facility name: D J COLONY CLEANERS INC  
Classification: Not a generator, verified

Map ID  
Direction  
Distance  
Elevation

MAP FINDINGS

Site

Database(s)

EDR ID Number  
EPA ID Number

**COLONY CLEANERS (Continued)**

1004562933

Date form received by agency: 06/17/1998  
Facility name: D J COLONY CLEANERS INC  
Classification: Conditionally Exempt Small Quantity Generator  
  
Violation Status: No violations found

R123  
West  
1/8-1/4  
0.213 mi.  
1126 ft.

**PACIFIC AVENUE 2  
404-410 PACIFIC AVENUE  
JERSEY CITY, NJ**

**CHROME S105153158  
N/A**

Site 2 of 2 in cluster R

Relative:  
Higher

NJ CHROME:  
Facility Id: 159  
Resp Party: PPG  
Status: No Further Action

Actual:  
11 ft.

U124  
NE  
1/8-1/4  
0.226 mi.  
1192 ft.

**HUDSON COUNTY CHROMATE 10  
383 GRAND ST  
JERSEY CITY, NJ**

**SHWS S109305493  
N/A**

Site 1 of 5 in cluster U

Relative:  
Lower

SHWS:  
Site ID: 64048  
Status: CLOSED  
Home Owner: No  
PI Number: G000008638  
X Coord Site: Not reported  
X Coord PI: Not reported  
Y Coord Site: Not reported  
Y Coord PI: Not reported

Actual:  
7 ft.

U125  
NE  
1/8-1/4  
0.226 mi.  
1192 ft.

**GRAND STREET 4  
383 GRAND STREET  
JERSEY CITY, NJ**

**CHROME S105153084  
N/A**

Site 2 of 5 in cluster U

Relative:  
Lower

NJ CHROME:  
Facility Id: 10  
Resp Party: PPG  
Status: No Further Action

Actual:  
7 ft.

U126  
NE  
1/8-1/4  
0.229 mi.  
1208 ft.

**GRAND STREET #9  
381 GRAND STREET  
JERSEY CITY, NJ**

**CHROME S105153126  
N/A**

Site 3 of 5 in cluster U

Relative:  
Lower

NJ CHROME:  
Facility Id: 85  
Resp Party: PPG  
Status: No Further Action

Actual:  
7 ft.



MAP FINDINGS

Map ID  
Direction  
Distance  
Elevation

Site

Database(s)

EDR ID Number  
EPA ID Number

**U127**      **HUDSON COUNTY CHROMATE 85**  
**NE**        **381 GRAND ST**  
**1/8-1/4**    **JERSEY CITY, NJ**  
**0.229 mi.**  
**1208 ft.**    **Site 4 of 5 in cluster U**

**SHWS**    **S109305498**  
              **N/A**

**Relative:**      SHWS:  
**Lower**        Site ID:                    64065  
                    Status:                    CLOSED  
**Actual:**        Home Owner:              No  
**7 ft.**            PI Number:                G000008709  
                    X Coord Site:             Not reported  
                    X Coord PI:               Not reported  
                    Y Coord Site:             Not reported  
                    Y Coord PI:               Not reported

**128**        **PACIFIC AVENUE DUMP**  
**NW**        **PACIFIC AVE**  
**1/8-1/4**    **JERSEY CITY, NJ 07304**  
**0.230 mi.**  
**1217 ft.**

**CERC-NFRAP**    **1003864500**  
                      **NJD986639250**

**Relative:**      CERC-NFRAP:  
**Higher**        Site ID:                    0203721  
                    Federal Facility:        Not a Federal Facility  
**Actual:**        NPL Status:               Not on the NPL  
**12 ft.**            Non NPL Status:        Removal Only Site (No Site Assessment Work Needed)

CERCLIS-NFRAP Site Alias Name(s):  
Alias Name:            PACIFIC AVE VACANT LOT  
Alias Address:         Not reported  
                              NJ

CERCLIS-NFRAP Assessment History:

Action:	REMOVAL ASSESSMENT
Date Started:	07/20/1992
Date Completed:	07/22/1992
Priority Level:	Not reported
Action:	REMOVAL
Date Started:	07/23/1992
Date Completed:	09/17/1992
Priority Level:	Cleaned up
Action:	NON-NPL PRP SEARCH
Date Started:	09/23/1992
Date Completed:	09/23/1992
Priority Level:	Search Complete, No Viable PRPs
Action:	AM
Date Started:	Not reported
Date Completed:	09/29/1992
Priority Level:	Not reported
Action:	AM
Date Started:	Not reported
Date Completed:	09/29/1992
Priority Level:	Not reported

Map ID  
 Direction  
 Distance  
 Elevation

MAP FINDINGS

Site

Database(s)

EDR ID Number  
 EPA ID Number

**PACIFIC AVENUE DUMP (Continued)**

**1003864500**

Action: ADMINISTRATIVE RECORDS  
 Date Started: 09/30/1992  
 Date Completed: Not reported  
 Priority Level: Admin Record Compiled for a Removal Event

Action: ADMINISTRATIVE RECORDS  
 Date Started: 09/30/1992  
 Date Completed: Not reported  
 Priority Level: Admin Record Compiled for a Removal Event

Action: REMOVAL  
 Date Started: 10/02/1992  
 Date Completed: 11/04/1992  
 Priority Level: Cleaned up

Action: NON-NPL PRP SEARCH  
 Date Started: 02/03/1993  
 Date Completed: 03/31/1993  
 Priority Level: Search Complete, No Viable PRPs

Action: DD  
 Date Started: Not reported  
 Date Completed: 08/16/1993  
 Priority Level: Not reported

Action: ARCHIVE SITE  
 Date Started: Not reported  
 Date Completed: 01/23/1996  
 Priority Level: Not reported

V129  
 West  
 1/8-1/4  
 0.232 mi.  
 1226 ft.

**HALLADAY STREET 3**  
**409-411 HALLADAY STREET**  
**JERSEY CITY, NJ**

**CHROME S105153153**  
**N/A**

**Site 1 of 3 in cluster V**

**Relative:**  
**Higher**

NJ CHROME:  
 Facility Id: 151  
 Resp Party: PPG  
 Status: No Further Action

**Actual:**  
**10 ft.**

T130  
 NNE  
 1/8-1/4  
 0.233 mi.  
 1230 ft.

**LIBERTY AUTO BODY INC**  
**39 COLDEN ST**  
**JERSEY CITY, NJ 07302**

**FINDS 1004752030**  
**RCRA-NonGen NJD986604478**

**Site 4 of 7 in cluster T**

**Relative:**  
**Higher**

FINDS:  
 Registry ID: 110004223322

**Actual:**  
**9 ft.**

Environmental Interest/Information System  
 NJ-NJEMS (New Jersey - New Jersey Environmental Management System).  
 The Department of Environmental Protection (NJDEP) manages large  
 databases of environmental information in this integrated system.

Map ID  
Direction  
Distance  
Elevation

MAP FINDINGS

Site

Database(s)

EDR ID Number  
EPA ID Number

**LIBERTY AUTO BODY INC (Continued)**

**1004752030**

RCRAInfo is a national information system that supports the Resource Conservation and Recovery Act (RCRA) program through the tracking of events and activities related to facilities that generate, transport, and treat, store, or dispose of hazardous waste. RCRAInfo allows RCRA program staff to track the notification, permit, compliance, and corrective action activities required under RCRA.

RCRA-NonGen:

Date form received by agency: 01/01/2007  
Facility name: LIBERTY AUTO BODY INC  
Facility address: 39 COLDEN ST  
JERSEY CITY, NJ 07302  
EPA ID: NJD986604478  
Mailing address: COLDEN ST  
JERSEY CITY, NJ 07302  
Contact: PABLO BERRIOS  
Contact address: COLDEN ST  
JERSEY CITY, NJ 07302  
Contact country: US  
Contact telephone: (201) 434-0090  
Contact email: Not reported  
EPA Region: 02  
Classification: Non-Generator  
Description: Handler: Non-Generators do not presently generate hazardous waste

Owner/Operator Summary:

Owner/operator name: JERSEY CITY WELDING & MACHINE WORKS  
Owner/operator address: 400 GRAND ST  
JERSEY CITY, NJ 07302  
Owner/operator country: US  
Owner/operator telephone: (201) 434-0511  
Legal status: Private  
Owner/Operator Type: Operator  
Owner/Op start date: Not reported  
Owner/Op end date: Not reported

Owner/operator name: JERSEY CITY WELDING & MACHINE WORKS  
Owner/operator address: 400 GRAND ST  
JERSEY CITY, NJ 07302  
Owner/operator country: US  
Owner/operator telephone: (201) 434-0511  
Legal status: Private  
Owner/Operator Type: Owner  
Owner/Op start date: Not reported  
Owner/Op end date: Not reported

Handler Activities Summary:

U.S. importer of hazardous waste: Unknown  
Mixed waste (haz. and radioactive): Unknown  
Recycler of hazardous waste: No  
Transporter of hazardous waste: Unknown  
Treater, storer or disposer of HW: No  
Underground injection activity: No  
On-site burner exemption: Unknown  
Furnace exemption: Unknown

Map ID  
Direction  
Distance  
Elevation

MAP FINDINGS

Site

Database(s)

EDR ID Number  
EPA ID Number

**LIBERTY AUTO BODY INC (Continued)**

**1004752030**

Used oil fuel burner: No  
Used oil processor: No  
User oil refiner: No  
Used oil fuel marketer to burner: No  
Used oil Specification marketer: No  
Used oil transfer facility: No  
Used oil transporter: No  
Off-site waste receiver: Commercial status unknown

Historical Generators:

Date form received by agency: 01/01/2006  
Facility name: LIBERTY AUTO BODY INC  
Classification: Not a generator, verified  
  
Date form received by agency: 03/21/1992  
Facility name: LIBERTY AUTO BODY INC  
Classification: Conditionally Exempt Small Quantity Generator  
  
Date form received by agency: 03/25/1991  
Facility name: LIBERTY AUTO BODY INC  
Classification: Conditionally Exempt Small Quantity Generator  
  
Violation Status: No violations found

T131  
NNE  
1/8-1/4  
0.234 mi.  
1233 ft.

**SABRETT FOOD PRODUCTS CORP**  
**50 COLDEN ST**  
**JERSEY CITY, NJ 07302**  
**Site 5 of 7 in cluster T**

**SHWS 1004563561**  
**FINDS N/A**  
**HIST HWS**

Relative:  
Higher  
  
Actual:  
9 ft.

SHWS:  
Site ID: 7492  
Status: ACTIVE  
Home Owner: Yes  
PI Number: 27045  
X Coord Site: 616355  
X Coord PI: 616355  
Y Coord Site: 686620  
Y Coord PI: 686620

FINDS:

Registry ID: 110001539032

Environmental Interest/Information System

AFS (Aerometric Information Retrieval System (AIRS) Facility Subsystem) replaces the former Compliance Data System (CDS), the National Emission Data System (NEDS), and the Storage and Retrieval of Aerometric Data (SAROAD). AIRS is the national repository for information concerning airborne pollution in the United States. AFS is used to track emissions and compliance data from industrial plants. AFS data are utilized by states to prepare State Implementation Plans to comply with regulatory programs and by EPA as an input for the estimation of total national emissions. AFS is undergoing a major redesign to support facility operating permits required under Title V of the Clean Air Act.

NJ-NJEMS (New Jersey - New Jersey Environmental Management System).

Map ID  
 Direction  
 Distance  
 Elevation

MAP FINDINGS

Site

Database(s)

EDR ID Number  
 EPA ID Number

**SABRETT FOOD PRODUCTS CORP (Continued)**

**1004563561**

The Department of Environmental Protection (NJDEP) manages large databases of environmental information in this integrated system.

HIST SHWS:

**Case Status:** Active  
**Status Date:** 3/17/2003  
**Case ID:** 027045  
**Contact:** County Environmental Health Act  
**Sub Section Label:** A: Sites with On-Site Sources of Contamination  
**Site Municipality:** 0906  
**Remedial Level Code:** C1  
**Classification exception area dt:** None  
**Classification exception area dt:** Not reported  
**Deed Notice Status:** None  
**Deed Notice Date:** Not reported  
**Engineering Control Status:** None  
**Engineering Control Date:** Not reported  
**National Priorities List Status:** Not reported  
**National Priorities List Date:** Not reported  
**X Coordinate:** 616355  
**Y Coordinate:** 686620  
**Coordinate System:** NJ State Plane (NAD83) - USFEET

**T132**  
**NNE**  
**1/8-1/4**  
**0.234 mi.**  
**1233 ft.**

**SABRETT FOOD PRODUCTS CORP**  
**50 COLDEN ST**  
**JERSEY CITY, NJ 07302**  
**Site 6 of 7 in cluster T**

**UST U000368706**  
**N/A**

**Relative:**  
**Higher**

UST:

**Facility ID:** 027045  
**Owner Name:** Not Identified Not Identified  
**Organization:** Not Identified  
**Contact Type(UST Reg):** Facility Operator  
**Contact Address (UST Reg):** Not reported  
**Contact Address 2 (UST Reg):** Not reported  
**Conact City,St,Zip (UST Reg):** Not reported  
**Owner Name:** MR. EDELMAN  
**Organization:** SABRETT FOOD PRODUCTS CORP  
**Contact Type(UST Reg):** Tank Owner  
**Contact Address (UST Reg):** 50 COLDEN ST  
**Contact Address 2 (UST Reg):** Not reported  
**Conact City,St,Zip (UST Reg):** Jersey City, NJ 07302

**Actual:**  
**9 ft.**

**Tank Id:** TANK-1  
**Tank Number:** 0001  
**Tank Contents:** Heating Oil (No. 2)  
**Tank Size:** 2000  
**Install Date:** 1/1/1979  
**Tank Compliance:** No  
**Tank Status:** Removed  
**Overfill:** No  
**Tank Status Date:** 4/1/1990  
**Compliance Monitoring?:** No  
**Overfill Protection:** No  
**Spill Containment:** No

Map ID  
Direction  
Distance  
Elevation

MAP FINDINGS

Site

Database(s)

EDR ID Number  
EPA ID Number

**SABRETT FOOD PRODUCTS CORP (Continued)**

**U000368706**

Tank Wellhead Protection: Not reported

TANK MONITOR DATA:  
Monitor Tank / Pipe: Pipe  
Monitor Type: None  
Monitor Tank / Pipe: Tank  
Monitor Type: None

TANK DETAIL:  
Tankpipe Tank / Pipe: Tank  
Tankpipe Construction Type: Bare steel  
Tankpipe Tank / Pipe: Pipe  
Tankpipe Construction Type: Bare steel

Tank Id: TANK-2  
Tank Number: 0002  
Tank Contents: Heating Oil (No. 2)  
Tank Size: 2000  
Install Date: 1/1/1979  
Tank Compliance: No  
**Tank Status: Removed**  
Overfill: No  
Tank Status Date: 4/1/1990  
Compliance Monitoring?: No  
Overfill Protection: No  
Spill Containment: No  
Tank Wellhead Protection: Not reported

TANK MONITOR DATA:  
Monitor Tank / Pipe: Tank  
Monitor Type: None  
Monitor Tank / Pipe: Pipe  
Monitor Type: None

TANK DETAIL:  
Tankpipe Tank / Pipe: Tank  
Tankpipe Construction Type: Bare steel  
Tankpipe Tank / Pipe: Pipe  
Tankpipe Construction Type: Bare steel

Tank Id: TANK-3  
Tank Number: 0003  
Tank Contents: Heating Oil (No. 2)  
Tank Size: 2000  
Install Date: 1/1/1979  
Tank Compliance: No  
**Tank Status: Removed**  
Overfill: No  
Tank Status Date: 4/1/1990  
Compliance Monitoring?: No  
Overfill Protection: No  
Spill Containment: No  
Tank Wellhead Protection: Not reported

TANK MONITOR DATA:  
Monitor Tank / Pipe: Pipe  
Monitor Type: None  
Monitor Tank / Pipe: Tank  
Monitor Type: None

Map ID  
Direction  
Distance  
Elevation

MAP FINDINGS

Site

Database(s)

EDR ID Number  
EPA ID Number

**SABRETT FOOD PRODUCTS CORP (Continued)**

**U000368706**

TANK DETAIL:

Tankpipe Tank / Pipe: Tank  
Tankpipe Construction Type: Bare steel  
Tankpipe Tank / Pipe: Pipe  
Tankpipe Construction Type: Bare steel

**T133**  
**NNE**  
**1/8-1/4**  
**0.234 mi.**  
**1233 ft.**

**50 COLDEN STREET CORP**  
**50 COLDEN ST**  
**JERSEY CITY, NJ**  
**Site 7 of 7 in cluster T**

**NJ Release S104351279**  
**HIST LUST N/A**

**Relative:**  
**Higher**

NJ Release:

**Actual:**  
**9 ft.**

Facility ID: 48059  
Date Received: 2/21/2003  
Operator: Not reported  
Incident Type: Underground Storage Tank  
Location: Not reported  
Other Location: Not reported  
Contact Name: Not reported  
Caller Name: Not reported  
Caller Title: Not reported  
Caller Address: Not reported  
Caller City,St,Zip: Not reported  
Caller Telephone: Not reported  
Facility Phone: Not reported  
Incident Date: 2/21/2003  
Substance(s): Not reported  
Substance Type: Not reported  
CAS Number: Not reported  
TCPA Chemical: Not reported  
COMU: Not reported  
Amnt Released: Not reported  
Release Type: Not reported  
Injuries: No  
Public Exposure: No  
Police at Scene: No  
Contamination of: Not reported  
Status at Spill: Not reported  
NJ Spill Date: Not reported  
NJ Spill Name: Not reported  
NJ Spill Phone: Not reported  
Other Date: Not reported  
Other Name: Not reported  
Other Telephone: Not reported  
Public Evacuation: No  
Assistance Requested: Not reported  
Wind Direction/Speed: Not reported  
Local Municipality Notified: Not reported  
Local Municipality Name: Not reported  
Local Municipality Title: Not reported  
Local Municipality Telephone: Not reported  
Local Municipality Date: Not reported  
Local Municipality Time: Not reported  
Incident Description: Not reported  
Incident Name: Not reported  
Incident Referred To: Not reported

Case Number: 03-02-21-1614-35

Nature of Incident: Not reported

Incident Location: CONDEMED BUILDING AT

Incident Time: Not reported

Substance Identity: Not reported

A310 Letter: Not reported

Hazrds Material: Not reported

Ref. Code: Not reported

Contained: Not reported

Release VE: Not reported

Facility Evacuation: No

Firemen at Scene: No

Receiving Water: Not reported

NJ Spill Time: Not reported

NJ Spill Title: Not reported

Other Time: Not reported

Other Title: Not reported

Map ID  
Direction  
Distance  
Elevation

MAP FINDINGS

Site

Database(s)

EDR ID Number  
EPA ID Number

50 GOLDEN STREET CORP (Continued)

S104351279

Incident Region: Not reported  
Incident Telephone: Not reported  
Incident Date: Not reported  
Incident time: Not reported  
Incident ITM: Not reported  
Comments: Not reported  
Date A310 Letter Printed: Not reported  
Date Local Authority Was Notified: Not reported  
Date Updated: Not reported  
Date Report Faxed to Local Authority: Not reported  
Local Authority Notification Date: Not reported  
Rep Receive Date: 2/21/2003  
Reporter Type: Other  
Reporter Name: REDACTED  
Reporter Title: PROJECT MANAGER  
Reporter Org: DRESDNER ROBIN  
Reporter Address: Not reported  
Reporter City,St,Zip: Not reported  
Reporter County: Not reported  
Incident Status: Terminated  
Incident Category: Other  
Incident Source: UNKNOWN  
Incident Address: Not reported  
Incident Address 2: Not reported  
Incident City,St,Zip: Not reported  
Incident County: Not reported  
DEP Requested: No  
Confidential: Not reported  
Notify Type: Not reported  
Road Closed: No  
Direction: Not reported  
Responsible Party: Not reported  
Responsible Party Name: Not reported  
Responsible Party Contact: Not reported  
Responsible Party Title: Not reported  
Responsible Party Phone: Not reported  
Responsible Party Street: Not reported  
Responsible Party County: Not reported  
Responsible Party City,St,Zip: Not reported  
Memo. Of Understanding: Not reported  
Drill/trng Exercise: Not reported  
Hazardous: Not reported

LUST HIST:

Case ID: 90-03-07-1544  
Lead Program Assigned: Bureau of Underground Storage Tanks  
**Facility Status:** **Site Issued Letter of No Further Action for Area(s) Of Concern**  
UST ID: 0270452  
TMS Number: Not reported  
Remedial Level: Not reported  
Case Manager: Not reported  
Facility Phone: Not reported  
No Further Action: 2/10/1992 0:00:00  
RAW Approved: Not reported  
CEA: Not reported  
Date CEA Lifted: Not reported  
Dead Notice: Not reported



MAP FINDINGS

Map ID			EDR ID Number
Direction			EPA ID Number
Distance			
Elevation	Site	Database(s)	

<b>W134</b>	<b>101 MAPLE STREET</b>	<b>SHWS</b>	<b>1009461012</b>
<b>West</b>	<b>101 MAPLE ST</b>	<b>FINDS</b>	<b>N/A</b>
<b>1/8-1/4</b>	<b>JERSEY CITY, NJ 07304</b>		
<b>0.235 mi.</b>			
<b>1240 ft.</b>	<b>Site 1 of 3 in cluster W</b>		

<b>Relative:</b>	SHWS:		
<b>Higher</b>	Site ID:	216717	
	Status:	ACTIVE	
<b>Actual:</b>	Home Owner:	Yes	
<b>10 ft.</b>	PI Number:	283068	
	X Coord Site:	614137	
	X Coord PI:	614137	
	Y Coord Site:	684893	
	Y Coord PI:	684893	

**FINDS:**

Registry ID: 110030521326

Environmental Interest/Information System  
 NJ-NJEMS (New Jersey - New Jersey Environmental Management System).  
 The Department of Environmental Protection (NJDEP) manages large  
 databases of environmental information in this integrated system.

<b>W135</b>	<b>101 MAPLE STREET</b>	<b>VCP</b>	<b>S108061363</b>
<b>West</b>	<b>101 MAPLE ST</b>		<b>N/A</b>
<b>1/8-1/4</b>	<b>JERSEY CITY, NJ 07702</b>		
<b>0.235 mi.</b>			
<b>1241 ft.</b>	<b>Site 2 of 3 in cluster W</b>		

<b>Relative:</b>	VCP:		
<b>Higher</b>	Incident Number:	06-03-08-1502-22	
	MOA Execution Date:	6/7/2006	
<b>Actual:</b>	Type Of Vcp File:	HISTORICAL	
<b>9 ft.</b>	PI Number:	Not reported	
	Case Type(Case Type):	Not reported	
	Case Contact: Department	Not reported	
	Case Contact Name:	Not reported	
	Case Contact: Organization	Summit Avenue Homes LLC	
	Case Contact: Address: Line1	Not reported	
	Case Contact: Address: Line2	Not reported	
	Case Contact: Address: Line3	Not reported	
	Case Contact City,St,Zip:	Not reported	

<b>V136</b>	<b>LIBERTY IRON WORKS</b>	<b>SHWS</b>	<b>1010537279</b>
<b>West</b>	<b>378 JOHNSTON AVE</b>	<b>FINDS</b>	<b>N/A</b>
<b>1/8-1/4</b>	<b>JERSEY CITY, NJ 07306</b>		
<b>0.244 mi.</b>			
<b>1286 ft.</b>	<b>Site 2 of 3 in cluster V</b>		

<b>Relative:</b>	SHWS:		
<b>Higher</b>	Site ID:	119023	
	Status:	CLOSED	
<b>Actual:</b>	Home Owner:	No	
<b>10 ft.</b>	PI Number:	Not reported	
	X Coord Site:	Not reported	

Map ID  
 Direction  
 Distance  
 Elevation

MAP FINDINGS

Site

Database(s)

EDR ID Number  
 EPA ID Number

**LIBERTY IRON WORKS (Continued)**

**1010537279**

X Coord PI: Not reported  
 Y Coord Site: Not reported  
 Y Coord PI: Not reported

**FINDS:**

Registry ID: 110032334329

Environmental Interest/Information System  
 NJ-NJEMS (New Jersey - New Jersey Environmental Management System).  
 The Department of Environmental Protection (NJDEP) manages large  
 databases of environmental information in this integrated system.

**V137**  
**West**  
**1/8-1/4**  
**0.244 mi.**  
**1286 ft.**

**LIBERTY IRON WORKS**  
**378 JOHNSTON ST**  
**JERSEY CITY, NJ 07306**

**SPILLS S105474638**  
**VCP N/A**

**Site 3 of 3 in cluster V**

**Relative:**  
**Higher**

**NJ SPILL:**  
 Facility ID: 91579  
 Case Number: 02-02-19-1447-34  
 Notify Type: Other  
 Date Received: 2/19/2002  
 Location: Other  
 Other Location: Not reported  
 Incident Date: 2/19/2002  
 Incident Time: 1445  
 A310 Letter: True  
 Ref. Code: 101  
 COMU: 0906  
 CAS Number: Not reported  
 Hazardous: Not reported  
 Incident Location: Not reported  
 Facility Phone: Not reported  
 Substance(s): Not reported  
 Substance Type: Not reported  
 Substance Identity: Not reported  
 TCPA Chemical: Not reported  
 Hazrds Material: Not reported  
 Amnt Released: Not reported  
 Release VE: Not reported  
 Contained: Not reported  
 Release Type: Not reported  
 Incident Desc: Not reported  
 Status at Spill: Not reported  
 NJ Spill Date: Not reported  
 NJ Spill Time: Not reported  
 NJ Spill Name: Not reported  
 NJ Spill Title: Not reported  
 NJ Spill Phone: Not reported  
 Other Date: Not reported  
 Other Time: Not reported  
 Other Name: Not reported  
 Other Title: Not reported  
 Other Phone: Not reported

**Actual:**  
**10 ft.**

Map ID  
Direction  
Distance  
Elevation

MAP FINDINGS

Site

Database(s)

EDR ID Number  
EPA ID Number

**LIBERTY IRON WORKS (Continued)**

**S105474638**

Injuries: No  
Public Exposure: No  
Road Closed: No  
Facility Evacuation: No  
Receiving Water: Not reported  
Public Evacuation: No  
Police at Scene: No  
Firemen at Scene: No  
Contamination of: Land  
Nature of Incident: Not reported  
Wind Direction/Speed: Not reported  
Assistance Requested: No  
Memo. Of Understanding: Not reported  
Drill/trng Exercise: Not reported  
Operator: STIVES  
Contact Name: Not reported  
Caller Name: REDACTED  
Caller Title: PROGRESSIVE MGMNT  
Caller Address: Not reported  
Caller City,St,Zip: Not reported  
Caller Phone: Not reported  
Responsible Party: Known  
Responsible Party Name: POLLACK & ROSEN  
Responsible Party Contact: IRWIN ROSEN  
Responsible Party Title: Not reported  
Responsible Party Telephone: 201-963-5400  
Responsible Party Street: 921 BERGEN AVE  
Responsible Party Municipality: JERSEY CITY  
Responsible Party State: NJ  
Responsible Party Zip: Not reported  
Responsible City,St,Zip: JERSEY CITY, NJ  
Responsible Party County: HUDSON  
Local Municipality: Not reported  
Local Municipality Name: Not reported  
Local Municipality Title: Not reported  
Local Municipality Phone: Not reported  
Local Municipality Date: Not reported  
Local Municipality Time: Not reported  
Incident Name: Not reported  
Incident Referred To: Not reported  
Incident Region: Not reported  
Incident Phone: Not reported  
Incident Date: Not reported  
Comments: Not reported  
Date A310 Letter Printed: Not reported  
Date Local Authority Was Notified: Not reported  
Date Update: Not reported  
Date Report Faxed to Local Authority: Not reported  
Local Authority Notification Date: Not reported  
Reporter Name: Not reported  
Reporter Type: Not reported  
Rep Received Date: Not reported  
Reporter Title: Not reported  
Reporter Orgzn: Not reported  
Reporter Address: Not reported  
Reporter City,St,Zip: Not reported  
Reporter County: Not reported

Map ID  
Direction  
Distance  
Elevation

MAP FINDINGS

Site

Database(s)

EDR ID Number  
EPA ID Number

**LIBERTY IRON WORKS (Continued)**

**S105474638**

Incident Type: Not reported  
Incident Status: Not reported  
Incident Category: Not reported  
Incident Source: Not reported  
Incident Address: Not reported  
Incident Address 2: Not reported  
Incident City,St,Zip: Not reported  
Incident County: Not reported  
DEP Requested: Not reported  
Confidential: Not reported

VCP:

Incident Number: 02-02-19-1447-34  
MOA Execution Date: 5/10/2002  
Type Of Vcp File: HISTORICAL  
Pi Number: Not reported  
Case Type(Case Type): Not reported  
Case Contact: Department Not reported  
Case Contact Name: Not reported  
Case Contact: Organization Pollack & Rosen  
Case Contact: Address: Line1 Not reported  
Case Contact: Address: Line2 Not reported  
Case Contact: Address: Line3 Not reported  
Case Contact City,St,Zip: Not reported

**X138**  
**North**  
**1/8-1/4**  
**0.245 mi.**  
**1291 ft.**  
**A MELUSO & SONS INC**  
**17 BATES ST**  
**JERSEY CITY, NJ 07302**  
**Site 1 of 2 in cluster X**

**SHWS**  
**LUST**  
**SPILLS**  
**UST**  
**BROWNFIELDS**  
**HIST LUST**  
**HIST HWS**  
**U002157504**  
**N/A**

**Relative:**  
**Higher**

**Actual:**  
**11 ft.**

SHWS:  
Site ID: 20759  
Status: ACTIVE  
Home Owner: No  
PI Number: 26324  
X Coord Site: 615780  
X Coord PI: 615780  
Y Coord Site: 686712  
Y Coord PI: 686712

LUST:  
Case ID: 26324  
Bureau: BUST  
  
Case ID: 26324  
Bureau: BUST

NJ SPILL:  
Facility ID: 28745  
Case Number: 98-07-22-1144-34  
Notify Type: Other  
Date Received: 7/22/1998  
Location: Other

Map ID  
Direction  
Distance  
Elevation

MAP FINDINGS

Site

Database(s)

EDR ID Number  
EPA ID Number

**A MELUSO & SONS INC (Continued)**

**U002157504**

Other Location: Not reported  
Incident Date: 5/28/1998  
Incident Time: Not reported  
A310 Letter: True  
Ref. Code: 101  
COMU: 0906  
CAS Number: Not reported  
Hazardous: Not reported  
Incident Location: Not reported  
Facility Phone: Not reported  
Substance(s): Not reported  
Substance Type: Not reported  
Substance Identity: Not reported  
TCPA Chemical: Not reported  
Hazrds Material: Not reported  
Amnt Released: Not reported  
Release VE: Not reported  
Contained: Not reported  
Release Type: Not reported  
Incident Desc: Not reported  
Status at Spill: 1-1000 UST UNLEAD GASOLINE REMOVED ON ABOVE DATE. LEAD LEVELS ARE AROUND 400 PPM. N98-0481 NJDEP NOTIFATION NUMBER.  
NJ Spill Date: Not reported  
NJ Spill Time: Not reported  
NJ Spill Name: Not reported  
NJ Spill Title: Not reported  
NJ Spill Phone: Not reported  
Other Date: Not reported  
Other Time: Not reported  
Other Name: Not reported  
Other Title: Not reported  
Other Phone: Not reported  
Injuries: No  
Public Exposure: No  
Road Closed: No  
Facility Evacuatiion: No  
Receiving Water: Not reported  
Public Evacuation: No  
Police at Scene: No  
Firemen at Scene: No  
Contamination of: Land  
Nature of Incident: Not reported  
Wind Direction/Speed: 0  
Assistance Requested: No  
Memo. Of Understanding: No  
Drill/trng Exercise: No  
Operator: JIMS  
Contact Name: Not reported  
Caller Name: REDACTED  
Caller Title: PDM ENVIR  
Caller Address: Not reported  
Caller City,St,Zip: Not reported  
Caller Phone: Not reported  
Responsible Party: Known  
Responsible Party Name: A MELUSO & SONS INC  
Responsible Party Contact: Not reported  
Responsible Party Title: Not reported

Map ID  
Direction  
Distance  
Elevation

MAP FINDINGS

Site

Database(s)

EDR ID Number  
EPA ID Number

**A MELUSO & SONS INC (Continued)**

**U002157504**

Responsible Party Telephone: Not reported  
Responsible Party Street: 17 BATES ST  
Responsible Party Municipality: JERSEY CITY  
Responsible Party State: NJ  
Responsible Party Zip: Not reported  
Responsible City,St,Zip: JERSEY CITY, NJ  
Responsible Party County: HUDSON  
Local Municipality: No  
Local Municipality Name: Not reported  
Local Municipality Title: Not reported  
Local Municipality Phone: Not reported  
Local Municipality Date: Not reported  
Local Municipality Time: Not reported  
Incident Name: Not reported  
Incident Referred To: Not reported  
Incident Region: Not reported  
Incident Phone: Not reported  
Incident Date: Not reported  
Comments: Not reported  
Date A310 Letter Printed: Not reported  
Date Local Authority Was Notified: Not reported  
Date Update: Not reported  
Date Report Faxed to Local Authority: Not reported  
Local Authority Notification Date: Not reported  
Reporter Name: Not reported  
Reporter Type: Not reported  
Rep Received Date: Not reported  
Reporter Title: Not reported  
Reporter Orgzn: Not reported  
Reporter Address: Not reported  
Reporter City,St,Zip: Not reported  
Reporter County: Not reported  
Incident Type: Not reported  
Incident Status: Not reported  
Incident Category: Not reported  
Incident Source: Not reported  
Incident Address: Not reported  
Incident Address 2: Not reported  
Incident City,St,Zip: Not reported  
Incident County: Not reported  
DEP Requested: Not reported  
Confidential: Not reported

**UST:**

Facility ID: 026324  
Owner Name: ARSEY MELU  
Organization: A MELUSO & SONS INC  
Contact Type(UST Reg): Tank Owner  
Contact Address (UST Reg): 17 BATES ST  
Contact Address 2 (UST Reg): Not reported  
Contact City,St,Zip (UST Reg): Jersey City, NJ 07302  
Owner Name: Not Identified Not Identified  
Organization: Not Identified  
Contact Type(UST Reg): Facility Operator  
Contact Address (UST Reg): Not reported  
Contact Address 2 (UST Reg): Not reported  
Contact City,St,Zip (UST Reg): Not reported

Map ID  
Direction  
Distance  
Elevation

MAP FINDINGS

Site

Database(s)

EDR ID Number  
EPA ID Number

**A MELUSO & SONS INC (Continued)**

**U002157504**

Tank Id: TANK-1  
Tank Number: E1  
Tank Contents: Unleaded Gasoline  
Tank Size: 1000  
Install Date: 1/1/1966  
Tank Compliance: No  
**Tank Status: Removed**  
Overfill: No  
Tank Status Date: 5/28/1998  
Compliance Monitoring?: No  
Overfill Protection: No  
Spill Containment: Yes  
Tank Wellhead Protection: Not reported

**TANK MONITOR DATA:**

Monitor Tank / Pipe: Tank  
Monitor Type: None  
Monitor Tank / Pipe: Pipe  
Monitor Type: None

**TANK DETAIL:**

Tankpipe Tank / Pipe: Pipe  
Tankpipe Construction Type: Bare steel  
Tankpipe Tank / Pipe: Tank  
Tankpipe Construction Type: Bare steel

**NJ BROWNFIELD:**

Price: Negotiable  
Assessed Value: Not reported  
Owner Name: DEP Case  
Value: Not reported  
Planning Area: Planning Area 1  
Property Size: Not reported  
General Comments: Not reported

**LUST HIST:**

Case ID: 98-07-22-1144-34  
Lead Program Assigned: Bureau of Underground Storage Tanks  
**Facility Status: Assigned to a Program**  
UST ID: 0263243  
TMS Number: N98-0481  
Remedial Level: Site has 1 area of concern with 1 media of concern.  
Case Manager: Elaine Dewan  
Facility Phone: (609) 633-7053  
No Further Action: Not reported  
RAW Approved: Not reported  
CEA: Not reported  
Date CEA Lifted: Not reported  
Dead Notice: Not reported

**HIST SHWS:**

**Case Status: Active**  
Status Date: 7/22/1998  
Case ID: 026324  
Contact: BSCM  
Sub Section Label: A: Sites with On-Site Sources of Contamination  
Site Municipality: 0906

Map ID  
 Direction  
 Distance  
 Elevation

MAP FINDINGS

Site

Database(s)

EDR ID Number  
 EPA ID Number

**A MELUSO & SONS INC (Continued)**

**U002157504**

Remedial Level Code: C1  
 Classification exception area dt: None  
 Classification exception area dt: Not reported  
 Deed Notice Status: None  
 Deed Notice Date: Not reported  
 Engineering Control Status: None  
 Engineering Control Date: Not reported  
 National Priorities List Status: Not reported  
 National Priorities List Date: Not reported  
 X Coordinate: 615780  
 Y Coordinate: 686712  
 Coordinate System: NJ State Plane (NAD83) - USFEET

**X139**  
**North**  
**1/8-1/4**  
**0.245 mi.**  
**1291 ft.**

**A MELUSO & SONS INC**  
**17 BATES ST**  
**JERSEY CITY, NJ 07302**

**VCP S108657041**  
**N/A**

**Site 2 of 2 in cluster X**

**Relative:**  
**Higher**

VCP:

Incident Number: Not reported  
 MOA Execution Date: 6/5/2007  
 Type Of Vcp File: CURRENT  
 Pi Number: 026324  
 Case Type(Case Type): MOA  
 Case Contact: Department Not reported  
 Case Contact Name: JOSEPH LOPICCOLO  
 Case Contact: Organization BATES ALLEY LLC  
 Case Contact: Address: Line1 191 BAY ST  
 Case Contact: Address: Line2 Not reported  
 Case Contact: Address: Line3 Not reported  
 Case Contact City,St,Zip: Jersey City, NJ 07302

**Actual:**  
**11 ft.**

**U140**  
**NE**  
**1/8-1/4**  
**0.245 mi.**  
**1293 ft.**

**DEAUGUSTA & BOMBAY INC**  
**371 GRAND ST**  
**JERSEY CITY, NJ 07302**

**FINDS 1000445674**  
**RCRA-NonGen NJD986587566**

**Site 5 of 5 in cluster U**

**Relative:**  
**Lower**

FINDS:

Registry ID: 110004218052

**Actual:**  
**7 ft.**

Environmental Interest/Information System

NJ-NJEMS (New Jersey - New Jersey Environmental Management System).  
 The Department of Environmental Protection (NJDEP) manages large  
 databases of environmental information in this integrated system.

RCRAInfo is a national information system that supports the Resource  
 Conservation and Recovery Act (RCRA) program through the tracking of  
 events and activities related to facilities that generate, transport,  
 and treat, store, or dispose of hazardous waste. RCRAInfo allows RCRA  
 program staff to track the notification, permit, compliance, and  
 corrective action activities required under RCRA.



Map ID  
Direction  
Distance  
Elevation

MAP FINDINGS

Site

Database(s)

EDR ID Number  
EPA ID Number

**DEAUGUSTA & BOMBAY INC (Continued)**

**1000445674**

RCRA-NonGen:

Date form received by agency: 01/01/2007  
Facility name: DEAUGUSTA & BOMBAY INC  
Facility address: 371 GRAND ST  
JERSEY CITY, NJ 073024238  
EPA ID: NJD986587566  
Mailing address: GRAND ST  
JERSEY CITY, NJ 07302  
Contact: Not reported  
Contact address: GRAND ST  
JERSEY CITY, NJ 07302  
Contact country: US  
Contact telephone: Not reported  
Contact email: Not reported  
EPA Region: 02  
Classification: Non-Generator  
Description: Handler: Non-Generators do not presently generate hazardous waste

Owner/Operator Summary:

Owner/operator name: SANJIV CHIRDE  
Owner/operator address: NOT REQUIRED  
NOT REQUIRED, WY 99999  
Owner/operator country: US  
Owner/operator telephone: (212) 555-1212  
Legal status: Private  
Owner/Operator Type: Operator  
Owner/Op start date: Not reported  
Owner/Op end date: Not reported

Owner/operator name: SANJIV CHIRDE  
Owner/operator address: NOT REQUIRED  
NOT REQUIRED, WY 99999  
Owner/operator country: US  
Owner/operator telephone: (212) 555-1212  
Legal status: Private  
Owner/Operator Type: Owner  
Owner/Op start date: Not reported  
Owner/Op end date: Not reported

Handler Activities Summary:

U.S. importer of hazardous waste: Unknown  
Mixed waste (haz. and radioactive): Unknown  
Recycler of hazardous waste: No  
Transporter of hazardous waste: Unknown  
Treater, storer or disposer of HW: No  
Underground injection activity: No  
On-site burner exemption: Unknown  
Furnace exemption: Unknown  
Used oil fuel burner: No  
Used oil processor: No  
Used oil refiner: No  
Used oil fuel marketer to burner: No  
Used oil Specification marketer: No  
Used oil transfer facility: No  
Used oil transporter: No  
Off-site waste receiver: Commercial status unknown

Map ID  
Direction  
Distance  
Elevation

MAP FINDINGS

Site

Database(s)

EDR ID Number  
EPA ID Number

**DEAUGUSTA & BOMBAY INC (Continued)**

**1000445674**

Historical Generators:

Date form received by agency: 01/01/2006  
Facility name: DEAUGUSTA & BOMBAY INC  
Classification: Not a generator, verified

Date form received by agency: 08/31/1990  
Facility name: DEAUGUSTA & BOMBAY INC  
Classification: Large Quantity Generator

Violation Status: No violations found

**141**  
**NNE**  
**1/8-1/4**  
**0.248 mi.**  
**1311 ft.**

**NJS CONSTRUCTION CORP - BOARD OF ED**  
**260 MONMOUTH ST**  
**JERSEY CITY, NJ 07302**

**RCRA-SQG** **1007371257**  
**MANIFEST** **NJR000049106**

**Relative:**  
**Higher**

RCRA-SQG:

Date form received by agency: 01/01/2007  
Facility name: NJS CONSTRUCTION CORP - BOARD OF ED  
Facility address: 260 MONMOUTH ST  
JERSEY CITY, NJ 07302

EPA ID: NJR000049106  
Mailing address: MONMOUTH ST  
JERSEY CITY, NJ 07302

Contact: THOMAS WILK  
Contact address: MONMOUTH ST  
JERSEY CITY, NJ 07302

Contact country: US  
Contact telephone: (201) 369-0013  
Contact email: Not reported

EPA Region: 02  
Classification: Small Small Quantity Generator

Description: Handler: generates more than 100 and less than 1000 kg of hazardous waste during any calendar month and accumulates less than 6000 kg of hazardous waste at any time; or generates 100 kg or less of hazardous waste during any calendar month, and accumulates more than 1000 kg of hazardous waste at any time

Owner/Operator Summary:

Owner/operator name: NO NAME FOUND  
Owner/operator address: Not reported  
Not reported

Owner/operator country: US  
Owner/operator telephone: Not reported  
Legal status: State

Owner/Operator Type: Owner  
Owner/Op start date: 10/27/2001  
Owner/Op end date: Not reported

Owner/operator name: NO NAME FOUND  
Owner/operator address: Not reported  
Not reported

Owner/operator country: US  
Owner/operator telephone: Not reported  
Legal status: State

Owner/Operator Type: Operator  
Owner/Op start date: 09/23/2001

Map ID  
Direction  
Distance  
Elevation

MAP FINDINGS

Site

Database(s)

EDR ID Number  
EPA ID Number

**NJS CONSTRUCTION CORP - BOARD OF ED (Continued)**

**1007371257**

Owner/Op end date: Not reported

Handler Activities Summary:

U.S. importer of hazardous waste: No  
Mixed waste (haz. and radioactive): No  
Recycler of hazardous waste: No  
Transporter of hazardous waste: Unknown  
Treater, storer or disposer of HW: No  
Underground injection activity: No  
On-site burner exemption: No  
Furnace exemption: No  
Used oil fuel burner: No  
Used oil processor: No  
User oil refiner: No  
Used oil fuel marketer to burner: No  
Used oil Specification marketer: No  
Used oil transfer facility: No  
Used oil transporter: No  
Off-site waste receiver: Commercial status unknown

Historical Generators:

Date form received by agency: 01/01/2006  
Facility name: NJS CONSTRUCTION CORP - BOARD OF ED  
Classification: Small Quantity Generator

Date form received by agency: 04/30/2004  
Facility name: NJS CONSTRUCTION CORP - BOARD OF ED  
Classification: Large Quantity Generator

Violation Status: No violations found

NJ MANIFEST:

Manifest Code: PAH0219598  
EPA ID: NJR000049106  
Date Shipped: 20050602  
TSDf EPA ID: PAD067098822  
Transporter EPA ID: NJR000011528  
Transporter 2 EPA ID: Not reported  
Transporter 3 EPA ID: Not reported  
Transporter 4 EPA ID: Not reported  
Transporter 5 EPA ID: Not reported  
Transporter 6 EPA ID: Not reported  
Transporter 7 EPA ID: Not reported  
Transporter 8 EPA ID: Not reported  
Transporter 10 EPA ID: Not reported  
Date Trans1 Transported Waste: 050602  
Date Trans2 Transported Waste: 000000  
Date Trans3 Transported Waste: Not reported  
Date Trans4 Transported Waste: Not reported  
Date Trans5 Transported Waste: Not reported  
Date Trans6 Transported Waste: Not reported  
Date Trans7 Transported Waste: Not reported  
Date Trans8 Transported Waste: Not reported  
Date Trans9 Transported Waste: Not reported  
Date Trans10 Transported Waste: Not reported  
Date TSDf Received Waste: 050606  
Transporter 1 Decal: Not reported

Map ID  
Direction  
Distance  
Elevation

MAP FINDINGS

Site

Database(s)

EDR ID Number  
EPA ID Number

**NJS CONSTRUCTION CORP - BOARD OF ED (Continued)**

**1007371257**

Tranporter 2 Decal: Not reported  
Data Entry Number: 07270525  
Reference Manifest Number: Not reported  
Was Load Rejected (Y/N): No  
Reason Load Was Rejected: Not reported  
Waste Code: Not reported  
Manifest Year: Not reported  
Quantity: Not reported  
Unit: Not reported  
Hand Code: Not reported

Manifest Code: NJA3115416  
EPA ID: NJR000049106  
Date Shipped: 20040504  
TSDf EPA ID: NJD045995693  
Transporter EPA ID: NJR000029967  
Transporter 2 EPA ID: Not reported  
Transporter 3 EPA ID: Not reported  
Transporter 4 EPA ID: Not reported  
Transporter 5 EPA ID: Not reported  
Transporter 6 EPA ID: Not reported  
Transporter 7 EPA ID: Not reported  
Transporter 8 EPA ID: Not reported  
Transporter 10 EPA ID: Not reported  
Date Trans1 Transported Waste: 040504  
Date Trans2 Transported Waste: 000000  
Date Trans3 Transported Waste: Not reported  
Date Trans4 Transported Waste: Not reported  
Date Trans5 Transported Waste: Not reported  
Date Trans6 Transported Waste: Not reported  
Date Trans7 Transported Waste: Not reported  
Date Trans8 Transported Waste: Not reported  
Date Trans9 Transported Waste: Not reported  
Date Trans10 Transported Waste: Not reported  
Date TSDf Received Waste: 040504  
Tranporter 1 Decal: Not reported  
Tranporter 2 Decal: Not reported  
Data Entry Number: 05180421  
Reference Manifest Number: Not reported  
Was Load Rejected (Y/N): No  
Reason Load Was Rejected: Not reported  
Waste Code: Not reported  
Manifest Year: Not reported  
Quantity: Not reported  
Unit: Not reported  
Hand Code: Not reported

Manifest Code: NJA3115421  
EPA ID: NJR000049106  
Date Shipped: 20040504  
TSDf EPA ID: NJD045995693  
Transporter EPA ID: NJR000029967  
Transporter 2 EPA ID: Not reported

Map ID  
Direction  
Distance  
Elevation

MAP FINDINGS

Site

Database(s)

EDR ID Number  
EPA ID Number

**NJS CONSTRUCTION CORP - BOARD OF ED (Continued)**

**1007371257**

Transporter 3 EPA ID: Not reported  
Transporter 4 EPA ID: Not reported  
Transporter 5 EPA ID: Not reported  
Transporter 6 EPA ID: Not reported  
Transporter 7 EPA ID: Not reported  
Transporter 8 EPA ID: Not reported  
Transporter 10 EPA ID: Not reported  
Date Trans1 Transported Waste: 040504  
Date Trans2 Transported Waste: 000000  
Date Trans3 Transported Waste: Not reported  
Date Trans4 Transported Waste: Not reported  
Date Trans5 Transported Waste: Not reported  
Date Trans6 Transported Waste: Not reported  
Date Trans7 Transported Waste: Not reported  
Date Trans8 Transported Waste: Not reported  
Date Trans9 Transported Waste: Not reported  
Date Trans10 Transported Waste: Not reported  
Date TSDf Received Waste: 040504  
Tranporter 1 Decal: Not reported  
Tranporter 2 Decal: Not reported  
Data Entry Number: 05180421  
Reference Manifest Number: Not reported  
Was Load Rejected (Y/N): No  
Reason Load Was Rejected: Not reported  
Waste Code: Not reported  
Manifest Year: Not reported  
Quantity: Not reported  
Unit: Not reported  
Hand Code: Not reported

Manifest Code: NJA3115422  
EPA ID: NJR000049106  
Date Shipped: 20040504  
TSDf EPA ID: NJD045995693  
Transporter EPA ID: NJR000029967  
Transporter 2 EPA ID: Not reported  
Transporter 3 EPA ID: Not reported  
Transporter 4 EPA ID: Not reported  
Transporter 5 EPA ID: Not reported  
Transporter 6 EPA ID: Not reported  
Transporter 7 EPA ID: Not reported  
Transporter 8 EPA ID: Not reported  
Transporter 10 EPA ID: Not reported  
Date Trans1 Transported Waste: 040504  
Date Trans2 Transported Waste: 000000  
Date Trans3 Transported Waste: Not reported  
Date Trans4 Transported Waste: Not reported  
Date Trans5 Transported Waste: Not reported  
Date Trans6 Transported Waste: Not reported  
Date Trans7 Transported Waste: Not reported  
Date Trans8 Transported Waste: Not reported  
Date Trans9 Transported Waste: Not reported  
Date Trans10 Transported Waste: Not reported  
Date TSDf Received Waste: 040504  
Tranporter 1 Decal: Not reported

Map ID  
Direction  
Distance  
Elevation

MAP FINDINGS

Site

Database(s)

EDR ID Number  
EPA ID Number

**NJS CONSTRUCTION CORP - BOARD OF ED (Continued)**

**1007371257**

Tranporter 2 Decal: Not reported  
Data Entry Number: 05180421  
Reference Manifest Number: Not reported  
Was Load Rejected (Y/N): No  
Reason Load Was Rejected: Not reported  
Waste Code: Not reported  
Manifest Year: Not reported  
Quantity: Not reported  
Unit: Not reported  
Hand Code: Not reported

Manifest Code: NJA3115432  
EPA ID: NJR000049106  
Date Shipped: 20040503  
TSDf EPA ID: NJD045995693  
Transporter EPA ID: NJR000029967  
Transporter 2 EPA ID: Not reported  
Transporter 3 EPA ID: Not reported  
Transporter 4 EPA ID: Not reported  
Transporter 5 EPA ID: Not reported  
Transporter 6 EPA ID: Not reported  
Transporter 7 EPA ID: Not reported  
Transporter 8 EPA ID: Not reported  
Transporter 10 EPA ID: Not reported  
Date Trans1 Transported Waste: 040503  
Date Trans2 Transported Waste: 000000  
Date Trans3 Transported Waste: Not reported  
Date Trans4 Transported Waste: Not reported  
Date Trans5 Transported Waste: Not reported  
Date Trans6 Transported Waste: Not reported  
Date Trans7 Transported Waste: Not reported  
Date Trans8 Transported Waste: Not reported  
Date Trans9 Transported Waste: Not reported  
Date Trans10 Transported Waste: Not reported  
Date TSDf Received Waste: 040503  
Tranporter 1 Decal: Not reported  
Tranporter 2 Decal: Not reported  
Data Entry Number: 05180421  
Reference Manifest Number: Not reported  
Was Load Rejected (Y/N): No  
Reason Load Was Rejected: Not reported  
Waste Code: Not reported  
Manifest Year: Not reported  
Quantity: Not reported  
Unit: Not reported  
Hand Code: Not reported

Manifest Code: NJA3115428  
EPA ID: NJR000049106  
Date Shipped: 20040503  
TSDf EPA ID: NJD045995693  
Transporter EPA ID: NJR000029967  
Transporter 2 EPA ID: Not reported

Map ID  
Direction  
Distance  
Elevation

MAP FINDINGS

Site

Database(s)

EDR ID Number  
EPA ID Number

**NJS CONSTRUCTION CORP - BOARD OF ED (Continued)**

**1007371257**

Transporter 3 EPA ID: Not reported  
Transporter 4 EPA ID: Not reported  
Transporter 5 EPA ID: Not reported  
Transporter 6 EPA ID: Not reported  
Transporter 7 EPA ID: Not reported  
Transporter 8 EPA ID: Not reported  
Transporter 10 EPA ID: Not reported  
Date Trans1 Transported Waste: 040503  
Date Trans2 Transported Waste: 000000  
Date Trans3 Transported Waste: Not reported  
Date Trans4 Transported Waste: Not reported  
Date Trans5 Transported Waste: Not reported  
Date Trans6 Transported Waste: Not reported  
Date Trans7 Transported Waste: Not reported  
Date Trans8 Transported Waste: Not reported  
Date Trans9 Transported Waste: Not reported  
Date Trans10 Transported Waste: Not reported  
Date TSDf Received Waste: 040503  
Tranporter 1 Decal: Not reported  
Tranporter 2 Decal: Not reported  
Data Entry Number: 05180421  
Reference Manifest Number: Not reported  
Was Load Rejected (Y/N): No  
Reason Load Was Rejected: Not reported  
Waste Code: Not reported  
Manifest Year: Not reported  
Quantity: Not reported  
Unit: Not reported  
Hand Code: Not reported

Manifest Code: NJA3115426  
EPA ID: NJR000049106  
Date Shipped: 20040503  
TSDf EPA ID: NJD045995693  
Transporter EPA ID: NJR000029967  
Transporter 2 EPA ID: Not reported  
Transporter 3 EPA ID: Not reported  
Transporter 4 EPA ID: Not reported  
Transporter 5 EPA ID: Not reported  
Transporter 6 EPA ID: Not reported  
Transporter 7 EPA ID: Not reported  
Transporter 8 EPA ID: Not reported  
Transporter 10 EPA ID: Not reported  
Date Trans1 Transported Waste: 040503  
Date Trans2 Transported Waste: 000000  
Date Trans3 Transported Waste: Not reported  
Date Trans4 Transported Waste: Not reported  
Date Trans5 Transported Waste: Not reported  
Date Trans6 Transported Waste: Not reported  
Date Trans7 Transported Waste: Not reported  
Date Trans8 Transported Waste: Not reported  
Date Trans9 Transported Waste: Not reported  
Date Trans10 Transported Waste: Not reported  
Date TSDf Received Waste: 040503  
Tranporter 1 Decal: Not reported

Map ID  
Direction  
Distance  
Elevation

MAP FINDINGS

Site

Database(s)

EDR ID Number  
EPA ID Number

**NJS CONSTRUCTION CORP - BOARD OF ED (Continued)**

**1007371257**

Tranporter 2 Decal: Not reported  
Data Entry Number: 05180421  
Reference Manifest Number: Not reported  
Was Load Rejected (Y/N): No  
Reason Load Was Rejected: Not reported  
Waste Code: Not reported  
Manifest Year: Not reported  
Quantity: Not reported  
Unit: Not reported  
Hand Code: Not reported

Manifest Code: NJA3115431  
EPA ID: NJR000049106  
Date Shipped: 20040503  
TSDf EPA ID: NJD045995693  
Transporter EPA ID: NJR000029967  
Transporter 2 EPA ID: Not reported  
Transporter 3 EPA ID: Not reported  
Transporter 4 EPA ID: Not reported  
Transporter 5 EPA ID: Not reported  
Transporter 6 EPA ID: Not reported  
Transporter 7 EPA ID: Not reported  
Transporter 8 EPA ID: Not reported  
Transporter 10 EPA ID: Not reported  
Date Trans1 Transported Waste: 040503  
Date Trans2 Transported Waste: 000000  
Date Trans3 Transported Waste: Not reported  
Date Trans4 Transported Waste: Not reported  
Date Trans5 Transported Waste: Not reported  
Date Trans6 Transported Waste: Not reported  
Date Trans7 Transported Waste: Not reported  
Date Trans8 Transported Waste: Not reported  
Date Trans9 Transported Waste: Not reported  
Date Trans10 Transported Waste: Not reported  
Date TSDf Received Waste: 040503  
Tranporter 1 Decal: Not reported  
Tranporter 2 Decal: Not reported  
Data Entry Number: 05180421  
Reference Manifest Number: Not reported  
Was Load Rejected (Y/N): No  
Reason Load Was Rejected: Not reported  
Waste Code: Not reported  
Manifest Year: Not reported  
Quantity: Not reported  
Unit: Not reported  
Hand Code: Not reported

Manifest Code: NJA3115434  
EPA ID: NJR000049106  
Date Shipped: 20040505  
TSDf EPA ID: NJD045995693  
Transporter EPA ID: NJR000029967  
Transporter 2 EPA ID: Not reported



Map ID  
Direction  
Distance  
Elevation

MAP FINDINGS

Site

Database(s)

EDR ID Number  
EPA ID Number

**NJS CONSTRUCTION CORP - BOARD OF ED (Continued)**

**1007371257**

Transporter 3 EPA ID: Not reported  
Transporter 4 EPA ID: Not reported  
Transporter 5 EPA ID: Not reported  
Transporter 6 EPA ID: Not reported  
Transporter 7 EPA ID: Not reported  
Transporter 8 EPA ID: Not reported  
Transporter 10 EPA ID: Not reported  
Date Trans1 Transported Waste: 040505  
Date Trans2 Transported Waste: 000000  
Date Trans3 Transported Waste: Not reported  
Date Trans4 Transported Waste: Not reported  
Date Trans5 Transported Waste: Not reported  
Date Trans6 Transported Waste: Not reported  
Date Trans7 Transported Waste: Not reported  
Date Trans8 Transported Waste: Not reported  
Date Trans9 Transported Waste: Not reported  
Date Trans10 Transported Waste: Not reported  
Date TSDf Received Waste: 040505  
Tranporter 1 Decal: Not reported  
Tranporter 2 Decal: Not reported  
Data Entry Number: 05180421  
Reference Manifest Number: Not reported  
Was Load Rejected (Y/N): No  
Reason Load Was Rejected: Not reported  
Waste Code: Not reported  
Manifest Year: Not reported  
Quantity: Not reported  
Unit: Not reported  
Hand Code: Not reported

Manifest Code: NJA3115423  
EPA ID: NJR000049106  
Date Shipped: 20040504  
TSDf EPA ID: NJD045995693  
Transporter EPA ID: NJR000029967  
Transporter 2 EPA ID: Not reported  
Transporter 3 EPA ID: Not reported  
Transporter 4 EPA ID: Not reported  
Transporter 5 EPA ID: Not reported  
Transporter 6 EPA ID: Not reported  
Transporter 7 EPA ID: Not reported  
Transporter 8 EPA ID: Not reported  
Transporter 10 EPA ID: Not reported  
Date Trans1 Transported Waste: 040504  
Date Trans2 Transported Waste: 000000  
Date Trans3 Transported Waste: Not reported  
Date Trans4 Transported Waste: Not reported  
Date Trans5 Transported Waste: Not reported  
Date Trans6 Transported Waste: Not reported  
Date Trans7 Transported Waste: Not reported  
Date Trans8 Transported Waste: Not reported  
Date Trans9 Transported Waste: Not reported  
Date Trans10 Transported Waste: Not reported  
Date TSDf Received Waste: 040504  
Tranporter 1 Decal: Not reported

Map ID  
Direction  
Distance  
Elevation

MAP FINDINGS

Site

Database(s)

EDR ID Number  
EPA ID Number

**NJS CONSTRUCTION CORP - BOARD OF ED (Continued)**

**1007371257**

Tranporter 2 Decal: Not reported  
Data Entry Number: 05180421  
Reference Manifest Number: Not reported  
Was Load Rejected (Y/N): No  
Reason Load Was Rejected: Not reported  
Waste Code: Not reported  
Manifest Year: Not reported  
Quantity: Not reported  
Unit: Not reported  
Hand Code: Not reported

Manifest Code: NJA5053848  
EPA ID: NJR000049106  
Date Shipped: 20040505  
TSDf EPA ID: NJD045995693  
Transporter EPA ID: NJR000029967  
Transporter 2 EPA ID: Not reported  
Transporter 3 EPA ID: Not reported  
Transporter 4 EPA ID: Not reported  
Transporter 5 EPA ID: Not reported  
Transporter 6 EPA ID: Not reported  
Transporter 7 EPA ID: Not reported  
Transporter 8 EPA ID: Not reported  
Transporter 10 EPA ID: Not reported  
Date Trans1 Transported Waste: 040505  
Date Trans2 Transported Waste: 000000  
Date Trans3 Transported Waste: Not reported  
Date Trans4 Transported Waste: Not reported  
Date Trans5 Transported Waste: Not reported  
Date Trans6 Transported Waste: Not reported  
Date Trans7 Transported Waste: Not reported  
Date Trans8 Transported Waste: Not reported  
Date Trans9 Transported Waste: Not reported  
Date Trans10 Transported Waste: Not reported  
Date TSDf Received Waste: 040505  
Tranporter 1 Decal: Not reported  
Tranporter 2 Decal: Not reported  
Data Entry Number: 05250421  
Reference Manifest Number: Not reported  
Was Load Rejected (Y/N): No  
Reason Load Was Rejected: Not reported  
Waste Code: Not reported  
Manifest Year: Not reported  
Quantity: Not reported  
Unit: Not reported  
Hand Code: Not reported

Manifest Code: NJA3115414  
EPA ID: NJR000049106  
Date Shipped: 20040504  
TSDf EPA ID: NJD045995693  
Transporter EPA ID: NJR000029967  
Transporter 2 EPA ID: Not reported

Map ID  
Direction  
Distance  
Elevation

MAP FINDINGS

Site

Database(s)

EDR ID Number  
EPA ID Number

**NJS CONSTRUCTION CORP - BOARD OF ED (Continued)**

**1007371257**

Transporter 3 EPA ID: Not reported  
Transporter 4 EPA ID: Not reported  
Transporter 5 EPA ID: Not reported  
Transporter 6 EPA ID: Not reported  
Transporter 7 EPA ID: Not reported  
Transporter 8 EPA ID: Not reported  
Transporter 10 EPA ID: Not reported  
Date Trans1 Transported Waste: 040504  
Date Trans2 Transported Waste: 000000  
Date Trans3 Transported Waste: Not reported  
Date Trans4 Transported Waste: Not reported  
Date Trans5 Transported Waste: Not reported  
Date Trans6 Transported Waste: Not reported  
Date Trans7 Transported Waste: Not reported  
Date Trans8 Transported Waste: Not reported  
Date Trans9 Transported Waste: Not reported  
Date Trans10 Transported Waste: Not reported  
Date TSDf Received Waste: 040504  
Tranporter 1 Decal: Not reported  
Tranporter 2 Decal: Not reported  
Data Entry Number: 05180421  
Reference Manifest Number: Not reported  
Was Load Rejected (Y/N): No  
Reason Load Was Rejected: Not reported  
Waste Code: Not reported  
Manifest Year: Not reported  
Quantity: Not reported  
Unit: Not reported  
Hand Code: Not reported

Manifest Code: NJA5053847  
EPA ID: NJR000049106  
Date Shipped: 20040505  
TSDf EPA ID: NJD045995693  
Transporter EPA ID: NJR000029967  
Transporter 2 EPA ID: Not reported  
Transporter 3 EPA ID: Not reported  
Transporter 4 EPA ID: Not reported  
Transporter 5 EPA ID: Not reported  
Transporter 6 EPA ID: Not reported  
Transporter 7 EPA ID: Not reported  
Transporter 8 EPA ID: Not reported  
Transporter 10 EPA ID: Not reported  
Date Trans1 Transported Waste: 040505  
Date Trans2 Transported Waste: 000000  
Date Trans3 Transported Waste: Not reported  
Date Trans4 Transported Waste: Not reported  
Date Trans5 Transported Waste: Not reported  
Date Trans6 Transported Waste: Not reported  
Date Trans7 Transported Waste: Not reported  
Date Trans8 Transported Waste: Not reported  
Date Trans9 Transported Waste: Not reported  
Date Trans10 Transported Waste: Not reported  
Date TSDf Received Waste: 040505  
Tranporter 1 Decal: Not reported

Map ID  
Direction  
Distance  
Elevation

MAP FINDINGS

Site

Database(s)

EDR ID Number  
EPA ID Number

**NJS CONSTRUCTION CORP - BOARD OF ED (Continued)**

**1007371257**

Tranporter 2 Decal: Not reported  
Data Entry Number: 05250421  
Reference Manifest Number: Not reported  
Was Load Rejected (Y/N): No  
Reason Load Was Rejected: Not reported  
Waste Code: Not reported  
Manifest Year: Not reported  
Quantity: Not reported  
Unit: Not reported  
Hand Code: Not reported

Manifest Code: NJA3115424  
EPA ID: NJR000049106  
Date Shipped: 20040504  
TSDf EPA ID: NJD045995693  
Transporter EPA ID: NJR000029967  
Transporter 2 EPA ID: Not reported  
Transporter 3 EPA ID: Not reported  
Transporter 4 EPA ID: Not reported  
Transporter 5 EPA ID: Not reported  
Transporter 6 EPA ID: Not reported  
Transporter 7 EPA ID: Not reported  
Transporter 8 EPA ID: Not reported  
Transporter 10 EPA ID: Not reported  
Date Trans1 Transported Waste: 040504  
Date Trans2 Transported Waste: 000000  
Date Trans3 Transported Waste: Not reported  
Date Trans4 Transported Waste: Not reported  
Date Trans5 Transported Waste: Not reported  
Date Trans6 Transported Waste: Not reported  
Date Trans7 Transported Waste: Not reported  
Date Trans8 Transported Waste: Not reported  
Date Trans9 Transported Waste: Not reported  
Date Trans10 Transported Waste: Not reported  
Date TSDf Received Waste: 040504  
Tranporter 1 Decal: Not reported  
Tranporter 2 Decal: Not reported  
Data Entry Number: 05180421  
Reference Manifest Number: Not reported  
Was Load Rejected (Y/N): No  
Reason Load Was Rejected: Not reported  
Waste Code: Not reported  
Manifest Year: Not reported  
Quantity: Not reported  
Unit: Not reported  
Hand Code: Not reported

Manifest Code: NJA3115429  
EPA ID: NJR000049106  
Date Shipped: 20040504  
TSDf EPA ID: NJD045995693  
Transporter EPA ID: NJR000029967  
Transporter 2 EPA ID: Not reported

Map ID  
Direction  
Distance  
Elevation

MAP FINDINGS

Site

Database(s)

EDR ID Number  
EPA ID Number

**NJS CONSTRUCTION CORP - BOARD OF ED (Continued)**

**1007371257**

Transporter 3 EPA ID: Not reported  
Transporter 4 EPA ID: Not reported  
Transporter 5 EPA ID: Not reported  
Transporter 6 EPA ID: Not reported  
Transporter 7 EPA ID: Not reported  
Transporter 8 EPA ID: Not reported  
Transporter 10 EPA ID: Not reported  
Date Trans1 Transported Waste: 040504  
Date Trans2 Transported Waste: 000000  
Date Trans3 Transported Waste: Not reported  
Date Trans4 Transported Waste: Not reported  
Date Trans5 Transported Waste: Not reported  
Date Trans6 Transported Waste: Not reported  
Date Trans7 Transported Waste: Not reported  
Date Trans8 Transported Waste: Not reported  
Date Trans9 Transported Waste: Not reported  
Date Trans10 Transported Waste: Not reported  
Date TSDf Received Waste: 040504  
Tranporter 1 Decal: Not reported  
Tranporter 2 Decal: Not reported  
Data Entry Number: 05180421  
Reference Manifest Number: Not reported  
Was Load Rejected (Y/N): No  
Reason Load Was Rejected: Not reported  
Waste Code: Not reported  
Manifest Year: Not reported  
Quantity: Not reported  
Unit: Not reported  
Hand Code: Not reported

Manifest Code: NJA3115430  
EPA ID: NJR000049106  
Date Shipped: 20040504  
TSDf EPA ID: NJD045995693  
Transporter EPA ID: NJR000029967  
Transporter 2 EPA ID: Not reported  
Transporter 3 EPA ID: Not reported  
Transporter 4 EPA ID: Not reported  
Transporter 5 EPA ID: Not reported  
Transporter 6 EPA ID: Not reported  
Transporter 7 EPA ID: Not reported  
Transporter 8 EPA ID: Not reported  
Transporter 10 EPA ID: Not reported  
Date Trans1 Transported Waste: 040504  
Date Trans2 Transported Waste: 000000  
Date Trans3 Transported Waste: Not reported  
Date Trans4 Transported Waste: Not reported  
Date Trans5 Transported Waste: Not reported  
Date Trans6 Transported Waste: Not reported  
Date Trans7 Transported Waste: Not reported  
Date Trans8 Transported Waste: Not reported  
Date Trans9 Transported Waste: Not reported  
Date Trans10 Transported Waste: Not reported  
Date TSDf Received Waste: 040505  
Tranporter 1 Decal: Not reported

Map ID  
Direction  
Distance  
Elevation

MAP FINDINGS

Site

Database(s)

EDR ID Number  
EPA ID Number

**NJS CONSTRUCTION CORP - BOARD OF ED (Continued)**

**1007371257**

Tranporter 2 Decal: Not reported  
Data Entry Number: 05180421  
Reference Manifest Number: Not reported  
Was Load Rejected (Y/N): No  
Reason Load Was Rejected: Not reported  
Waste Code: Not reported  
Manifest Year: Not reported  
Quantity: Not reported  
Unit: Not reported  
Hand Code: Not reported

Manifest Code: NJA3115433  
EPA ID: NJR000049106  
Date Shipped: 20040503  
TSDf EPA ID: NJD045995693  
Transporter EPA ID: NJR000029967  
Transporter 2 EPA ID: Not reported  
Transporter 3 EPA ID: Not reported  
Transporter 4 EPA ID: Not reported  
Transporter 5 EPA ID: Not reported  
Transporter 6 EPA ID: Not reported  
Transporter 7 EPA ID: Not reported  
Transporter 8 EPA ID: Not reported  
Transporter 10 EPA ID: Not reported  
Date Trans1 Transported Waste: 040503  
Date Trans2 Transported Waste: 000000  
Date Trans3 Transported Waste: Not reported  
Date Trans4 Transported Waste: Not reported  
Date Trans5 Transported Waste: Not reported  
Date Trans6 Transported Waste: Not reported  
Date Trans7 Transported Waste: Not reported  
Date Trans8 Transported Waste: Not reported  
Date Trans9 Transported Waste: Not reported  
Date Trans10 Transported Waste: Not reported  
Date TSDf Received Waste: 040503  
Tranporter 1 Decal: Not reported  
Tranporter 2 Decal: Not reported  
Data Entry Number: 05180421  
Reference Manifest Number: Not reported  
Was Load Rejected (Y/N): No  
Reason Load Was Rejected: Not reported  
Waste Code: Not reported  
Manifest Year: Not reported  
Quantity: Not reported  
Unit: Not reported  
Hand Code: Not reported

Manifest Code: NJA5053849  
EPA ID: NJR000049106  
Date Shipped: 20040504  
TSDf EPA ID: NJD045995693  
Transporter EPA ID: NJR000029967  
Transporter 2 EPA ID: Not reported

Map ID  
Direction  
Distance  
Elevation

MAP FINDINGS

Site

Database(s)

EDR ID Number  
EPA ID Number

**NJS CONSTRUCTION CORP - BOARD OF ED (Continued)**

**1007371257**

Transporter 3 EPA ID: Not reported  
Transporter 4 EPA ID: Not reported  
Transporter 5 EPA ID: Not reported  
Transporter 6 EPA ID: Not reported  
Transporter 7 EPA ID: Not reported  
Transporter 8 EPA ID: Not reported  
Transporter 10 EPA ID: Not reported  
Date Trans1 Transported Waste: 040504  
Date Trans2 Transported Waste: 000000  
Date Trans3 Transported Waste: Not reported  
Date Trans4 Transported Waste: Not reported  
Date Trans5 Transported Waste: Not reported  
Date Trans6 Transported Waste: Not reported  
Date Trans7 Transported Waste: Not reported  
Date Trans8 Transported Waste: Not reported  
Date Trans9 Transported Waste: Not reported  
Date Trans10 Transported Waste: Not reported  
Date TSDf Received Waste: 040504  
Tranporter 1 Decal: Not reported  
Tranporter 2 Decal: Not reported  
Data Entry Number: 05250421  
Reference Manifest Number: Not reported  
Was Load Rejected (Y/N): No  
Reason Load Was Rejected: Not reported  
Waste Code: Not reported  
Manifest Year: Not reported  
Quantity: Not reported  
Unit: Not reported  
Hand Code: Not reported

Manifest Code: NJA3115435  
EPA ID: NJR000049106  
Date Shipped: 20040505  
TSDf EPA ID: NJD045995693  
Transporter EPA ID: NJR000029967  
Transporter 2 EPA ID: Not reported  
Transporter 3 EPA ID: Not reported  
Transporter 4 EPA ID: Not reported  
Transporter 5 EPA ID: Not reported  
Transporter 6 EPA ID: Not reported  
Transporter 7 EPA ID: Not reported  
Transporter 8 EPA ID: Not reported  
Transporter 10 EPA ID: Not reported  
Date Trans1 Transported Waste: 040505  
Date Trans2 Transported Waste: 000000  
Date Trans3 Transported Waste: Not reported  
Date Trans4 Transported Waste: Not reported  
Date Trans5 Transported Waste: Not reported  
Date Trans6 Transported Waste: Not reported  
Date Trans7 Transported Waste: Not reported  
Date Trans8 Transported Waste: Not reported  
Date Trans9 Transported Waste: Not reported  
Date Trans10 Transported Waste: Not reported  
Date TSDf Received Waste: 040505  
Tranporter 1 Decal: Not reported

Map ID  
Direction  
Distance  
Elevation

MAP FINDINGS

Site

Database(s)

EDR ID Number  
EPA ID Number

**NJS CONSTRUCTION CORP - BOARD OF ED (Continued)**

**1007371257**

Tranporter 2 Decal: Not reported  
Data Entry Number: 05180421  
Reference Manifest Number: Not reported  
Was Load Rejected (Y/N): No  
Reason Load Was Rejected: Not reported  
Waste Code: Not reported  
Manifest Year: Not reported  
Quantity: Not reported  
Unit: Not reported  
Hand Code: Not reported

Manifest Code: NJA3115425  
EPA ID: NJR000049106  
Date Shipped: 20040503  
TSDf EPA ID: NJD045995693  
Transporter EPA ID: NJR000029967  
Transporter 2 EPA ID: Not reported  
Transporter 3 EPA ID: Not reported  
Transporter 4 EPA ID: Not reported  
Transporter 5 EPA ID: Not reported  
Transporter 6 EPA ID: Not reported  
Transporter 7 EPA ID: Not reported  
Transporter 8 EPA ID: Not reported  
Transporter 10 EPA ID: Not reported  
Date Trans1 Transported Waste: 040503  
Date Trans2 Transported Waste: 000000  
Date Trans3 Transported Waste: Not reported  
Date Trans4 Transported Waste: Not reported  
Date Trans5 Transported Waste: Not reported  
Date Trans6 Transported Waste: Not reported  
Date Trans7 Transported Waste: Not reported  
Date Trans8 Transported Waste: Not reported  
Date Trans9 Transported Waste: Not reported  
Date Trans10 Transported Waste: Not reported  
Date TSDf Received Waste: 040503  
Tranporter 1 Decal: Not reported  
Tranporter 2 Decal: Not reported  
Data Entry Number: 05180421  
Reference Manifest Number: Not reported  
Was Load Rejected (Y/N): No  
Reason Load Was Rejected: Not reported  
Waste Code: Not reported  
Manifest Year: Not reported  
Quantity: Not reported  
Unit: Not reported  
Hand Code: Not reported



MAP FINDINGS

Map ID			EDR ID Number
Direction			EPA ID Number
Distance			
Elevation	Site	Database(s)	

---

<b>Y142</b> <b>NNW</b> <b>1/8-1/4</b> <b>0.250 mi.</b> <b>1320 ft.</b>	<b>SCHOMBURG CHARTER SCHOOL</b> <b>508-540 GRAND ST</b> <b>JERSEY CITY, NJ</b>  <b>Site 1 of 4 in cluster Y</b>	<b>HIST LUST</b>	<b>S104794934</b> <b>N/A</b>
--	---	------------------	---------------------------------

<b>Relative:</b> <b>Higher</b>	LUST HIST: Case ID: Not reported Lead Program Assigned: Bureau of Field Operations - Initial Notice Section
<b>Actual:</b> <b>18 ft.</b>	<b>Facility Status: Case Awaiting Assignment</b> UST ID: 0341129 TMS Number: N00-0930 Remedial Level: Not reported Case Manager: Not reported Facility Phone: Not reported No Further Action: Not reported RAW Approved: Not reported CEA: Not reported Date CEA Lifted: Not reported Dead Notice: Not reported

<b>Y143</b> <b>NNW</b> <b>1/8-1/4</b> <b>0.250 mi.</b> <b>1320 ft.</b>	<b>JERSEY CITY HOUSING AUTH LAFAYETTE GARDEN</b> <b>511 GRAND ST</b> <b>JERSEY CITY, NJ 08000</b>  <b>Site 2 of 4 in cluster Y</b>	<b>FINDS</b>	<b>1007044661</b> <b>N/A</b>
--	--	--------------	---------------------------------

<b>Relative:</b> <b>Higher</b>	FINDS:  Registry ID: 110030572976
<b>Actual:</b> <b>18 ft.</b>	Environmental Interest/Information System NJ-NJEMS (New Jersey - New Jersey Environmental Management System). The Department of Environmental Protection (NJDEP) manages large databases of environmental information in this integrated system.

**NJ ENGINEERING CONTROLS:**

Site ID:	13928
Pi Number:	G000022204
PI Name:	LAFAYETTE VILLAGE RESIDENTAL DEVELOPMENT
Owner Name:	Rigby, Robert
DER Filed Date:	10/29/2002
DER Lifted Date:	Not reported
Der Deed Usage (si):	Restricted
Deed Specific Requirement:	Soil
Deeds Parameter Desc:	Not reported
Deeds Depth:	Not reported
Comments:	Historic Fill site. Cap combination of concrete/soil.

Site ID:	13928
Pi Number:	G000022204
PI Name:	LAFAYETTE VILLAGE RESIDENTAL DEVELOPMENT
Owner Name:	Rigby, Robert
DER Filed Date:	10/29/2002
DER Lifted Date:	Not reported
Der Deed Usage (si):	Restricted
Deed Specific Requirement:	Soil
Deeds Parameter Desc:	Not reported

Map ID  
Direction  
Distance  
Elevation

MAP FINDINGS

Site

Database(s)

EDR ID Number  
EPA ID Number

**JERSEY CITY HOUSING AUTH LAFAYETTE GARDEN (Continued)**

**1007044661**

Deeds Depth: Not reported  
Comments: Historic fill site. Cap consists of soil and concrete cover. Also, homes built w/vapor intrusion system.

Site ID: 13928  
Pi Number: G000022204  
Pi Name: LAFAYETTE VILLAGE RESIDENTAL DEVELOPMENT  
Owner Name: XXX, XXX  
DER Filed Date: 10/29/2002  
DER Lifted Date: Not reported  
Der Deed Usage (si): Restricted  
Deed Specific Requirement: Soil  
Deeds Parameter Desc: Not reported  
Deeds Depth: Not reported  
Comments: Historic fill site. Cap consists of soil and concrete cover. Also, homes built w/vapor intrusion system.

Y144  
NNW  
1/8-1/4  
0.250 mi.  
1320 ft.

**SCHOMBURG CHARTER SCHOOL**  
**508 540 GRAND ST**  
**JERSEY CITY, NJ 07303**  
**Site 3 of 4 in cluster Y**

**SHWS 1007041354**  
**FINDS N/A**  
**UST**  
**VCP**  
**ENG CONTROLS**  
**HIST HWS**

Relative:  
Higher

SHWS:  
Site ID: 58145  
Status: ACTIVE  
Home Owner: No  
Pi Number: 34112  
X Coord Site: Not reported  
X Coord PI: Not reported  
Y Coord Site: Not reported  
Y Coord PI: Not reported

Actual:  
18 ft.

**FINDS:**

Registry ID: 110029636614

**Environmental Interest/Information System**

NJ-NJEMS (New Jersey - New Jersey Environmental Management System).  
The Department of Environmental Protection (NJDEP) manages large databases of environmental information in this integrated system.

**UST:**

Facility ID: 034112  
Owner Name: Not Identified Not Identified  
Organization: PAUL HAMILTON  
Contact Type(UST Reg): Facility Operator  
Contact Address (UST Reg): JERSEY CITY REDE AGEN  
Contact Address 2 (UST Reg): 30 MONTGOMERY ST  
Contact City,St,Zip (UST Reg): Jersey City, NJ 07302  
Owner Name: PAUL HAMILTON  
Organization: JERSEY CITY REDEVELOPMENT AGENCY  
Contact Type(UST Reg): Tank Owner  
Contact Address (UST Reg): 30 MONTGOMERY ST  
Contact Address 2 (UST Reg): Not reported

Map ID  
Direction  
Distance  
Elevation

MAP FINDINGS

Site

Database(s)

EDR ID Number  
EPA ID Number

**SCHOMBURG CHARTER SCHOOL (Continued)**

**1007041354**

Conact City,St,Zip (UST Reg): Jersey City, NJ 07302

Tank Id: TANK-1  
Tank Number: E001  
Tank Contents: Waste Oil  
Tank Size: 550  
Install Date: 1/1/1944  
Tank Compliance: No  
**Tank Status: Removed**  
Overfill: No  
Tank Status Date: 3/16/2000  
Compliance Monitoring?: No  
Overfill Protection: No  
Spill Containment: No  
Tank Wellhead Protection: Not reported

**TANK MONITOR DATA:**

Monitor Tank / Pipe: Tank  
Monitor Type: None  
Monitor Tank / Pipe: Pipe  
Monitor Type: None

**TANK DETAIL:**

Tankpipe Tank / Pipe: Tank  
Tankpipe Construction Type: Bare steel  
Tankpipe Tank / Pipe: Pipe  
Tankpipe Construction Type: Other

**VCP:**

Incident Number: Not reported  
MOA Execution Date: 3/7/2008  
Type Of Vcp File: CURRENT  
Pi Number: 034112  
Case Type(Case Type): MOA  
Case Contact: Department Not reported  
Case Contact Name: THOMAS M GANNON  
Case Contact: Organization EDISON SCHOOLS  
Case Contact: Address: Line1 521 5TH AVE 11th FLOOR  
Case Contact: Address: Line2 Not reported  
Case Contact: Address: Line3 Not reported  
Case Contact City,St,Zip: NEW YORK, NY 10175

**NJ ENGINEERING CONTROLS:**

Site ID: 58145  
Pi Number: 034112  
PI Name: SCHOMBURG CHARTER SCHOOL  
Owner Name: ,  
DER Filed Date: Not reported  
DER Lifted Date: Not reported  
Der Deed Usage (si): Not reported  
Deed Specific Requirement: Not reported  
Deeds Parameter Desc: Not reported  
Deeds Depth: Not reported  
Comments: Not reported

**HIST SHWS:**

**Case Status: Active**

Map ID  
 Direction  
 Distance  
 Elevation

MAP FINDINGS

Site

Database(s)

EDR ID Number  
 EPA ID Number

**SCHOMBURG CHARTER SCHOOL (Continued)**

**1007041354**

Status Date: 6/15/2000  
 Case ID: 034112  
 Contact: Bureau of Field Operations - Northern  
 Sub Section Label: A: Sites with On-Site Sources of Contamination  
 Site Municipality: 0906  
 Remedial Level Code: C2  
 Classification exception area dt: None  
 Classification exception area dt: Not reported  
 Deed Notice Status: None  
 Deed Notice Date: Not reported  
 Engineering Control Status: None  
 Engineering Control Date: Not reported  
 National Priorities List Status: Not reported  
 National Priorities List Date: Not reported  
 X Coordinate: Not reported  
 Y Coordinate: Not reported  
 Coordinate System: Not reported

Z145  
 West  
 1/4-1/2  
 0.252 mi.  
 1331 ft.

**PINE STREET 3  
 222 / 224 PINE STREET  
 JERSEY CITY, NJ**

**CHROME S103912854  
 N/A**

**Site 1 of 3 in cluster Z**

**Relative:  
 Higher**

NJ CHROME:  
 Facility Id: 142  
 Resp Party: PPG  
 Status: No Further Action

**Actual:  
 15 ft.**

AA146  
 WSW  
 1/4-1/2  
 0.256 mi.  
 1350 ft.

**JERSEY CITY SEMPRE CONSTRUCTION-ENV COMM  
 231 COMMUNIPAW AVE  
 JERSEY CITY, NJ 07302**

**FINDS 1001127720  
 RCRA-NonGen NJR000017251**

**Site 1 of 7 in cluster AA**

**Relative:  
 Higher**

FINDS:  
 Registry ID: 110004257081

**Actual:  
 20 ft.**

Environmental Interest/Information System  
 RCRAInfo is a national information system that supports the Resource Conservation and Recovery Act (RCRA) program through the tracking of events and activities related to facilities that generate, transport, and treat, store, or dispose of hazardous waste. RCRAInfo allows RCRA program staff to track the notification, permit, compliance, and corrective action activities required under RCRA.

RCRA-NonGen:  
 Date form received by agency: 01/01/2007  
 Facility name: JERSEY CITY SEMPRE CONSTRUCTION-ENV COMM  
 Facility address: 231 COMMUNIPAW AVE  
 JERSEY CITY, NJ 07302  
 EPA ID: NJR000017251  
 Mailing address: GROVE ST  
 JERSEY CITY, NJ 07302

Map ID  
Direction  
Distance  
Elevation

MAP FINDINGS

Site

Database(s)

EDR ID Number  
EPA ID Number

**JERSEY CITY SEMPRE CONSTRUCTION-ENV COMM (Continued)**

**1001127720**

Contact: Not reported  
Contact address: GROVE ST  
JERSEY CITY, NJ 07302  
Contact country: US  
Contact telephone: Not reported  
Contact email: Not reported  
EPA Region: 02  
Classification: Non-Generator  
Description: Handler: Non-Generators do not presently generate hazardous waste

Owner/Operator Summary:

Owner/operator name: CITY OF JERSEY CITY  
Owner/operator address: 280 GROVE ST  
JERSEY CITY, NJ 07302  
Owner/operator country: US  
Owner/operator telephone: (201) 547-6852  
Legal status: Municipal  
Owner/Operator Type: Operator  
Owner/Op start date: Not reported  
Owner/Op end date: Not reported

Owner/operator name: CITY OF JERSEY CITY  
Owner/operator address: 280 GROVE ST  
JERSEY CITY, NJ 07302  
Owner/operator country: US  
Owner/operator telephone: (201) 547-6852  
Legal status: Municipal  
Owner/Operator Type: Owner  
Owner/Op start date: Not reported  
Owner/Op end date: Not reported

Handler Activities Summary:

U.S. importer of hazardous waste: Unknown  
Mixed waste (haz. and radioactive): Unknown  
Recycler of hazardous waste: No  
Transporter of hazardous waste: Unknown  
Treater, storer or disposer of HW: No  
Underground injection activity: No  
On-site burner exemption: Unknown  
Furnace exemption: Unknown  
Used oil fuel burner: No  
Used oil processor: No  
User oil refiner: No  
Used oil fuel marketer to burner: No  
Used oil Specification marketer: No  
Used oil transfer facility: No  
Used oil transporter: No  
Off-site waste receiver: Commercial status unknown

Historical Generators:

Date form received by agency: 01/01/2006  
Facility name: JERSEY CITY SEMPRE CONSTRUCTION-ENV COMM  
Classification: Not a generator, verified

Date form received by agency: 01/31/1997  
Facility name: JERSEY CITY SEMPRE CONSTRUCTION-ENV COMM

Map ID  
 Direction  
 Distance  
 Elevation

MAP FINDINGS

EDR ID Number  
 EPA ID Number

---

**JERSEY CITY SEMPRE CONSTRUCTION-ENV COMM (Continued)**

**1001127720**

Classification: Large Quantity Generator

Violation Status: No violations found

---

**W147**  
**West**  
**1/4-1/2**  
**0.260 mi.**  
**1373 ft.**

**GEORGE JOS**  
**374 PACIFIC AV**  
**JERSEY CITY, NJ**

**EDR Historical Cleaners**

**1009208729**  
**N/A**

**Site 3 of 3 in cluster W**

**Relative:**  
**Higher**

EDR Historical Cleaners:  
 Name: GEORGE JOS  
 Year: 1926  
 Type: LAUNDRIES

**Actual:**  
**9 ft.**

---

**AA148**  
**WSW**  
**1/4-1/2**  
**0.263 mi.**  
**1388 ft.**

**95 VAN DAM CORPORATION @ BTS WAREHOUSE**  
**300 COMMUNIPAW AVE**  
**JERSEY CITY, NJ 07304**

**SHWS**  
**FINDS**  
**UST**  
**HIST HWS**

**1007026148**  
**N/A**

**Site 2 of 7 in cluster AA**

**Relative:**  
**Higher**

SHWS:  
 Site ID: 59328  
 Status: ACTIVE  
 Home Owner: No  
 PI Number: 90477  
 X Coord Site: 613573  
 X Coord PI: 613573  
 Y Coord Site: 684138  
 Y Coord PI: 684138

**Actual:**  
**20 ft.**

**FINDS:**

Registry ID: 110029893355

**Environmental Interest/Information System**

NJ-NJEMS (New Jersey - New Jersey Environmental Management System).  
 The Department of Environmental Protection (NJDEP) manages large  
 databases of environmental information in this integrated system.

**UST:**

Facility ID: 90477  
 Owner Name: DAVID SILVERSTEIN  
 Organization: 95 VAN DAM CORPORATION  
 Contact Type(UST Reg): Facility Operator  
 Contact Address (UST Reg): 40 PRINCE ST  
 Contact Address 2 (UST Reg): Not reported  
 Contact City,St,Zip (UST Reg): NEW YORK, NY 10012  
 Owner Name: DAVID SILVERSTEIN  
 Organization: 95 VAN DAM CORPORATION  
 Contact Type(UST Reg): Tank Owner  
 Contact Address (UST Reg): 40 PRINCE ST  
 Contact Address 2 (UST Reg): Not reported  
 Contact City,St,Zip (UST Reg): NEW YORK, NY 10012

Map ID  
Direction  
Distance  
Elevation

MAP FINDINGS

Site

Database(s)

EDR ID Number  
EPA ID Number

95 VAN DAM CORPORATION @ BTS WAREHOUSE (Continued)

1007026148

Tank Id: TANK-2  
Tank Number: 0001  
Tank Contents: Heating Oil (No. 6)  
Tank Size: 10000  
Install Date: 1/1/1944  
Tank Compliance: No  
**Tank Status: Removed**  
Overfill: Not reported  
Tank Status Date: 10/18/2001  
Compliance Monitoring?: No  
Overfill Protection: Not reported  
Spill Containment: Not reported  
Tank Wellhead Protection: Not reported

TANK MONITOR DATA:  
Monitor Tank / Pipe: Tank  
Monitor Type: None  
Monitor Tank / Pipe: Pipe  
Monitor Type: None

TANK DETAIL:  
Tankpipe Tank / Pipe: Tank  
Tankpipe Construction Type: Bare steel  
Tankpipe Tank / Pipe: Pipe  
Tankpipe Construction Type: Bare steel

HIST SHWS:  
**Case Status: Active**  
Status Date: 9/20/2002  
Case ID: 90477  
Contact: Bureau of Field Operations - Northern  
Sub Section Label: A: Sites with On-Site Sources of Contamination  
Site Municipality: 0906  
Remedial Level Code: C2  
Classification exception area dt: None  
Classification exception area dt: Not reported  
Deed Notice Status: None  
Deed Notice Date: Not reported  
Engineering Control Status: None  
Engineering Control Date: Not reported  
National Priorities List Status: Not reported  
National Priorities List Date: Not reported  
X Coordinate: 613573  
Y Coordinate: 684138  
Coordinate System: NJ State Plane (NAD83) - USFEET

AA149  
WSW  
1/4-1/2  
0.263 mi.  
1388 ft.

95 VAN DAMM CORPORATION  
300 COMMUNIPAW AVE  
JERSEY CITY, NJ  
Site 3 of 7 in cluster AA

HIST LUST S105695250  
N/A

Relative:  
Higher

LUST HIST:  
Case ID: Not reported  
Lead Program Assigned: Bureau of Field Operations - Initial Notice Section  
**Facility Status: Assigned to a Program**  
UST ID: 90477  
TMS Number: N01-0533

Actual:  
20 ft.

Map ID  
Direction  
Distance  
Elevation

MAP FINDINGS

Site

Database(s)

EDR ID Number  
EPA ID Number

**95 VAN DAMM CORPORATION (Continued)**

**S105695250**

Remedial Level: Not reported  
Case Manager: Hasmukh Patel  
Facility Phone: (609) 633-0735  
No Further Action: Not reported  
RAW Approved: Not reported  
CEA: Not reported  
Date CEA Lifted: Not reported  
Dead Notice: Not reported

**AA150**  
**WSW**  
**1/4-1/2**  
**0.263 mi.**  
**1388 ft.**

**95 VAN DAM CORPORATION**  
**300 COMMUNIPAW AVE**  
**JERSEY CITY, NJ 07304**  
**Site 4 of 7 in cluster AA**

**RCRA-LQG** **1000299171**  
**NJD982542110**

**Relative:**  
**Higher**

RCRA-LQG:

**Actual:**  
**20 ft.**

Date form received by agency: 10/01/2008  
Facility name: 95 VAN DAM CORPORATION  
Facility address: 300 COMMUNIPAW AVE  
JERSEY CITY, NJ 07304  
EPA ID: NJD982542110  
Mailing address: COMMUNIPAW AVE  
JERSEY CITY, NJ 07304  
Contact: DAVID SILVERSTEIN  
Contact address: COMMUNIPAW AVE  
JERSEY CITY, NJ 07304  
Contact country: US  
Contact telephone: (201) 451-3737  
Contact email: DAVID.SILVERSTEIN@YAHOO.COM  
EPA Region: 02  
Classification: Large Quantity Generator  
Description: Handler: generates 1,000 kg or more of hazardous waste during any calendar month; or generates more than 1 kg of acutely hazardous waste during any calendar month; or generates more than 100 kg of any residue or contaminated soil, waste or other debris resulting from the cleanup of a spill, into or on any land or water, of acutely hazardous waste during any calendar month; or generates 1 kg or less of acutely hazardous waste during any calendar month, and accumulates more than 1 kg of acutely hazardous waste at any time; or generates 100 kg or less of any residue or contaminated soil, waste or other debris resulting from the cleanup of a spill, into or on any land or water, of acutely hazardous waste during any calendar month, and accumulates more than 100 kg of that material at any time

Owner/Operator Summary:

Owner/operator name: DAVID SILVERSTEIN  
Owner/operator address: Not reported  
Not reported  
Owner/operator country: Not reported  
Owner/operator telephone: Not reported  
Legal status: Private  
Owner/Operator Type: Owner  
Owner/Op start date: 09/08/2000  
Owner/Op end date: Not reported

Owner/operator name: LEIGH G. TYLUKI  
Owner/operator address: NOT REQUIRED



Map ID  
Direction  
Distance  
Elevation

MAP FINDINGS

Site

Database(s)

EDR ID Number  
EPA ID Number

**95 VAN DAM CORPORATION (Continued)**

**1000299171**

Owner/operator country: NOT REQUIRED, WY 99999  
US  
Owner/operator telephone: (212) 555-1212  
Legal status: Private  
Owner/Operator Type: Owner  
Owner/Op start date: Not reported  
Owner/Op end date: Not reported

Owner/operator name: DAVID SILVERSTEIN  
Owner/operator address: Not reported  
Not reported  
Owner/operator country: Not reported  
Owner/operator telephone: Not reported  
Legal status: Private  
Owner/Operator Type: Operator  
Owner/Op start date: 09/08/2000  
Owner/Op end date: Not reported

Owner/operator name: LEIGH G. TYLUKI  
Owner/operator address: NOT REQUIRED  
NOT REQUIRED, WY 99999  
Owner/operator country: US  
Owner/operator telephone: (212) 555-1212  
Legal status: Private  
Owner/Operator Type: Operator  
Owner/Op start date: Not reported  
Owner/Op end date: Not reported

Handler Activities Summary:

U.S. importer of hazardous waste: No  
Mixed waste (haz. and radioactive): No  
Recycler of hazardous waste: No  
Transporter of hazardous waste: No  
Treater, storer or disposer of HW: No  
Underground injection activity: No  
On-site burner exemption: No  
Furnace exemption: No  
Used oil fuel burner: No  
Used oil processor: No  
User oil refiner: No  
Used oil fuel marketer to burner: No  
Used oil Specification marketer: No  
Used oil transfer facility: No  
Used oil transporter: No  
Off-site waste receiver: Commercial status unknown

Historical Generators:

Date form received by agency: 01/01/2007  
Facility name: 95 VAN DAM CORPORATION  
Site name: CHEMICAL ADDITIVES  
Classification: Not a generator, verified

Date form received by agency: 01/01/2006  
Facility name: 95 VAN DAM CORPORATION  
Site name: CHEMICAL ADDITIVES  
Classification: Not a generator, verified

Map ID  
Direction  
Distance  
Elevation

MAP FINDINGS

Site

Database(s)

EDR ID Number  
EPA ID Number

**95 VAN DAM CORPORATION (Continued)**

1000299171

Date form received by agency: 10/03/1988  
Facility name: 95 VAN DAM CORPORATION  
Site name: CHEMICAL ADDITIVES  
Classification: Small Quantity Generator

Hazardous Waste Summary:

Waste code: D018  
Waste name: BENZENE  
  
Waste code: D040  
Waste name: TRICHLOROETHYLENE  
  
Violation Status: No violations found

Y151  
NNW  
1/4-1/2  
0.265 mi.  
1399 ft.

**VACANT LOT  
508 TO 540 GRAND ST  
JERSEY CITY, NJ**  
Site 4 of 4 in cluster Y

HIST LUST S104387243  
N/A

Relative:  
Higher

LUST HIST:  
Case ID: 00-03-08-0723-15  
Lead Program Assigned: Bureau of Field Operations - Initial Notice Section

Actual:  
17 ft.

**Facility Status: Case Awaiting Assignment**  
UST ID: 0341129  
TMS Number: Not reported  
Remedial Level: Not reported  
Case Manager: Not reported  
Facility Phone: Not reported  
No Further Action: Not reported  
RAW Approved: Not reported  
CEA: Not reported  
Date CEA Lifted: Not reported  
Dead Notice: Not reported

AA152  
WSW  
1/4-1/2  
0.268 mi.  
1416 ft.

**LARTNEC REALTY CO  
297 COMMUNIPAW AVE  
JERSEY CITY, NJ**  
Site 5 of 7 in cluster AA

LUST S107583807  
N/A

Relative:  
Higher

LUST:  
Case ID: 27178  
Bureau: BUST

Actual:  
20 ft.

AA153  
WSW  
1/4-1/2  
0.268 mi.  
1416 ft.

**LARTNEC REALTY CO  
297 COMMUNIPAW AVE  
JERSEY CITY, NJ 07304**  
Site 6 of 7 in cluster AA

SHWS U000368791  
UST N/A  
BROWNFIELDS

Relative:  
Higher

SHWS:  
Site ID: 55800  
Status: ACTIVE  
Home Owner: No

Actual:  
20 ft.

Map ID  
Direction  
Distance  
Elevation

MAP FINDINGS

Site

Database(s)

EDR ID Number  
EPA ID Number

LARTNEC REALTY CO (Continued)

U000368791

PI Number: 27178  
X Coord Site: 613972  
X Coord PI: 613972  
Y Coord Site: 683718  
Y Coord PI: 683718

UST:

Facility ID: 027178  
Owner Name: Not Identified Not Identified  
Organization: Not Identified  
Contact Type(UST Reg): Facility Operator  
Contact Address (UST Reg): Not reported  
Contact Address 2 (UST Reg): Not reported  
Contact City,St,Zip (UST Reg): Not reported  
Owner Name: ERIC ELLIOTT  
Organization: LARTNEC REALTY  
Contact Type(UST Reg): Tank Owner  
Contact Address (UST Reg): 297 COMMUNIPAW AVE  
Contact Address 2 (UST Reg): Not reported  
Contact City,St,Zip (UST Reg): Jersey City, NJ 07304

Tank Id: TANK-1  
Tank Number: E1  
Tank Contents: Medium Diesel Fuel (No. 2-D)  
Tank Size: 10000  
Install Date: 1/1/1990  
Tank Compliance: No  
**Tank Status: Out of Service**  
Overfill: Yes  
Tank Status Date: 4/1/1991  
Compliance Monitoring?: No  
Overfill Protection: Yes  
Spill Containment: Yes  
Tank Wellhead Protection: Not reported

TANK MONITOR DATA:

Monitor Tank / Pipe: Pipe  
Monitor Type: Vapor observation wells  
Monitor Tank / Pipe: Tank  
Monitor Type: In-tank(automatic)monitoring  
Monitor Tank / Pipe: Tank  
Monitor Type: Vapor observation wells

TANK DETAIL:

Tankpipe Tank / Pipe: Pipe  
Tankpipe Construction Type: Fiberglass-reinforced plastic  
Tankpipe Tank / Pipe: Tank  
Tankpipe Construction Type: Fiberglass-coated steel

Tank Id: TANK-2  
Tank Number: 0001  
Tank Contents: Heating Oil (No. 2)  
Tank Size: 6000  
Install Date: 1/1/1969  
Tank Compliance: No  
**Tank Status: Removed**  
Overfill: No  
Tank Status Date: 11/12/1989

Map ID  
Direction  
Distance  
Elevation

MAP FINDINGS

Site

Database(s)

EDR ID Number  
EPA ID Number

LARTNEC REALTY CO (Continued)

U000368791

Compliance Monitoring?: No  
Overfill Protection: No  
Spill Containment: No  
Tank Wellhead Protection: Not reported

TANK MONITOR DATA:

Monitor Tank / Pipe: Pipe  
Monitor Type: None  
Monitor Tank / Pipe: Tank  
Monitor Type: None

TANK DETAIL:

Tankpipe Tank / Pipe: Tank  
Tankpipe Construction Type: Bare steel  
Tankpipe Tank / Pipe: Pipe  
Tankpipe Construction Type: Other

Tank Id: TANK-3  
Tank Number: 0002  
Tank Contents: Waste Oil  
Tank Size: 500  
Install Date: 1/1/1969  
Tank Compliance: No  
**Tank Status: Removed**  
Overfill: No  
Tank Status Date: 11/12/1989  
Compliance Monitoring?: No  
Overfill Protection: No  
Spill Containment: No  
Tank Wellhead Protection: Not reported

TANK MONITOR DATA:

Monitor Tank / Pipe: Tank  
Monitor Type: None  
Monitor Tank / Pipe: Pipe  
Monitor Type: None

TANK DETAIL:

Tankpipe Tank / Pipe: Tank  
Tankpipe Construction Type: Bare steel  
Tankpipe Tank / Pipe: Pipe  
Tankpipe Construction Type: Other

Tank Id: TANK-4  
Tank Number: 0003  
Tank Contents: Medium Diesel Fuel (No. 2-D)  
Tank Size: 6000  
Install Date: 1/1/1970  
Tank Compliance: No  
**Tank Status: Removed**  
Overfill: No  
Tank Status Date: 11/27/1989  
Compliance Monitoring?: No  
Overfill Protection: No  
Spill Containment: No  
Tank Wellhead Protection: Not reported

TANK MONITOR DATA:

Monitor Tank / Pipe: Tank  
Monitor Type: None

Map ID  
Direction  
Distance  
Elevation

MAP FINDINGS

Site

Database(s)

EDR ID Number  
EPA ID Number

LARTNEC REALTY CO (Continued)

U000368791

Monitor Tank / Pipe: Pipe  
Monitor Type: None

TANK DETAIL:

Tankpipe Tank / Pipe: Pipe  
Tankpipe Construction Type: Other  
Tankpipe Tank / Pipe: Tank  
Tankpipe Construction Type: Bare steel

Tank Id: TANK-5  
Tank Number: 0004  
Tank Contents: Medium Diesel Fuel (No. 2-D)  
Tank Size: 6000  
Install Date: 1/1/1970  
Tank Compliance: No  
**Tank Status: Removed**  
Overfill: No  
Tank Status Date: 11/27/1989  
Compliance Monitoring?: No  
Overfill Protection: No  
Spill Containment: No  
Tank Wellhead Protection: Not reported

TANK MONITOR DATA:

Monitor Tank / Pipe: Tank  
Monitor Type: None  
Monitor Tank / Pipe: Pipe  
Monitor Type: None

TANK DETAIL:

Tankpipe Tank / Pipe: Tank  
Tankpipe Construction Type: Bare steel  
Tankpipe Tank / Pipe: Pipe  
Tankpipe Construction Type: Other

Tank Id: TANK-6  
Tank Number: 0005  
Tank Contents: Motor Oil  
Tank Size: 500  
Install Date: 1/1/1969  
Tank Compliance: No  
**Tank Status: Removed**  
Overfill: No  
Tank Status Date: 11/27/1989  
Compliance Monitoring?: No  
Overfill Protection: No  
Spill Containment: No  
Tank Wellhead Protection: Not reported

TANK MONITOR DATA:

Monitor Tank / Pipe: Pipe  
Monitor Type: None  
Monitor Tank / Pipe: Tank  
Monitor Type: None

TANK DETAIL:

Tankpipe Tank / Pipe: Pipe  
Tankpipe Construction Type: Other  
Tankpipe Tank / Pipe: Tank  
Tankpipe Construction Type: Bare steel

Map ID  
Direction  
Distance  
Elevation

MAP FINDINGS

Site

Database(s)

EDR ID Number  
EPA ID Number

LARTNEC REALTY CO (Continued)

U000368791

Tank Id: TANK-7  
Tank Number: 0006  
Tank Contents: Medium Diesel Fuel (No. 2-D)  
Tank Size: 8000  
Install Date: 1/1/1975  
Tank Compliance: No  
**Tank Status: Removed**  
Overfill: No  
Tank Status Date: 11/27/1989  
Compliance Monitoring?: No  
Overfill Protection: No  
Spill Containment: No  
Tank Wellhead Protection: Not reported

TANK MONITOR DATA:

Monitor Tank / Pipe: Pipe  
Monitor Type: None  
Monitor Tank / Pipe: Tank  
Monitor Type: None

TANK DETAIL:

Tankpipe Tank / Pipe: Pipe  
Tankpipe Construction Type: Other  
Tankpipe Tank / Pipe: Tank  
Tankpipe Construction Type: Bare steel

Tank Id: TANK-8  
Tank Number: 0007  
Tank Contents: Medium Diesel Fuel (No. 2-D)  
Tank Size: 8000  
Install Date: 1/1/1975  
Tank Compliance: No  
**Tank Status: Removed**  
Overfill: No  
Tank Status Date: 11/27/1989  
Compliance Monitoring?: No  
Overfill Protection: No  
Spill Containment: No  
Tank Wellhead Protection: Not reported

TANK MONITOR DATA:

Monitor Tank / Pipe: Pipe  
Monitor Type: None  
Monitor Tank / Pipe: Tank  
Monitor Type: None

TANK DETAIL:

Tankpipe Tank / Pipe: Tank  
Tankpipe Construction Type: Bare steel  
Tankpipe Tank / Pipe: Pipe  
Tankpipe Construction Type: Other

NJ BROWNFIELD:

Price: Negotiable  
Assessed Value: Not reported  
Owner Name: DEP Case  
Value: Not reported  
Planning Area: Planning Area 1  
Property Size: Not reported

Map ID  
Direction  
Distance  
Elevation

MAP FINDINGS

Site

Database(s)

EDR ID Number  
EPA ID Number

**LARTNEC REALTY CO (Continued)**

**U000368791**

General Comments:Not reported

**AA154**  
**WSW**  
**1/4-1/2**  
**0.268 mi.**  
**1416 ft.**

**GEM COACH REPAIRS INC**  
**297-303 COMMUNIPAW AVE**  
**JERSEY CITY, NJ 08003**

**VCP** **S108065069**  
**N/A**

**Site 7 of 7 in cluster AA**

**Relative:**  
**Higher**

VCP:

Incident Number: 05-11-17-0843-05  
MOA Execution Date: 2/23/2006  
Type Of Vcp File: HISTORICAL  
Pi Number: Not reported  
Case Type(Case Type): Not reported  
Case Contact: Department Not reported  
Case Contact Name: Not reported  
Case Contact: Organization GreenVest LLC  
Case Contact: Address: Line1 Not reported  
Case Contact: Address: Line2 Not reported  
Case Contact: Address: Line3 Not reported  
Case Contact City,St,Zip: Not reported

**Actual:**  
**20 ft.**

**AB155**  
**ENE**  
**1/4-1/2**  
**0.271 mi.**  
**1432 ft.**

**WARREN GEORGE INC**  
**FOOT OF JERSEY AVE**  
**JERSEY CITY, NJ 07303**

**UST** **U000366479**  
**NJ Release** **N/A**

**Site 1 of 3 in cluster AB**

**Relative:**  
**Lower**

UST:

Facility ID: 021307  
Owner Name: UN KNOWN  
Organization: LIBERTY HARBOR NORTH II URBAN RENEWAL CO LLC  
Contact Type(UST Reg): Tank Owner  
Contact Address (UST Reg): 345 TENTH ST  
Contact Address 2 (UST Reg): C/O A-1 PROPERTY MGMT  
Contact City,St,Zip (UST Reg): Jersey City, NJ 07302  
Owner Name: UN KNOWN  
Organization: LIBERTY HARBOR NORTH II URBAN RENEWAL CO LLC  
Contact Type(UST Reg): Facility Operator  
Contact Address (UST Reg): 345 TENTH ST  
Contact Address 2 (UST Reg): C/O A-1 PROPERTY MGMT  
Conact City,St,Zip (UST Reg): Jersey City, NJ 07302

**Actual:**  
**6 ft.**

Tank Id: TANK-1  
Tank Number: 00A1  
Tank Contents: Medium Diesel Fuel (No. 2-D)  
Tank Size: 3000  
Install Date: 1/1/1954  
Tank Compliance: No  
**Tank Status: Out of Service**  
Overfill: No  
Tank Status Date: 1/1/1954  
Compliance Monitoring?: No  
Overfill Protection: No  
Spill Containment: No  
Tank Wellhead Protection: Not reported

Map ID  
Direction  
Distance  
Elevation

MAP FINDINGS

Site

Database(s)

EDR ID Number  
EPA ID Number

WARREN GEORGE INC (Continued)

U000366479

TANK MONITOR DATA:

Monitor Tank / Pipe: Pipe  
Monitor Type: None  
Monitor Tank / Pipe: Tank  
Monitor Type: None

TANK DETAIL:

Tankpipe Tank / Pipe: Pipe  
Tankpipe Construction Type: Bare steel  
Tankpipe Tank / Pipe: Tank  
Tankpipe Construction Type: Bare steel

Tank Id: TANK-2  
Tank Number: 00A2  
Tank Contents: Medium Diesel Fuel (No. 2-D)  
Tank Size: 1000  
Install Date: 1/1/1954  
Tank Compliance: No  
**Tank Status: Out of Service**  
Overfill: No  
Tank Status Date: 1/1/1954  
Compliance Monitoring?: No  
Overfill Protection: No  
Spill Containment: No  
Tank Wellhead Protection: Not reported

TANK MONITOR DATA:

Monitor Tank / Pipe: Pipe  
Monitor Type: None  
Monitor Tank / Pipe: Tank  
Monitor Type: None

TANK DETAIL:

Tankpipe Tank / Pipe: Pipe  
Tankpipe Construction Type: Bare steel  
Tankpipe Tank / Pipe: Tank  
Tankpipe Construction Type: Bare steel

NJ Release:

Facility ID: 12255  
Date Received: 9/3/1997  
Operator: KIM  
Incident Type: Not reported  
Location: Other  
Other Location: Not reported  
Contact Name: Not reported  
Caller Name: REDACTED  
Caller Title: NY CG  
Caller Address: Not reported  
Caller City,St,Zip: Not reported  
Caller Telephone: Not reported  
Facility Phone: Not reported  
Incident Date: 9/2/1997  
Substance(s): SOLID WASTE, GARBAGE/TRASH  
Substance Type: Solid  
CAS Number: N/A  
TCPA Chemical: No  
COMU: 0906  
Case Number: 97-9-3-1522-42  
Nature of Incident: Other  
Incident Location: Not reported  
Incident Time: UNK  
Substance Identity: Known  
A310 Letter: No  
Hazrds Material: No  
Ref. Code: 009



Map ID  
Direction  
Distance  
Elevation

MAP FINDINGS

Site

Database(s)

EDR ID Number  
EPA ID Number

WARREN GEORGE INC (Continued)

U000366479

Amnt Released:	UNKNOWN	Contained:	No
Release Type:	Continuous	Release VE:	Not reported
Injuries:	No		
Public Exposure:	No	Facility Evacuation:	No
Police at Scene:	No	Firemen at Scene:	No
Contamination of:	Water	Receiving Water:	MORRIS CANAL
Status at Spill:	GARBAGE/TRASH FLOATING IN WATEWAY. ONGOING PROBLEM FOR 30 YEARS.		
NJ Spill Date:	9/3/1997	NJ Spill Time:	Not reported
NJ Spill Name:	OEM	NJ Spill Title:	FAXED
NJ Spill Phone:	609-882-2000		
Other Date:	Not reported	Other Time:	Not reported
Other Name:	Not reported	Other Title:	Not reported
Other Telephone:	Not reported		
Public Evacuation:	No		
Assistance Requested:	Yes		
Wind Direction/Speed:	Not reported		
Local Municipality Notified:	Not reported		
Local Municipality Name:	Not reported		
Local Municipality Title:	Not reported		
Local Municipality Telephone:	Not reported		
Local Municipality Date:	Not reported		
Local Municipality Time:	Not reported		
Incident Description:	Illegal Dumping		
Incident Name:	Not reported		
Incident Referred To:	OEP-WATER		
Incident Region:	Metro		
Incident Telephone:	Not reported		
Incident Date:	9/3/1997		
Incident time:	Not reported		
Incident ITM:	B		
Incident Name:	Not reported		
Incident Referred To:	DFG		
Incident Region:	HQ1		
Incident Telephone:	Not reported		
Incident Date:	9/3/1997		
Incident Time:	Not reported		
Incident ITM:	T		
Comments:	Not reported		
Date A310 Letter Printed:	Not reported		
Date Local Authority Was Notified:	Not reported		
Date Updated:	Not reported		
Date Report Faxed to Local Authority:	Not reported		
Local Authority Notification Date:	Not reported		
Rep Receive Date:	Not reported		
Reporter Type:	Not reported		
Reporter Name:	Not reported		
Reporter Title:	Not reported		
Reporter Org:	Not reported		
Reporter Address:	Not reported		
Reporter City,St,Zip:	Not reported		
Reporter County:	Not reported		
Incident Status:	Not reported		
Incident Category:	Not reported		
Incident Source:	Not reported		
Incident Address:	Not reported		
Incident Address 2:	Not reported		
Incident City,St,Zip:	Not reported		

Map ID  
Direction  
Distance  
Elevation

MAP FINDINGS

Site

Database(s)

EDR ID Number  
EPA ID Number

**WARREN GEORGE INC (Continued)**

**U000366479**

Incident County: Not reported  
DEP Requested: Not reported  
Confidential: Not reported  
Notify Type: Not reported  
Road Closed: Not reported  
Direction: Not reported  
Responsible Party: Known  
Responsible Party Name: JERSEY CITY STP  
Responsible Party Contact: GERALD NISSEN  
Responsible Party Title: ENGINEER  
Responsible Party Phone: 201-547-4412  
Responsible Party Street: Not reported  
Responsible Party County: HUDSON  
Responsible Party City,St,Zip: JERSEY CITY, NJ  
Memo. Of Understanding: Not reported  
Drill/trng Exercise: Not reported  
Hazardous: Not reported

**AB156  
ENE  
1/4-1/2  
0.271 mi.  
1432 ft.**

**R F E INDUSTRIES INC  
JERSEY AVE - FOOT OF  
JERSEY CITY, NJ 07302  
Site 2 of 3 in cluster AB**

**RCRA-SQG 1000119392  
RCRA-TSDF NJD055090815  
CORRACTS  
MANIFEST  
MANIFEST  
MANIFEST**

**Relative:  
Lower**

RCRA-SQG:

**Actual:  
6 ft.**

Date form received by agency: 01/01/2007  
Facility name: METALLIX, INC.  
Facility address: FOOT OF JERSEY AVENUE  
JERSEY CITY, NJ 07302  
EPA ID: NJD055090815  
Contact: JOHN SANTOS  
Contact address: FOOT OF JERSEY AVENUE  
JERSEY CITY, NJ 07302  
Contact country: US  
Contact telephone: (201) 451-0229  
Contact email: JOHNS@METALLIXREFINING.COM  
EPA Region: 02  
Land type: Private  
Classification: TSDF  
Description: Handler is engaged in the treatment, storage or disposal of hazardous waste  
TSD commencement date: Not reported  
Classification: Non-Generator  
Description: Handler: Non-Generators do not presently generate hazardous waste

Owner/Operator Summary:

Owner/operator name: NO NAME FOUND  
Owner/operator address: Not reported  
Not reported  
Owner/operator country: US  
Owner/operator telephone: Not reported  
Legal status: Private  
Owner/Operator Type: Operator  
Owner/Op start date: 03/01/2000  
Owner/Op end date: Not reported

Map ID  
Direction  
Distance  
Elevation

MAP FINDINGS

Site

Database(s)

EDR ID Number  
EPA ID Number

**R F E INDUSTRIES INC (Continued)**

**1000119392**

Owner/operator name: METALLIX 2000 TRUST  
Owner/operator address: 64C BRIDGE AVENUE  
RED BANK, NJ 07701  
Owner/operator country: US  
Owner/operator telephone: Not reported  
Legal status: Private  
Owner/Operator Type: Owner  
Owner/Op start date: 03/01/2000  
Owner/Op end date: Not reported

Owner/operator name: METALLIX 2000 TRUST  
Owner/operator address: 64C BRIDGE AVE  
REDBANK, NJ 07701  
Owner/operator country: US  
Owner/operator telephone: (732) 936-0050  
Legal status: Private  
Owner/Operator Type: Owner  
Owner/Op start date: 01/01/2001  
Owner/Op end date: Not reported

Handler Activities Summary:

U.S. importer of hazardous waste: Yes  
Mixed waste (haz. and radioactive): No  
Recycler of hazardous waste: Yes  
Transporter of hazardous waste: Unknown  
Treater, storer or disposer of HW: No  
Underground injection activity: No  
On-site burner exemption: No  
Furnace exemption: Yes  
Used oil fuel burner: No  
Used oil processor: No  
User oil refiner: No  
Used oil fuel marketer to burner: No  
Used oil Specification marketer: No  
Used oil transfer facility: No  
Used oil transporter: No  
Off-site waste receiver: Commercial status unknown

Historical Generators:

Date form received by agency: 01/01/2006  
Facility name: METALLIX, INC.  
Classification: Large Quantity Generator

Date form received by agency: 03/31/2004  
Facility name: METALLIX, INC.  
Classification: Large Quantity Generator

Date form received by agency: 06/05/2002  
Facility name: METALLIX, INC.  
Site name: METALLIX INC  
Classification: Large Quantity Generator

Date form received by agency: 03/07/2002  
Facility name: METALLIX, INC.  
Classification: Large Quantity Generator

Map ID  
Direction  
Distance  
Elevation

MAP FINDINGS

Site

Database(s)

EDR ID Number  
EPA ID Number

**R F E INDUSTRIES INC (Continued)**

**1000119392**

Date form received by agency: 03/29/2001  
Facility name: METALLIX, INC.  
Site name: RFE INDUSTRIES INC  
Classification: Large Quantity Generator

Date form received by agency: 05/30/2000  
Facility name: METALLIX, INC.  
Site name: METALLIX INC  
Classification: Large Quantity Generator

Date form received by agency: 02/26/1998  
Facility name: METALLIX, INC.  
Site name: RFE INDUSTRIES INC  
Classification: Large Quantity Generator

Date form received by agency: 11/18/1997  
Facility name: METALLIX, INC.  
Site name: METALLIX INC  
Classification: Not a generator, verified

Date form received by agency: 08/01/1997  
Facility name: METALLIX, INC.  
Site name: METALLIX INC  
Classification: Not a generator, verified

Date form received by agency: 03/22/1996  
Facility name: METALLIX, INC.  
Site name: RFE INDUSTRIES INC  
Classification: Large Quantity Generator

Date form received by agency: 09/23/1994  
Facility name: METALLIX, INC.  
Site name: METALLIX INC  
Classification: Large Quantity Generator

Date form received by agency: 05/31/1994  
Facility name: METALLIX, INC.  
Site name: RFE INDUSTRIES INC.  
Classification: Large Quantity Generator

Date form received by agency: 04/20/1990  
Facility name: METALLIX, INC.  
Site name: METALLIX INC  
Classification: Not a generator, verified

Date form received by agency: 03/16/1990  
Facility name: METALLIX, INC.  
Site name: RFE INDUSTRIES INC.  
Classification: Large Quantity Generator

Date form received by agency: 11/19/1980  
Facility name: METALLIX, INC.  
Site name: METALLIX INC  
Classification: Not a generator, verified

Corrective Action Summary:

Event date: 06/20/1989

Map ID  
Direction  
Distance  
Elevation

MAP FINDINGS

Site

Database(s)

EDR ID Number  
EPA ID Number

**R F E INDUSTRIES INC (Continued)**

**1000119392**

Event: RFA Completed

Event date: 06/20/1989  
Event: RFI Imposition

Event date: 06/20/1989  
Event: RFA Determination Of Need For An RFI, RFI is Necessary;

Event date: 04/19/1995  
Event: CA Prioritization, Facility or area was assigned a low corrective action priority.

Facility Has Received Notices of Violations:

Regulation violated: SR - 205(10)  
Area of violation: Transporters - General  
Date violation determined: 03/01/2005  
Date achieved compliance: 06/16/2005  
Violation lead agency: State  
Enforcement action: WRITTEN INFORMAL  
Enforcement action date: 06/03/2005  
Enf. disposition status: Not reported  
Enf. disp. status date: Not reported  
Enforcement lead agency: State  
Proposed penalty amount: Not reported  
Final penalty amount: Not reported  
Paid penalty amount: Not reported

Regulation violated: SR - 275(2)  
Area of violation: Transporters - General  
Date violation determined: 03/01/2005  
Date achieved compliance: 06/16/2005  
Violation lead agency: State  
Enforcement action: WRITTEN INFORMAL  
Enforcement action date: 06/03/2005  
Enf. disposition status: Not reported  
Enf. disp. status date: Not reported  
Enforcement lead agency: State  
Proposed penalty amount: Not reported  
Final penalty amount: Not reported  
Paid penalty amount: Not reported

Regulation violated: SR - 205(8)  
Area of violation: Transporters - General  
Date violation determined: 03/01/2005  
Date achieved compliance: 06/16/2005  
Violation lead agency: State  
Enforcement action: WRITTEN INFORMAL  
Enforcement action date: 06/03/2005  
Enf. disposition status: Not reported  
Enf. disp. status date: Not reported  
Enforcement lead agency: State  
Proposed penalty amount: Not reported  
Final penalty amount: Not reported  
Paid penalty amount: Not reported

Regulation violated: SR - 205(1)  
Area of violation: Transporters - General

Map ID  
Direction  
Distance  
Elevation

MAP FINDINGS

Site

Database(s)

EDR ID Number  
EPA ID Number

**R F E INDUSTRIES INC (Continued)**

**1000119392**

Date violation determined: 03/01/2005  
Date achieved compliance: 06/16/2005  
Violation lead agency: State  
Enforcement action: WRITTEN INFORMAL  
Enforcement action date: 06/03/2005  
Enf. disposition status: Not reported  
Enf. disp. status date: Not reported  
Enforcement lead agency: State  
Proposed penalty amount: Not reported  
Final penalty amount: Not reported  
Paid penalty amount: Not reported

Regulation violated: Not reported  
Area of violation: Generators - General  
Date violation determined: 12/17/2001  
Date achieved compliance: 02/26/2003  
Violation lead agency: State  
Enforcement action: WRITTEN INFORMAL  
Enforcement action date: 03/28/2002  
Enf. disposition status: Not reported  
Enf. disp. status date: Not reported  
Enforcement lead agency: State  
Proposed penalty amount: Not reported  
Final penalty amount: Not reported  
Paid penalty amount: Not reported

Regulation violated: Not reported  
Area of violation: Generators - General  
Date violation determined: 12/17/2001  
Date achieved compliance: 02/26/2003  
Violation lead agency: State  
Enforcement action: WRITTEN INFORMAL  
Enforcement action date: 12/17/2001  
Enf. disposition status: Not reported  
Enf. disp. status date: Not reported  
Enforcement lead agency: State  
Proposed penalty amount: Not reported  
Final penalty amount: Not reported  
Paid penalty amount: Not reported

Regulation violated: Not reported  
Area of violation: Transporters - Manifest and Recordkeeping  
Date violation determined: 03/19/1999  
Date achieved compliance: 04/12/1999  
Violation lead agency: State  
Enforcement action: WRITTEN INFORMAL  
Enforcement action date: 03/19/1999  
Enf. disposition status: Not reported  
Enf. disp. status date: Not reported  
Enforcement lead agency: State  
Proposed penalty amount: Not reported  
Final penalty amount: Not reported  
Paid penalty amount: Not reported

Regulation violated: Not reported  
Area of violation: Transporters - General  
Date violation determined: 03/15/1995

Map ID  
Direction  
Distance  
Elevation

MAP FINDINGS

Site

Database(s)

EDR ID Number  
EPA ID Number

**R F E INDUSTRIES INC (Continued)**

**1000119392**

Date achieved compliance: 03/15/1995  
Violation lead agency: State  
Enforcement action: WRITTEN INFORMAL  
Enforcement action date: 02/23/1995  
Enf. disposition status: Not reported  
Enf. disp. status date: Not reported  
Enforcement lead agency: State  
Proposed penalty amount: Not reported  
Final penalty amount: Not reported  
Paid penalty amount: Not reported

Regulation violated: Not reported  
Area of violation: Generators - General  
Date violation determined: 03/03/1995  
Date achieved compliance: 04/07/1995  
Violation lead agency: State  
Enforcement action: WRITTEN INFORMAL  
Enforcement action date: 03/03/1995  
Enf. disposition status: Not reported  
Enf. disp. status date: Not reported  
Enforcement lead agency: State  
Proposed penalty amount: Not reported  
Final penalty amount: Not reported  
Paid penalty amount: Not reported

Regulation violated: Not reported  
Area of violation: Transporters - Manifest and Recordkeeping  
Date violation determined: 09/29/1993  
Date achieved compliance: 10/19/1993  
Violation lead agency: State  
Enforcement action: INITIAL 3008(A) COMPLIANCE  
Enforcement action date: 09/30/1993  
Enf. disposition status: Not reported  
Enf. disp. status date: Not reported  
Enforcement lead agency: State  
Proposed penalty amount: Not reported  
Final penalty amount: Not reported  
Paid penalty amount: Not reported

Regulation violated: Not reported  
Area of violation: Transporters - Manifest and Recordkeeping  
Date violation determined: 09/29/1993  
Date achieved compliance: 10/19/1993  
Violation lead agency: State  
Enforcement action: FINAL 3008(A) COMPLIANCE ORDER  
Enforcement action date: 01/04/1994  
Enf. disposition status: Not reported  
Enf. disp. status date: Not reported  
Enforcement lead agency: State  
Proposed penalty amount: Not reported  
Final penalty amount: 2000  
Paid penalty amount: 2000

Regulation violated: Not reported  
Area of violation: Transporters - Manifest and Recordkeeping  
Date violation determined: 09/29/1993  
Date achieved compliance: 10/19/1993

Map ID  
Direction  
Distance  
Elevation

MAP FINDINGS

Site

Database(s)

EDR ID Number  
EPA ID Number

**R F E INDUSTRIES INC (Continued)**

**1000119392**

Violation lead agency: State  
Enforcement action: WRITTEN INFORMAL  
Enforcement action date: 09/29/1993  
Enf. disposition status: Not reported  
Enf. disp. status date: Not reported  
Enforcement lead agency: State  
Proposed penalty amount: 2000  
Final penalty amount: 2000  
Paid penalty amount: 2000

Regulation violated: Not reported  
Area of violation: TSD - Manifest/Records/Reporting  
Date violation determined: 08/26/1993  
Date achieved compliance: 09/27/1993  
Violation lead agency: State  
Enforcement action: WRITTEN INFORMAL  
Enforcement action date: 08/26/1993  
Enf. disposition status: Not reported  
Enf. disp. status date: Not reported  
Enforcement lead agency: State  
Proposed penalty amount: Not reported  
Final penalty amount: Not reported  
Paid penalty amount: Not reported

Regulation violated: Not reported  
Area of violation: LDR - General  
Date violation determined: 05/05/1993  
Date achieved compliance: 11/03/1993  
Violation lead agency: EPA  
Enforcement action: WRITTEN INFORMAL  
Enforcement action date: 05/05/1993  
Enf. disposition status: Not reported  
Enf. disp. status date: Not reported  
Enforcement lead agency: EPA  
Proposed penalty amount: Not reported  
Final penalty amount: Not reported  
Paid penalty amount: Not reported

Regulation violated: Not reported  
Area of violation: TSD - General  
Date violation determined: 04/06/1992  
Date achieved compliance: 07/06/1992  
Violation lead agency: State  
Enforcement action: WRITTEN INFORMAL  
Enforcement action date: 04/06/1992  
Enf. disposition status: Not reported  
Enf. disp. status date: Not reported  
Enforcement lead agency: State  
Proposed penalty amount: Not reported  
Final penalty amount: Not reported  
Paid penalty amount: Not reported

Regulation violated: Not reported  
Area of violation: TSD - Manifest/Records/Reporting  
Date violation determined: 04/06/1992  
Date achieved compliance: 07/06/1992  
Violation lead agency: State



Map ID  
Direction  
Distance  
Elevation

MAP FINDINGS

Site

Database(s)

EDR ID Number  
EPA ID Number

**R F E INDUSTRIES INC (Continued)**

**1000119392**

Enforcement action: WRITTEN INFORMAL  
Enforcement action date: 04/06/1992  
Enf. disposition status: Not reported  
Enf. disp. status date: Not reported  
Enforcement lead agency: State  
Proposed penalty amount: Not reported  
Final penalty amount: Not reported  
Paid penalty amount: Not reported

Regulation violated: Not reported  
Area of violation: TSD - Manifest/Records/Reporting  
Date violation determined: 03/13/1991  
Date achieved compliance: 04/26/1991  
Violation lead agency: State  
Enforcement action: WRITTEN INFORMAL  
Enforcement action date: 03/20/1991  
Enf. disposition status: Not reported  
Enf. disp. status date: Not reported  
Enforcement lead agency: State  
Proposed penalty amount: Not reported  
Final penalty amount: Not reported  
Paid penalty amount: Not reported

Regulation violated: Not reported  
Area of violation: TSD - General  
Date violation determined: 03/13/1991  
Date achieved compliance: 04/26/1991  
Violation lead agency: State  
Enforcement action: WRITTEN INFORMAL  
Enforcement action date: 03/20/1991  
Enf. disposition status: Not reported  
Enf. disp. status date: Not reported  
Enforcement lead agency: State  
Proposed penalty amount: Not reported  
Final penalty amount: Not reported  
Paid penalty amount: Not reported

Regulation violated: Not reported  
Area of violation: Formal Enforcement Agreement or Order  
Date violation determined: 06/13/1989  
Date achieved compliance: 04/26/1991  
Violation lead agency: State  
Enforcement action: INITIAL 3008(A) COMPLIANCE  
Enforcement action date: 09/12/1989  
Enf. disposition status: Not reported  
Enf. disp. status date: Not reported  
Enforcement lead agency: State  
Proposed penalty amount: 11750  
Final penalty amount: Not reported  
Paid penalty amount: Not reported

Regulation violated: Not reported  
Area of violation: TSD - Corrective Action for SWMUs  
Date violation determined: 06/13/1989  
Date achieved compliance: 04/26/1991  
Violation lead agency: State  
Enforcement action: INITIAL 3008(A) COMPLIANCE

Map ID  
Direction  
Distance  
Elevation

MAP FINDINGS

Site

Database(s)

EDR ID Number  
EPA ID Number

**R F E INDUSTRIES INC (Continued)**

**1000119392**

Enforcement action date: 09/12/1989  
Enf. disposition status: Not reported  
Enf. disp. status date: Not reported  
Enforcement lead agency: State  
Proposed penalty amount: 11750  
Final penalty amount: Not reported  
Paid penalty amount: Not reported

Regulation violated: Not reported  
Area of violation: TSD - General  
Date violation determined: 05/11/1989  
Date achieved compliance: 04/26/1991  
Violation lead agency: State  
Enforcement action: INITIAL 3008(A) COMPLIANCE  
Enforcement action date: 09/12/1989  
Enf. disposition status: Not reported  
Enf. disp. status date: Not reported  
Enforcement lead agency: State  
Proposed penalty amount: 11750  
Final penalty amount: Not reported  
Paid penalty amount: Not reported

Regulation violated: Not reported  
Area of violation: TSD - General  
Date violation determined: 05/11/1989  
Date achieved compliance: 04/26/1991  
Violation lead agency: State  
Enforcement action: FINAL 3008(A) COMPLIANCE ORDER  
Enforcement action date: 06/27/1995  
Enf. disposition status: Not reported  
Enf. disp. status date: Not reported  
Enforcement lead agency: State  
Proposed penalty amount: Not reported  
Final penalty amount: Not reported  
Paid penalty amount: Not reported

Regulation violated: Not reported  
Area of violation: TSD - General  
Date violation determined: 05/11/1989  
Date achieved compliance: 04/26/1991  
Violation lead agency: State  
Enforcement action: WRITTEN INFORMAL  
Enforcement action date: 05/22/1989  
Enf. disposition status: Not reported  
Enf. disp. status date: Not reported  
Enforcement lead agency: State  
Proposed penalty amount: Not reported  
Final penalty amount: Not reported  
Paid penalty amount: Not reported

Regulation violated: Not reported  
Area of violation: TSD - Manifest/Records/Reporting  
Date violation determined: 03/30/1987  
Date achieved compliance: 02/14/1989  
Violation lead agency: State  
Enforcement action: WRITTEN INFORMAL  
Enforcement action date: 03/31/1987

Map ID  
Direction  
Distance  
Elevation

MAP FINDINGS

Site

Database(s)

EDR ID Number  
EPA ID Number

**R F E INDUSTRIES INC (Continued)**

**1000119392**

Enf. disposition status: Not reported  
Enf. disp. status date: Not reported  
Enforcement lead agency: State  
Proposed penalty amount: Not reported  
Final penalty amount: Not reported  
Paid penalty amount: Not reported

Regulation violated: Not reported  
Area of violation: TSD - General  
Date violation determined: 03/30/1987  
Date achieved compliance: 02/14/1989  
Violation lead agency: State  
Enforcement action: WRITTEN INFORMAL  
Enforcement action date: 03/31/1987  
Enf. disposition status: Not reported  
Enf. disp. status date: Not reported  
Enforcement lead agency: State  
Proposed penalty amount: Not reported  
Final penalty amount: Not reported  
Paid penalty amount: Not reported

Regulation violated: Not reported  
Area of violation: TSD - Financial Requirements  
Date violation determined: 12/11/1986  
Date achieved compliance: 02/19/1987  
Violation lead agency: State  
Enforcement action: WRITTEN INFORMAL  
Enforcement action date: 03/31/1987  
Enf. disposition status: Not reported  
Enf. disp. status date: Not reported  
Enforcement lead agency: State  
Proposed penalty amount: Not reported  
Final penalty amount: Not reported  
Paid penalty amount: Not reported

Regulation violated: Not reported  
Area of violation: TSD - Financial Requirements  
Date violation determined: 12/11/1986  
Date achieved compliance: 02/19/1987  
Violation lead agency: State  
Enforcement action: Not reported  
Enforcement action date: Not reported  
Enf. disposition status: Not reported  
Enf. disp. status date: Not reported  
Enforcement lead agency: Not reported  
Proposed penalty amount: Not reported  
Final penalty amount: Not reported  
Paid penalty amount: Not reported

Regulation violated: Not reported  
Area of violation: TSD - Financial Requirements  
Date violation determined: 06/27/1986  
Date achieved compliance: 02/19/1987  
Violation lead agency: State  
Enforcement action: WRITTEN INFORMAL  
Enforcement action date: 03/31/1987  
Enf. disposition status: Not reported

Map ID  
Direction  
Distance  
Elevation

MAP FINDINGS

Site

Database(s)

EDR ID Number  
EPA ID Number

**R F E INDUSTRIES INC (Continued)**

**1000119392**

Enf. disp. status date: Not reported  
Enforcement lead agency: State  
Proposed penalty amount: Not reported  
Final penalty amount: Not reported  
Paid penalty amount: Not reported

Regulation violated: Not reported  
Area of violation: TSD - Manifest/Records/Reporting  
Date violation determined: 05/22/1985  
Date achieved compliance: 04/09/1987  
Violation lead agency: State  
Enforcement action: WRITTEN INFORMAL  
Enforcement action date: 05/22/1985  
Enf. disposition status: Not reported  
Enf. disp. status date: Not reported  
Enforcement lead agency: State  
Proposed penalty amount: Not reported  
Final penalty amount: Not reported  
Paid penalty amount: Not reported

Regulation violated: Not reported  
Area of violation: TSD - General  
Date violation determined: 05/22/1985  
Date achieved compliance: 04/09/1987  
Violation lead agency: State  
Enforcement action: Not reported  
Enforcement action date: Not reported  
Enf. disposition status: Not reported  
Enf. disp. status date: Not reported  
Enforcement lead agency: Not reported  
Proposed penalty amount: Not reported  
Final penalty amount: Not reported  
Paid penalty amount: Not reported

Regulation violated: Not reported  
Area of violation: TSD - General  
Date violation determined: 05/22/1985  
Date achieved compliance: 04/09/1987  
Violation lead agency: State  
Enforcement action: WRITTEN INFORMAL  
Enforcement action date: 05/22/1985  
Enf. disposition status: Not reported  
Enf. disp. status date: Not reported  
Enforcement lead agency: State  
Proposed penalty amount: Not reported  
Final penalty amount: Not reported  
Paid penalty amount: Not reported

Regulation violated: Not reported  
Area of violation: TSD - Manifest/Records/Reporting  
Date violation determined: 05/22/1985  
Date achieved compliance: 04/09/1987  
Violation lead agency: State  
Enforcement action: Not reported  
Enforcement action date: Not reported  
Enf. disposition status: Not reported  
Enf. disp. status date: Not reported

Map ID  
Direction  
Distance  
Elevation

MAP FINDINGS

Site

Database(s)

EDR ID Number  
EPA ID Number

**R F E INDUSTRIES INC (Continued)**

**1000119392**

Enforcement lead agency: Not reported  
Proposed penalty amount: Not reported  
Final penalty amount: Not reported  
Paid penalty amount: Not reported

Evaluation Action Summary:

Evaluation date: 02/05/2008  
Evaluation: COMPLIANCE EVALUATION INSPECTION ON-SITE  
Area of violation: Not reported  
Date achieved compliance: Not reported  
Evaluation lead agency: State

Evaluation date: 03/28/2005  
Evaluation: CASE DEVELOPMENT INSPECTION  
Area of violation: Not reported  
Date achieved compliance: Not reported  
Evaluation lead agency: State

Evaluation date: 03/01/2005  
Evaluation: NON-FINANCIAL RECORD REVIEW  
Area of violation: Transporters - General  
Date achieved compliance: 06/16/2005  
Evaluation lead agency: State

Evaluation date: 03/24/2004  
Evaluation: COMPLIANCE EVALUATION INSPECTION ON-SITE  
Area of violation: Not reported  
Date achieved compliance: Not reported  
Evaluation lead agency: State

Evaluation date: 02/26/2003  
Evaluation: COMPLIANCE SCHEDULE EVALUATION  
Area of violation: Not reported  
Date achieved compliance: Not reported  
Evaluation lead agency: State

Evaluation date: 12/17/2001  
Evaluation: CASE DEVELOPMENT INSPECTION  
Area of violation: Generators - General  
Date achieved compliance: 02/26/2003  
Evaluation lead agency: State

Evaluation date: 11/27/2001  
Evaluation: COMPLIANCE EVALUATION INSPECTION ON-SITE  
Area of violation: Not reported  
Date achieved compliance: Not reported  
Evaluation lead agency: EPA

Evaluation date: 06/29/2000  
Evaluation: NON-FINANCIAL RECORD REVIEW  
Area of violation: Not reported  
Date achieved compliance: Not reported  
Evaluation lead agency: State

Evaluation date: 06/29/2000  
Evaluation: NON-FINANCIAL RECORD REVIEW  
Area of violation: Not reported

Map ID  
Direction  
Distance  
Elevation

MAP FINDINGS

Site

Database(s)

EDR ID Number  
EPA ID Number

**R F E INDUSTRIES INC (Continued)**

**1000119392**

Date achieved compliance: Not reported  
Evaluation lead agency: EPA

Evaluation date: 06/20/2000  
Evaluation: COMPLIANCE EVALUATION INSPECTION ON-SITE  
Area of violation: Not reported  
Date achieved compliance: Not reported  
Evaluation lead agency: State

Evaluation date: 05/05/2000  
Evaluation: COMPLIANCE ASSISTANCE VISIT  
Area of violation: Not reported  
Date achieved compliance: Not reported  
Evaluation lead agency: State

Evaluation date: 02/29/2000  
Evaluation: NON-FINANCIAL RECORD REVIEW  
Area of violation: Not reported  
Date achieved compliance: Not reported  
Evaluation lead agency: State

Evaluation date: 02/16/2000  
Evaluation: CASE DEVELOPMENT INSPECTION  
Area of violation: Not reported  
Date achieved compliance: Not reported  
Evaluation lead agency: State

Evaluation date: 02/08/2000  
Evaluation: NON-FINANCIAL RECORD REVIEW  
Area of violation: Not reported  
Date achieved compliance: Not reported  
Evaluation lead agency: State

Evaluation date: 02/07/2000  
Evaluation: NON-FINANCIAL RECORD REVIEW  
Area of violation: Not reported  
Date achieved compliance: Not reported  
Evaluation lead agency: State

Evaluation date: 04/12/1999  
Evaluation: NON-FINANCIAL RECORD REVIEW  
Area of violation: Transporters - Manifest and Recordkeeping  
Date achieved compliance: 04/12/1999  
Evaluation lead agency: State

Evaluation date: 03/19/1999  
Evaluation: COMPLIANCE EVALUATION INSPECTION ON-SITE  
Area of violation: Transporters - Manifest and Recordkeeping  
Date achieved compliance: 04/12/1999  
Evaluation lead agency: State

Evaluation date: 12/07/1998  
Evaluation: CASE DEVELOPMENT INSPECTION  
Area of violation: Not reported  
Date achieved compliance: Not reported  
Evaluation lead agency: State

Map ID  
Direction  
Distance  
Elevation

MAP FINDINGS

Site

Database(s)

EDR ID Number  
EPA ID Number

**R F E INDUSTRIES INC (Continued)**

**1000119392**

Evaluation date: 11/10/1998  
Evaluation: COMPLIANCE EVALUATION INSPECTION ON-SITE  
Area of violation: Not reported  
Date achieved compliance: Not reported  
Evaluation lead agency: EPA

Evaluation date: 07/23/1997  
Evaluation: COMPLIANCE EVALUATION INSPECTION ON-SITE  
Area of violation: Not reported  
Date achieved compliance: Not reported  
Evaluation lead agency: State

Evaluation date: 04/07/1995  
Evaluation: NON-FINANCIAL RECORD REVIEW  
Area of violation: Generators - General  
Date achieved compliance: 04/07/1995  
Evaluation lead agency: State

Evaluation date: 04/05/1995  
Evaluation: CASE DEVELOPMENT INSPECTION  
Area of violation: Not reported  
Date achieved compliance: Not reported  
Evaluation lead agency: State

Evaluation date: 03/03/1995  
Evaluation: COMPLIANCE EVALUATION INSPECTION ON-SITE  
Area of violation: Generators - General  
Date achieved compliance: 04/07/1995  
Evaluation lead agency: State

Evaluation date: 02/23/1995  
Evaluation: COMPLIANCE EVALUATION INSPECTION ON-SITE  
Area of violation: Transporters - General  
Date achieved compliance: 03/15/1995  
Evaluation lead agency: State

Evaluation date: 10/19/1993  
Evaluation: FOCUSED COMPLIANCE INSPECTION  
Area of violation: Transporters - Manifest and Recordkeeping  
Date achieved compliance: 10/19/1993  
Evaluation lead agency: State

Evaluation date: 09/29/1993  
Evaluation: COMPLIANCE EVALUATION INSPECTION ON-SITE  
Area of violation: Transporters - Manifest and Recordkeeping  
Date achieved compliance: 10/19/1993  
Evaluation lead agency: State

Evaluation date: 09/27/1993  
Evaluation: FINANCIAL RECORD REVIEW  
Area of violation: TSD - Manifest/Records/Reporting  
Date achieved compliance: 09/27/1993  
Evaluation lead agency: State

Evaluation date: 08/26/1993  
Evaluation: CASE DEVELOPMENT INSPECTION  
Area of violation: TSD - Manifest/Records/Reporting

Map ID  
Direction  
Distance  
Elevation

MAP FINDINGS

Site

Database(s)

EDR ID Number  
EPA ID Number

**R F E INDUSTRIES INC (Continued)**

**1000119392**

Date achieved compliance: 09/27/1993  
Evaluation lead agency: State

Evaluation date: 07/06/1992  
Evaluation: COMPLIANCE SCHEDULE EVALUATION  
Area of violation: TSD - Manifest/Records/Reporting  
Date achieved compliance: 07/06/1992  
Evaluation lead agency: State

Evaluation date: 07/06/1992  
Evaluation: COMPLIANCE SCHEDULE EVALUATION  
Area of violation: TSD - General  
Date achieved compliance: 07/06/1992  
Evaluation lead agency: State

Evaluation date: 04/06/1992  
Evaluation: COMPLIANCE EVALUATION INSPECTION ON-SITE  
Area of violation: TSD - General  
Date achieved compliance: 07/06/1992  
Evaluation lead agency: State

Evaluation date: 04/06/1992  
Evaluation: COMPLIANCE EVALUATION INSPECTION ON-SITE  
Area of violation: LDR - General  
Date achieved compliance: 11/03/1993  
Evaluation lead agency: State

Evaluation date: 04/06/1992  
Evaluation: COMPLIANCE EVALUATION INSPECTION ON-SITE  
Area of violation: TSD - Manifest/Records/Reporting  
Date achieved compliance: 07/06/1992  
Evaluation lead agency: State

Evaluation date: 04/26/1991  
Evaluation: NON-FINANCIAL RECORD REVIEW  
Area of violation: Not reported  
Date achieved compliance: Not reported  
Evaluation lead agency: State

Evaluation date: 03/13/1991  
Evaluation: COMPLIANCE EVALUATION INSPECTION ON-SITE  
Area of violation: TSD - Manifest/Records/Reporting  
Date achieved compliance: 04/26/1991  
Evaluation lead agency: State

Evaluation date: 03/13/1991  
Evaluation: COMPLIANCE EVALUATION INSPECTION ON-SITE  
Area of violation: TSD - General  
Date achieved compliance: 04/26/1991  
Evaluation lead agency: State

Evaluation date: 06/13/1989  
Evaluation: COMPLIANCE SCHEDULE EVALUATION  
Area of violation: TSD - Corrective Action for SWMUs  
Date achieved compliance: 04/26/1991  
Evaluation lead agency: State



Map ID  
Direction  
Distance  
Elevation

MAP FINDINGS

Site

Database(s)

EDR ID Number  
EPA ID Number

**R F E INDUSTRIES INC (Continued)**

**1000119392**

Evaluation date: 06/13/1989  
Evaluation: COMPLIANCE SCHEDULE EVALUATION  
Area of violation: Formal Enforcement Agreement or Order  
Date achieved compliance: 04/26/1991  
Evaluation lead agency: State

Evaluation date: 05/11/1989  
Evaluation: COMPLIANCE EVALUATION INSPECTION ON-SITE  
Area of violation: TSD - General  
Date achieved compliance: 04/26/1991  
Evaluation lead agency: State

Evaluation date: 03/29/1988  
Evaluation: NON-FINANCIAL RECORD REVIEW  
Area of violation: Not reported  
Date achieved compliance: Not reported  
Evaluation lead agency: State

Evaluation date: 08/03/1987  
Evaluation: COMPLIANCE SCHEDULE EVALUATION  
Area of violation: Not reported  
Date achieved compliance: Not reported  
Evaluation lead agency: State

Evaluation date: 06/09/1987  
Evaluation: NON-FINANCIAL RECORD REVIEW  
Area of violation: Not reported  
Date achieved compliance: Not reported  
Evaluation lead agency: State

Evaluation date: 03/30/1987  
Evaluation: COMPLIANCE EVALUATION INSPECTION ON-SITE  
Area of violation: TSD - Manifest/Records/Reporting  
Date achieved compliance: 02/14/1989  
Evaluation lead agency: State

Evaluation date: 03/30/1987  
Evaluation: COMPLIANCE EVALUATION INSPECTION ON-SITE  
Area of violation: TSD - General  
Date achieved compliance: 02/14/1989  
Evaluation lead agency: State

Evaluation date: 02/19/1987  
Evaluation: FINANCIAL RECORD REVIEW  
Area of violation: Not reported  
Date achieved compliance: Not reported  
Evaluation lead agency: State

Evaluation date: 12/11/1986  
Evaluation: FINANCIAL RECORD REVIEW  
Area of violation: TSD - Financial Requirements  
Date achieved compliance: 02/19/1987  
Evaluation lead agency: State

Evaluation date: 06/27/1986  
Evaluation: FINANCIAL RECORD REVIEW  
Area of violation: TSD - Financial Requirements

Map ID  
Direction  
Distance  
Elevation

MAP FINDINGS

Site

Database(s)

EDR ID Number  
EPA ID Number

**R F E INDUSTRIES INC (Continued)**

**1000119392**

Date achieved compliance: 02/19/1987  
Evaluation lead agency: State

Evaluation date: 05/22/1985  
Evaluation: COMPLIANCE EVALUATION INSPECTION ON-SITE  
Area of violation: TSD - Manifest/Records/Reporting  
Date achieved compliance: 04/09/1987  
Evaluation lead agency: State

Evaluation date: 05/22/1985  
Evaluation: COMPLIANCE EVALUATION INSPECTION ON-SITE  
Area of violation: TSD - General  
Date achieved compliance: 04/09/1987  
Evaluation lead agency: State

Evaluation date: 03/26/1985  
Evaluation: NON-FINANCIAL RECORD REVIEW  
Area of violation: Not reported  
Date achieved compliance: Not reported  
Evaluation lead agency: State

Evaluation date: 10/24/1984  
Evaluation: NON-FINANCIAL RECORD REVIEW  
Area of violation: Not reported  
Date achieved compliance: Not reported  
Evaluation lead agency: State

Evaluation date: 08/09/1984  
Evaluation: NON-FINANCIAL RECORD REVIEW  
Area of violation: Not reported  
Date achieved compliance: Not reported  
Evaluation lead agency: State

Evaluation date: 03/01/1983  
Evaluation: NON-FINANCIAL RECORD REVIEW  
Area of violation: Not reported  
Date achieved compliance: Not reported  
Evaluation lead agency: State

**CORRACTS:**

EPA ID: NJD055090815  
EPA Region: 02  
Area Name: SITEWIDE  
Actual Date: 4/19/1995  
Action: CA075LO - CA Prioritization, Facility or area was assigned a low corrective action priority  
NAICS Code(s): 331492  
Secondary Smelting, Refining, and Alloying of Nonferrous Metal (except Copper and Aluminum)  
Original schedule date: Not reported  
Schedule end date: Not reported

EPA ID: NJD055090815  
EPA Region: 02  
Area Name: SITEWIDE  
Actual Date: 6/20/1989

Map ID  
Direction  
Distance  
Elevation

MAP FINDINGS

Site

Database(s)

EDR ID Number  
EPA ID Number

**R F E INDUSTRIES INC (Continued)**

**1000119392**

Action: CA100 - RFI Imposition  
NAICS Code(s): 331492  
Secondary Smelting, Refining, and Alloying of Nonferrous Metal (except Copper and Aluminum)  
Original schedule date: Not reported  
Schedule end date: Not reported

EPA ID: NJD055090815  
EPA Region: 02  
Area Name: SITEWIDE  
Actual Date: 6/20/1989  
Action: CA050 - RFA Completed  
NAICS Code(s): 331492  
Secondary Smelting, Refining, and Alloying of Nonferrous Metal (except Copper and Aluminum)  
Original schedule date: Not reported  
Schedule end date: Not reported

EPA ID: NJD055090815  
EPA Region: 02  
Area Name: SITEWIDE  
Actual Date: 6/20/1989  
Action: CA070YE - RFA Determination Of Need For An RFI, RFI is Necessary  
NAICS Code(s): 331492  
Secondary Smelting, Refining, and Alloying of Nonferrous Metal (except Copper and Aluminum)  
Original schedule date: Not reported  
Schedule end date: Not reported

**NJ MANIFEST:**

Manifest Code: NJA4071573  
EPA ID: NJD055090815  
Date Shipped: 20040225  
TSDf EPA ID: NJD002385730  
Transporter EPA ID: NJD071629976  
Transporter 2 EPA ID: Not reported  
Transporter 3 EPA ID: Not reported  
Transporter 4 EPA ID: Not reported  
Transporter 5 EPA ID: Not reported  
Transporter 6 EPA ID: Not reported  
Transporter 7 EPA ID: Not reported  
Transporter 8 EPA ID: Not reported  
Transporter 10 EPA ID: Not reported  
Date Trans1 Transported Waste: 040225  
Date Trans2 Transported Waste: 000000  
Date Trans3 Transported Waste: Not reported  
Date Trans4 Transported Waste: Not reported  
Date Trans5 Transported Waste: Not reported  
Date Trans6 Transported Waste: Not reported  
Date Trans7 Transported Waste: Not reported  
Date Trans8 Transported Waste: Not reported  
Date Trans9 Transported Waste: Not reported  
Date Trans10 Transported Waste: Not reported  
Date TSDf Received Waste: 040225  
Transporter 1 Decal: Not reported  
Transporter 2 Decal: Not reported  
Data Entry Number: 03290422

Map ID  
Direction  
Distance  
Elevation

MAP FINDINGS

Site

Database(s)

EDR ID Number  
EPA ID Number

**R F E INDUSTRIES INC (Continued)**

**1000119392**

Reference Manifest Number: Not reported  
Was Load Rejected (Y/N): No  
Reason Load Was Rejected: Not reported  
Waste Code: Not reported  
Manifest Year: Not reported  
Quantity: Not reported  
Unit: Not reported  
Hand Code: Not reported

Manifest Code: NJA4071601  
EPA ID: NJD055090815  
Date Shipped: 20040330  
TSDf EPA ID: NJD002385730  
Transporter EPA ID: NJD071629976  
Transporter 2 EPA ID: Not reported  
Transporter 3 EPA ID: Not reported  
Transporter 4 EPA ID: Not reported  
Transporter 5 EPA ID: Not reported  
Transporter 6 EPA ID: Not reported  
Transporter 7 EPA ID: Not reported  
Transporter 8 EPA ID: Not reported  
Transporter 10 EPA ID: Not reported  
Date Trans1 Transported Waste: 040330  
Date Trans2 Transported Waste: 000000  
Date Trans3 Transported Waste: Not reported  
Date Trans4 Transported Waste: Not reported  
Date Trans5 Transported Waste: Not reported  
Date Trans6 Transported Waste: Not reported  
Date Trans7 Transported Waste: Not reported  
Date Trans8 Transported Waste: Not reported  
Date Trans9 Transported Waste: Not reported  
Date Trans10 Transported Waste: Not reported  
Date TSDf Received Waste: 040330  
Transporter 1 Decal: Not reported  
Transporter 2 Decal: Not reported  
Data Entry Number: 04280425  
Reference Manifest Number: Not reported  
Was Load Rejected (Y/N): No  
Reason Load Was Rejected: Not reported  
Waste Code: Not reported  
Manifest Year: Not reported  
Quantity: Not reported  
Unit: Not reported  
Hand Code: Not reported

**NY MANIFEST:**

EPA ID: NJD055090815  
Country: USA  
Mailing Name: METTALIX-RFE INDUSTRIES INC  
Mailing Contact: GARY WOLF  
Mailing Address: FOOT OF JERSEY AVENUE  
Mailing Address 2: Not reported  
Mailing City: JERSEY CITY

Map ID  
Direction  
Distance  
Elevation

MAP FINDINGS

Site

Database(s)

EDR ID Number  
EPA ID Number

**R F E INDUSTRIES INC (Continued)**

**1000119392**

Mailing State: NJ  
Mailing Zip: 07302  
Mailing Zip4: Not reported  
Mailing Country: USA  
Mailing Phone: 201-451-0229

Document ID: NYB8073414  
Manifest Status: Completed after the designated time period for a TSDf to get a copy to the DEC  
Trans1 State ID: TAF8746  
Trans2 State ID: Not reported  
Generator Ship Date: 960618  
Trans1 Recv Date: 960618  
Trans2 Recv Date: Not reported  
TSD Site Recv Date: 960618  
Part A Recv Date: 960710  
Part B Recv Date: 960715  
Generator EPA ID: NJD055090815  
Trans1 EPA ID: NJD054126164  
Trans2 EPA ID: Not reported  
TSDf ID: NYD981182769  
Waste Code: D006 - CADMIUM 1.0 MG/L TCLP  
Quantity: 05500  
Units: G - Gallons (liquids only)\* (8.3 pounds)  
Number of Containers: 001  
Container Type: TT - Cargo tank, tank trucks  
Handling Method: R Material recovery of more than 75 percent of the total material.  
Specific Gravity: 100  
Year: 96  
Manifest Tracking Num: Not reported  
Import Ind: Not reported  
Export Ind: Not reported  
Discr Quantity Ind: Not reported  
Discr Type Ind: Not reported  
Discr Residue Ind: Not reported  
Discr Partial Reject Ind: Not reported  
Discr Full Reject Ind: Not reported  
Manifest Ref Num: Not reported  
Alt Fac RCRA Id: Not reported  
Alt Fac Sign Date: Not reported  
Mgmt Method Type Code: Not reported

Document ID: NYB8056431  
Manifest Status: Completed after the designated time period for a TSDf to get a copy to the DEC  
Trans1 State ID: S2265  
Trans2 State ID: Not reported  
Generator Ship Date: 960912  
Trans1 Recv Date: 960912  
Trans2 Recv Date: Not reported  
TSD Site Recv Date: 960912  
Part A Recv Date: 960925  
Part B Recv Date: 961007  
Generator EPA ID: NJD055090815  
Trans1 EPA ID: NJD054126164  
Trans2 EPA ID: Not reported  
TSDf ID: NYD981182769

Map ID  
Direction  
Distance  
Elevation

MAP FINDINGS

Site

Database(s)

EDR ID Number  
EPA ID Number

**R F E INDUSTRIES INC (Continued)**

**1000119392**

Waste Code: D002 - NON-LISTED CORROSIVE WASTES  
Quantity: 04500  
Units: G - Gallons (liquids only)\* (8.3 pounds)  
Number of Containers: 001  
Container Type: TT - Cargo tank, tank trucks  
Handling Method: R Material recovery of more than 75 percent of the total material.  
Specific Gravity: 100  
Year: 96  
Manifest Tracking Num: Not reported  
Import Ind: Not reported  
Export Ind: Not reported  
Discr Quantity Ind: Not reported  
Discr Type Ind: Not reported  
Discr Residue Ind: Not reported  
Discr Partial Reject Ind: Not reported  
Discr Full Reject Ind: Not reported  
Manifest Ref Num: Not reported  
Alt Fac RCRA Id: Not reported  
Alt Fac Sign Date: Not reported  
Mgmt Method Type Code: Not reported

Document ID: NYB7233327  
Manifest Status: Completed copy  
Trans1 State ID: T693KW  
Trans2 State ID: Not reported  
Generator Ship Date: 960521  
Trans1 Recv Date: 960521  
Trans2 Recv Date: Not reported  
TSD Site Recv Date: 960521  
Part A Recv Date: 960606  
Part B Recv Date: 960606  
Generator EPA ID: NJD055090815  
Trans1 EPA ID: NJD054126164  
Trans2 EPA ID: Not reported  
TSD ID: NYD981182769  
Waste Code: D002 - NON-LISTED CORROSIVE WASTES  
Quantity: 04926  
Units: G - Gallons (liquids only)\* (8.3 pounds)  
Number of Containers: 001  
Container Type: TT - Cargo tank, tank trucks  
Handling Method: R Material recovery of more than 75 percent of the total material.  
Specific Gravity: 100  
Year: 96  
Manifest Tracking Num: Not reported  
Import Ind: Not reported  
Export Ind: Not reported  
Discr Quantity Ind: Not reported  
Discr Type Ind: Not reported  
Discr Residue Ind: Not reported  
Discr Partial Reject Ind: Not reported  
Discr Full Reject Ind: Not reported  
Manifest Ref Num: Not reported  
Alt Fac RCRA Id: Not reported  
Alt Fac Sign Date: Not reported  
Mgmt Method Type Code: Not reported

Map ID  
Direction  
Distance  
Elevation

MAP FINDINGS

Site

Database(s)

EDR ID Number  
EPA ID Number

**R F E INDUSTRIES INC (Continued)**

**1000119392**

Document ID: NYB8073405  
Manifest Status: Completed after the designated time period for a TSDf to get a copy to the DEC  
Trans1 State ID: TAF8746  
Trans2 State ID: Not reported  
Generator Ship Date: 960619  
Trans1 Recv Date: 960619  
Trans2 Recv Date: Not reported  
TSD Site Recv Date: 960619  
Part A Recv Date: 960705  
Part B Recv Date: 960715  
Generator EPA ID: NJD055090815  
Trans1 EPA ID: NJD054126164  
Trans2 EPA ID: Not reported  
TSDf ID: NYD981182769  
Waste Code: D006 - CADMIUM 1.0 MG/L TCLP  
Quantity: 02046  
Units: G - Gallons (liquids only)\* (8.3 pounds)  
Number of Containers: 002  
Container Type: TT - Cargo tank, tank trucks  
Handling Method: R Material recovery of more than 75 percent of the total material.  
Specific Gravity: 100  
Year: 96  
Manifest Tracking Num: Not reported  
Import Ind: Not reported  
Export Ind: Not reported  
Discr Quantity Ind: Not reported  
Discr Type Ind: Not reported  
Discr Residue Ind: Not reported  
Discr Partial Reject Ind: Not reported  
Discr Full Reject Ind: Not reported  
Manifest Ref Num: Not reported  
Alt Fac RCRA Id: Not reported  
Alt Fac Sign Date: Not reported  
Mgmt Method Type Code: Not reported

Document ID: NYA4175324  
Manifest Status: Completed after the designated time period for a TSDf to get a copy to the DEC  
Trans1 State ID: V34410  
Trans2 State ID: Not reported  
Generator Ship Date: 860912  
Trans1 Recv Date: 860912  
Trans2 Recv Date: Not reported  
TSD Site Recv Date: 860912  
Part A Recv Date: 861010  
Part B Recv Date: 860926  
Generator EPA ID: NJD055090815  
Trans1 EPA ID: NYD000691949  
Trans2 EPA ID: Not reported  
TSDf ID: NYD000691949  
Waste Code: P030 - CYANIDES N.O.S.  
Quantity: 04681  
Units: G - Gallons (liquids only)\* (8.3 pounds)  
Number of Containers: 001  
Container Type: TT - Cargo tank, tank trucks  
Handling Method: T Chemical, physical, or biological treatment.  
Specific Gravity: 100

Map ID  
Direction  
Distance  
Elevation

MAP FINDINGS

Site

Database(s)

EDR ID Number  
EPA ID Number

**R F E INDUSTRIES INC (Continued)**

**1000119392**

Year: 86  
Manifest Tracking Num: Not reported  
Import Ind: Not reported  
Export Ind: Not reported  
Discr Quantity Ind: Not reported  
Discr Type Ind: Not reported  
Discr Residue Ind: Not reported  
Discr Partial Reject Ind: Not reported  
Discr Full Reject Ind: Not reported  
Manifest Ref Num: Not reported  
Alt Fac RCRA Id: Not reported  
Alt Fac Sign Date: Not reported  
Mgmt Method Type Code: Not reported

**MANIFEST:**

GEN Cert Date: 11/6/2001  
Transporter Recpt Date: Not reported  
Number Of Containers: 0  
Container Type: Not reported  
Waste Code1: D011  
Waste Code2: D003  
Waste Code3: Not reported  
Comment: Not reported  
Fee Exempt Code: Not reported  
TSDf Name: Not reported  
TSDf ID: RID043757608  
TSDf Date: Not reported  
Date Imported: 11/28/2001 11:47:22 AM  
Transporter 2 Name: Not reported  
Transporter 2 ID: Not reported  
Manifest Docket Number: Not reported  
Waste Description: Not reported  
Quantity: Not reported  
WT/Vol Units: Not reported  
Item Number: Not reported  
Transporter Name: Not reported  
Transporter EPA ID: Not reported  
GEN Cert Date: Not reported  
Transporter Recpt Date: Not reported  
Transporter 2 Recpt Date: Not reported  
TSDf Recpt Date: Not reported  
EPA ID: Not reported  
Transporter 2 ID: Not reported

AC157  
NE  
1/4-1/2  
0.271 mi.  
1433 ft.

**JERSEY CITY MEDICAL CENTER**  
**355 GRAND ST**  
**JERSEY CITY, NJ 07302**  
**Site 1 of 2 in cluster AC**

**UST U003947799**  
**N/A**

**Relative:**  
**Higher**

UST:  
Facility ID: 208865  
Owner Name: THOMAS V MACEWEN  
Organization: JERSEY CITY MEDICAL CENTER  
Contact Type(UST Reg): Facility Operator  
Contact Address (UST Reg): 355 GRAND ST

**Actual:**  
**8 ft.**



Map ID  
Direction  
Distance  
Elevation

MAP FINDINGS

Site

Database(s)

EDR ID Number  
EPA ID Number

**JERSEY CITY MEDICAL CENTER (Continued)**

**U003947799**

Contact Address 2 (UST Reg): Not reported  
Conact City,St,Zip (UST Reg): Jersey City, NJ 07302  
Owner Name: THOMAS V MACEWEN  
Organization: JERSEY CITY MEDICAL CENTER  
Contact Type(UST Reg): Tank Owner  
Contact Address (UST Reg): 355 GRAND ST  
Contact Address 2 (UST Reg): Not reported  
Conact City,St,Zip (UST Reg): Jersey City, NJ 07302

Tank Id: TANK-2  
Tank Number: 0001  
Tank Contents: Heating Oil (No. 2)  
Tank Size: 2000  
Install Date: 1/1/1944  
Tank Compliance: No  
**Tank Status: Removed**  
Overfill: Not reported  
Tank Status Date: 7/14/2003  
Compliance Monitoring?: No  
Overfill Protection: Not reported  
Spill Containment: Not reported  
Tank Wellhead Protection: Not reported

**TANK MONITOR DATA:**

Monitor Tank / Pipe: Tank  
Monitor Type: None  
Monitor Tank / Pipe: Pipe  
Monitor Type: None

**TANK DETAIL:**

Tankpipe Tank / Pipe: Tank  
Tankpipe Construction Type: Bare steel  
Tankpipe Tank / Pipe: Pipe  
Tankpipe Construction Type: Bare steel

Tank Id: TANK-3  
Tank Number: 0002  
Tank Contents: Heating Oil (No. 2)  
Tank Size: 2000  
Install Date: 1/1/1944  
Tank Compliance: No  
**Tank Status: Removed**  
Overfill: Not reported  
Tank Status Date: 7/14/2003  
Compliance Monitoring?: No  
Overfill Protection: Not reported  
Spill Containment: Not reported  
Tank Wellhead Protection: Not reported

**TANK MONITOR DATA:**

Monitor Tank / Pipe: Tank  
Monitor Type: None  
Monitor Tank / Pipe: Pipe  
Monitor Type: None

**TANK DETAIL:**

Tankpipe Tank / Pipe: Tank  
Tankpipe Construction Type: Bare steel  
Tankpipe Tank / Pipe: Pipe

Map ID  
Direction  
Distance  
Elevation

MAP FINDINGS

Site

Database(s)

EDR ID Number  
EPA ID Number

**JERSEY CITY MEDICAL CENTER (Continued)**

**U003947799**

Tankpipe Construction Type: Bare steel

**AC158**  
**NE**  
**1/4-1/2**  
**0.271 mi.**  
**1433 ft.**

**JERSEY CITY MEDICAL CENTER**  
**355 GRAND ST**  
**JERSEY CITY, NJ 07302**

**RCRA-SQG 1010324731**  
**NJR000065847**

**Site 2 of 2 in cluster AC**

**Relative:**  
**Higher**

**RCRA-SQG:**

Date form received by agency: 04/11/2007

Facility name: JERSEY CITY MEDICAL CENTER

Facility address: 355 GRAND ST  
JERSEY CITY, NJ 07302

EPA ID: NJR000065847

Mailing address: GRAND ST  
JERSEY CITY, NJ 07302

Contact: KEVIN MCQUILLAN

Contact address: GRAND ST  
JERSEY CITY, NJ 07302

Contact country: US

Contact telephone: (201) 915-2000

Telephone ext.: 2540

Contact email: KMCQUILLAN

EPA Region: 02

Land type: Private

Classification: Small Small Quantity Generator

Description: Handler: generates more than 100 and less than 1000 kg of hazardous waste during any calendar month and accumulates less than 6000 kg of hazardous waste at any time; or generates 100 kg or less of hazardous waste during any calendar month, and accumulates more than 1000 kg of hazardous waste at any time

**Owner/Operator Summary:**

Owner/operator name: JERSEY CITY MEDICAL CENTER

Owner/operator address: Not reported  
Not reported

Owner/operator country: Not reported

Owner/operator telephone: Not reported

Legal status: Private

Owner/Operator Type: Owner

Owner/Op start date: 05/16/2004

Owner/Op end date: Not reported

Owner/operator name: JERSEY CITY MEDICAL CENTER

Owner/operator address: Not reported  
Not reported

Owner/operator country: Not reported

Owner/operator telephone: Not reported

Legal status: Private

Owner/Operator Type: Operator

Owner/Op start date: 05/16/2004

Owner/Op end date: Not reported

**Handler Activities Summary:**

U.S. importer of hazardous waste: No

Mixed waste (haz. and radioactive): No

Recycler of hazardous waste: No

Map ID  
Direction  
Distance  
Elevation

MAP FINDINGS

Site

Database(s)

EDR ID Number  
EPA ID Number

**JERSEY CITY MEDICAL CENTER (Continued)**

**1010324731**

Transporter of hazardous waste: No  
Treater, storer or disposer of HW: No  
Underground injection activity: No  
On-site burner exemption: No  
Furnace exemption: No  
Used oil fuel burner: No  
Used oil processor: No  
User oil refiner: No  
Used oil fuel marketer to burner: No  
Used oil Specification marketer: No  
Used oil transfer facility: No  
Used oil transporter: No  
Off-site waste receiver: Commercial status unknown

Historical Generators:

Date form received by agency: 04/10/2007  
Facility name: JERSEY CITY MEDICAL CENTER  
Classification: Small Quantity Generator

Date form received by agency: 04/10/2007  
Facility name: JERSEY CITY MEDICAL CENTER  
Classification: Small Quantity Generator

Hazardous Waste Summary:

Waste code: D001  
Waste name: IGNITABLE HAZARDOUS WASTES ARE THOSE WASTES WHICH HAVE A FLASHPOINT OF LESS THAN 140 DEGREES FAHRENHEIT AS DETERMINED BY A PENSKEY-MARTENS CLOSED CUP FLASH POINT TESTER. ANOTHER METHOD OF DETERMINING THE FLASH POINT OF A WASTE IS TO REVIEW THE MATERIAL SAFETY DATA SHEET, WHICH CAN BE OBTAINED FROM THE MANUFACTURER OR DISTRIBUTOR OF THE MATERIAL. LACQUER THINNER IS AN EXAMPLE OF A COMMONLY USED SOLVENT WHICH WOULD BE CONSIDERED AS IGNITABLE HAZARDOUS WASTE.

Waste code: D002  
Waste name: A WASTE WHICH HAS A PH OF LESS THAN 2 OR GREATER THAN 12.5 IS CONSIDERED TO BE A CORROSIVE HAZARDOUS WASTE. SODIUM HYDROXIDE, A CAUSTIC SOLUTION WITH A HIGH PH, IS OFTEN USED BY INDUSTRIES TO CLEAN OR DEGREASE PARTS. HYDROCHLORIC ACID, A SOLUTION WITH A LOW PH, IS USED BY MANY INDUSTRIES TO CLEAN METAL PARTS PRIOR TO PAINTING. WHEN THESE CAUSTIC OR ACID SOLUTIONS BECOME CONTAMINATED AND MUST BE DISPOSED, THE WASTE WOULD BE A CORROSIVE HAZARDOUS WASTE.

Waste code: U010  
Waste name: AZIRINO[2',3':3,4]PYRROLO[1,2-A]INDOLE-4,7-DIONE, 6-AMINO-8-[[[(AMINOCARBONYL)OXY]METHYL]-1,1A,2,8,8A,8B-HEXAHYDRO-8A-METHOXY-5-METHYL-, [1AS-(1AALPHA, 8BETA,8AALPHA,8BALPHA)]-

Waste code: U058  
Waste name: CYCLOPHOSPHAMIDE

Facility Has Received Notices of Violations:

Regulation violated: Not reported  
Area of violation: Generators - Pre-transport  
Date violation determined: 03/26/2007  
Date achieved compliance: 05/08/2007

Map ID  
Direction  
Distance  
Elevation

MAP FINDINGS

Site

Database(s)

EDR ID Number  
EPA ID Number

**JERSEY CITY MEDICAL CENTER (Continued)**

**1010324731**

Violation lead agency: State  
Enforcement action: WRITTEN INFORMAL  
Enforcement action date: 04/02/2007  
Enf. disposition status: Not reported  
Enf. disp. status date: Not reported  
Enforcement lead agency: State  
Proposed penalty amount: Not reported  
Final penalty amount: Not reported  
Paid penalty amount: Not reported

Regulation violated: Not reported  
Area of violation: Generators - General  
Date violation determined: 03/26/2007  
Date achieved compliance: 05/10/2007  
Violation lead agency: State  
Enforcement action: WRITTEN INFORMAL  
Enforcement action date: 04/02/2007  
Enf. disposition status: Not reported  
Enf. disp. status date: Not reported  
Enforcement lead agency: State  
Proposed penalty amount: Not reported  
Final penalty amount: Not reported  
Paid penalty amount: Not reported

Regulation violated: Not reported  
Area of violation: Universal Waste - Small Quantity Handlers  
Date violation determined: 03/26/2007  
Date achieved compliance: 05/03/2007  
Violation lead agency: State  
Enforcement action: INITIAL 3008(A) COMPLIANCE  
Enforcement action date: 07/26/2007  
Enf. disposition status: Not reported  
Enf. disp. status date: Not reported  
Enforcement lead agency: State  
Proposed penalty amount: 14000  
Final penalty amount: Not reported  
Paid penalty amount: Not reported

Regulation violated: Not reported  
Area of violation: Generators - General  
Date violation determined: 03/26/2007  
Date achieved compliance: 05/10/2007  
Violation lead agency: State  
Enforcement action: INITIAL 3008(A) COMPLIANCE  
Enforcement action date: 07/26/2007  
Enf. disposition status: Not reported  
Enf. disp. status date: Not reported  
Enforcement lead agency: State  
Proposed penalty amount: 14000  
Final penalty amount: Not reported  
Paid penalty amount: Not reported

Regulation violated: Not reported  
Area of violation: Universal Waste - Small Quantity Handlers  
Date violation determined: 03/26/2007  
Date achieved compliance: 05/03/2007  
Violation lead agency: State

Map ID  
Direction  
Distance  
Elevation

MAP FINDINGS

Site

Database(s)

EDR ID Number  
EPA ID Number

**JERSEY CITY MEDICAL CENTER (Continued)**

**1010324731**

Enforcement action: WRITTEN INFORMAL  
Enforcement action date: 04/02/2007  
Enf. disposition status: Not reported  
Enf. disp. status date: Not reported  
Enforcement lead agency: State  
Proposed penalty amount: Not reported  
Final penalty amount: Not reported  
Paid penalty amount: Not reported

Regulation violated: Not reported  
Area of violation: Generators - Pre-transport  
Date violation determined: 03/26/2007  
Date achieved compliance: 05/08/2007  
Violation lead agency: State  
Enforcement action: INITIAL 3008(A) COMPLIANCE  
Enforcement action date: 07/26/2007  
Enf. disposition status: Not reported  
Enf. disp. status date: Not reported  
Enforcement lead agency: State  
Proposed penalty amount: 14000  
Final penalty amount: Not reported  
Paid penalty amount: Not reported

Evaluation Action Summary:  
Evaluation date: 06/18/2007  
Evaluation: NON-FINANCIAL RECORD REVIEW  
Area of violation: Not reported  
Date achieved compliance: Not reported  
Evaluation lead agency: State

Evaluation date: 03/26/2007  
Evaluation: COMPLIANCE EVALUATION INSPECTION ON-SITE  
Area of violation: Universal Waste - Small Quantity Handlers  
Date achieved compliance: 05/03/2007  
Evaluation lead agency: State

Evaluation date: 03/26/2007  
Evaluation: COMPLIANCE EVALUATION INSPECTION ON-SITE  
Area of violation: Generators - Pre-transport  
Date achieved compliance: 05/08/2007  
Evaluation lead agency: State

Evaluation date: 03/26/2007  
Evaluation: COMPLIANCE EVALUATION INSPECTION ON-SITE  
Area of violation: Generators - General  
Date achieved compliance: 05/10/2007  
Evaluation lead agency: State

AD159  
West  
1/4-1/2  
0.272 mi.  
1435 ft.

**ASSUMPTION ALL SAINTS SCHOOL**  
**301 WHITON STREET**  
**JERSEY CITY, NJ**  
**Site 1 of 2 in cluster AD**

**HIST LUST** **S104385116**  
**N/A**

Relative:  
Higher

LUST HIST:  
Case ID: Not reported  
Lead Program Assigned: Bureau of Field Operations - Initial Notice Section  
Facility Status: **Site Issued Letter of No Further Action for Area(s) Of Concern**

Actual:  
13 ft.

Map ID  
Direction  
Distance  
Elevation

MAP FINDINGS

Site

Database(s)

EDR ID Number  
EPA ID Number

**ASSUMPTION ALL SAINTS SCHOOL (Continued)**

**S104385116**

UST ID: 0206697  
TMS Number: N00-0069  
Remedial Level: Site has 1 area of concern with 1 media of concern.  
Case Manager: Robert Posey  
Facility Phone: (609) 777-1911  
No Further Action: 2/23/2001 0:00:00  
RAW Approved: Not reported  
CEA: Not reported  
Date CEA Lifted: Not reported  
Dead Notice: Not reported

**AD160**  
**West**  
**1/4-1/2**  
**0.272 mi.**  
**1435 ft.**

**ASSUMPTION ALL SAINTS SCHOOL**  
**301 WHITON ST**  
**JERSEY CITY, NJ 07306**  
**Site 2 of 2 in cluster AD**

**UST U000372120**  
**HIST HWS N/A**

**Relative:**  
**Higher**

UST:  
Facility ID: 020669  
Owner Name: Not Identified Not Identified  
Organization: Not Identified  
Contact Type(UST Reg): Facility Operator  
Contact Address (UST Reg): Not reported  
Contact Address 2 (UST Reg): Not reported  
Contact City,St,Zip (UST Reg): Not reported  
Owner Name: SISTER MARY LOU HAYDEN  
Organization: ASSUMPTION ALL SAINTS SCHOOL  
Contact Type(UST Reg): Tank Owner  
Contact Address (UST Reg): 301 WHITON ST  
Contact Address 2 (UST Reg): Not reported  
Contact City,St,Zip (UST Reg): Jersey City, NJ 07306

**Actual:**  
**13 ft.**

Tank Id: TANK-1  
Tank Number: 0001  
Tank Contents: Heating Oil (No. 2)  
Tank Size: 5000  
Install Date: 1/1/1944  
Tank Compliance: No  
**Tank Status: Abandoned in Place**  
Overfill: No  
Tank Status Date: 4/4/2000  
Compliance Monitoring?: No  
Overfill Protection: No  
Spill Containment: No  
Tank Wellhead Protection: Not reported

TANK MONITOR DATA:  
Monitor Tank / Pipe: Tank  
Monitor Type: None  
Monitor Tank / Pipe: Pipe  
Monitor Type: None

TANK DETAIL:  
Tankpipe Tank / Pipe: Pipe  
Tankpipe Construction Type: Bare steel  
Tankpipe Tank / Pipe: Tank  
Tankpipe Construction Type: Bare steel

Map ID  
Direction  
Distance  
Elevation

MAP FINDINGS

Site

Database(s)

EDR ID Number  
EPA ID Number

**ASSUMPTION ALL SAINTS SCHOOL (Continued)**

**U000372120**

HIST SHWS:

**Case Status:** Active  
**Status Date:** 8/11/2005  
**Case ID:** 020669  
**Contact:** Bureau of Case Management  
**Sub Section Label:** A: Sites with On-Site Sources of Contamination  
**Site Municipality:** 0906  
**Remedial Level Code:** U  
**Classification exception area dt:** None  
**Classification exception area dt:** Not reported  
**Deed Notice Status:** None  
**Deed Notice Date:** Not reported  
**Engineering Control Status:** None  
**Engineering Control Date:** Not reported  
**National Priorities List Status:** Not reported  
**National Priorities List Date:** Not reported  
**X Coordinate:** Not reported  
**Y Coordinate:** Not reported  
**Coordinate System:** Not reported

**AE161**  
**SSW**  
**1/4-1/2**  
**0.280 mi.**  
**1480 ft.**

**JERSEY CITY SEWERAGE AUTH EAST SIDE PUMP**  
**COMMUNIPAW AVE & PHILLIPS ST**  
**JERSEY CITY, NJ 07305**

**RCRA-NonGen** **1001232867**  
**NJR000022434**

**Site 1 of 4 in cluster AE**

**Relative:**  
**Higher**

**RCRA-NonGen:**  
**Date form received by agency:** 01/01/2007  
**Facility name:** JERSEY CITY SEWERAGE AUTH EAST SIDE PUMP  
**Facility address:** COMMUNIPAW AVE & PHILLIPS ST  
SW CORNER - EAST SIDE PUMP STA  
JERSEY CITY, NJ 07305  
**EPA ID:** NJR000022434  
**Mailing address:** RTE 440  
JERSEY CITY, NJ 07305  
**Contact:** Not reported  
**Contact address:** RTE 440  
JERSEY CITY, NJ 07305  
**Contact country:** US  
**Contact telephone:** Not reported  
**Contact email:** Not reported  
**EPA Region:** 02  
**Classification:** Non-Generator  
**Description:** Handler: Non-Generators do not presently generate hazardous waste

**Actual:**  
**8 ft.**

**Owner/Operator Summary:**

**Owner/operator name:** JERSEY CITY SEWERAGE AUTH  
**Owner/operator address:** 555 RTE 440  
JERSEY CITY, NJ 07305  
**Owner/operator country:** US  
**Owner/operator telephone:** (201) 432-1150  
**Legal status:** Municipal  
**Owner/Operator Type:** Owner  
**Owner/Op start date:** Not reported  
**Owner/Op end date:** Not reported

**Owner/operator name:** JERSEY CITY SEWERAGE AUTH

Map ID  
Direction  
Distance  
Elevation

MAP FINDINGS

Site

Database(s)

EDR ID Number  
EPA ID Number

**JERSEY CITY SEWERAGE AUTH EAST SIDE PUMP (Continued)**

**1001232867**

Owner/operator address: 555 RTE 440  
JERSEY CITY, NJ 07305  
Owner/operator country: US  
Owner/operator telephone: (201) 432-1150  
Legal status: Municipal  
Owner/Operator Type: Operator  
Owner/Op start date: Not reported  
Owner/Op end date: Not reported

Handler Activities Summary:

U.S. importer of hazardous waste: Unknown  
Mixed waste (haz. and radioactive): Unknown  
Recycler of hazardous waste: No  
Transporter of hazardous waste: Unknown  
Treater, storer or disposer of HW: No  
Underground injection activity: No  
On-site burner exemption: Unknown  
Furnace exemption: Unknown  
Used oil fuel burner: No  
Used oil processor: No  
Used oil refiner: No  
Used oil fuel marketer to burner: No  
Used oil Specification marketer: No  
Used oil transfer facility: No  
Used oil transporter: No  
Off-site waste receiver: Commercial status unknown

Historical Generators:

Date form received by agency: 01/01/2006  
Facility name: JERSEY CITY SEWERAGE AUTH EAST SIDE PUMP  
Classification: Not a generator, verified

Date form received by agency: 12/15/1997  
Facility name: JERSEY CITY SEWERAGE AUTH EAST SIDE PUMP  
Classification: Conditionally Exempt Small Quantity Generator

Violation Status: No violations found

**AF162** JERSEY CITY HOUSING AUTH, WOODWARD HOMES  
**WNW** 306-356 WOODWARD ST  
**1/4-1/2** JERSEY CITY, NJ 07304  
**0.288 mi.**  
**1519 ft.** Site 1 of 2 in cluster AF

**NJ Release** S106591858  
**VCP** N/A  
**HIST HWS**

**Relative:**  
**Higher**

NJ Release:  
Facility ID: 72444  
Date Received: 9/26/2003  
Operator: Not reported  
Incident Type: MOA  
Location: Not reported  
Other Location: Not reported  
Contact Name: Not reported  
Caller Name: Not reported  
Caller Title: Not reported  
Caller Address: Not reported  
Caller City, St, Zip: Not reported  
Caller Telephone: Not reported  
Facility Phone: Not reported

Case Number: 03-09-26-0148-18  
Nature of Incident: Not reported  
Incident Location: WOODWARD HOMES PARCEL

**Actual:**  
**9 ft.**



Map ID  
Direction  
Distance  
Elevation

MAP FINDINGS

Site

Database(s)

EDR ID Number  
EPA ID Number

**JERSEY CITY HOUSING AUTH,WOODWARD HOMES (Continued)**

**S106591858**

Incident Date:	9/26/2003	Incident Time:	Not reported
Substance(s):	Not reported		
Substance Type:	Not reported	Substance Identity:	Not reported
CAS Number:	Not reported	A310 Letter:	Not reported
TCPA Chemical:	Not reported	Hazrds Material:	Not reported
COMU:	Not reported	Ref. Code:	Not reported
Amnt Released:	Not reported	Contained:	Not reported
Release Type:	Not reported	Release VE:	Not reported
Injuries:	Not reported		
Public Exposure:	Not reported	Facility Evacuation:	Not reported
Police at Scene:	Not reported	Firemen at Scene:	Not reported
Contamination of:	Not reported	Receiving Water:	Not reported
Status at Spill:	Not reported		
NJ Spill Date:	Not reported	NJ Spill Time:	Not reported
NJ Spill Name:	Not reported	NJ Spill Title:	Not reported
NJ Spill Phone:	Not reported		
Other Date:	Not reported	Other Time:	Not reported
Other Name:	Not reported	Other Title:	Not reported
Other Telephone:	Not reported		
Public Evacuation:	Not reported		
Assistance Requested:	Not reported		
Wind Direction/Speed:	Not reported		
Local Municipality Notified:	Not reported		
Local Municipality Name:	Not reported		
Local Municipality Title:	Not reported		
Local Municipality Telephone:	Not reported		
Local Municipality Date:	Not reported		
Local Municipality Time:	Not reported		
Incident Description:	Not reported		
Incident Name:	Not reported		
Incident Referred To:	Not reported		
Incident Region:	Not reported		
Incident Telephone:	Not reported		
Incident Date:	Not reported		
Incident time:	Not reported		
Incident ITM:	Not reported		
Comments:	Not reported		
Date A310 Letter Printed:	Not reported		
Date Local Authority Was Notified:	Not reported		
Date Updated:	Not reported		
Date Report Faxed to Local Authority:	Not reported		
Local Authority Notification Date:	Not reported		
Rep Receive Date:	9/26/2003		
Reporter Type:	Other		
Reporter Name:	REDACTED		
Reporter Title:	Not reported		
Reporter Org:	BFO-INCA		
Reporter Address:	Not reported		
Reporter City,St,Zip:	Not reported		
Reporter County:	Not reported		
Incident Status:	Terminated		
Incident Category:	Other		
Incident Source:	Not reported		
Incident Address:	Not reported		
Incident Address 2:	Not reported		
Incident City,St,Zip:	Not reported		
Incident County:	Not reported		

Map ID  
Direction  
Distance  
Elevation

MAP FINDINGS

Site

Database(s)

EDR ID Number  
EPA ID Number

**JERSEY CITY HOUSING AUTH,WOODWARD HOMES (Continued)**

**S106591858**

DEP Requested: Not reported  
Confidential: Not reported  
Notify Type: Not reported  
Road Closed: Not reported  
Direction: Not reported  
Responsible Party: Not reported  
Responsible Party Name: Not reported  
Responsible Party Contact: Not reported  
Responsible Party Title: Not reported  
Responsible Party Phone: Not reported  
Responsible Party Street: Not reported  
Responsible Party County: Not reported  
Responsible Party City,St,Zip: Not reported  
Memo. Of Understanding: Not reported  
Drill/trng Exercise: Not reported  
Hazardous: Not reported

VCP:

Incident Number: 03-09-26-0148-18  
MOA Execution Date: 10/15/2003  
Type Of Vcp File: HISTORICAL  
Pi Number: Not reported  
Case Type(Case Type): Not reported  
Case Contact: Department Not reported  
Case Contact Name: Not reported  
Case Contact: Organization Jersey City Housing Authority  
Case Contact: Address: Line1 Not reported  
Case Contact: Address: Line2 Not reported  
Case Contact: Address: Line3 Not reported  
Case Contact City,St,Zip: Not reported

HIST SHWS:

**Case Status: Active**  
Status Date: 9/27/2005  
Case ID: 213893  
Contact: Bureau of Field Operations - Northern  
Sub Section Label: A: Sites with On-Site Sources of Contamination  
Site Municipality: 0906  
Remedial Level Code: C1  
Classification exception area dt: None  
Classification exception area dt: Not reported  
Deed Notice Status: None  
Deed Notice Date: Not reported  
Engineering Control Status: None  
Engineering Control Date: Not reported  
National Priorities List Status: Not reported  
National Priorities List Date: Not reported  
X Coordinate: 613968.43999999994  
Y Coordinate: 685961.30000000005  
Coordinate System: NJ State Plane (NAD83) - USFEET

MAP FINDINGS

Map ID			EDR ID Number
Direction			EPA ID Number
Distance			
Elevation	Site	Database(s)	

<b>Z163</b>	<b>300 WHITON STREET</b>	<b>SHWS</b>	<b>1010554905</b>
<b>West</b>	<b>300 WHITON ST</b>	<b>FINDS</b>	<b>N/A</b>
<b>1/4-1/2</b>	<b>JERSEY CITY, NJ 07304</b>		
<b>0.290 mi.</b>			
<b>1532 ft.</b>	<b>Site 2 of 3 in cluster Z</b>		

<b>Relative:</b>	SHWS:		
<b>Higher</b>	Site ID:	224717	
	Status:	CLOSED	
<b>Actual:</b>	Home Owner:	Yes	
<b>15 ft.</b>	PI Number:	Not reported	
	X Coord Site:	Not reported	
	X Coord PI:	Not reported	
	Y Coord Site:	Not reported	
	Y Coord PI:	Not reported	

**FINDS:**

Registry ID: 110032548982

Environmental Interest/Information System  
 NJ-NJEMS (New Jersey - New Jersey Environmental Management System).  
 The Department of Environmental Protection (NJDEP) manages large  
 databases of environmental information in this integrated system.

<b>Z164</b>	<b>300 WHITON STREET</b>	<b>VCP</b>	<b>S108254452</b>
<b>West</b>	<b>300 WHITON ST</b>		<b>N/A</b>
<b>1/4-1/2</b>	<b>JERSEY CITY, NJ 07304</b>		
<b>0.290 mi.</b>			
<b>1532 ft.</b>	<b>Site 3 of 3 in cluster Z</b>		

<b>Relative:</b>	VCP:		
<b>Higher</b>	Incident Number:	06-03-16-1105-23	
	MOA Execution Date:	8/10/2006	
<b>Actual:</b>	Type Of Vcp File:	CURRENT	
<b>15 ft.</b>	PI Number:	293336	
	Case Type(Case Type):	MOA	
	Case Contact: Department	Not reported	
	Case Contact Name:	ABRAHAM RUSSELL	
	Case Contact: Organization	Not reported	
	Case Contact: Address: Line1	300 WHITON ST	
	Case Contact: Address: Line2	Not reported	
	Case Contact: Address: Line3	Not reported	
	Case Contact City,St,Zip:	Jersey City, NJ 07304	

<b>AF165</b>	<b>WOODWARD STREET</b>	<b>CHROME</b>	<b>S105153093</b>
<b>WNW</b>	<b>299-301 WOODWARD STREET</b>		<b>N/A</b>
<b>1/4-1/2</b>	<b>JERSEY CITY, NJ</b>		
<b>0.292 mi.</b>			
<b>1543 ft.</b>	<b>Site 2 of 2 in cluster AF</b>		

<b>Relative:</b>	NJ CHROME:		
<b>Higher</b>	Facility Id:	22	
	Resp Party:	PPG	
<b>Actual:</b>	Status:	No Further Action	
<b>9 ft.</b>			

MAP FINDINGS

Map ID			EDR ID Number
Direction			EPA ID Number
Distance			
Elevation	Site	Database(s)	

<b>AB166</b> <b>ENE</b> <b>1/4-1/2</b> <b>0.293 mi.</b> <b>1546 ft.</b>	<b>LIBERTY HARBOR NORTH</b> <b>86 CANAL ST</b> <b>JERSEY CITY, NJ 07302</b>  <b>Site 3 of 3 in cluster AB</b>	<b>UST</b>	<b>U003993800</b> <b>N/A</b>
---	---	------------	---------------------------------

<b>Relative:</b> <b>Lower</b>  <b>Actual:</b> <b>6 ft.</b>	<b>UST:</b> Facility ID: 247644 Owner Name: JEFF ZAK Organization: LIBERTY HARBOR NORTH Contact Type(UST Reg): Tank Owner Contact Address (UST Reg): 86 CANAL ST Contact Address 2 (UST Reg): Not reported Contact City, St, Zip (UST Reg): Jersey City, NJ 07302 Owner Name: JEFF ZAK Organization: LIBERTY HARBOR NORTH Contact Type(UST Reg): Facility Operator Contact Address (UST Reg): 86 CANAL ST Contact Address 2 (UST Reg): Not reported Contact City, St, Zip (UST Reg): Jersey City, NJ 07302
--	---

Tank Id:	TANK-1
Tank Number:	0001
Tank Contents:	Leaded Gasoline
Tank Size:	1000
Install Date:	1/1/1970
Tank Compliance:	No
<b>Tank Status:</b>	<b>Removed</b>
Overfill:	Not reported
Tank Status Date:	4/4/2005
Compliance Monitoring?:	No
Overfill Protection:	Not reported
Spill Containment:	Not reported
Tank Wellhead Protection:	Not reported

<b>TANK MONITOR DATA:</b>	
Monitor Tank / Pipe:	Pipe
Monitor Type:	None
Monitor Tank / Pipe:	Tank
Monitor Type:	None

<b>TANK DETAIL:</b>	
Tankpipe Tank / Pipe:	Pipe
Tankpipe Construction Type:	Bare steel
Tankpipe Tank / Pipe:	Tank
Tankpipe Construction Type:	Bare steel

<b>167</b> <b>North</b> <b>1/4-1/2</b> <b>0.295 mi.</b> <b>1558 ft.</b>	<b>ACME SANITATION CORP</b> <b>7 BROOK ST</b> <b>JERSEY CITY, NJ 07302</b>	<b>FINDS</b>	<b>1000445673</b> <b>RCRA-NonGen NJD986588523</b>
---	--	--------------	--

<b>Relative:</b> <b>Higher</b>  <b>Actual:</b> <b>10 ft.</b>	<b>FINDS:</b>  Registry ID: 110004218310  Environmental Interest/Information System NJ-NJEMS (New Jersey - New Jersey Environmental Management System). The Department of Environmental Protection (NJDEP) manages large databases of environmental information in this integrated system.
--	---

Map ID  
Direction  
Distance  
Elevation

MAP FINDINGS

Site

Database(s)

EDR ID Number  
EPA ID Number

**ACME SANITATION CORP (Continued)**

**1000445673**

RCRAInfo is a national information system that supports the Resource Conservation and Recovery Act (RCRA) program through the tracking of events and activities related to facilities that generate, transport, and treat, store, or dispose of hazardous waste. RCRAInfo allows RCRA program staff to track the notification, permit, compliance, and corrective action activities required under RCRA.

RCRA-NonGen:

Date form received by agency: 01/01/2007  
Facility name: ACME SANITATION  
Facility address: 7 BROOK ST  
JERSEY CITY, NJ 073024206  
EPA ID: NJD986588523  
Mailing address: BROOK ST  
JERSEY CITY, NJ 07302  
Contact: Not reported  
Contact address: BROOK ST  
JERSEY CITY, NJ 07302  
Contact country: US  
Contact telephone: Not reported  
Contact email: Not reported  
EPA Region: 02  
Classification: Non-Generator  
Description: Handler: Non-Generators do not presently generate hazardous waste

Owner/Operator Summary:

Owner/operator name: JOE SPAGNA  
Owner/operator address: NOT REQUIRED  
NOT REQUIRED, WY 99999  
Owner/operator country: US  
Owner/operator telephone: (212) 555-1212  
Legal status: Private  
Owner/Operator Type: Operator  
Owner/Op start date: Not reported  
Owner/Op end date: Not reported  
  
Owner/operator name: JOE SPAGNA  
Owner/operator address: NOT REQUIRED  
NOT REQUIRED, WY 99999  
Owner/operator country: US  
Owner/operator telephone: (212) 555-1212  
Legal status: Private  
Owner/Operator Type: Owner  
Owner/Op start date: Not reported  
Owner/Op end date: Not reported

Handler Activities Summary:

U.S. importer of hazardous waste: Unknown  
Mixed waste (haz. and radioactive): Unknown  
Recycler of hazardous waste: No  
Transporter of hazardous waste: Unknown  
Treater, storer or disposer of HW: No  
Underground injection activity: No  
On-site burner exemption: Unknown  
Furnace exemption: Unknown

Map ID  
Direction  
Distance  
Elevation

MAP FINDINGS

Site

Database(s)

EDR ID Number  
EPA ID Number

**ACME SANITATION CORP (Continued)**

**1000445673**

Used oil fuel burner: No  
Used oil processor: No  
User oil refiner: No  
Used oil fuel marketer to burner: No  
Used oil Specification marketer: No  
Used oil transfer facility: No  
Used oil transporter: No  
Off-site waste receiver: Commercial status unknown

Historical Generators:

Date form received by agency: 01/01/2006  
Facility name: ACME SANITATION  
Classification: Not a generator, verified

Date form received by agency: 08/13/1990  
Facility name: ACME SANITATION  
Classification: Large Quantity Generator

Violation Status: No violations found

**AG168**  
West  
1/4-1/2  
0.303 mi.  
1601 ft.

**ASSUMPTION SCHOOL**  
**344 PACIFIC AVE**  
**JERSEY CITY, NJ**  
**Site 1 of 7 in cluster AG**

**HIST LUST S104394674**  
**N/A**

**Relative:**  
**Higher**

LUST HIST:  
Case ID: 99-07-27-1345-52  
Lead Program Assigned: Bureau of Field Operations - Initial Notice Section  
**Facility Status: Case Awaiting Assignment**  
UST ID: 0168212  
TMS Number: Not reported  
Remedial Level: Not reported  
Case Manager: Not reported  
Facility Phone: Not reported  
No Further Action: Not reported  
RAW Approved: Not reported  
CEA: Not reported  
Date CEA Lifted: Not reported  
Dead Notice: Not reported

**Actual:**  
**11 ft.**

**AG169**  
West  
1/4-1/2  
0.303 mi.  
1601 ft.

**CHURCH OF THE ASSUMPTION/ALL SAINTS**  
**344 PACIFIC AVE**  
**JERSEY CITY, NJ 07304**  
**Site 2 of 7 in cluster AG**

**SHWS U000365326**  
**UST N/A**  
**BROWNFIELDS**

**Relative:**  
**Higher**

SHWS:  
Site ID: 48046  
Status: ACTIVE  
Home Owner: No  
PI Number: 16821  
X Coord Site: 613782  
X Coord PI: 613782  
Y Coord Site: 684742  
Y Coord PI: 684742

**Actual:**  
**11 ft.**

Map ID  
Direction  
Distance  
Elevation

MAP FINDINGS

Site

Database(s)

EDR ID Number  
EPA ID Number

CHURCH OF THE ASSUMPTION/ALL SAINTS (Continued)

U000365326

UST:

Facility ID: 016821  
Owner Name: REV SQUED  
Organization: CHURCH OF THE ASSUMPTION/ALL SAINTS  
Contact Type(UST Reg): Tank Owner  
Contact Address (UST Reg): 344 PACIFIC AVE  
Contact Address 2 (UST Reg): Not reported  
Contact City,St,Zip (UST Reg): Jersey City, NJ 07304  
Owner Name: Not Identified Not Identified  
Organization: REV SQUED  
Contact Type(UST Reg): Facility Operator  
Contact Address (UST Reg): Not reported  
Contact Address 2 (UST Reg): Not reported  
Contact City,St,Zip (UST Reg): Not reported

Tank Id: TANK-1  
Tank Number: 1  
Tank Contents: Heating Oil (No. 2)  
Tank Size: 3000  
Install Date: 1/1/1989  
Tank Compliance: No  
**Tank Status: Removed**  
Overfill: No  
Tank Status Date: 5/27/2005  
Compliance Monitoring?: No  
Overfill Protection: No  
Spill Containment: No  
Tank Wellhead Protection: Not reported

TANK MONITOR DATA:

Monitor Tank / Pipe: Pipe  
Monitor Type: None  
Monitor Tank / Pipe: Tank  
Monitor Type: Manual Tank Gauging

TANK DETAIL:

Tankpipe Tank / Pipe: Pipe  
Tankpipe Construction Type: Bare steel  
Tankpipe Tank / Pipe: Tank  
Tankpipe Construction Type: Bare steel

Tank Id: TANK-2  
Tank Number: 2  
Tank Contents: Heating Oil (No. 2)  
Tank Size: 1500  
Install Date: 1/1/1989  
Tank Compliance: No  
**Tank Status: Removed**  
Overfill: Yes  
Tank Status Date: 7/16/1999  
Compliance Monitoring?: No  
Overfill Protection: Yes  
Spill Containment: No  
Tank Wellhead Protection: Not reported

TANK MONITOR DATA:

Monitor Tank / Pipe: Tank  
Monitor Type: None

Map ID  
Direction  
Distance  
Elevation

MAP FINDINGS

Site

Database(s)

EDR ID Number  
EPA ID Number

**CHURCH OF THE ASSUMPTION/ALL SAINTS (Continued)**

**U000365326**

Monitor Tank / Pipe: Pipe  
Monitor Type: None

**TANK DETAIL:**

Tankpipe Tank / Pipe: Pipe  
Tankpipe Construction Type: Bare steel  
Tankpipe Tank / Pipe: Tank  
Tankpipe Construction Type: Bare steel

Tank Id: TANK-3  
Tank Number: 3  
Tank Contents: Heating Oil (No. 2)  
Tank Size: 5000  
Install Date: 1/1/1989  
Tank Compliance: No  
**Tank Status: Duplicate**  
Overfill: No  
Tank Status Date: 4/13/2004  
Compliance Monitoring?: No  
Overfill Protection: No  
Spill Containment: No  
Tank Wellhead Protection: Not reported

**TANK MONITOR DATA:**

Monitor Tank / Pipe: Tank  
Monitor Type: Manual Tank Gauging  
Monitor Tank / Pipe: Pipe  
Monitor Type: None

**TANK DETAIL:**

Tankpipe Tank / Pipe: Tank  
Tankpipe Construction Type: Bare steel  
Tankpipe Tank / Pipe: Pipe  
Tankpipe Construction Type: Bare steel

Tank Id: TANK-4  
Tank Number: 4  
Tank Contents: Heating Oil (No. 2)  
Tank Size: 1000  
Install Date: 1/1/1989  
Tank Compliance: No  
**Tank Status: Removed**  
Overfill: Yes  
Tank Status Date: 7/16/1999  
Compliance Monitoring?: No  
Overfill Protection: Yes  
Spill Containment: No  
Tank Wellhead Protection: Not reported

**TANK MONITOR DATA:**

Monitor Tank / Pipe: Tank  
Monitor Type: None  
Monitor Tank / Pipe: Pipe  
Monitor Type: None

**TANK DETAIL:**

Tankpipe Tank / Pipe: Tank  
Tankpipe Construction Type: Bare steel  
Tankpipe Tank / Pipe: Pipe  
Tankpipe Construction Type: Bare steel



Map ID  
Direction  
Distance  
Elevation

MAP FINDINGS

Site

Database(s)

EDR ID Number  
EPA ID Number

**CHURCH OF THE ASSUMPTION/ALL SAINTS (Continued)**

**U000365326**

Tank Id: TANK-5  
Tank Number: 5  
Tank Contents: Heating Oil (No. 2)  
Tank Size: 2000  
Install Date: 1/1/1989  
Tank Compliance: No  
**Tank Status: Removed**  
Overfill: Yes  
Tank Status Date: 7/16/1999  
Compliance Monitoring?: No  
Overfill Protection: Yes  
Spill Containment: No  
Tank Wellhead Protection: Not reported

**TANK MONITOR DATA:**

Monitor Tank / Pipe: Tank  
Monitor Type: None  
Monitor Tank / Pipe: Pipe  
Monitor Type: None

**TANK DETAIL:**

Tankpipe Tank / Pipe: Tank  
Tankpipe Construction Type: Bare steel  
Tankpipe Tank / Pipe: Pipe  
Tankpipe Construction Type: Bare steel

**NJ BROWNFIELD:**

Price: Negotiable  
Assessed Value: Not reported  
Owner Name: DEP Case  
Value: Not reported  
Planning Area: Planning Area 1  
Property Size: Not reported  
General Comments: Not reported

**AG170**  
**West**  
**1/4-1/2**  
**0.303 mi.**  
**1601 ft.**

**CHURCH OF THE ASSUMPTION/ALL SAINTS**  
**344 PACIFIC AVE**  
**JERSEY CITY, NJ**

**LUST S107583806**  
**N/A**

**Site 3 of 7 in cluster AG**

**Relative:**  
**Higher**

**LUST:**  
Case ID: 16821  
Bureau: INS

**Actual:**  
**11 ft.**

**AG171**  
**West**  
**1/4-1/2**  
**0.303 mi.**  
**1601 ft.**

**ASSUMPTION & ALL SAINTS CHURCH**  
**344 PACIFIC AVE**  
**JERSEY CITY, NJ 07304**

**UST U000776221**  
**N/A**

**Site 4 of 7 in cluster AG**

**Relative:**  
**Higher**

**UST:**  
Facility ID: 023779  
Owner Name: Not Identified Not Identified  
Organization: Not Identified  
Contact Type(UST Reg): Facility Operator  
Contact Address (UST Reg): Not reported

**Actual:**  
**11 ft.**

Map ID  
Direction  
Distance  
Elevation

MAP FINDINGS

Site

Database(s)

EDR ID Number  
EPA ID Number

**ASSUMPTION & ALL SAINTS CHURCH (Continued)**

**U000776221**

Contact Address 2 (UST Reg): Not reported  
Conact City,St,Zip (UST Reg): Not reported  
Owner Name: ADMINISTRATOR  
Organization: REVEREND PAUL J NOLAN  
Contact Type(UST Reg): Tank Owner  
Contact Address (UST Reg): 344 PACIFIC AVE  
Contact Address 2 (UST Reg): Not reported  
Conact City,St,Zip (UST Reg): Jersey City, NJ 07304

Tank Id: TANK-25716  
Tank Number: E1  
Tank Contents: Heating Oil (No. 2)  
Tank Size: 3000  
Install Date: 1/1/1944  
Tank Compliance: No  
**Tank Status: Removed**  
Overfill: No  
Tank Status Date: 10/22/1999  
Compliance Monitoring?: No  
Overfill Protection: No  
Spill Containment: No  
Tank Wellhead Protection: Not reported

**TANK MONITOR DATA:**

Monitor Tank / Pipe: Pipe  
Monitor Type: None  
Monitor Tank / Pipe: Tank  
Monitor Type: None

**TANK DETAIL:**

Tankpipe Tank / Pipe: Pipe  
Tankpipe Construction Type: Bare steel  
Tankpipe Tank / Pipe: Tank  
Tankpipe Construction Type: Bare steel

**AG172 100 LAFAYETTE STREET**  
**West 100 LAFAYETTE ST**  
**1/4-1/2 JERSEY CITY, NJ 10016**  
**0.312 mi.**  
**1649 ft. Site 5 of 7 in cluster AG**

**VCP 1007011021**  
**N/A**

**Relative:**  
**Higher**

VCP:  
Incident Number: 02-06-28-1200-07  
MOA Execution Date: 7/15/2002  
Type Of Vcp File: HISTORICAL  
Pi Number: Not reported  
Case Type(Case Type): Not reported  
Case Contact: Department Not reported  
Case Contact Name: Not reported  
Case Contact: Organization Not reported  
Case Contact: Address: Line1 Not reported  
Case Contact: Address: Line2 Not reported  
Case Contact: Address: Line3 Not reported  
Case Contact City,St,Zip: Not reported

**Actual:**  
**12 ft.**

MAP FINDINGS

Map ID			EDR ID Number
Direction			
Distance			
Elevation	Site	Database(s)	EPA ID Number

<b>AG173</b>	<b>100 LAFAYETTE STREET</b>	<b>SHWS</b>	<b>1010534998</b>
<b>West</b>	<b>100 LAFAYETTE ST</b>	<b>FINDS</b>	<b>N/A</b>
<b>1/4-1/2</b>	<b>JERSEY CITY, NJ 07304</b>		
<b>0.312 mi.</b>			
<b>1649 ft.</b>	<b>Site 6 of 7 in cluster AG</b>		

<b>Relative:</b>	<b>SHWS:</b>		
<b>Higher</b>	Site ID:	122013	
	Status:	CLOSED	
<b>Actual:</b>	Home Owner:	No	
<b>12 ft.</b>	PI Number:	Not reported	
	X Coord Site:	Not reported	
	X Coord PI:	Not reported	
	Y Coord Site:	Not reported	
	Y Coord PI:	Not reported	

**FINDS:**

Registry ID: 110032325008

Environmental Interest/Information System  
 NJ-NJEMS (New Jersey - New Jersey Environmental Management System).  
 The Department of Environmental Protection (NJDEP) manages large  
 databases of environmental information in this integrated system.

<b>AG174</b>	<b>PACIFIC AVENUE LAUNDRY</b>	<b>EDR Historical Cleaners</b>	<b>1009208256</b>
<b>West</b>	<b>334 PACIFIC AV</b>		<b>N/A</b>
<b>1/4-1/2</b>	<b>JERSEY CITY, NJ</b>		
<b>0.315 mi.</b>			
<b>1665 ft.</b>	<b>Site 7 of 7 in cluster AG</b>		

<b>Relative:</b>	<b>EDR Historical Cleaners:</b>		
<b>Higher</b>	Name:	SHLANGER ISIDORE	
	Year:	1923	
<b>Actual:</b>	Type:	LAUNDRIES	
<b>13 ft.</b>			
	Name:	PACIFIC AVENUE LAUNDRY	
	Year:	1926	
	Type:	LAUNDRIES	

<b>AE175</b>	<b>JERSEY CITY MUA</b>	<b>UST</b>	<b>U000370415</b>
<b>SSW</b>	<b>PHILLIP ST &amp; COMMUNIPAW AVE</b>		<b>N/A</b>
<b>1/4-1/2</b>	<b>JERSEY CITY, NJ 07305</b>		
<b>0.316 mi.</b>			
<b>1670 ft.</b>	<b>Site 2 of 4 in cluster AE</b>		

<b>Relative:</b>	<b>UST:</b>		
<b>Higher</b>	Facility ID:	019516	
	Owner Name:	JOSEPH BECKMEYER	
<b>Actual:</b>	Organization:	JERSEY CITY MUA	
<b>8 ft.</b>	Contact Type(UST Reg):	Tank Owner	
	Contact Address (UST Reg):	555 RT 440	
	Contact Address 2 (UST Reg):	Not reported	
	Contact City, St, Zip (UST Reg):	Jersey City, NJ 07305	
	Owner Name:	Not Identified Not Identified	
	Organization:	JOSEPH BECKMEYER	
	Contact Type(UST Reg):	Facility Operator	

Map ID  
Direction  
Distance  
Elevation

MAP FINDINGS

Site

Database(s)

EDR ID Number  
EPA ID Number

**JERSEY CITY MUA (Continued)**

**U000370415**

Contact Address (UST Reg): 555 RTE 440  
Contact Address 2 (UST Reg): Not reported  
Contact City, St, Zip (UST Reg): Jersey City, NJ 07305

Tank Id: TANK-1  
Tank Number: E1  
Tank Contents: Heating Oil (No. 2)  
Tank Size: 2000  
Install Date: 1/1/1987  
Tank Compliance: No  
**Tank Status: Removed**  
Overfill: No  
Tank Status Date: 4/8/1997  
Compliance Monitoring?: No  
Overfill Protection: No  
Spill Containment: No  
Tank Wellhead Protection: Not reported

**TANK MONITOR DATA:**

Monitor Tank / Pipe: Tank  
Monitor Type: None  
Monitor Tank / Pipe: Pipe  
Monitor Type: None

**TANK DETAIL:**

Tankpipe Tank / Pipe: Pipe  
Tankpipe Construction Type: Bare steel  
Tankpipe Tank / Pipe: Tank  
Tankpipe Construction Type: Bare steel

Tank Id: TANK-2  
Tank Number: E2  
Tank Contents: Medium Diesel Fuel (No. 2-D)  
Tank Size: 4000  
Install Date: 1/1/1989  
Tank Compliance: Yes  
**Tank Status: In-use**  
Overfill: Yes  
Tank Status Date: 1/1/1989  
Compliance Monitoring?: Yes  
Overfill Protection: Yes  
Spill Containment: Yes  
Tank Wellhead Protection: Not reported

**TANK MONITOR DATA:**

Monitor Tank / Pipe: Pipe  
Monitor Type: Interstitial  
Monitor Tank / Pipe: Tank  
Monitor Type: Interstitial  
Monitor Tank / Pipe: Tank  
Monitor Type: In-tank(automatic)monitoring

**TANK DETAIL:**

Tankpipe Tank / Pipe: Pipe  
Tankpipe Construction Type: Other: Steel/HDPE  
Tankpipe Tank / Pipe: Tank  
Tankpipe Construction Type: Fiberglass-reinforced plastic

Tank Id: TANK-3

Map ID  
Direction  
Distance  
Elevation

MAP FINDINGS

Site

Database(s)

EDR ID Number  
EPA ID Number

**JERSEY CITY MUA (Continued)**

**U000370415**

Tank Number: E3  
Tank Contents: Leaded Gasoline  
Tank Size: 1000  
Install Date: 1/1/1988  
Tank Compliance: No  
**Tank Status: Removed**  
Overfill: Yes  
Tank Status Date: 4/8/1997  
Compliance Monitoring?: No  
Overfill Protection: Yes  
Spill Containment: No  
Tank Wellhead Protection: Not reported

**TANK MONITOR DATA:**

Monitor Tank / Pipe: Pipe  
Monitor Type: None  
Monitor Tank / Pipe: Tank  
Monitor Type: None

**TANK DETAIL:**

Tankpipe Tank / Pipe: Tank  
Tankpipe Construction Type: Fiberglass-reinforced plastic  
Tankpipe Tank / Pipe: Pipe  
Tankpipe Construction Type: Bare steel

**AE176  
SSW  
1/4-1/2  
0.316 mi.  
1670 ft.**

**HUDSON COUNTY CHROMATE 93  
PHILLIP ST / COMMUNIPAW AVE  
JERSEY CITY, NJ 07304**

**SHWS S107495237  
HIST HWS N/A**

**Site 3 of 4 in cluster AE**

**Relative:  
Higher**

**SHWS:**  
Site ID: 190308  
Status: ACTIVE  
Home Owner: No  
PI Number: 250059  
X Coord Site: Not reported  
X Coord PI: Not reported  
Y Coord Site: Not reported  
Y Coord PI: Not reported

**Actual:  
8 ft.**

**HIST SHWS:**

**Case Status: Active**  
Status Date: 6/3/1993  
Case ID: 250059  
Contact: BDC  
Sub Section Label: A: Sites with On-Site Sources of Contamination  
Site Municipality: 0906  
Remedial Level Code: C2  
Classification exception area dt: None  
Classification exception area dt: Not reported  
Deed Notice Status: None  
Deed Notice Date: Not reported  
Engineering Control Status: None  
Engineering Control Date: Not reported  
National Priorities List Status: Not reported  
National Priorities List Date: Not reported  
X Coordinate: Not reported

Map ID  
Direction  
Distance  
Elevation

MAP FINDINGS

Site

Database(s)

EDR ID Number  
EPA ID Number

**HUDSON COUNTY CHROMATE 93 (Continued)**

**S107495237**

Y Coordinate: Not reported  
Coordinate System: Not reported

**AE177  
SSW  
1/4-1/2  
0.318 mi.  
1678 ft.**

**JERSEY CITY SEWERAGE AUTHORITY  
COMMUNIPAW AVE / PHILLIPS ST  
JERSEY CITY, NJ**

**HIST LUST**

**S104386292  
N/A**

**Site 4 of 4 in cluster AE**

**Relative:  
Higher**

LUST HIST:

Case ID: Not reported  
Lead Program Assigned: Bureau of Field Operations - Initial Notice Section  
**Facility Status: Site Issued Letter of No Further Action for Area(s) Of Concern**  
UST ID: 0195168  
TMS Number: C92-3454;C92-3459;C96-0398  
Remedial Level: Site has 1 area of concern with 1 media of concern.  
Case Manager: Stuart Friedman  
Facility Phone: (609) 292-9208  
No Further Action: 12/3/1998 0:00:00  
RAW Approved: Not reported  
CEA: Not reported  
Date CEA Lifted: Not reported  
Dead Notice: Not reported

**178  
NW  
1/4-1/2  
0.327 mi.  
1727 ft.**

**JERSEY CITY OF  
MANNING AVE & GRAND ST  
JERSEY CITY, NJ 07302**

**FINDS  
RCRA-NonGen**

**1000989763  
NJR000002980**

**Relative:  
Higher**

FINDS:

Registry ID: 110007968173

**Actual:  
13 ft.**

Environmental Interest/Information System

NJ-NJEMS (New Jersey - New Jersey Environmental Management System).  
The Department of Environmental Protection (NJDEP) manages large  
databases of environmental information in this integrated system.

RCRAInfo is a national information system that supports the Resource  
Conservation and Recovery Act (RCRA) program through the tracking of  
events and activities related to facilities that generate, transport,  
and treat, store, or dispose of hazardous waste. RCRAInfo allows RCRA  
program staff to track the notification, permit, compliance, and  
corrective action activities required under RCRA.

RCRA-NonGen:

Date form received by agency: 01/01/2007  
Facility name: JERSEY CITY OF  
Facility address: MANNING AVE & GRAND ST  
BLOCK 2087  
JERSEY CITY, NJ 07302  
EPA ID: NJR000002980  
Mailing address: GROVE ST  
JERSEY CITY, NJ 07302

Map ID  
Direction  
Distance  
Elevation

MAP FINDINGS

Site

Database(s)

EDR ID Number  
EPA ID Number

**JERSEY CITY OF (Continued)**

**1000989763**

Contact: Not reported  
Contact address: GROVE ST  
JERSEY CITY, NJ 07302  
Contact country: US  
Contact telephone: Not reported  
Contact email: Not reported  
EPA Region: 02  
Classification: Non-Generator  
Description: Handler: Non-Generators do not presently generate hazardous waste

**Owner/Operator Summary:**

Owner/operator name: CITY OF JERSEY CITY  
Owner/operator address: 280 GROVE ST  
JERSEY CITY, NJ 07302  
Owner/operator country: US  
Owner/operator telephone: (201) 547-4412  
Legal status: Municipal  
Owner/Operator Type: Operator  
Owner/Op start date: Not reported  
Owner/Op end date: Not reported

Owner/operator name: CITY OF JERSEY CITY  
Owner/operator address: 280 GROVE ST  
JERSEY CITY, NJ 07302  
Owner/operator country: US  
Owner/operator telephone: (201) 547-4412  
Legal status: Municipal  
Owner/Operator Type: Owner  
Owner/Op start date: Not reported  
Owner/Op end date: Not reported

**Handler Activities Summary:**

U.S. importer of hazardous waste: Unknown  
Mixed waste (haz. and radioactive): Unknown  
Recycler of hazardous waste: No  
Transporter of hazardous waste: Unknown  
Treater, storer or disposer of HW: No  
Underground injection activity: No  
On-site burner exemption: Unknown  
Furnace exemption: Unknown  
Used oil fuel burner: No  
Used oil processor: No  
User oil refiner: No  
Used oil fuel marketer to burner: No  
Used oil Specification marketer: No  
Used oil transfer facility: No  
Used oil transporter: No  
Off-site waste receiver: Commercial status unknown

**Historical Generators:**

Date form received by agency: 01/01/2006  
Facility name: JERSEY CITY OF  
Classification: Not a generator, verified

Date form received by agency: 04/18/1995  
Facility name: JERSEY CITY OF

Map ID  
Direction  
Distance  
Elevation

MAP FINDINGS

Site

Database(s)

EDR ID Number  
EPA ID Number

**JERSEY CITY OF (Continued)**

**1000989763**

Classification: Large Quantity Generator

Violation Status: No violations found

179  
WSW  
1/4-1/2  
0.337 mi.  
1780 ft.

**ACTIVE EXPRESS COMPANY**  
**182 PINE ST**  
**JERSEY CITY, NJ 07304**

**UST U003404575**  
**N/A**

**Relative:**  
**Higher**

UST:

**Actual:**  
**19 ft.**

Facility ID: 032794  
Owner Name: JAMES ARAGON  
Organization: VINCENT & MARY ARAGON  
Contact Type(UST Reg): Tank Owner  
Contact Address (UST Reg): 461 RIVER RD  
Contact Address 2 (UST Reg): Not reported  
Contact City,St,Zip (UST Reg): Clifton, NJ 07014  
Owner Name: Not Identified Not Identified  
Organization: Not Identified  
Contact Type(UST Reg): Facility Operator  
Contact Address (UST Reg): Not reported  
Contact Address 2 (UST Reg): Not reported  
Contact City,St,Zip (UST Reg): Not reported

Tank Id: TANK-2  
Tank Number: 2  
Tank Contents: Medium Diesel Fuel (No. 2-D)  
Tank Size: 4000  
Install Date: 1/1/1944  
Tank Compliance: No  
**Tank Status: Removed**  
Overfill: No  
Tank Status Date: 1/13/1999  
Compliance Monitoring?: No  
Overfill Protection: No  
Spill Containment: Not reported  
Tank Wellhead Protection: Not reported

TANK MONITOR DATA:

Monitor Tank / Pipe: Tank  
Monitor Type: None  
Monitor Tank / Pipe: Pipe  
Monitor Type: None

TANK DETAIL:

Tankpipe Tank / Pipe: Tank  
Tankpipe Construction Type: Bare steel  
Tankpipe Tank / Pipe: Pipe  
Tankpipe Construction Type: CONVERSION (NON-NULABLE)

Tank Id: TANK-25598  
Tank Number: 1  
Tank Contents: Medium Diesel Fuel (No. 2-D)  
Tank Size: 4000  
Install Date: 1/1/1944  
Tank Compliance: No  
**Tank Status: Removed**  
Overfill: No  
Tank Status Date: 1/13/1999



Map ID  
Direction  
Distance  
Elevation

MAP FINDINGS

Site

Database(s)

EDR ID Number  
EPA ID Number

**ACTIVE EXPRESS COMPANY (Continued)**

**U003404575**

Compliance Monitoring?: No  
Overfill Protection: No  
Spill Containment: Not reported  
Tank Wellhead Protection: Not reported

TANK MONITOR DATA:  
Monitor Tank / Pipe: Tank  
Monitor Type: None  
Monitor Tank / Pipe: Pipe  
Monitor Type: None

TANK DETAIL:  
Tankpipe Tank / Pipe: Tank  
Tankpipe Construction Type: Bare steel  
Tankpipe Tank / Pipe: Pipe  
Tankpipe Construction Type: CONVERSION (NON-NULLABLE)

**AH180**  
**WSW**  
**1/4-1/2**  
**0.341 mi.**  
**1803 ft.**

**SUYDAM STREET - ABANDONED DRUMS**  
**241 SUYDAM ST**  
**JERSEY CITY, NJ 07302**  
**Site 1 of 5 in cluster AH**

**FINDS 1001027812**  
**RCRA-NonGen NJR000004184**

**Relative:**  
**Higher**

**FINDS:**

Registry ID: 110004249064

**Actual:**  
**14 ft.**

Environmental Interest/Information System

RCRAInfo is a national information system that supports the Resource Conservation and Recovery Act (RCRA) program through the tracking of events and activities related to facilities that generate, transport, and treat, store, or dispose of hazardous waste. RCRAInfo allows RCRA program staff to track the notification, permit, compliance, and corrective action activities required under RCRA.

RCRA-NonGen:

Date form received by agency: 01/01/2007  
Facility name: SUYDAM STREET - ABANDONED DRUMS  
Facility address: 241 SUYDAM ST  
JERSEY CITY, NJ 07302  
EPA ID: NJR000004184  
Mailing address: SUYDAM ST  
JERSEY CITY, NJ 07302  
Contact: Not reported  
Contact address: SUYDAM ST  
JERSEY CITY, NJ 07302  
Contact country: US  
Contact telephone: Not reported  
Contact email: Not reported  
EPA Region: 02  
Classification: Non-Generator  
Description: Handler: Non-Generators do not presently generate hazardous waste

Owner/Operator Summary:

Owner/operator name: NON-NOTIFIER  
Owner/operator address: NOT REQUIRED  
NOT REQUIRED, NJ 99999

Map ID  
Direction  
Distance  
Elevation

MAP FINDINGS

Site

Database(s)

EDR ID Number  
EPA ID Number

**SUYDAM STREET - ABANDONED DRUMS (Continued)**

**1001027812**

Owner/operator country: US  
Owner/operator telephone: (201) 555-1212  
Legal status: Private  
Owner/Operator Type: Operator  
Owner/Op start date: Not reported  
Owner/Op end date: Not reported

Owner/operator name: NON-NOTIFIER  
Owner/operator address: NOT REQUIRED  
NOT REQUIRED, NJ 99999

Owner/operator country: US  
Owner/operator telephone: (201) 555-1212  
Legal status: Private  
Owner/Operator Type: Owner  
Owner/Op start date: Not reported  
Owner/Op end date: Not reported

Handler Activities Summary:

U.S. importer of hazardous waste: Unknown  
Mixed waste (haz. and radioactive): Unknown  
Recycler of hazardous waste: No  
Transporter of hazardous waste: Unknown  
Treater, storer or disposer of HW: No  
Underground injection activity: No  
On-site burner exemption: Unknown  
Furnace exemption: Unknown  
Used oil fuel burner: No  
Used oil processor: No  
User oil refiner: No  
Used oil fuel marketer to burner: No  
Used oil Specification marketer: No  
Used oil transfer facility: No  
Used oil transporter: No  
Off-site waste receiver: Commercial status unknown

Historical Generators:

Date form received by agency: 01/01/2006  
Facility name: SUYDAM STREET - ABANDONED DRUMS  
Classification: Not a generator, verified

Violation Status: No violations found

AH181  
WSW  
1/4-1/2  
0.342 mi.  
1805 ft.

**BAKER SEALANTS & COATING COMPANY**  
**234 SUYDAM AVE**  
**JERSEY CITY, NJ**

**SHWS S109305377**  
**N/A**

**Site 2 of 5 in cluster AH**

Relative:  
Higher

SHWS:  
Site ID: 63638  
Status: CLOSED  
Home Owner: No  
PI Number: G000001092  
X Coord Site: Not reported  
X Coord PI: Not reported  
Y Coord Site: Not reported  
Y Coord PI: Not reported

Actual:  
14 ft.

Map ID  
Direction  
Distance  
Elevation

MAP FINDINGS

Site

Database(s)

EDR ID Number  
EPA ID Number

AH182  
WSW  
1/4-1/2  
0.342 mi.  
1805 ft.

**BAKER SEALANTS & COATING COMPANY**  
234 SUYDAM AVENUE  
JERSEY CITY, NJ 07301

ISRA S107585140  
N/A

Site 3 of 5 in cluster AH

Relative:  
Higher

NJ ISRA:

Pi Number: G000001092  
Action Number: ISR930002  
Title: E93065 BAKER SEALANTS & COATIN  
Isra Trg: Finalized Date: Not reported  
Start Date: 4/21/1994  
Facility Status: NFA (NO FURTHER ACTION) HISTORIC  
Case No: E93065  
Case Name: BAKER SEALANTS & COATINGS COMPANY  
Case Type: ISRA  
Trigger Type: CESSATION  
Trigger Date: 6/3/1993

Actual:  
14 ft.

Pi Number: G000001092  
Action Number: ISR880002  
Title: E88042 BAKER SEALANTS & COATIN  
Isra Trg: Finalized Date: Not reported  
Start Date: 6/6/1988  
Facility Status: NFA (NO FURTHER ACTION) HISTORIC  
Case No: E88042  
Case Name: BAKER SEALANTS & COATINGS COMPANY  
Case Type: ISRA  
Trigger Type: PROPERTY SALE  
Trigger Date: 2/1/1988

Pi Number: G000001092  
Action Number: ISR880002  
Title: E88042 BAKER SEALANTS & COATIN  
Isra Trg: Finalized Date: Not reported  
Start Date: 6/6/1988  
Facility Status: NFA (NO FURTHER ACTION) HISTORIC  
Case No: E88042  
Case Name: BAKER SEALANTS & COATINGS COMPANY  
Case Type: ISRA  
Trigger Type: BUSINESS SALE  
Trigger Date: 2/1/1988

AH183  
WSW  
1/4-1/2  
0.342 mi.  
1805 ft.

**BAKER SEALANTS & COATINGS**  
234 SUYDAM AVE  
JERSEY CITY, NJ 07304

FINDS 1000211284  
RCRA-NonGen NJD001480235

Site 4 of 5 in cluster AH

Relative:  
Higher

FINDS:

Registry ID: 110001541092

Actual:  
14 ft.

Environmental Interest/Information System  
NJ-NJEMS (New Jersey - New Jersey Environmental Management System).  
The Department of Environmental Protection (NJDEP) manages large  
databases of environmental information in this integrated system.

RCRAInfo is a national information system that supports the Resource  
Conservation and Recovery Act (RCRA) program through the tracking of

Map ID  
Direction  
Distance  
Elevation

MAP FINDINGS

Site

Database(s)

EDR ID Number  
EPA ID Number

**BAKER SEALANTS & COATINGS (Continued)**

**1000211284**

events and activities related to facilities that generate, transport, and treat, store, or dispose of hazardous waste. RCRAInfo allows RCRA program staff to track the notification, permit, compliance, and corrective action activities required under RCRA.

RCRA-NonGen:

Date form received by agency: 01/01/2007  
Facility name: BAKER SEALANTS & COATINGS CO  
Facility address: 234 SUYDAM AVE  
JERSEY CITY, NJ 073043306  
EPA ID: NJD001480235  
Mailing address: SUYDAM AVE  
JERSEY CITY, NJ 07304  
Contact: Not reported  
Contact address: SUYDAM AVE  
JERSEY CITY, NJ 07304  
Contact country: US  
Contact telephone: Not reported  
Contact email: Not reported  
EPA Region: 02  
Land type: Private  
Classification: Non-Generator  
Description: Handler: Non-Generators do not presently generate hazardous waste

Owner/Operator Summary:

Owner/operator name: SUYDAM REALTY  
Owner/operator address: 39 AVE C  
BAYONNE, NJ 07002  
Owner/operator country: US  
Owner/operator telephone: (201) 437-6500  
Legal status: Private  
Owner/Operator Type: Owner  
Owner/Op start date: Not reported  
Owner/Op end date: Not reported

Owner/operator name: SUYDAM REALTY  
Owner/operator address: 39 AVE C  
BAYONNE, NJ 07002  
Owner/operator country: US  
Owner/operator telephone: (201) 437-6500  
Legal status: Private  
Owner/Operator Type: Operator  
Owner/Op start date: Not reported  
Owner/Op end date: Not reported

Handler Activities Summary:

U.S. importer of hazardous waste: Unknown  
Mixed waste (haz. and radioactive): Unknown  
Recycler of hazardous waste: No  
Transporter of hazardous waste: Unknown  
Treater, storer or disposer of HW: No  
Underground injection activity: No  
On-site burner exemption: Unknown  
Furnace exemption: Unknown  
Used oil fuel burner: No

Map ID  
Direction  
Distance  
Elevation

MAP FINDINGS

Site

Database(s)

EDR ID Number  
EPA ID Number

**BAKER SEALANTS & COATINGS (Continued)**

**1000211284**

Used oil processor: No  
User oil refiner: No  
Used oil fuel marketer to burner: No  
Used oil Specification marketer: No  
Used oil transfer facility: No  
Used oil transporter: No  
Off-site waste receiver: Commercial status unknown

Historical Generators:

Date form received by agency: 01/01/2006  
Facility name: BAKER SEALANTS & COATINGS CO  
Classification: Not a generator, verified

Date form received by agency: 12/30/1994  
Facility name: BAKER SEALANTS & COATINGS CO  
Site name: BAKER SEALANTS AND COATING  
Classification: Large Quantity Generator

Date form received by agency: 12/01/1993  
Facility name: BAKER SEALANTS & COATINGS CO  
Classification: Large Quantity Generator

Violation Status: No violations found

Evaluation Action Summary:

Evaluation date: 08/19/1994  
Evaluation: CASE DEVELOPMENT INSPECTION  
Area of violation: Not reported  
Date achieved compliance: Not reported  
Evaluation lead agency: State

Evaluation date: 05/27/1994  
Evaluation: CASE DEVELOPMENT INSPECTION  
Area of violation: Not reported  
Date achieved compliance: Not reported  
Evaluation lead agency: State

Evaluation date: 03/09/1994  
Evaluation: COMPLIANCE SCHEDULE EVALUATION  
Area of violation: Not reported  
Date achieved compliance: Not reported  
Evaluation lead agency: State

Evaluation date: 02/17/1994  
Evaluation: CASE DEVELOPMENT INSPECTION  
Area of violation: Not reported  
Date achieved compliance: Not reported  
Evaluation lead agency: State

MAP FINDINGS

Map ID			EDR ID Number
Direction			EPA ID Number
Distance			
Elevation	Site	Database(s)	

<b>AI184</b> North 1/4-1/2 0.346 mi. 1829 ft.	<b>TALON PAINT COMPANY</b> 205 BRIGHT ST JERSEY CITY, NJ  Site 1 of 3 in cluster AI	<b>HIST LUST</b>	<b>S104391837</b> N/A
---	---	------------------	--------------------------

<b>Relative:</b> Higher	LUST HIST: Case ID: 95-03-17-1130-27 Lead Program Assigned: Bureau of Underground Storage Tanks
<b>Actual:</b> 10 ft.	<b>Facility Status:</b> Case Awaiting Assignment UST ID: 0091965 TMS Number: C91-4481 Remedial Level: Site has more than 1 area of concern or more than 1 media of concern. Case Manager: Not reported Facility Phone: Not reported No Further Action: Not reported RAW Approved: Not reported CEA: Not reported Date CEA Lifted: Not reported Dead Notice: Not reported

<b>AI185</b> North 1/4-1/2 0.346 mi. 1829 ft.	<b>TALON PAINT PRODUCTS CO</b> 205 BRIGHT ST JERSEY CITY, NJ 07302  Site 2 of 3 in cluster AI	<b>RCRA-CESQG</b>	<b>1010565725</b> <b>NJN008017832</b>
---	---	-------------------	--

<b>Relative:</b> Higher	RCRA-CESQG: Date form received by agency: 01/23/2008
<b>Actual:</b> 10 ft.	Facility name: TALON PAINT PRODUCTS CO Facility address: 205 BRIGHT ST JERSEY CITY, NJ 073024226  EPA ID: NJN008017832 Mailing address: BRIGHT ST JERSEY CITY, NJ 073024226  Contact: Not reported Contact address: BRIGHT ST JERSEY CITY, NJ 073024226  Contact country: US Contact telephone: Not reported Contact email: Not reported EPA Region: 02 Land type: Private Classification: Conditionally Exempt Small Quantity Generator Description: Handler: generates 100 kg or less of hazardous waste per calendar month, and accumulates 1000 kg or less of hazardous waste at any time; or generates 1 kg or less of acutely hazardous waste per calendar month, and accumulates at any time: 1 kg or less of acutely hazardous waste; or 100 kg or less of any residue or contaminated soil, waste or other debris resulting from the cleanup of a spill, into or on any land or water, of acutely hazardous waste; or generates 100 kg or less of any residue or contaminated soil, waste or other debris resulting from the cleanup of a spill, into or on any land or water, of acutely hazardous waste during any calendar month, and accumulates at any time: 1 kg or less of acutely hazardous waste; or 100 kg or less of any residue or contaminated soil, waste or other debris resulting from the cleanup of a spill, into or on any land or water, of acutely hazardous waste

Map ID  
Direction  
Distance  
Elevation

MAP FINDINGS

Site

Database(s)

EDR ID Number  
EPA ID Number

**TALON PAINT PRODUCTS CO (Continued)**

**1010565725**

Handler Activities Summary:

U.S. importer of hazardous waste: No  
Mixed waste (haz. and radioactive): No  
Recycler of hazardous waste: No  
Transporter of hazardous waste: No  
Treater, storer or disposer of HW: No  
Underground injection activity: No  
On-site burner exemption: No  
Furnace exemption: No  
Used oil fuel burner: No  
Used oil processor: No  
User oil refiner: No  
Used oil fuel marketer to burner: No  
Used oil Specification marketer: No  
Used oil transfer facility: No  
Used oil transporter: No  
Off-site waste receiver: Commercial status unknown

Historical Generators:

Date form received by agency: 01/22/2008  
Facility name: TALON PAINT PRODUCTS CO  
Classification: Conditionally Exempt Small Quantity Generator

Violation Status: No violations found

Evaluation Action Summary:

Evaluation date: 12/11/2007  
Evaluation: COMPLIANCE EVALUATION INSPECTION ON-SITE  
Area of violation: Not reported  
Date achieved compliance: Not reported  
Evaluation lead agency: EPA

AI186  
North  
1/4-1/2  
0.346 mi.  
1829 ft.

**TALON PAINT PRODUCTS  
205 BRIGHT ST  
JERSEY CITY, NJ 07302**

**Site 3 of 3 in cluster AI**

**SHWS U000359381  
UST N/A  
NJ Release  
HWS RE-EVAL**

Relative:  
Higher

SHWS:

Site ID: 19254  
Status: PENDING  
Home Owner: No  
PI Number: Not reported  
X Coord Site: 615591  
X Coord PI: 615591  
Y Coord Site: 687256  
Y Coord PI: 687256

Actual:  
10 ft.

UST:

Facility ID: 009196  
Owner Name: Not Identified Not Identified  
Organization: Not Identified  
Contact Type(UST Reg): Facility Operator  
Contact Address (UST Reg): Not reported  
Contact Address 2 (UST Reg): Not reported  
Contact City, St, Zip (UST Reg): Not reported  
Owner Name: JOSEPH G PICA

Map ID  
Direction  
Distance  
Elevation

MAP FINDINGS

Site

Database(s)

EDR ID Number  
EPA ID Number

**TALON PAINT PRODUCTS (Continued)**

**U000359381**

Organization: JOSEPH G PICA  
Contact Type(UST Reg): Tank Owner  
Contact Address (UST Reg): 205 BRIGHT ST  
Contact Address 2 (UST Reg): Not reported  
Contact City,St,Zip (UST Reg): Jersey City, NJ 07302

Tank Id: TANK-1  
Tank Number: 1  
Tank Contents: Other  
Tank Size: 0  
Install Date: 1/1/1977  
Tank Compliance: No  
**Tank Status: Removed**  
Overfill: No  
Tank Status Date: 10/14/1991  
Compliance Monitoring?: No  
Overfill Protection: No  
Spill Containment: No  
Tank Wellhead Protection: Not reported

**TANK MONITOR DATA:**

Monitor Tank / Pipe: Pipe  
Monitor Type: None  
Monitor Tank / Pipe: Tank  
Monitor Type: None

**TANK DETAIL:**

Tankpipe Tank / Pipe: Tank  
Tankpipe Construction Type: Cathodically protected steel  
Tankpipe Tank / Pipe: Pipe  
Tankpipe Construction Type: Cathodically protected steel

Tank Id: TANK-2  
Tank Number: 2  
Tank Contents: Other  
Tank Size: 0  
Install Date: 1/1/1977  
Tank Compliance: No  
**Tank Status: Removed**  
Overfill: No  
Tank Status Date: 10/14/1991  
Compliance Monitoring?: No  
Overfill Protection: No  
Spill Containment: No  
Tank Wellhead Protection: Not reported

**TANK MONITOR DATA:**

Monitor Tank / Pipe: Tank  
Monitor Type: None  
Monitor Tank / Pipe: Pipe  
Monitor Type: None

**TANK DETAIL:**

Tankpipe Tank / Pipe: Pipe  
Tankpipe Construction Type: Cathodically protected steel  
Tankpipe Tank / Pipe: Tank  
Tankpipe Construction Type: Cathodically protected steel

Tank Id: TANK-3



Map ID  
Direction  
Distance  
Elevation

MAP FINDINGS

Site

Database(s)

EDR ID Number  
EPA ID Number

**TALON PAINT PRODUCTS (Continued)**

**U000359381**

Tank Number: 3  
Tank Contents: Other  
Tank Size: 0  
Install Date: 1/1/1977  
Tank Compliance: No  
**Tank Status: Removed**  
Overfill: No  
Tank Status Date: 10/14/1991  
Compliance Monitoring?: No  
Overfill Protection: No  
Spill Containment: No  
Tank Wellhead Protection: Not reported

**TANK MONITOR DATA:**

Monitor Tank / Pipe: Tank  
Monitor Type: None  
Monitor Tank / Pipe: Pipe  
Monitor Type: None

**TANK DETAIL:**

Tankpipe Tank / Pipe: Pipe  
Tankpipe Construction Type: Cathodically protected steel  
Tankpipe Tank / Pipe: Tank  
Tankpipe Construction Type: Cathodically protected steel

**NJ Release:**

Facility ID:	3798	Case Number:	95-3-17-1130-27
Date Received:	3/17/1995	Nature of Incident:	Other
Operator:	JIMH	Incident Location:	Not reported
Incident Type:	Not reported		
Location:	Facility		
Other Location:	Not reported		
Contact Name:	Not reported		
Caller Name:	REDACTED		
Caller Title:	PDM ENVIRO. SRVS		
Caller Address:	Not reported		
Caller City,St,Zip:	Not reported		
Caller Telephone:	Not reported		
Facility Phone:	Not reported		
Incident Date:	3/17/1995	Incident Time:	Not reported
Substance(s):	MINERAL SPIRITS,VN&P NAPHTHA, XYLENE		
Substance Type:	Liquid	Substance Identity:	Known
CAS Number:	1330207	A310 Letter:	Yes
TCPA Chemical:	No	Hazrds Material:	Yes
COMU:	0906	Ref. Code:	101
Amnt Released:	UNK	Contained:	Yes
Release Type:	Terminated	Release VE:	Not reported
Injuries:	No		
Public Exposure:	No	Facility Evacuation:	No
Police at Scene:	No	Firemen at Scene:	No
Contamination of:	Land	Receiving Water:	Not reported
Status at Spill:	TANKS ABANDONED IN PLACE.TANKS	WHERE 2-1,000 AND 1-3,000 GALLON .	
NJ Spill Date:	Not reported	NJ Spill Time:	Not reported
NJ Spill Name:	Not reported	NJ Spill Title:	Not reported
NJ Spill Phone:	Not reported		
Other Date:	Not reported	Other Time:	Not reported
Other Name:	Not reported	Other Title:	Not reported
Other Telephone:	Not reported		

Map ID  
Direction  
Distance  
Elevation

MAP FINDINGS

Site

Database(s)

EDR ID Number  
EPA ID Number

**TALON PAINT PRODUCTS (Continued)**

**U000359381**

Public Evacuation: No  
Assistance Requested: No  
Wind Direction/Speed: Not reported  
Local Municipality Notified: Not reported  
Local Municipality Name: JERSEY CITY  
Local Municipality Title: FF SYLVIA  
Local Municipality Telephone: 201-547-4271  
Local Municipality Date: 3/17/1995  
Local Municipality Time: 1137  
Incident Description: U.S.T.  
Incident Name: Not reported  
Incident Referred To: DRPSR  
Incident Region: BFO-CAS  
Incident Telephone: Faxed,Mailed  
Incident Date: 3/17/1995  
Incident time: Not reported  
Incident ITM: B  
Comments: Not reported  
Date A310 Letter Printed: Not reported  
Date Local Authority Was Notified: Not reported  
Date Updated: Not reported  
Date Report Faxed to Local Authority: Not reported  
Local Authority Notification Date: Not reported  
Rep Receive Date: Not reported  
Reporter Type: Not reported  
Reporter Name: Not reported  
Reporter Title: Not reported  
Reporter Org: Not reported  
Reporter Address: Not reported  
Reporter City,St,Zip: Not reported  
Reporter County: Not reported  
Incident Status: Not reported  
Incident Category: Not reported  
Incident Source: Not reported  
Incident Address: Not reported  
Incident Address 2: Not reported  
Incident City,St,Zip: Not reported  
Incident County: Not reported  
DEP Requested: Not reported  
Confidential: Not reported  
Notify Type: Not reported  
Road Closed: Not reported  
Direction: Not reported  
Responsible Party: Known  
Responsible Party Name: TALON PAINT  
Responsible Party Contact: JOE PICA  
Responsible Party Title: OWNER  
Responsible Party Phone: Not reported  
Responsible Party Street: 205 BRIGHT ST  
Responsible Party County: HUDSON  
Responsible Party City,St,Zip: JERSEY CITY, NJ  
Memo. Of Understanding: Not reported  
Drill/trng Exercise: Not reported  
Hazardous: Not reported

HWS RE-EVAL:

Facility Status: Assigned to RPIU. Under Investigation.

MAP FINDINGS

Map ID			EDR ID Number
Direction			
Distance			
Elevation	Site	Database(s)	EPA ID Number

---

**TALON PAINT PRODUCTS (Continued)**

**U000359381**

**PI Number:** 009196  
**Category:** Non-Homeowner

<p><b>187</b> West 1/4-1/2 0.348 mi. 1840 ft.</p>	<p><b>K &amp; K TAILORING</b> 351 COMMUNIPAW AV JERSEY CITY, NJ</p>	<p><b>EDR Historical Cleaners</b></p>	<p><b>1009207785</b> N/A</p>
---	---	---------------------------------------	----------------------------------

**Relative:** EDR Historical Cleaners:  
**Higher** Name: K & K TAILORING  
Year: 1926  
**Actual:** Type: DYERS AND CLEANERS  
**18 ft.**

<p><b>AJ188</b> WNW 1/4-1/2 0.351 mi. 1854 ft.</p>	<p><b>RODRIGEZ MANUEL</b> 144 MANNING AV JERSEY CITY, NJ</p> <p><b>Site 1 of 3 in cluster AJ</b></p>	<p><b>EDR Historical Auto Stations</b></p>	<p><b>1009101757</b> N/A</p>
--	--	--	----------------------------------

**Relative:** EDR Historical Auto Stations:  
**Higher** Name: RODRIGEZ MANUEL  
Year: 1923  
**Actual:** Type: AUTOMOBILE REPAIRERS  
**9 ft.**

<p><b>AJ189</b> WNW 1/4-1/2 0.352 mi. 1859 ft.</p>	<p><b>REGIONAL DAY SCHOOL</b> 425 JOHNSTON AVE JERSEY CITY, NJ 07304</p> <p><b>Site 2 of 3 in cluster AJ</b></p>	<p><b>FINDS</b></p> <p><b>RCRA-NonGen</b></p>	<p><b>1000259698</b> <b>NJD982188229</b></p>
--	--	---	--

**Relative:** FINDS:  
**Higher** Registry ID: 110004197510

**Actual:** Environmental Interest/Information System  
**9 ft.** RCRAInfo is a national information system that supports the Resource Conservation and Recovery Act (RCRA) program through the tracking of events and activities related to facilities that generate, transport, and treat, store, or dispose of hazardous waste. RCRAInfo allows RCRA program staff to track the notification, permit, compliance, and corrective action activities required under RCRA.

**RCRA-NonGen:**  
Date form received by agency: 01/01/2007  
Facility name: REGIONAL DAY SCHOOL  
Facility address: 425 JOHNSTON AVE  
JERSEY CITY, NJ 073043450  
EPA ID: NJD982188229  
Mailing address: JOHNSTON AVE  
JERSEY CITY, NJ 07304  
Contact: Not reported  
Contact address: JOHNSTON AVE

Map ID  
Direction  
Distance  
Elevation

MAP FINDINGS

Site

Database(s)

EDR ID Number  
EPA ID Number

**REGIONAL DAY SCHOOL (Continued)**

**1000259698**

JERSEY CITY, NJ 07304  
Contact country: US  
Contact telephone: Not reported  
Contact email: Not reported  
EPA Region: 02  
Classification: Non-Generator  
Description: Handler: Non-Generators do not presently generate hazardous waste

**Owner/Operator Summary:**

Owner/operator name: STATE OF NJ  
Owner/operator address: NOT REQUIRED  
NOT REQUIRED, WY 99999  
Owner/operator country: US  
Owner/operator telephone: (212) 555-1212  
Legal status: State  
Owner/Operator Type: Operator  
Owner/Op start date: Not reported  
Owner/Op end date: Not reported

Owner/operator name: STATE OF NJ  
Owner/operator address: NOT REQUIRED  
NOT REQUIRED, WY 99999  
Owner/operator country: US  
Owner/operator telephone: (212) 555-1212  
Legal status: State  
Owner/Operator Type: Owner  
Owner/Op start date: Not reported  
Owner/Op end date: Not reported

**Handler Activities Summary:**

U.S. importer of hazardous waste: Unknown  
Mixed waste (haz. and radioactive): Unknown  
Recycler of hazardous waste: No  
Transporter of hazardous waste: Unknown  
Treater, storer or disposer of HW: No  
Underground injection activity: No  
On-site burner exemption: Unknown  
Furnace exemption: Unknown  
Used oil fuel burner: No  
Used oil processor: No  
User oil refiner: No  
Used oil fuel marketer to burner: No  
Used oil Specification marketer: No  
Used oil transfer facility: No  
Used oil transporter: No  
Off-site waste receiver: Commercial status unknown

**Historical Generators:**

Date form received by agency: 01/01/2006  
Facility name: REGIONAL DAY SCHOOL  
Classification: Not a generator, verified

Date form received by agency: 06/08/1987  
Facility name: REGIONAL DAY SCHOOL  
Classification: Small Quantity Generator

Map ID  
 Direction  
 Distance  
 Elevation

MAP FINDINGS

Site

Database(s)

EDR ID Number  
 EPA ID Number

**REGIONAL DAY SCHOOL (Continued)**

**1000259698**

Violation Status: No violations found

**AK190**  
**West**  
**1/4-1/2**  
**0.354 mi.**  
**1871 ft.**

**JERSEY CITY SCHOOL #22**  
**264 VAN HORNE ST**  
**JERSEY CITY, NJ**  
**Site 1 of 4 in cluster AK**

**SHWS S109304254**  
**N/A**

**Relative:**  
**Higher**

SHWS:  
 Site ID: 51173  
 Status: ACTIVE  
 Home Owner: No  
 PI Number: 16034  
 X Coord Site: 613621  
 X Coord PI: 613621  
 Y Coord Site: 685289  
 Y Coord PI: 685289

**Actual:**  
**9 ft.**

**AK191**  
**West**  
**1/4-1/2**  
**0.354 mi.**  
**1871 ft.**

**PUBLIC SCHOOL 22**  
**264 VANHORNE ST**  
**JERSEY CITY, NJ 07304**  
**Site 2 of 4 in cluster AK**

**FINDS 1000284415**  
**RCRA-NonGen NJD982188328**

**Relative:**  
**Higher**

FINDS:  
 Registry ID: 110004197618

**Actual:**  
**9 ft.**

Environmental Interest/Information System  
 NCDB (National Compliance Data Base) supports implementation of the Federal Insecticide, Fungicide, and Rodenticide Act (FIFRA) and the Toxic Substances Control Act (TSCA). The system tracks inspections in regions and states with cooperative agreements, enforcement actions, and settlements.  
 RCRAInfo is a national information system that supports the Resource Conservation and Recovery Act (RCRA) program through the tracking of events and activities related to facilities that generate, transport, and treat, store, or dispose of hazardous waste. RCRAInfo allows RCRA program staff to track the notification, permit, compliance, and corrective action activities required under RCRA.

RCRA-NonGen:  
 Date form received by agency: 01/01/2007  
 Facility name: PUBLIC SCHOOL 22  
 Facility address: 264 VANHORNE ST  
 JERSEY CITY, NJ 073043720  
 EPA ID: NJD982188328  
 Mailing address: VANHORNE ST  
 JERSEY CITY, NJ 07304  
 Contact: Not reported  
 Contact address: VANHORNE ST  
 JERSEY CITY, NJ 07304  
 Contact country: US  
 Contact telephone: Not reported  
 Contact email: Not reported

Map ID  
Direction  
Distance  
Elevation

MAP FINDINGS

Site

Database(s)

EDR ID Number  
EPA ID Number

**PUBLIC SCHOOL 22 (Continued)**

**1000284415**

EPA Region: 02  
Classification: Non-Generator  
Description: Handler: Non-Generators do not presently generate hazardous waste

Owner/Operator Summary:

Owner/operator name: J C BD OF ED  
Owner/operator address: NOT REQUIRED  
NOT REQUIRED, WY 99999  
Owner/operator country: US  
Owner/operator telephone: (212) 555-1212  
Legal status: Private  
Owner/Operator Type: Operator  
Owner/Op start date: Not reported  
Owner/Op end date: Not reported

Owner/operator name: J C BD OF ED  
Owner/operator address: NOT REQUIRED  
NOT REQUIRED, WY 99999  
Owner/operator country: US  
Owner/operator telephone: (212) 555-1212  
Legal status: Private  
Owner/Operator Type: Owner  
Owner/Op start date: Not reported  
Owner/Op end date: Not reported

Handler Activities Summary:

U.S. importer of hazardous waste: Unknown  
Mixed waste (haz. and radioactive): Unknown  
Recycler of hazardous waste: No  
Transporter of hazardous waste: Unknown  
Treater, storer or disposer of HW: No  
Underground injection activity: No  
On-site burner exemption: Unknown  
Furnace exemption: Unknown  
Used oil fuel burner: No  
Used oil processor: No  
User oil refiner: No  
Used oil fuel marketer to burner: No  
Used oil Specification marketer: No  
Used oil transfer facility: No  
Used oil transporter: No  
Off-site waste receiver: Commercial status unknown

Historical Generators:

Date form received by agency: 01/01/2006  
Facility name: PUBLIC SCHOOL 22  
Classification: Not a generator, verified

Date form received by agency: 06/08/1987  
Facility name: PUBLIC SCHOOL 22  
Classification: Small Quantity Generator

Violation Status: No violations found

Map ID  
Direction  
Distance  
Elevation

MAP FINDINGS

Site

Database(s)

EDR ID Number  
EPA ID Number

AL192  
ENE  
1/4-1/2  
0.358 mi.  
1890 ft.

**J & J SERVICE STATION**  
**314 GRAND ST**  
**JERSEY CITY, NJ**  
**Site 1 of 5 in cluster AL**

**HIST LUST** **S105487226**  
**N/A**

**Relative:**  
**Lower**  
  
**Actual:**  
**7 ft.**

LUST HIST:  
Case ID: Not reported  
Lead Program Assigned: Bureau of Field Operations - Initial Notice Section  
**Facility Status: Site Issued Letter of No Further Action for Area(s) Of Concern**  
UST ID: 0194204  
TMS Number: C92-3295  
Remedial Level: Site has 1 area of concern with 1 media of concern.  
Case Manager: Tim Nuss  
Facility Phone: (609) 633-1275  
No Further Action: 9/15/1994 0:00:00  
RAW Approved: Not reported  
CEA: Not reported  
Date CEA Lifted: Not reported  
Dead Notice: Not reported

AL193  
ENE  
1/4-1/2  
0.358 mi.  
1890 ft.

**J&J GETTY SERVICE**  
**314 GRAND ST**  
**JERSEY CITY, NJ 07302**  
**Site 2 of 5 in cluster AL**

**SHWS** **1000845053**  
**LUST** **N/A**  
**UST**  
**BROWNFIELDS**  
**HIST HWS**

**Relative:**  
**Lower**  
  
**Actual:**  
**7 ft.**

SHWS:  
Site ID: 7444  
Status: ACTIVE  
Home Owner: No  
PI Number: 19420  
X Coord Site: 617442  
X Coord PI: 617442  
Y Coord Site: 686261  
Y Coord PI: 686261

LUST:  
Case ID: 19420  
Bureau: BUST

UST:  
Facility ID: 019420  
Owner Name: JOHN S CZAJA  
Organization: J&J GETTY SERVICE DBA J&J COASTAL  
Contact Type(UST Reg): Facility Operator  
Contact Address (UST Reg): 4 OAK ST  
Contact Address 2 (UST Reg): Not reported  
Contact City,St,Zip (UST Reg): Bayonne, NJ 07002  
Owner Name: J CZAJA & J MOCARSKI  
Organization: JOHN CZAJA & JOHN MOCARSKI  
Contact Type(UST Reg): Tank Owner  
Contact Address (UST Reg): 314 GRAND ST  
Contact Address 2 (UST Reg): Not reported  
Contact City,St,Zip (UST Reg): Jersey City, NJ 07302

Tank Id: TANK-1  
Tank Number: 00E1  
Tank Contents: Unleaded Gasoline

Map ID  
Direction  
Distance  
Elevation

MAP FINDINGS

Site

Database(s)

EDR ID Number  
EPA ID Number

**J&J GETTY SERVICE (Continued)**

**1000845053**

Tank Size: 4000  
Install Date: 1/1/1944  
Tank Compliance: No  
**Tank Status: Removed**  
Overfill: Yes  
Tank Status Date: 10/1/2004  
Compliance Monitoring?: No  
Overfill Protection: Yes  
Spill Containment: Yes  
Tank Wellhead Protection: Not reported

**TANK MONITOR DATA:**

Monitor Tank / Pipe: Pipe  
Monitor Type: Vapor observation wells  
Monitor Tank / Pipe: Tank  
Monitor Type: Vapor observation wells

**TANK DETAIL:**

Tankpipe Tank / Pipe: Tank  
Tankpipe Construction Type: Fiberglass-coated steel  
Tankpipe Tank / Pipe: Pipe  
Tankpipe Construction Type: Fiberglass-reinforced plastic

Tank Id: TANK-2  
Tank Number: 00E2  
Tank Contents: Unleaded Gasoline  
Tank Size: 4000  
Install Date: 1/1/1944  
Tank Compliance: No  
**Tank Status: Removed**  
Overfill: Yes  
Tank Status Date: 10/1/2004  
Compliance Monitoring?: No  
Overfill Protection: Yes  
Spill Containment: Yes  
Tank Wellhead Protection: Not reported

**TANK MONITOR DATA:**

Monitor Tank / Pipe: Tank  
Monitor Type: Vapor observation wells  
Monitor Tank / Pipe: Pipe  
Monitor Type: Vapor observation wells

**TANK DETAIL:**

Tankpipe Tank / Pipe: Pipe  
Tankpipe Construction Type: Fiberglass-reinforced plastic  
Tankpipe Tank / Pipe: Tank  
Tankpipe Construction Type: Fiberglass-coated steel

Tank Id: TANK-3  
Tank Number: 00E3  
Tank Contents: Unleaded Gasoline  
Tank Size: 4000  
Install Date: 1/1/1944  
Tank Compliance: No  
**Tank Status: Removed**  
Overfill: Yes  
Tank Status Date: 1/7/1993  
Compliance Monitoring?: No



Map ID  
Direction  
Distance  
Elevation

MAP FINDINGS

Site

Database(s)

EDR ID Number  
EPA ID Number

**J&J GETTY SERVICE (Continued)**

**1000845053**

Overfill Protection: Yes  
Spill Containment: Yes  
Tank Wellhead Protection: Not reported

TANK MONITOR DATA:

Monitor Tank / Pipe: Tank  
Monitor Type: None  
Monitor Tank / Pipe: Pipe  
Monitor Type: None

TANK DETAIL:

Tankpipe Tank / Pipe: Pipe  
Tankpipe Construction Type: Bare steel  
Tankpipe Tank / Pipe: Tank  
Tankpipe Construction Type: Bare steel

Tank Id: TANK-4  
Tank Number: 00E4  
Tank Contents: Unleaded Gasoline  
Tank Size: 4000  
Install Date: 1/1/1944  
Tank Compliance: No  
**Tank Status: Removed**  
Overfill: Yes  
Tank Status Date: 1/7/1993  
Compliance Monitoring?: No  
Overfill Protection: Yes  
Spill Containment: Yes  
Tank Wellhead Protection: Not reported

TANK MONITOR DATA:

Monitor Tank / Pipe: Pipe  
Monitor Type: None  
Monitor Tank / Pipe: Tank  
Monitor Type: None

TANK DETAIL:

Tankpipe Tank / Pipe: Pipe  
Tankpipe Construction Type: Bare steel  
Tankpipe Tank / Pipe: Tank  
Tankpipe Construction Type: Bare steel

Tank Id: TANK-5  
Tank Number: 0003  
Tank Contents: Unleaded Gasoline  
Tank Size: 6000  
Install Date: 1/1/1990  
Tank Compliance: No  
**Tank Status: Removed**  
Overfill: Yes  
Tank Status Date: 10/1/2004  
Compliance Monitoring?: No  
Overfill Protection: Yes  
Spill Containment: Yes  
Tank Wellhead Protection: Not reported

TANK MONITOR DATA:

Monitor Tank / Pipe: Pipe  
Monitor Type: Vapor observation wells  
Monitor Tank / Pipe: Tank

Map ID  
Direction  
Distance  
Elevation

MAP FINDINGS

Site

Database(s)

EDR ID Number  
EPA ID Number

**J&J GETTY SERVICE (Continued)**

**1000845053**

Monitor Type: Vapor observation wells

**TANK DETAIL:**

Tankpipe Tank / Pipe: Tank  
Tankpipe Construction Type: Cathodically protected steel  
Tankpipe Tank / Pipe: Pipe  
Tankpipe Construction Type: Fiberglass-reinforced plastic

Tank Id: TANK-6  
Tank Number: 0004  
Tank Contents: Waste Oil  
Tank Size: 3000  
Install Date: 1/1/1944  
Tank Compliance: No  
**Tank Status: Removed**  
Overfill: Yes  
Tank Status Date: 10/1/2004  
Compliance Monitoring?: No  
Overfill Protection: Yes  
Spill Containment: Yes  
Tank Wellhead Protection: Not reported

**TANK MONITOR DATA:**

Monitor Tank / Pipe: Tank  
Monitor Type: None  
Monitor Tank / Pipe: Pipe  
Monitor Type: None

**TANK DETAIL:**

Tankpipe Tank / Pipe: Pipe  
Tankpipe Construction Type: Other  
Tankpipe Tank / Pipe: Tank  
Tankpipe Construction Type: Cathodically protected steel

**NJ BROWNFIELD:**

Price: Negotiable  
Assessed Value: Not reported  
Owner Name: DEP Case  
Value: Not reported  
Planning Area: Planning Area 1  
Property Size: Not reported  
General Comments: Not reported

**HIST SHWS:**

**Case Status: Active**  
Status Date: 9/26/2005  
Case ID: 019420  
Contact: BSCM  
Sub Section Label: A: Sites with On-Site Sources of Contamination  
Site Municipality: 0906  
Remedial Level Code: C1  
Classification exception area dt: None  
Classification exception area dt: Not reported  
Deed Notice Status: None  
Deed Notice Date: Not reported  
Engineering Control Status: None  
Engineering Control Date: Not reported  
National Priorities List Status: Not reported

Map ID  
 Direction  
 Distance  
 Elevation

MAP FINDINGS

Site Database(s) EDR ID Number  
 EPA ID Number

**J&J GETTY SERVICE (Continued)**

**1000845053**

National Priorities List Date: Not reported  
 X Coordinate: 617442  
 Y Coordinate: 686261  
 Coordinate System: NJ State Plane (NAD83) - USFEET

**AM194**  
**NE**  
**1/4-1/2**  
**0.364 mi.**  
**1924 ft.**

**KAVANJIAN DICKRAN**  
**271 VARICK**  
**JERSEY CITY, NJ**  
**Site 1 of 4 in cluster AM**

**EDR Historical Cleaners** **1009208274**  
**N/A**

**Relative:**  
**Higher**  
  
**Actual:**  
**9 ft.**

EDR Historical Cleaners:  
 Name: KAVANJIAN DICKRAN  
 Year: 1923  
 Type: DYERS AND CLEANERS

**AM195**  
**NE**  
**1/4-1/2**  
**0.365 mi.**  
**1926 ft.**

**TSELOS PETER**  
**273 VARICK**  
**JERSEY CITY, NJ**  
**Site 2 of 4 in cluster AM**

**EDR Historical Cleaners** **1009207851**  
**N/A**

**Relative:**  
**Higher**  
  
**Actual:**  
**9 ft.**

EDR Historical Cleaners:  
 Name: TSELOS PETER  
 Year: 1926  
 Type: DYERS AND CLEANERS

**AH196**  
**WSW**  
**1/4-1/2**  
**0.366 mi.**  
**1935 ft.**

**HALLOWAY DYEING CO**  
**215 SUYDAM AV**  
**JERSEY CITY, NJ**  
**Site 5 of 5 in cluster AH**

**EDR Historical Cleaners** **1009209218**  
**N/A**

**Relative:**  
**Higher**  
  
**Actual:**  
**14 ft.**

EDR Historical Cleaners:  
 Name: HALLOWAY DYEING CO  
 Year: 1926  
 Type: DYERS AND CLEANERS

**AN197**  
**SW**  
**1/4-1/2**  
**0.369 mi.**  
**1946 ft.**

**NJDEPE - SITE 093**  
**COMMUNIPAW AVE & PHILLIPS ST**  
**JERSEY CITY, NJ 07302**  
**Site 1 of 2 in cluster AN**

**FINDS** **1001028072**  
**RCRA-NonGen** **NJR000006791**

**Relative:**  
**Higher**  
  
**Actual:**  
**16 ft.**

FINDS:  
 Registry ID: 110007971301  
 Environmental Interest/Information System  
 RCRAInfo is a national information system that supports the Resource Conservation and Recovery Act (RCRA) program through the tracking of events and activities related to facilities that generate, transport, and treat, store, or dispose of hazardous waste. RCRAInfo allows RCRA

Map ID  
Direction  
Distance  
Elevation

MAP FINDINGS

Site

Database(s)

EDR ID Number  
EPA ID Number

**NJDEPE - SITE 093 (Continued)**

**1001028072**

program staff to track the notification, permit, compliance, and corrective action activities required under RCRA.

**RCRA-NonGen:**

Date form received by agency: 01/01/2007  
Facility name: NJDEPE - SITE 093  
Facility address: COMMUNIPAW AVE & PHILLIPS ST  
JERSEY CITY, NJ 07302  
EPA ID: NJR000006791  
Mailing address: E STATE ST - CN413  
TRENTON, NJ 08625  
Contact: Not reported  
Contact address: E STATE ST - CN413  
TRENTON, NJ 08625  
Contact country: US  
Contact telephone: Not reported  
Contact email: Not reported  
EPA Region: 02  
Classification: Non-Generator  
Description: Handler: Non-Generators do not presently generate hazardous waste

**Owner/Operator Summary:**

Owner/operator name: JERSEY CITY SEWERAGE AUTH  
Owner/operator address: 575 STATE HWY 440  
JERSEY CITY, NJ 07305  
Owner/operator country: US  
Owner/operator telephone: (201) 555-1212  
Legal status: Municipal  
Owner/Operator Type: Operator  
Owner/Op start date: Not reported  
Owner/Op end date: Not reported

Owner/operator name: JERSEY CITY SEWERAGE AUTH  
Owner/operator address: 575 STATE HWY 440  
JERSEY CITY, NJ 07305  
Owner/operator country: US  
Owner/operator telephone: (201) 555-1212  
Legal status: Municipal  
Owner/Operator Type: Owner  
Owner/Op start date: Not reported  
Owner/Op end date: Not reported

**Handler Activities Summary:**

U.S. importer of hazardous waste: Unknown  
Mixed waste (haz. and radioactive): Unknown  
Recycler of hazardous waste: No  
Transporter of hazardous waste: Unknown  
Treater, storer or disposer of HW: No  
Underground injection activity: No  
On-site burner exemption: Unknown  
Furnace exemption: Unknown  
Used oil fuel burner: No  
Used oil processor: No  
User oil refiner: No  
Used oil fuel marketer to burner: No

Map ID  
Direction  
Distance  
Elevation

MAP FINDINGS

Site

Database(s)

EDR ID Number  
EPA ID Number

**NJDEPE - SITE 093 (Continued)**

**1001028072**

Used oil Specification marketer: No  
Used oil transfer facility: No  
Used oil transporter: No  
Off-site waste receiver: Commercial status unknown

Historical Generators:

Date form received by agency: 01/01/2006  
Facility name: NJDEPE - SITE 093  
Classification: Not a generator, verified

Date form received by agency: 08/25/1995  
Facility name: NJDEPE - SITE 093  
Classification: Large Quantity Generator

Violation Status: No violations found

**AN198  
SW  
1/4-1/2  
0.369 mi.  
1946 ft.**

**EAST SIDE STP  
PHILLIPS ST & COMMUNIPAW AVE  
JERSEY CITY, NJ 07305**

**Site 2 of 2 in cluster AN**

**FINDS 1000393853  
MANIFEST NJD981561699  
RCRA-NonGen  
MANIFEST**

**Relative:  
Higher**

**FINDS:**

Registry ID: 110007941095

**Actual:  
16 ft.**

**Environmental Interest/Information System**

RCRAInfo is a national information system that supports the Resource Conservation and Recovery Act (RCRA) program through the tracking of events and activities related to facilities that generate, transport, and treat, store, or dispose of hazardous waste. RCRAInfo allows RCRA program staff to track the notification, permit, compliance, and corrective action activities required under RCRA.

ICIS (Integrated Compliance Information System) is the Integrated Compliance Information System and provides a database that, when complete, will contain integrated Enforcement and Compliance information across most of EPA's programs. The vision for ICIS is to replace EPA's independent databases that contain Enforcement data with a single repository for that information. Currently, ICIS contains all Federal Administrative and Judicial enforcement actions. This information is maintained in ICIS by EPA in the Regional offices and it Headquarters. A future release of ICIS will replace the Permit Compliance System (PCS) which supports the NPDES and will integrate that information with Federal actions already in the system. ICIS also has the capability to track other activities occurring in the Region that support Compliance and Enforcement programs. These include; Incident Tracking, Compliance Assistance, and Compliance Monitoring.

**MANIFEST:**

GEN Cert Date: 6/26/1997  
Transporter Recpt Date: Not reported  
Number Of Containers: 0  
Container Type: Not reported  
Waste Code1: D002  
Waste Code2: D006  
Waste Code3: D007

Map ID  
Direction  
Distance  
Elevation

MAP FINDINGS

Site

Database(s)

EDR ID Number  
EPA ID Number

**EAST SIDE STP (Continued)**

**1000393853**

Comment: Not reported  
Fee Exempt Code: Not reported  
TSD Name: ETICAM WARWICK FACILITY  
TSD ID: RID980906986  
TSD Date: Not reported  
Date Imported: 1/6/1999 1:24:43 PM  
Transporter 2 Name: Not reported  
Transporter 2 ID: Not reported  
Manifest Docket Number: Not reported  
Waste Description: Not reported  
Quantity: Not reported  
WT/Vol Units: Not reported  
Item Number: Not reported  
Transporter Name: Not reported  
Transporter EPA ID: Not reported  
GEN Cert Date: Not reported  
Transporter Recpt Date: Not reported  
Transporter 2 Recpt Date: Not reported  
TSD Recpt Date: Not reported  
EPA ID: Not reported  
Transporter 2 ID: Not reported

**RCRA-NonGen:**

Date form received by agency: 01/01/2007  
Facility name: EAST SIDE STP  
Facility address: PHILLIPS ST & COMMUNIPAW AVE  
JERSEY CITY, NJ 07305  
EPA ID: NJD981561699  
Mailing address: RTE 440  
JERSEY CITY, NJ 07305  
Contact: ERIC ANDERSEN  
Contact address: RTE 440  
JERSEY CITY, NJ 07305  
Contact country: US  
Contact telephone: (201) 656-4220  
Contact email: Not reported  
EPA Region: 02  
Land type: Facility is not located on Indian land. Additional information is not known.  
Classification: Non-Generator  
Description: Handler: Non-Generators do not presently generate hazardous waste

**Owner/Operator Summary:**

Owner/operator name: SEWERAGE AUTHORITY  
Owner/operator address: NOT REQUIRED  
NOT REQUIRED, WY 99999  
Owner/operator country: US  
Owner/operator telephone: (212) 555-1212  
Legal status: Private  
Owner/Operator Type: Operator  
Owner/Op start date: Not reported  
Owner/Op end date: Not reported  
  
Owner/operator name: SEWERAGE AUTHORITY  
Owner/operator address: NOT REQUIRED  
NOT REQUIRED, WY 99999

Map ID  
Direction  
Distance  
Elevation

MAP FINDINGS

Site

Database(s)

EDR ID Number  
EPA ID Number

**EAST SIDE STP (Continued)**

**1000393853**

Owner/operator country: US  
Owner/operator telephone: (212) 555-1212  
Legal status: Private  
Owner/Operator Type: Owner  
Owner/Op start date: Not reported  
Owner/Op end date: Not reported

Handler Activities Summary:

U.S. importer of hazardous waste: Unknown  
Mixed waste (haz. and radioactive): Unknown  
Recycler of hazardous waste: No  
Transporter of hazardous waste: Unknown  
Treater, storer or disposer of HW: No  
Underground injection activity: No  
On-site burner exemption: Unknown  
Furnace exemption: Unknown  
Used oil fuel burner: No  
Used oil processor: No  
User oil refiner: No  
Used oil fuel marketer to burner: No  
Used oil Specification marketer: No  
Used oil transfer facility: No  
Used oil transporter: No  
Off-site waste receiver: Commercial status unknown

Historical Generators:

Date form received by agency: 01/01/2006  
Facility name: EAST SIDE STP  
Classification: Not a generator, verified

Date form received by agency: 10/07/1986  
Facility name: EAST SIDE STP  
Classification: Small Quantity Generator

Facility Has Received Notices of Violations:

Regulation violated: Not reported  
Area of violation: Generators - General  
Date violation determined: 01/30/1987  
Date achieved compliance: 01/31/1987  
Violation lead agency: State  
Enforcement action: WRITTEN INFORMAL  
Enforcement action date: 01/30/1987  
Enf. disposition status: Not reported  
Enf. disp. status date: Not reported  
Enforcement lead agency: State  
Proposed penalty amount: Not reported  
Final penalty amount: Not reported  
Paid penalty amount: Not reported

Evaluation Action Summary:

Evaluation date: 01/30/1987  
Evaluation: NON-FINANCIAL RECORD REVIEW  
Area of violation: Generators - General  
Date achieved compliance: 01/31/1987  
Evaluation lead agency: State

Map ID  
Direction  
Distance  
Elevation

MAP FINDINGS

Site

Database(s)

EDR ID Number  
EPA ID Number

**EAST SIDE STP (Continued)**

**1000393853**

NY MANIFEST:

EPA ID: NJD981561699  
Country: USA  
Mailing Name: JERSEY CITY SEWER AUTHORITY  
Mailing Contact: JERSEY CITY SEWER AUTHORITY  
Mailing Address: ROUTE 440-FOOT OF COLVER AVE  
Mailing Address 2: Not reported  
Mailing City: JERSEY CITY  
Mailing State: NJ  
Mailing Zip: 07305  
Mailing Zip4: Not reported  
Mailing Country: USA  
Mailing Phone: 201-432-1150

Document ID: NYA4180173  
Manifest Status: Completed copy  
Trans1 State ID: 203M15OH  
Trans2 State ID: Not reported  
Generator Ship Date: 861103  
Trans1 Recv Date: 861103  
Trans2 Recv Date: Not reported  
TSD Site Recv Date: 861104  
Part A Recv Date: 861110  
Part B Recv Date: 861110  
Generator EPA ID: NJD981561699  
Trans1 EPA ID: OHD068913409  
Trans2 EPA ID: Not reported  
TSD ID: NYD049836679  
Waste Code: B007 - OTHER MISCELLANEOUS PCB WASTES  
Quantity: 28740  
Units: P - Pounds  
Number of Containers: 001  
Container Type: DT - Dump trucks  
Handling Method: L Landfill.  
Specific Gravity: 100  
Year: 86  
Manifest Tracking Num: Not reported  
Import Ind: Not reported  
Export Ind: Not reported  
Discr Quantity Ind: Not reported  
Discr Type Ind: Not reported  
Discr Residue Ind: Not reported  
Discr Partial Reject Ind: Not reported  
Discr Full Reject Ind: Not reported  
Manifest Ref Num: Not reported  
Alt Fac RCRA Id: Not reported  
Alt Fac Sign Date: Not reported  
Mgmt Method Type Code: Not reported

Document ID: NYA3206452  
Manifest Status: Completed copy  
Trans1 State ID: Not reported  
Trans2 State ID: Not reported  
Generator Ship Date: 861125  
Trans1 Recv Date: 861125



Map ID  
Direction  
Distance  
Elevation

MAP FINDINGS

Site

Database(s)

EDR ID Number  
EPA ID Number

**EAST SIDE STP (Continued)**

**1000393853**

Trans2 Recv Date: Not reported  
TSD Site Recv Date: 861126  
Part A Recv Date: 861203  
Part B Recv Date: 861204  
Generator EPA ID: NJD981561699  
Trans1 EPA ID: OHD068913409  
Trans2 EPA ID: Not reported  
TSD ID: NYD049836679  
Waste Code: B007 - OTHER MISCELLANEOUS PCB WASTES  
Quantity: 34620  
Units: P - Pounds  
Number of Containers: 001  
Container Type: DT - Dump trucks  
Handling Method: L Landfill.  
Specific Gravity: 100  
Year: 86  
Manifest Tracking Num: Not reported  
Import Ind: Not reported  
Export Ind: Not reported  
Discr Quantity Ind: Not reported  
Discr Type Ind: Not reported  
Discr Residue Ind: Not reported  
Discr Partial Reject Ind: Not reported  
Discr Full Reject Ind: Not reported  
Manifest Ref Num: Not reported  
Alt Fac RCRA Id: Not reported  
Alt Fac Sign Date: Not reported  
Mgmt Method Type Code: Not reported

Document ID: NYA3206856  
Manifest Status: Completed copy  
Trans1 State ID: 468828(MI)  
Trans2 State ID: Not reported  
Generator Ship Date: 861216  
Trans1 Recv Date: 861216  
Trans2 Recv Date: Not reported  
TSD Site Recv Date: 861217  
Part A Recv Date: 861223  
Part B Recv Date: 861223  
Generator EPA ID: NJD981561699  
Trans1 EPA ID: OHD068913409  
Trans2 EPA ID: Not reported  
TSD ID: NYD049836679  
Waste Code: B007 - OTHER MISCELLANEOUS PCB WASTES  
Quantity: 53060  
Units: P - Pounds  
Number of Containers: 001  
Container Type: DT - Dump trucks  
Handling Method: L Landfill.  
Specific Gravity: 100  
Year: 86  
Manifest Tracking Num: Not reported  
Import Ind: Not reported  
Export Ind: Not reported  
Discr Quantity Ind: Not reported  
Discr Type Ind: Not reported

Map ID  
Direction  
Distance  
Elevation

MAP FINDINGS

Site

Database(s)

EDR ID Number  
EPA ID Number

**EAST SIDE STP (Continued)**

**1000393853**

Discr Residue Ind: Not reported  
Discr Partial Reject Ind: Not reported  
Discr Full Reject Ind: Not reported  
Manifest Ref Num: Not reported  
Alt Fac RCRA Id: Not reported  
Alt Fac Sign Date: Not reported  
Mgmt Method Type Code: Not reported

Document ID: NYA3205866  
Manifest Status: Completed copy  
Trans1 State ID: Not reported  
Trans2 State ID: TN20986PA  
Generator Ship Date: 861228  
Trans1 Recv Date: 861228  
Trans2 Recv Date: Not reported  
TSD Site Recv Date: 861229  
Part A Recv Date: 870105  
Part B Recv Date: 870105  
Generator EPA ID: NJD981561699  
Trans1 EPA ID: OHD068913409  
Trans2 EPA ID: Not reported  
TSD ID: NYD049836679  
Waste Code: B007 - OTHER MISCELLANEOUS PCB WASTES  
Quantity: 47100  
Units: P - Pounds  
Number of Containers: 001  
Container Type: DT - Dump trucks  
Handling Method: L Landfill.  
Specific Gravity: 100  
Year: 86  
Manifest Tracking Num: Not reported  
Import Ind: Not reported  
Export Ind: Not reported  
Discr Quantity Ind: Not reported  
Discr Type Ind: Not reported  
Discr Residue Ind: Not reported  
Discr Partial Reject Ind: Not reported  
Discr Full Reject Ind: Not reported  
Manifest Ref Num: Not reported  
Alt Fac RCRA Id: Not reported  
Alt Fac Sign Date: Not reported  
Mgmt Method Type Code: Not reported

Document ID: NYA3206362  
Manifest Status: Completed copy  
Trans1 State ID: TE91997PA  
Trans2 State ID: Not reported  
Generator Ship Date: 861109  
Trans1 Recv Date: 861109  
Trans2 Recv Date: Not reported  
TSD Site Recv Date: 861110  
Part A Recv Date: 861114  
Part B Recv Date: 861118  
Generator EPA ID: NJD981561699  
Trans1 EPA ID: OHD068913409

Map ID  
Direction  
Distance  
Elevation

MAP FINDINGS

Site

Database(s)

EDR ID Number  
EPA ID Number

**EAST SIDE STP (Continued)**

**1000393853**

Trans2 EPA ID: Not reported  
TSDF ID: NYD049836679  
Waste Code: B007 - OTHER MISCELLANEOUS PCB WASTES  
Quantity: 38000  
Units: P - Pounds  
Number of Containers: 001  
Container Type: DT - Dump trucks  
Handling Method: L Landfill.  
Specific Gravity: 100  
Year: 86  
Manifest Tracking Num: Not reported  
Import Ind: Not reported  
Export Ind: Not reported  
Discr Quantity Ind: Not reported  
Discr Type Ind: Not reported  
Discr Residue Ind: Not reported  
Discr Partial Reject Ind: Not reported  
Discr Full Reject Ind: Not reported  
Manifest Ref Num: Not reported  
Alt Fac RCRA Id: Not reported  
Alt Fac Sign Date: Not reported  
Mgmt Method Type Code: Not reported

Document ID: NYA3206766  
Manifest Status: Completed copy  
Trans1 State ID: 434H16(OH)  
Trans2 State ID: Not reported  
Generator Ship Date: 861215  
Trans1 Recv Date: 861215  
Trans2 Recv Date: Not reported  
TSD Site Recv Date: 861216  
Part A Recv Date: 861218  
Part B Recv Date: 861222  
Generator EPA ID: NJD981561699  
Trans1 EPA ID: OHD068913409  
Trans2 EPA ID: Not reported  
TSDF ID: NYD049836679  
Waste Code: B007 - OTHER MISCELLANEOUS PCB WASTES  
Quantity: 59860  
Units: P - Pounds  
Number of Containers: 001  
Container Type: DT - Dump trucks  
Handling Method: L Landfill.  
Specific Gravity: 100  
Year: 86  
Manifest Tracking Num: Not reported  
Import Ind: Not reported  
Export Ind: Not reported  
Discr Quantity Ind: Not reported  
Discr Type Ind: Not reported  
Discr Residue Ind: Not reported  
Discr Partial Reject Ind: Not reported  
Discr Full Reject Ind: Not reported  
Manifest Ref Num: Not reported  
Alt Fac RCRA Id: Not reported  
Alt Fac Sign Date: Not reported

Map ID  
Direction  
Distance  
Elevation

MAP FINDINGS

Site

Database(s)

EDR ID Number  
EPA ID Number

**EAST SIDE STP (Continued)**

**1000393853**

Mgmt Method Type Code: Not reported

Document ID: NYA3206520  
Manifest Status: Completed copy  
Trans1 State ID: TG42707PA  
Trans2 State ID: Not reported  
Generator Ship Date: 861214  
Trans1 Recv Date: 861214  
Trans2 Recv Date: Not reported  
TSD Site Recv Date: 861215  
Part A Recv Date: 861218  
Part B Recv Date: 861222  
Generator EPA ID: NJD981561699  
Trans1 EPA ID: OHD068913409  
Trans2 EPA ID: Not reported  
TSD ID: NYD049836679  
Waste Code: B007 - OTHER MISCELLANEOUS PCB WASTES  
Quantity: 54540  
Units: P - Pounds  
Number of Containers: 001  
Container Type: DT - Dump trucks  
Handling Method: L Landfill.  
Specific Gravity: 100  
Year: 86  
Manifest Tracking Num: Not reported  
Import Ind: Not reported  
Export Ind: Not reported  
Discr Quantity Ind: Not reported  
Discr Type Ind: Not reported  
Discr Residue Ind: Not reported  
Discr Partial Reject Ind: Not reported  
Discr Full Reject Ind: Not reported  
Manifest Ref Num: Not reported  
Alt Fac RCRA Id: Not reported  
Alt Fac Sign Date: Not reported  
Mgmt Method Type Code: Not reported

Document ID: NYA3205877  
Manifest Status: Completed copy  
Trans1 State ID: 23923LMI  
Trans2 State ID: Not reported  
Generator Ship Date: 861228  
Trans1 Recv Date: 861228  
Trans2 Recv Date: Not reported  
TSD Site Recv Date: 861229  
Part A Recv Date: 870106  
Part B Recv Date: 870105  
Generator EPA ID: NJD981561699  
Trans1 EPA ID: OHD068913409  
Trans2 EPA ID: Not reported  
TSD ID: NYD049836679  
Waste Code: B007 - OTHER MISCELLANEOUS PCB WASTES  
Quantity: 53720  
Units: P - Pounds  
Number of Containers: 001

Map ID  
Direction  
Distance  
Elevation

MAP FINDINGS

Site

Database(s)

EDR ID Number  
EPA ID Number

**EAST SIDE STP (Continued)**

**1000393853**

Container Type: DT - Dump trucks  
Handling Method: L Landfill.  
Specific Gravity: 100  
Year: 86  
Manifest Tracking Num: Not reported  
Import Ind: Not reported  
Export Ind: Not reported  
Discr Quantity Ind: Not reported  
Discr Type Ind: Not reported  
Discr Residue Ind: Not reported  
Discr Partial Reject Ind: Not reported  
Discr Full Reject Ind: Not reported  
Manifest Ref Num: Not reported  
Alt Fac RCRA Id: Not reported  
Alt Fac Sign Date: Not reported  
Mgmt Method Type Code: Not reported

Document ID: NYA3205978  
Manifest Status: Completed copy  
Trans1 State ID: TN75884  
Trans2 State ID: Not reported  
Generator Ship Date: 861229  
Trans1 Recv Date: 861229  
Trans2 Recv Date: Not reported  
TSD Site Recv Date: 861230  
Part A Recv Date: 870105  
Part B Recv Date: 870106  
Generator EPA ID: NJD981561699  
Trans1 EPA ID: OHD068913409  
Trans2 EPA ID: Not reported  
TSD ID: NYD049836679  
Waste Code: B007 - OTHER MISCELLANEOUS PCB WASTES  
Quantity: 47720  
Units: P - Pounds  
Number of Containers: 001  
Container Type: DT - Dump trucks  
Handling Method: L Landfill.  
Specific Gravity: 100  
Year: 86  
Manifest Tracking Num: Not reported  
Import Ind: Not reported  
Export Ind: Not reported  
Discr Quantity Ind: Not reported  
Discr Type Ind: Not reported  
Discr Residue Ind: Not reported  
Discr Partial Reject Ind: Not reported  
Discr Full Reject Ind: Not reported  
Manifest Ref Num: Not reported  
Alt Fac RCRA Id: Not reported  
Alt Fac Sign Date: Not reported  
Mgmt Method Type Code: Not reported

Document ID: NYA3206507  
Manifest Status: Completed copy  
Trans1 State ID: T866196PA

Map ID  
Direction  
Distance  
Elevation

MAP FINDINGS

Site

Database(s)

EDR ID Number  
EPA ID Number

**EAST SIDE STP (Continued)**

**1000393853**

Trans2 State ID: Not reported  
Generator Ship Date: 861214  
Trans1 Recv Date: 861214  
Trans2 Recv Date: Not reported  
TSD Site Recv Date: 861216  
Part A Recv Date: 861218  
Part B Recv Date: 861222  
Generator EPA ID: NJD981561699  
Trans1 EPA ID: OHD068913409  
Trans2 EPA ID: Not reported  
TSD ID: NYD049836679  
Waste Code: B007 - OTHER MISCELLANEOUS PCB WASTES  
Quantity: 51800  
Units: P - Pounds  
Number of Containers: 001  
Container Type: DT - Dump trucks  
Handling Method: L Landfill.  
Specific Gravity: 100  
Year: 86  
Manifest Tracking Num: Not reported  
Import Ind: Not reported  
Export Ind: Not reported  
Discr Quantity Ind: Not reported  
Discr Type Ind: Not reported  
Discr Residue Ind: Not reported  
Discr Partial Reject Ind: Not reported  
Discr Full Reject Ind: Not reported  
Manifest Ref Num: Not reported  
Alt Fac RCRA Id: Not reported  
Alt Fac Sign Date: Not reported  
Mgmt Method Type Code: Not reported

Document ID: NYA3206755  
Manifest Status: Completed copy  
Trans1 State ID: TN58191  
Trans2 State ID: Not reported  
Generator Ship Date: 861215  
Trans1 Recv Date: 861215  
Trans2 Recv Date: Not reported  
TSD Site Recv Date: 861216  
Part A Recv Date: 861218  
Part B Recv Date: 861222  
Generator EPA ID: NJD981561699  
Trans1 EPA ID: OHD068913409  
Trans2 EPA ID: Not reported  
TSD ID: NYD049836679  
Waste Code: B007 - OTHER MISCELLANEOUS PCB WASTES  
Quantity: 52720  
Units: P - Pounds  
Number of Containers: 001  
Container Type: DT - Dump trucks  
Handling Method: L Landfill.  
Specific Gravity: 100  
Year: 86  
Manifest Tracking Num: Not reported  
Import Ind: Not reported

Map ID  
Direction  
Distance  
Elevation

MAP FINDINGS

Site

Database(s)

EDR ID Number  
EPA ID Number

**EAST SIDE STP (Continued)**

**1000393853**

Export Ind: Not reported  
Discr Quantity Ind: Not reported  
Discr Type Ind: Not reported  
Discr Residue Ind: Not reported  
Discr Partial Reject Ind: Not reported  
Discr Full Reject Ind: Not reported  
Manifest Ref Num: Not reported  
Alt Fac RCRA Id: Not reported  
Alt Fac Sign Date: Not reported  
Mgmt Method Type Code: Not reported

Document ID: NYA3205721  
Manifest Status: Completed copy  
Trans1 State ID: OH899S14  
Trans2 State ID: Not reported  
Generator Ship Date: 861221  
Trans1 Recv Date: 861221  
Trans2 Recv Date: Not reported  
TSD Site Recv Date: 861222  
Part A Recv Date: 861226  
Part B Recv Date: 861226  
Generator EPA ID: NJD981561699  
Trans1 EPA ID: OHD068913409  
Trans2 EPA ID: Not reported  
TSD ID: NYD049836679  
Waste Code: B007 - OTHER MISCELLANEOUS PCB WASTES  
Quantity: 50320  
Units: P - Pounds  
Number of Containers: 001  
Container Type: DT - Dump trucks  
Handling Method: L Landfill.  
Specific Gravity: 100  
Year: 86  
Manifest Tracking Num: Not reported  
Import Ind: Not reported  
Export Ind: Not reported  
Discr Quantity Ind: Not reported  
Discr Type Ind: Not reported  
Discr Residue Ind: Not reported  
Discr Partial Reject Ind: Not reported  
Discr Full Reject Ind: Not reported  
Manifest Ref Num: Not reported  
Alt Fac RCRA Id: Not reported  
Alt Fac Sign Date: Not reported  
Mgmt Method Type Code: Not reported

Document ID: NYA3206891  
Manifest Status: Completed copy  
Trans1 State ID: OH202M15  
Trans2 State ID: Not reported  
Generator Ship Date: 861216  
Trans1 Recv Date: 861216  
Trans2 Recv Date: Not reported  
TSD Site Recv Date: 861217  
Part A Recv Date: 861223

Map ID  
Direction  
Distance  
Elevation

MAP FINDINGS

Site

Database(s)

EDR ID Number  
EPA ID Number

**EAST SIDE STP (Continued)**

**1000393853**

Part B Recv Date: 861223  
Generator EPA ID: NJD981561699  
Trans1 EPA ID: OHD068913409  
Trans2 EPA ID: Not reported  
TSD ID: NYD049836679  
Waste Code: B007 - OTHER MISCELLANEOUS PCB WASTES  
Quantity: 54240  
Units: P - Pounds  
Number of Containers: 001  
Container Type: DT - Dump trucks  
Handling Method: L Landfill.  
Specific Gravity: 100  
Year: 86  
Manifest Tracking Num: Not reported  
Import Ind: Not reported  
Export Ind: Not reported  
Discr Quantity Ind: Not reported  
Discr Type Ind: Not reported  
Discr Residue Ind: Not reported  
Discr Partial Reject Ind: Not reported  
Discr Full Reject Ind: Not reported  
Manifest Ref Num: Not reported  
Alt Fac RCRA Id: Not reported  
Alt Fac Sign Date: Not reported  
Mgmt Method Type Code: Not reported

Document ID: NYA3206441  
Manifest Status: Completed copy  
Trans1 State ID: OH064  
Trans2 State ID: Not reported  
Generator Ship Date: 861123  
Trans1 Recv Date: 861123  
Trans2 Recv Date: Not reported  
TSD Site Recv Date: 861124  
Part A Recv Date: 861201  
Part B Recv Date: 861202  
Generator EPA ID: NJD981561699  
Trans1 EPA ID: OHD068913409  
Trans2 EPA ID: Not reported  
TSD ID: NYD049836679  
Waste Code: B007 - OTHER MISCELLANEOUS PCB WASTES  
Quantity: 40000  
Units: P - Pounds  
Number of Containers: 001  
Container Type: DT - Dump trucks  
Handling Method: L Landfill.  
Specific Gravity: 100  
Year: 86  
Manifest Tracking Num: Not reported  
Import Ind: Not reported  
Export Ind: Not reported  
Discr Quantity Ind: Not reported  
Discr Type Ind: Not reported  
Discr Residue Ind: Not reported  
Discr Partial Reject Ind: Not reported  
Discr Full Reject Ind: Not reported



Map ID  
Direction  
Distance  
Elevation

MAP FINDINGS

Site

Database(s)

EDR ID Number  
EPA ID Number

**EAST SIDE STP (Continued)**

**1000393853**

Manifest Ref Num: Not reported  
Alt Fac RCRA Id: Not reported  
Alt Fac Sign Date: Not reported  
Mgmt Method Type Code: Not reported

Document ID: NYA3206845  
Manifest Status: Completed copy  
Trans1 State ID: 8913Z12  
Trans2 State ID: Not reported  
Generator Ship Date: 861216  
Trans1 Recv Date: 861216  
Trans2 Recv Date: Not reported  
TSD Site Recv Date: 861217  
Part A Recv Date: 861223  
Part B Recv Date: 861223  
Generator EPA ID: NJD981561699  
Trans1 EPA ID: OHD068913409  
Trans2 EPA ID: Not reported  
TSD ID: NYD049836679  
Waste Code: B007 - OTHER MISCELLANEOUS PCB WASTES  
Quantity: 61540  
Units: P - Pounds  
Number of Containers: 001  
Container Type: DT - Dump trucks  
Handling Method: L Landfill.  
Specific Gravity: 100  
Year: 86  
Manifest Tracking Num: Not reported  
Import Ind: Not reported  
Export Ind: Not reported  
Discr Quantity Ind: Not reported  
Discr Type Ind: Not reported  
Discr Residue Ind: Not reported  
Discr Partial Reject Ind: Not reported  
Discr Full Reject Ind: Not reported  
Manifest Ref Num: Not reported  
Alt Fac RCRA Id: Not reported  
Alt Fac Sign Date: Not reported  
Mgmt Method Type Code: Not reported

Document ID: NYA3205844  
Manifest Status: Completed copy  
Trans1 State ID: TM20766PA  
Trans2 State ID: Not reported  
Generator Ship Date: 861228  
Trans1 Recv Date: 861228  
Trans2 Recv Date: Not reported  
TSD Site Recv Date: 861229  
Part A Recv Date: 870106  
Part B Recv Date: 870106  
Generator EPA ID: NJD981561699  
Trans1 EPA ID: OHD068913409  
Trans2 EPA ID: Not reported  
TSD ID: NYD049836679  
Waste Code: B007 - OTHER MISCELLANEOUS PCB WASTES

Map ID  
Direction  
Distance  
Elevation

MAP FINDINGS

Site

Database(s)

EDR ID Number  
EPA ID Number

**EAST SIDE STP (Continued)**

**1000393853**

Quantity: 53420  
Units: P - Pounds  
Number of Containers: 001  
Container Type: DT - Dump trucks  
Handling Method: L Landfill.  
Specific Gravity: 100  
Year: 86  
Manifest Tracking Num: Not reported  
Import Ind: Not reported  
Export Ind: Not reported  
Discr Quantity Ind: Not reported  
Discr Type Ind: Not reported  
Discr Residue Ind: Not reported  
Discr Partial Reject Ind: Not reported  
Discr Full Reject Ind: Not reported  
Manifest Ref Num: Not reported  
Alt Fac RCRA Id: Not reported  
Alt Fac Sign Date: Not reported  
Mgmt Method Type Code: Not reported

Document ID: NYA3205855  
Manifest Status: Completed copy  
Trans1 State ID: TB66196PA  
Trans2 State ID: Not reported  
Generator Ship Date: 861228  
Trans1 Recv Date: 861228  
Trans2 Recv Date: Not reported  
TSD Site Recv Date: 861229  
Part A Recv Date: 870105  
Part B Recv Date: 870106  
Generator EPA ID: NJD981561699  
Trans1 EPA ID: OHD068913409  
Trans2 EPA ID: Not reported  
TSD ID: NYD049836679  
Waste Code: B007 - OTHER MISCELLANEOUS PCB WASTES  
Quantity: 55900  
Units: P - Pounds  
Number of Containers: 001  
Container Type: DT - Dump trucks  
Handling Method: L Landfill.  
Specific Gravity: 100  
Year: 86  
Manifest Tracking Num: Not reported  
Import Ind: Not reported  
Export Ind: Not reported  
Discr Quantity Ind: Not reported  
Discr Type Ind: Not reported  
Discr Residue Ind: Not reported  
Discr Partial Reject Ind: Not reported  
Discr Full Reject Ind: Not reported  
Manifest Ref Num: Not reported  
Alt Fac RCRA Id: Not reported  
Alt Fac Sign Date: Not reported  
Mgmt Method Type Code: Not reported

Map ID  
Direction  
Distance  
Elevation

MAP FINDINGS

Site

Database(s)

EDR ID Number  
EPA ID Number

**EAST SIDE STP (Continued)**

**1000393853**

Document ID: NYA3205945  
Manifest Status: Completed copy  
Trans1 State ID: 900S14OH  
Trans2 State ID: Not reported  
Generator Ship Date: 861229  
Trans1 Recv Date: 861229  
Trans2 Recv Date: Not reported  
TSD Site Recv Date: 861230  
Part A Recv Date: 870105  
Part B Recv Date: 870106  
Generator EPA ID: NJD981561699  
Trans1 EPA ID: OHD068913409  
Trans2 EPA ID: Not reported  
TSD ID: NYD049836679  
Waste Code: B007 - OTHER MISCELLANEOUS PCB WASTES  
Quantity: 40000  
Units: P - Pounds  
Number of Containers: 001  
Container Type: DT - Dump trucks  
Handling Method: L Landfill.  
Specific Gravity: 100  
Year: 86  
Manifest Tracking Num: Not reported  
Import Ind: Not reported  
Export Ind: Not reported  
Discr Quantity Ind: Not reported  
Discr Type Ind: Not reported  
Discr Residue Ind: Not reported  
Discr Partial Reject Ind: Not reported  
Discr Full Reject Ind: Not reported  
Manifest Ref Num: Not reported  
Alt Fac RCRA Id: Not reported  
Alt Fac Sign Date: Not reported  
Mgmt Method Type Code: Not reported

Document ID: NYA3159538  
Manifest Status: Completed copy  
Trans1 State ID: TM70431  
Trans2 State ID: Not reported  
Generator Ship Date: 861111  
Trans1 Recv Date: 861111  
Trans2 Recv Date: Not reported  
TSD Site Recv Date: 861118  
Part A Recv Date: 861119  
Part B Recv Date: 861124  
Generator EPA ID: NJD981561699  
Trans1 EPA ID: PAD980830061  
Trans2 EPA ID: Not reported  
TSD ID: NYD049836679  
Waste Code: B007 - OTHER MISCELLANEOUS PCB WASTES  
Quantity: 10980  
Units: P - Pounds  
Number of Containers: 001  
Container Type: CM - Metal boxes, cases, roll-offs  
Handling Method: L Landfill.  
Specific Gravity: 100

Map ID  
Direction  
Distance  
Elevation

MAP FINDINGS

Site

Database(s)

EDR ID Number  
EPA ID Number

**EAST SIDE STP (Continued)**

**1000393853**

Year: 86  
Manifest Tracking Num: Not reported  
Import Ind: Not reported  
Export Ind: Not reported  
Discr Quantity Ind: Not reported  
Discr Type Ind: Not reported  
Discr Residue Ind: Not reported  
Discr Partial Reject Ind: Not reported  
Discr Full Reject Ind: Not reported  
Manifest Ref Num: Not reported  
Alt Fac RCRA Id: Not reported  
Alt Fac Sign Date: Not reported  
Mgmt Method Type Code: Not reported

Document ID: NYA3205967  
Manifest Status: Completed copy  
Trans1 State ID: TL35685PA  
Trans2 State ID: Not reported  
Generator Ship Date: 861229  
Trans1 Recv Date: 861229  
Trans2 Recv Date: Not reported  
TSD Site Recv Date: 861230  
Part A Recv Date: 870105  
Part B Recv Date: 870106  
Generator EPA ID: NJD981561699  
Trans1 EPA ID: OHD068913409  
Trans2 EPA ID: Not reported  
TSD ID: NYD049836679  
Waste Code: B007 - OTHER MISCELLANEOUS PCB WASTES  
Quantity: 55300  
Units: P - Pounds  
Number of Containers: 001  
Container Type: DT - Dump trucks  
Handling Method: L Landfill.  
Specific Gravity: 100  
Year: 86  
Manifest Tracking Num: Not reported  
Import Ind: Not reported  
Export Ind: Not reported  
Discr Quantity Ind: Not reported  
Discr Type Ind: Not reported  
Discr Residue Ind: Not reported  
Discr Partial Reject Ind: Not reported  
Discr Full Reject Ind: Not reported  
Manifest Ref Num: Not reported  
Alt Fac RCRA Id: Not reported  
Alt Fac Sign Date: Not reported  
Mgmt Method Type Code: Not reported

[Click this hyperlink](#) while viewing on your computer to access  
170 additional NY\_MANIFEST: record(s) in the EDR Site Report.

Map ID  
Direction  
Distance  
Elevation

MAP FINDINGS

Site

Database(s)

EDR ID Number  
EPA ID Number

**AO199**     **AUTO REPAIR FACILITY FORMER**  
**West**     **297 HALLADAY ST**  
**1/4-1/2**     **JERSEY CITY, NJ 07302**  
**0.369 mi.**  
**1948 ft.**     **Site 1 of 4 in cluster AO**

**UST**     **U003947767**  
           **N/A**

**Relative:**  
**Higher**

UST:

**Actual:**  
**15 ft.**

Facility ID: 207459  
Owner Name: BENJAMIN DELISLE  
Organization: JERSEY CITY REDEVELOPMENT AGENCY  
Contact Type(UST Reg): Tank Owner  
Contact Address (UST Reg): 30 MONTGOMERY ST  
Contact Address 2 (UST Reg): SUITE 910  
Conact City,St,Zip (UST Reg): Jersey City, NJ 07302

Tank Id: TANK-1  
Tank Number: E001  
Tank Contents: Waste Oil  
Tank Size: 550  
Install Date: 1/1/1944  
Tank Compliance: No  
**Tank Status: Removed**  
Overfill: Not reported  
Tank Status Date: 10/11/2006  
Compliance Monitoring?: No  
Overfill Protection: Not reported  
Spill Containment: Not reported  
Tank Wellhead Protection: Not reported

TANK MONITOR DATA:

Monitor Tank / Pipe: Tank  
Monitor Type: None  
Monitor Tank / Pipe: Pipe  
Monitor Type: None

TANK DETAIL:

Tankpipe Tank / Pipe: Tank  
Tankpipe Construction Type: Bare steel  
Tankpipe Tank / Pipe: Pipe  
Tankpipe Construction Type: Bare steel

Tank Id: TANK-2  
Tank Number: E002  
Tank Contents: Leaded Gasoline  
Tank Size: 550  
Install Date: 1/1/1944  
Tank Compliance: No  
**Tank Status: Removed**  
Overfill: Not reported  
Tank Status Date: 10/11/2006  
Compliance Monitoring?: No  
Overfill Protection: Not reported  
Spill Containment: Not reported  
Tank Wellhead Protection: Not reported

TANK MONITOR DATA:

Monitor Tank / Pipe: Pipe  
Monitor Type: None  
Monitor Tank / Pipe: Tank  
Monitor Type: None

Map ID  
Direction  
Distance  
Elevation

MAP FINDINGS

Site

Database(s)

EDR ID Number  
EPA ID Number

**AUTO REPAIR FACILITY FORMER (Continued)**

**U003947767**

TANK DETAIL:

Tankpipe Tank / Pipe: Tank  
Tankpipe Construction Type: Bare steel  
Tankpipe Tank / Pipe: Pipe  
Tankpipe Construction Type: Bare steel

**AL200**  
**ENE**  
**1/4-1/2**  
**0.370 mi.**  
**1956 ft.**

**PUBLIC SCHOOL #3**  
**70 BRIGHT ST**  
**JERSEY CITY, NJ**  
**Site 3 of 5 in cluster AL**

**HIST LUST** **S104385202**  
**N/A**

**Relative:**  
**Higher**

LUST HIST:

Case ID: Not reported  
Lead Program Assigned: Bureau of Field Operations - Initial Notice Section  
**Facility Status: Site Issued Letter of No Further Action for Area(s) Of Concern**  
UST ID: 0160238  
TMS Number: C97-0194  
Remedial Level: Site has 1 area of concern with 1 media of concern.  
Case Manager: Stuart Friedman  
Facility Phone: (609) 292-9208  
No Further Action: 2/10/1998 0:00:00  
RAW Approved: Not reported  
CEA: Not reported  
Date CEA Lifted: Not reported  
Dead Notice: Not reported

**Actual:**  
**8 ft.**

**AL201**  
**ENE**  
**1/4-1/2**  
**0.370 mi.**  
**1956 ft.**

**JERSEY CITY SCHOOL #3**  
**70 BRIGHT ST**  
**JERSEY CITY, NJ 07302**  
**Site 4 of 5 in cluster AL**

**SHWS** **U000364763**  
**UST** **N/A**  
**HIST HWS**

**Relative:**  
**Higher**

SHWS:

Site ID: 47926  
Status: CLOSED  
Home Owner: No  
PI Number: Not reported  
X Coord Site: Not reported  
X Coord PI: Not reported  
Y Coord Site: Not reported  
Y Coord PI: Not reported

**Actual:**  
**8 ft.**

UST:

Facility ID: 016023  
Owner Name: MAURICE HOWELL  
Organization: JERSEY CITY PUBLIC SCHOOLS  
Contact Type(UST Reg): Facility Operator  
Contact Address (UST Reg): 346 CLAREMONT AVE  
Contact Address 2 (UST Reg): Not reported  
Contact City,St,Zip (UST Reg): Jersey City, NJ 07305  
Owner Name: MAURICE HOWELL  
Organization: JERSEY CITY PUBLIC SCHOOLS  
Contact Type(UST Reg): Tank Owner  
Contact Address (UST Reg): 346 CLAREMONT AVE

Map ID  
Direction  
Distance  
Elevation

MAP FINDINGS

Site

Database(s)

EDR ID Number  
EPA ID Number

**JERSEY CITY SCHOOL #3 (Continued)**

**U000364763**

Contact Address 2 (UST Reg): Not reported  
Conact City,St,Zip (UST Reg): Jersey City, NJ 07305

Tank Id: TANK-1  
Tank Number: E1  
Tank Contents: Heating Oil (No. 4)  
Tank Size: 5000  
Install Date: 1/1/1987  
Tank Compliance: No  
**Tank Status: Abandoned in Place**  
Overfill: No  
Tank Status Date: 7/23/1997  
Compliance Monitoring?: No  
Overfill Protection: No  
Spill Containment: No  
Tank Wellhead Protection: Not reported

**TANK MONITOR DATA:**

Monitor Tank / Pipe: Pipe  
Monitor Type: None  
Monitor Tank / Pipe: Tank  
Monitor Type: None

**TANK DETAIL:**

Tankpipe Tank / Pipe: Pipe  
Tankpipe Construction Type: Bare steel  
Tankpipe Tank / Pipe: Tank  
Tankpipe Construction Type: Bare steel

Tank Id: TANK-2  
Tank Number: 0002  
Tank Contents: Heating Oil (No. 2)  
Tank Size: 4000  
Install Date: 7/23/1997  
Tank Compliance: Yes  
**Tank Status: In-use**  
Overfill: Yes  
Tank Status Date: 7/23/1997  
Compliance Monitoring?: Yes  
Overfill Protection: Yes  
Spill Containment: Yes  
Tank Wellhead Protection: No

**TANK MONITOR DATA:**

Monitor Tank / Pipe: Pipe  
Monitor Type: Interstitial  
Monitor Tank / Pipe: Tank  
Monitor Type: Interstitial

**TANK DETAIL:**

Tankpipe Tank / Pipe: Pipe  
Tankpipe Construction Type: Other: Perma-Flexx  
Tankpipe Tank / Pipe: Tank  
Tankpipe Construction Type: Cathodically protected steel - Sacrificial anode

Tank Id: TANK-3  
Tank Number: 0003  
Tank Contents: Heating Oil (No. 2)  
Tank Size: 4000

Map ID  
Direction  
Distance  
Elevation

MAP FINDINGS

Site

Database(s)

EDR ID Number  
EPA ID Number

**JERSEY CITY SCHOOL #3 (Continued)**

**U000364763**

Install Date: 7/23/1997  
Tank Compliance: Yes  
**Tank Status: In-use**  
Overfill: Yes  
Tank Status Date: 7/23/1997  
Compliance Monitoring?: Yes  
Overfill Protection: Yes  
Spill Containment: Yes  
Tank Wellhead Protection: No

TANK MONITOR DATA:  
Monitor Tank / Pipe: Tank  
Monitor Type: Interstitial  
Monitor Tank / Pipe: Pipe  
Monitor Type: Interstitial

TANK DETAIL:  
Tankpipe Tank / Pipe: Pipe  
Tankpipe Construction Type: Other: Perma-Flexx  
Tankpipe Tank / Pipe: Tank  
Tankpipe Construction Type: Cathodically protected steel - Sacrificial anode

HIST SHWS:  
**Case Status: Active**  
Status Date: 6/29/1999  
Case ID: 164057  
Contact: Bureau of Field Operations - Northern  
Sub Section Label: A: Sites with On-Site Sources of Contamination  
Site Municipality: 0906  
Remedial Level Code: C2  
Classification exception area dt: None  
Classification exception area dt: Not reported  
Deed Notice Status: None  
Deed Notice Date: Not reported  
Engineering Control Status: None  
Engineering Control Date: Not reported  
National Priorities List Status: Not reported  
National Priorities List Date: Not reported  
X Coordinate: 616943  
Y Coordinate: 686677  
Coordinate System: NJ State Plane (NAD83) - USFEET

AL202  
ENE  
1/4-1/2  
0.370 mi.  
1956 ft.

**PUBLIC SCHOOL 3  
70 BRIGHT AVE  
JERSEY CITY, NJ 07302**  
**Site 5 of 5 in cluster AL**

**RCRA-NonGen 1000284387  
NJD100903376**

**Relative:  
Higher**

RCRA-NonGen:  
Date form received by agency: 01/01/2007  
Facility name: PUBLIC SCHOOL 3  
Facility address: 70 BRIGHT AVE  
JERSEY CITY, NJ 073024391  
EPA ID: NJD100903376  
Mailing address: BRIGHT AVE  
JERSEY CITY, NJ 07307  
Contact: Not reported  
Contact address: BRIGHT AVE

**Actual:  
8 ft.**



Map ID  
Direction  
Distance  
Elevation

MAP FINDINGS

Site

Database(s)

EDR ID Number  
EPA ID Number

**PUBLIC SCHOOL 3 (Continued)**

**1000284387**

JERSEY CITY, NJ 07307  
Contact country: US  
Contact telephone: Not reported  
Contact email: Not reported  
EPA Region: 02  
Classification: Non-Generator  
Description: Handler: Non-Generators do not presently generate hazardous waste

**Owner/Operator Summary:**

Owner/operator name: JC BD OF ED  
Owner/operator address: NOT REQUIRED  
NOT REQUIRED, WY 99999  
Owner/operator country: US  
Owner/operator telephone: (212) 555-1212  
Legal status: Private  
Owner/Operator Type: Operator  
Owner/Op start date: Not reported  
Owner/Op end date: Not reported

Owner/operator name: JC BD OF ED  
Owner/operator address: NOT REQUIRED  
NOT REQUIRED, WY 99999

Owner/operator country: US  
Owner/operator telephone: (212) 555-1212  
Legal status: Private  
Owner/Operator Type: Owner  
Owner/Op start date: Not reported  
Owner/Op end date: Not reported

**Handler Activities Summary:**

U.S. importer of hazardous waste: Unknown  
Mixed waste (haz. and radioactive): Unknown  
Recycler of hazardous waste: No  
Transporter of hazardous waste: Unknown  
Treater, storer or disposer of HW: No  
Underground injection activity: No  
On-site burner exemption: Unknown  
Furnace exemption: Unknown  
Used oil fuel burner: No  
Used oil processor: No  
User oil refiner: No  
Used oil fuel marketer to burner: No  
Used oil Specification marketer: No  
Used oil transfer facility: No  
Used oil transporter: No  
Off-site waste receiver: Commercial status unknown

**Historical Generators:**

Date form received by agency: 01/01/2006  
Facility name: PUBLIC SCHOOL 3  
Classification: Not a generator, verified

Date form received by agency: 06/08/1987  
Facility name: PUBLIC SCHOOL 3  
Classification: Small Quantity Generator

Map ID  
Direction  
Distance  
Elevation

MAP FINDINGS

Site

Database(s)

EDR ID Number  
EPA ID Number

**PUBLIC SCHOOL 3 (Continued)**

1000284387

Violation Status: No violations found

**AK203**  
**West**  
**1/4-1/2**  
**0.371 mi.**  
**1961 ft.**

**JERSEY CITY SCHOOL #22**  
**264 VAN HORN ST**  
**JERSEY CITY, NJ 07304**

**LUST** **U000364773**  
**UST** **N/A**  
**HIST HWS**

**Site 3 of 4 in cluster AK**

**Relative:**  
**Higher**

**LUST:**  
Case ID: 16034  
Bureau: BUST

**Actual:**  
**10 ft.**

**UST:**  
Facility ID: 016034  
Owner Name: MAURICE HOWELL  
Organization: JERSEY CITY BD OF ED  
Contact Type(UST Reg): Facility Operator  
Contact Address (UST Reg): 346 CLAREMONT AVE  
Contact Address 2 (UST Reg): Not reported  
Contact City,St,Zip (UST Reg): Jersey City, NJ 07302  
Owner Name: MAURICE HOWELL  
Organization: JERSEY CITY BD OF ED  
Contact Type(UST Reg): Tank Owner  
Contact Address (UST Reg): 346 CLAREMONT AVE  
Contact Address 2 (UST Reg): Not reported  
Contact City,St,Zip (UST Reg): Jersey City, NJ 07302

Tank Id: TANK-1  
Tank Number: E1  
Tank Contents: Heating Oil (No. 4)  
Tank Size: 10000  
Install Date: 1/1/1987  
Tank Compliance: No  
**Tank Status: Removed**  
Overfill: No  
Tank Status Date: 8/19/1996  
Compliance Monitoring?: No  
Overfill Protection: No  
Spill Containment: No  
Tank Wellhead Protection: Not reported

**TANK MONITOR DATA:**  
Monitor Tank / Pipe: Pipe  
Monitor Type: None  
Monitor Tank / Pipe: Tank  
Monitor Type: None

**TANK DETAIL:**  
Tankpipe Tank / Pipe: Pipe  
Tankpipe Construction Type: Bare steel  
Tankpipe Tank / Pipe: Tank  
Tankpipe Construction Type: Bare steel

Tank Id: TANK-2  
Tank Number: E2  
Tank Contents: Heating Oil (No. 4)  
Tank Size: 10000  
Install Date: 1/1/1987  
Tank Compliance: No

Map ID  
Direction  
Distance  
Elevation

MAP FINDINGS

Site

Database(s)

EDR ID Number  
EPA ID Number

JERSEY CITY SCHOOL #22 (Continued)

U000364773

**Tank Status:** Removed  
Overfill: No  
Tank Status Date: 8/14/1996  
Compliance Monitoring?: No  
Overfill Protection: No  
Spill Containment: No  
Tank Wellhead Protection: Not reported

TANK MONITOR DATA:  
Monitor Tank / Pipe: Tank  
Monitor Type: None  
Monitor Tank / Pipe: Pipe  
Monitor Type: None

TANK DETAIL:  
Tankpipe Tank / Pipe: Pipe  
Tankpipe Construction Type: Bare steel  
Tankpipe Tank / Pipe: Tank  
Tankpipe Construction Type: Bare steel

Tank Id: TANK-3  
Tank Number: E3  
Tank Contents: Heating Oil (No. 2)  
Tank Size: 10000  
Install Date: 9/5/1996  
Tank Compliance: Yes  
**Tank Status:** In-use  
Overfill: Yes  
Tank Status Date: 9/5/1996  
Compliance Monitoring?: Yes  
Overfill Protection: Yes  
Spill Containment: Yes  
Tank Wellhead Protection: No

TANK MONITOR DATA:  
Monitor Tank / Pipe: Tank  
Monitor Type: Interstitial  
Monitor Tank / Pipe: Pipe  
Monitor Type: Interstitial

TANK DETAIL:  
Tankpipe Tank / Pipe: Tank  
Tankpipe Construction Type: Cathodically protected steel - Sacrificial anode  
Tankpipe Tank / Pipe: Pipe  
Tankpipe Construction Type: Other: Perma-Flexx

HIST SHWS:  
**Case Status:** Active  
Status Date: 3/21/1997  
Case ID: 016034  
Contact: BSCM  
Sub Section Label: A: Sites with On-Site Sources of Contamination  
Site Municipality: 0906  
Remedial Level Code: C2  
Classification exception area dt: None  
Classification exception area dt: Not reported  
Deed Notice Status: None  
Deed Notice Date: Not reported  
Engineering Control Status: None

Map ID  
Direction  
Distance  
Elevation

MAP FINDINGS

Site

Database(s)

EDR ID Number  
EPA ID Number

**JERSEY CITY SCHOOL #22 (Continued)**

**U000364773**

Engineering Control Date: Not reported  
National Priorities List Status: Not reported  
National Priorities List Date: Not reported  
X Coordinate: 613621  
Y Coordinate: 685289  
Coordinate System: NJ State Plane (NAD83) - USFEET

**AK204**  
**West**  
**1/4-1/2**  
**0.372 mi.**  
**1964 ft.**

**JERSEY CITY PUBLIC SCHOOL #22**  
**264 VAN HORN ST**  
**JERSEY CITY, NJ**

**HIST LUST** **S104392460**  
**N/A**

**Site 4 of 4 in cluster AK**

**Relative:**  
**Higher**

**LUST HIST:**  
Case ID: 96-08-14-1205-31  
Lead Program Assigned: Bureau of Underground Storage Tanks

**Actual:**  
**10 ft.**

**Facility Status: Assigned to a Program**  
UST ID: 0160346  
TMS Number: C96-0375  
Remedial Level: Site has confirmed soil and ground water contamination.  
Case Manager: Sue Anderson  
Facility Phone: (609) 633-0760  
No Further Action: Not reported  
RAW Approved: Not reported  
CEA: Not reported  
Date CEA Lifted: Not reported  
Dead Notice: Not reported

**AM205**  
**NE**  
**1/4-1/2**  
**0.373 mi.**  
**1967 ft.**

**338 YORK STREET**  
**338 YORK ST**  
**JERSEY CITY, NJ 07304**

**SHWS** **1011263774**  
**FINDS** **N/A**

**Site 3 of 4 in cluster AM**

**Relative:**  
**Higher**

**SHWS:**  
Site ID: 373753  
Status: CLOSED  
Home Owner: Yes  
PI Number: Not reported  
X Coord Site: Not reported  
X Coord PI: Not reported  
Y Coord Site: Not reported  
Y Coord PI: Not reported

**Actual:**  
**9 ft.**

**FINDS:**

Registry ID: 110034119781

**Environmental Interest/Information System**

NJ-NJEMS (New Jersey - New Jersey Environmental Management System).  
The Department of Environmental Protection (NJDEP) manages large  
databases of environmental information in this integrated system.

MAP FINDINGS

Map ID  
Direction  
Distance  
Elevation

Site

Database(s)

EDR ID Number  
EPA ID Number

**206**  
**NNE**  
**1/4-1/2**  
**0.374 mi.**  
**1973 ft.**

**FARRELL WM**  
**17 BRUNSWICK**  
**JERSEY CITY, NJ**

**EDR Historical Auto Stations**

**1009100549**  
**N/A**

**Relative:**  
**Higher**

EDR Historical Auto Stations:

Name: FARRELL WM  
Year: 1926  
Type: AUTOMOBILE REPAIRERS

**Actual:**  
**9 ft.**

**AM207**  
**NE**  
**1/4-1/2**  
**0.376 mi.**  
**1986 ft.**

**332 YORK STREET**  
**332 YORK ST**  
**JERSEY CITY, NJ**  
**Site 4 of 4 in cluster AM**

**SHWS**  
**NJ Release**

**S109219960**  
**N/A**

**Relative:**  
**Higher**

SHWS:

Site ID: 382423  
Status: CLOSED  
Home Owner: Yes  
PI Number: Not reported  
X Coord Site: Not reported  
X Coord PI: Not reported  
Y Coord Site: Not reported  
Y Coord PI: Not reported

**Actual:**  
**9 ft.**

NJ Release:

Facility ID: 271959  
Date Received: 5/6/2008  
Operator: Not reported  
Incident Type: Underground Storage Tank  
Location: Not reported  
Other Location: Not reported  
Contact Name: DONALD & MARY MOTHER  
Caller Name: Not reported  
Caller Title: Not reported  
Caller Address: Not reported  
Caller City,St,Zip: Not reported  
Caller Telephone: Not reported  
Facility Phone: Not reported  
Incident Date: 5/6/2008  
Substance(s): Not reported  
Substance Type: Not reported  
CAS Number: Not reported  
TCPA Chemical: Not reported  
COMU: Not reported  
Amnt Released: Not reported  
Release Type: Not reported  
Injuries: No  
Public Exposure: No  
Police at Scene: No  
Contamination of: Not reported  
Status at Spill: Not reported  
NJ Spill Date: Not reported  
NJ Spill Name: Not reported  
NJ Spill Phone: Not reported  
Other Date: Not reported  
Other Name: Not reported

Case Number: 08-05-06-1345-09  
Nature of Incident: Not reported  
Incident Location: RESIDENCE  
Incident Time: Not reported  
Substance Identity: Not reported  
A310 Letter: Not reported  
Hazrds Material: Not reported  
Ref. Code: Not reported  
Contained: Not reported  
Release VE: Not reported  
Facility Evacuation: No  
Firemen at Scene: No  
Receiving Water: Not reported  
NJ Spill Time: Not reported  
NJ Spill Title: Not reported  
Other Time: Not reported  
Other Title: Not reported

Map ID  
Direction  
Distance  
Elevation

MAP FINDINGS

Site

Database(s)

EDR ID Number  
EPA ID Number

**332 YORK STREET (Continued)**

**S109219960**

Other Telephone:	Not reported
Public Evacuation:	No
Assistance Requested:	Not reported
Wind Direction/Speed:	Not reported
Local Municipality Notified:	Not reported
Local Municipality Name:	Not reported
Local Municipality Title:	Not reported
Local Municipality Telephone:	Not reported
Local Municipality Date:	Not reported
Local Municipality Time:	Not reported
Incident Description:	Not reported
Incident Name:	Not reported
Incident Referred To:	Not reported
Incident Region:	Not reported
Incident Telephone:	Not reported
Incident Date:	Not reported
Incident time:	Not reported
Incident ITM:	Not reported
Comments:	Not reported
Date A310 Letter Printed:	Not reported
Date Local Authority Was Notified:	Not reported
Date Updated:	Not reported
Date Report Faxed to Local Authority:	Not reported
Local Authority Notification Date:	Not reported
Rep Receive Date:	5/6/2008
Reporter Type:	Other
Reporter Name:	REDACTED
Reporter Title:	OFFICE MANAGER
Reporter Org:	OIL TANK SERVICE
Reporter Address:	Not reported
Reporter City,St,Zip:	Not reported
Reporter County:	Not reported
Incident Status:	Terminated
Incident Category:	Other
Incident Source:	DONALD & MARY MOTHER
Incident Address:	332 YORK ST
Incident Address 2:	Not reported
Incident City,St,Zip:	Jersey City, NJ 7302
Incident County:	Hudson
DEP Requested:	No
Confidential:	Not reported
Notify Type:	Not reported
Road Closed:	No
Direction:	Not reported
Responsible Party:	Not reported
Responsible Party Name:	Not reported
Responsible Party Contact:	Not reported
Responsible Party Title:	Not reported
Responsible Party Phone:	Not reported
Responsible Party Street:	Not reported
Responsible Party County:	Not reported
Responsible Party City,St,Zip:	Not reported
Memo. Of Understanding:	Not reported
Drill/trng Exercise:	Not reported
Hazardous:	Not reported

MAP FINDINGS

Map ID			EDR ID Number
Direction			EPA ID Number
Distance			
Elevation	Site	Database(s)	

---

<b>AJ208</b> <b>WNW</b> <b>1/4-1/2</b> <b>0.380 mi.</b> <b>2006 ft.</b>	<b>CLEAN-O-MAT CORP</b> <b>590 GRAND STREET</b> <b>JERSEY CITY, NJ</b>  <b>Site 3 of 3 in cluster AJ</b>	<b>HIST LUST</b>	<b>S108973675</b> <b>N/A</b>
---	--	------------------	---------------------------------

Relative:  
Higher

<b>Actual:</b> <b>10 ft.</b> <b>AO209</b> <b>West</b> <b>1/4-1/2</b> <b>0.388 mi.</b> <b>2051 ft.</b>	<hr/> <b>JERSEY CITY FIRE HOUSE ENGIN10</b> <b>283 HALLADAY ST</b> <b>JERSEY CITY, NJ</b>  <b>Site 2 of 4 in cluster AO</b>	<b>HIST LUST</b>	<b>S105487231</b> <b>N/A</b>
---	---	------------------	---------------------------------

Relative: Higher

Actual: 18 ft.

LUST HIST:

- Case ID: Not reported
- Lead Program Assigned: Bureau of Field Operations - Initial Notice Section
- Facility Status: Site Issued Letter of No Further Action for Area(s) Of Concern**
- UST ID: 0199911
- TMS Number: C93-5559
- Remedial Level: Site has 1 area of concern with 1 media of concern.
- Case Manager: Rafael Rivera
- Facility Phone: (609) 633-1435
- No Further Action: 4/18/1995 0:00:00
- RAW Approved: Not reported
- CEA: Not reported
- Date CEA Lifted: Not reported
- Dead Notice: Not reported

<b>AP210</b> <b>WSW</b> <b>1/4-1/2</b> <b>0.395 mi.</b> <b>2085 ft.</b>	<b>J&amp;D TRANSPORTATION EQUIPMENT</b> <b>130 PINE ST</b> <b>JERSEY CITY, NJ 07030</b>  <b>Site 1 of 2 in cluster AP</b>	<b>FINDS</b> <b>ENG CONTROLS</b>	<b>1007026862</b> <b>N/A</b>
---	---	-------------------------------------	---------------------------------

Relative: Higher

Actual: 15 ft.

FINDS:

- Registry ID: 110030500474
- Environmental Interest/Information System  
 NJ-NJEMS (New Jersey - New Jersey Environmental Management System).  
 The Department of Environmental Protection (NJDEP) manages large  
 databases of environmental information in this integrated system.

NJ ENGINEERING CONTROLS:

- Site ID: 67527
- Pi Number: G000015580
- Pi Name: J & D TRANSPORTATION EQUIPMENT
- Owner Name: Unknown, Peter
- DER Filed Date: 2/3/1998
- DER Lifted Date: Not reported
- Der Deed Usage (si): Restricted
- Deed Specific Requirement: Not reported
- Deeds Parameter Desc: Base/neutrals and acids
- Deeds Depth: 999.00
- Comments: Asphalt and concrete

Map ID  
Direction  
Distance  
Elevation

MAP FINDINGS

Site

Database(s)

EDR ID Number  
EPA ID Number

**J&D TRANSPORTATION EQUIPMENT (Continued)**

**1007026862**

Site ID: 67527  
Pi Number: G000015580  
PI Name: J & D TRANSPORTATION EQUIPMENT  
Owner Name: Unknown, Peter  
DER Filed Date: 2/3/1998  
DER Lifted Date: Not reported  
Der Deed Usage (si): Restricted  
Deed Specific Requirement: Not reported  
Deeds Parameter Desc: Metals  
Deeds Depth: 999.00  
Comments: Asphalt and concrete

**AP211  
WSW  
1/4-1/2  
0.395 mi.  
2085 ft.**

**J & D TRANSPORTATION EQUIPMENT  
130 PINE ST  
JERSEY CITY, NJ 07030**

**Site 2 of 2 in cluster AP**

**SHWS S103030600  
NJ Release N/A  
BROWNFIELDS  
ISRA  
HIST HWS**

**Relative:  
Higher**

SHWS:  
Site ID: 67527  
Status: ACTIVE  
Home Owner: No  
PI Number: Not reported  
X Coord Site: 613243  
X Coord PI: 613243  
Y Coord Site: 683435  
Y Coord PI: 683435

**Actual:  
15 ft.**

NJ Release:  
Facility ID: 10665  
Date Received: 6/17/1994  
Operator: KIM  
Incident Type: Not reported  
Location: Other  
Other Location: Not reported  
Contact Name: Not reported  
Caller Name: REDACTED  
Caller Title: BFO/CAS  
Caller Address: Not reported  
Caller City,St,Zip: Not reported  
Caller Telephone: Not reported  
Facility Phone: Not reported  
Incident Date: Not reported  
Substance(s): Not reported  
Substance Type: Not reported  
CAS Number: Not reported  
TCPA Chemical: Not reported  
COMU: 0906  
Amnt Released: Not reported  
Release Type: Not reported  
Injuries: Not reported  
Public Exposure: Not reported  
Police at Scene: Not reported  
Contamination of: Not reported  
Status at Spill: SITE UNDER MOA.  
NJ Spill Date: Not reported  
NJ Spill Name: Not reported  
Case Number: 94-6-17-2001-55  
Nature of Incident: Other  
Incident Location: Not reported  
Incident Time: Not reported  
Substance Identity: Not reported  
A310 Letter: No  
Hazrds Material: Not reported  
Ref. Code: 101  
Contained: Not reported  
Release VE: Not reported  
Facility Evacuation: Not reported  
Firemen at Scene: Not reported  
Receiving Water: Not reported  
NJ Spill Time: Not reported  
NJ Spill Title: Not reported



Map ID  
Direction  
Distance  
Elevation

MAP FINDINGS

Site

Database(s)

EDR ID Number  
EPA ID Number

**J & D TRANSPORTATION EQUIPMENT (Continued)**

**S103030600**

NJ Spill Phone:	Not reported	Other Time:	Not reported
Other Date:	Not reported	Other Title:	Not reported
Other Name:	Not reported		
Other Telephone:	Not reported		
Public Evacuation:	Not reported		
Assistance Requested:	Not reported		
Wind Direction/Speed:	Not reported		
Local Municipality Notified:	Not reported		
Local Municipality Name:	Not reported		
Local Municipality Title:	Not reported		
Local Municipality Telephone:	Not reported		
Local Municipality Date:	Not reported		
Local Municipality Time:	Not reported		
Incident Description:	MOA		
Incident Name:	Not reported		
Incident Referred To:	DRPSR		
Incident Region:	BFO-CAS		
Incident Telephone:	Faxed,Mailed		
Incident Date:	6/17/1994		
Incident time:	Not reported		
Incident ITM:	B		
Comments:	Not reported		
Date A310 Letter Printed:	Not reported		
Date Local Authority Was Notified:	Not reported		
Date Updated:	Not reported		
Date Report Faxed to Local Authority:	Not reported		
Local Authority Notification Date:	Not reported		
Rep Receive Date:	Not reported		
Reporter Type:	Not reported		
Reporter Name:	Not reported		
Reporter Title:	Not reported		
Reporter Org:	Not reported		
Reporter Address:	Not reported		
Reporter City,St,Zip:	Not reported		
Reporter County:	Not reported		
Incident Status:	Not reported		
Incident Category:	Not reported		
Incident Source:	Not reported		
Incident Address:	Not reported		
Incident Address 2:	Not reported		
Incident City,St,Zip:	Not reported		
Incident County:	Not reported		
DEP Requested:	Not reported		
Confidential:	Not reported		
Notify Type:	Not reported		
Road Closed:	Not reported		
Direction:	Not reported		
Responsible Party:	Not reported		
Responsible Party Name:	Not reported		
Responsible Party Contact:	Not reported		
Responsible Party Title:	Not reported		
Responsible Party Phone:	Not reported		
Responsible Party Street:	Not reported		
Responsible Party County:	Not reported		
Responsible Party City,St,Zip:	Not reported		
Memo. Of Understanding:	Not reported		
Drill/trng Exercise:	Not reported		

Map ID  
Direction  
Distance  
Elevation

MAP FINDINGS

Site

Database(s)

EDR ID Number  
EPA ID Number

**J & D TRANSPORTATION EQUIPMENT (Continued)**

**S103030600**

Hazardous: Not reported

**NJ BROWNFIELD:**

Price: Negotiable  
Assessed Value: Not reported  
Owner Name: DEP Case  
Value: Not reported  
Planning Area: Planning Area 1  
Property Size: Not reported  
General Comments: Not reported

**NJ ISRA:**

Pi Number: G000015580  
Action Number: ISR990002  
Title: E99593 J & D TRANSPORTATION EQ  
Isra Trg: Finalized Date: Not reported  
Start Date: 12/22/1999  
Facility Status: NFA-A (AREA OF CONCERN) HISTORIC  
Case No: E99593  
Case Name: J & D TRANSPORTATION EQUIPMENT REPAIR COMPANY  
Case Type: ISRA  
Trigger Type: Not reported  
Trigger Date: Not reported

Pi Number: G000015580  
Action Number: ISR010002  
Title: E93664-M02 - J&D TRANSPORT MOA  
Isra Trg: Finalized Date: Not reported  
Start Date: 2/26/2001  
Facility Status: ASSIGNED TO PROGRAM  
Case No: E93664-M02  
Case Name: J&D TRANSPORTATION EQUIPMENT  
Case Type: MOA  
Trigger Type: Not reported  
Trigger Date: Not reported

Pi Number: G000015580  
Action Number: ISR940002  
Title: E93664 J & D TRANSPORTATION EQ  
Isra Trg: Finalized Date: Not reported  
Start Date: 8/28/1998  
Facility Status: NFA-A (RESTRICTED USE)  
Case No: E93664  
Case Name: J & D TRANSPORTATION EQUIPMENT REPAIR COMPANY  
Case Type: ISRA  
Trigger Type: PROPERTY SALE  
Trigger Date: 6/27/1994

Pi Number: G000015580  
Action Number: ISR940002  
Title: E93664 J & D TRANSPORTATION EQ  
Isra Trg: Finalized Date: Not reported  
Start Date: 8/28/1998  
Facility Status: NFA-A (RESTRICTED USE)  
Case No: E93664  
Case Name: J & D TRANSPORTATION EQUIPMENT REPAIR COMPANY

Map ID  
Direction  
Distance  
Elevation

MAP FINDINGS

Site

Database(s)

EDR ID Number  
EPA ID Number

**J & D TRANSPORTATION EQUIPMENT (Continued)**

**S103030600**

Case Type: ISRA  
Trigger Type: STOCK TRANSFER  
Trigger Date: 6/27/1994  
  
Pi Number: G000015580  
Action Number: ISR010002  
Title: E93664-M02 - J&D TRANSPORT MOA  
Isra Trg: Finalized Date Not reported  
Start Date: 2/26/2001  
Facility Status: ASSIGNED TO PROGRAM  
Case No: E93664-M02  
Case Name: J&D TRANSPORTATION EQUIPMENT  
Case Type: ISRA  
Trigger Type: Not reported  
Trigger Date: Not reported

HIST SHWS:

**Case Status: Active**  
Status Date: 2/26/2001  
Case ID: G000015580  
Contact: BNCM  
Sub Section Label: A: Sites with On-Site Sources of Contamination  
Site Municipality: 0906  
Remedial Level Code: C3  
Classification exception area dt: None  
Classification exception area dt: Not reported  
Deed Notice Status: Ongoing  
Deed Notice Date: Not reported  
Engineering Control Status: Ongoing  
Engineering Control Date: Not reported  
National Priorities List Status: Not reported  
National Priorities List Date: Not reported  
X Coordinate: 613243  
Y Coordinate: 683435  
Coordinate System: NJ State Plane (NAD83) - USFEET

**AO212 278 HALLADAY STREET**  
**West 278 HALLADAY ST**  
**1/4-1/2 JERSEY CITY, NJ 07304**  
**0.397 mi.**  
**2094 ft. Site 3 of 4 in cluster AO**

**SHWS 1010556138**  
**FINDS N/A**

**Relative: SHWS:**  
**Higher Site ID: 223492**  
**Status: CLOSED**  
**Actual: Home Owner: Yes**  
**19 ft. PI Number: Not reported**  
**X Coord Site: Not reported**  
**X Coord PI: Not reported**  
**Y Coord Site: Not reported**  
**Y Coord PI: Not reported**

FINDS:

Registry ID: 110032550941  
Environmental Interest/Information System

Map ID  
Direction  
Distance  
Elevation

MAP FINDINGS

Site

Database(s)

EDR ID Number  
EPA ID Number

**278 HALLADAY STREET (Continued)**

**1010556138**

NJ-NJEMS (New Jersey - New Jersey Environmental Management System).  
The Department of Environmental Protection (NJDEP) manages large  
databases of environmental information in this integrated system.

**AO213**  
**West**  
**1/4-1/2**  
**0.397 mi.**  
**2094 ft.**

**278 HALLADAY STREET**  
**278 HALLADAY ST**  
**JERSEY CITY, NJ 07304**  
**Site 4 of 4 in cluster AO**

**VCP S108254382**  
**N/A**

**Relative:**  
**Higher**

VCP:

Incident Number: 05-12-22-0907-44  
MOA Execution Date: 7/14/2006  
Type Of Vcp File: CURRENT  
Pi Number: 291828  
Case Type(Case Type): MOA  
Case Contact: Department Not reported  
Case Contact Name: MIGUEL CRUZ  
Case Contact: Organization Not reported  
Case Contact: Address: Line1 278 HALLADAY ST  
Case Contact: Address: Line2 Not reported  
Case Contact: Address: Line3 Not reported  
Case Contact City,St,Zip: Jersey City, NJ 07304

**Actual:**  
**19 ft.**

**AQ214**  
**West**  
**1/4-1/2**  
**0.398 mi.**  
**2102 ft.**

**281 PACIFIC AVENUE**  
**281 PACIFIC AVE**  
**JERSEY CITY, NJ 07304**  
**Site 1 of 2 in cluster AQ**

**SHWS 1010551492**  
**FINDS N/A**

**Relative:**  
**Higher**

SHWS:

Site ID: 219423  
Status: ACTIVE  
Home Owner: Yes  
PI Number: 286420  
X Coord Site: 613153  
X Coord PI: Not reported  
Y Coord Site: 684251  
Y Coord PI: Not reported

**Actual:**  
**19 ft.**

FINDS:

Registry ID: 110032516481

Environmental Interest/Information System

NJ-NJEMS (New Jersey - New Jersey Environmental Management System).  
The Department of Environmental Protection (NJDEP) manages large  
databases of environmental information in this integrated system.

Map ID  
Direction  
Distance  
Elevation

MAP FINDINGS

Site

Database(s)

EDR ID Number  
EPA ID Number

AR215  
NNE  
1/4-1/2  
0.401 mi.  
2117 ft.

**JERSEY CITY MUSEUM**  
**350 MONTGOMERY STREET**  
**JERSEY CITY, NJ**

**HIST LUST** **S104386268**  
**N/A**

**Site 1 of 4 in cluster AR**

**Relative:**  
**Higher**

LUST HIST:

Case ID: 00-06-22-1658-45  
Lead Program Assigned: Bureau of Field Operations - Initial Notice Section  
**Facility Status: Site Issued Letter of No Further Action for Area(s) Of Concern**  
UST ID: 0220817  
TMS Number: N99-1452  
Remedial Level: Site has 1 area of concern with 1 media of concern.  
Case Manager: Corbin Weck  
Facility Phone: (609) 292-9519  
No Further Action: 8/10/2001 0:00:00  
RAW Approved: Not reported  
CEA: Not reported  
Date CEA Lifted: Not reported  
Dead Notice: Not reported

**Actual:**  
**9 ft.**

AR216  
NNE  
1/4-1/2  
0.401 mi.  
2117 ft.

**350 MONTGOMERY STREET**  
**350 MONTGOMERY ST**  
**JERSEY CITY, NJ 07302**

**SHWS** **U000372452**  
**UST** **N/A**

**Site 2 of 4 in cluster AR**

**Relative:**  
**Higher**

SHWS:

Site ID: 53672  
Status: CLOSED  
Home Owner: No  
PI Number: Not reported  
X Coord Site: Not reported  
X Coord PI: Not reported  
Y Coord Site: Not reported  
Y Coord PI: Not reported

**Actual:**  
**9 ft.**

UST:

Facility ID: 022081  
Owner Name: Not Identified Not Identified  
Organization: Not Identified  
Contact Type(UST Reg): Facility Operator  
Contact Address (UST Reg): Not reported  
Contact Address 2 (UST Reg): Not reported  
Conact City,St,Zip (UST Reg): Not reported  
Owner Name: SANFORD GREENBERG  
Organization: JERSEY CITY REDEVELOPMENT AGENCY  
Contact Type(UST Reg): Tank Owner  
Contact Address (UST Reg): 3000 KENNEDY BLVD  
Contact Address 2 (UST Reg): Not reported  
Conact City,St,Zip (UST Reg): Jersey City, NJ 07306

Tank Id: TANK-1  
Tank Number: A1  
Tank Contents: Leaded Gasoline  
Tank Size: 1000  
Install Date: 1/1/1944  
Tank Compliance: No  
**Tank Status: Abandoned in Place**

Map ID  
Direction  
Distance  
Elevation

MAP FINDINGS

Site

Database(s)

EDR ID Number  
EPA ID Number

**350 MONTGOMERY STREET (Continued)**

**U000372452**

Overfill: No  
Tank Status Date: 3/23/2000  
Compliance Monitoring?: No  
Overfill Protection: No  
Spill Containment: No  
Tank Wellhead Protection: Not reported

**TANK MONITOR DATA:**

Monitor Tank / Pipe: Pipe  
Monitor Type: None  
Monitor Tank / Pipe: Tank  
Monitor Type: None

**TANK DETAIL:**

Tankpipe Tank / Pipe: Tank  
Tankpipe Construction Type: Bare steel  
Tankpipe Tank / Pipe: Pipe  
Tankpipe Construction Type: Bare steel

Tank Id: TANK-2  
Tank Number: A2  
Tank Contents: Leaded Gasoline  
Tank Size: 550  
Install Date: 1/1/1944  
Tank Compliance: No  
**Tank Status: Abandoned in Place**  
Overfill: No  
Tank Status Date: 3/23/2000  
Compliance Monitoring?: No  
Overfill Protection: No  
Spill Containment: No  
Tank Wellhead Protection: Not reported

**TANK MONITOR DATA:**

Monitor Tank / Pipe: Tank  
Monitor Type: None  
Monitor Tank / Pipe: Pipe  
Monitor Type: None

**TANK DETAIL:**

Tankpipe Tank / Pipe: Pipe  
Tankpipe Construction Type: Bare steel  
Tankpipe Tank / Pipe: Tank  
Tankpipe Construction Type: Bare steel

Tank Id: TANK-3  
Tank Number: A3  
Tank Contents: Leaded Gasoline  
Tank Size: 550  
Install Date: 1/1/1944  
Tank Compliance: No  
**Tank Status: Abandoned in Place**  
Overfill: No  
Tank Status Date: 3/23/2000  
Compliance Monitoring?: No  
Overfill Protection: No  
Spill Containment: No  
Tank Wellhead Protection: Not reported

Map ID  
Direction  
Distance  
Elevation

MAP FINDINGS

Site

Database(s)

EDR ID Number  
EPA ID Number

350 MONTGOMERY STREET (Continued)

U000372452

TANK MONITOR DATA:

Monitor Tank / Pipe: Tank  
Monitor Type: None  
Monitor Tank / Pipe: Pipe  
Monitor Type: None

TANK DETAIL:

Tankpipe Tank / Pipe: Pipe  
Tankpipe Construction Type: Bare steel  
Tankpipe Tank / Pipe: Tank  
Tankpipe Construction Type: Bare steel

Tank Id: TANK-4  
Tank Number: A4  
Tank Contents: Heating Oil (No. 2)  
Tank Size: 1000  
Install Date: 1/1/1944  
Tank Compliance: No  
**Tank Status: Abandoned in Place**  
Overfill: No  
Tank Status Date: 3/22/2000  
Compliance Monitoring?: No  
Overfill Protection: No  
Spill Containment: No  
Tank Wellhead Protection: Not reported

TANK MONITOR DATA:

Monitor Tank / Pipe: Pipe  
Monitor Type: None  
Monitor Tank / Pipe: Tank  
Monitor Type: None

TANK DETAIL:

Tankpipe Tank / Pipe: Pipe  
Tankpipe Construction Type: Bare steel  
Tankpipe Tank / Pipe: Tank  
Tankpipe Construction Type: Bare steel

Tank Id: TANK-6  
Tank Number: A5  
Tank Contents: Heating Oil (No. 2)  
Tank Size: 1000  
Install Date: 1/1/1944  
Tank Compliance: No  
**Tank Status: Abandoned in Place**  
Overfill: Not reported  
Tank Status Date: 6/9/2000  
Compliance Monitoring?: No  
Overfill Protection: Not reported  
Spill Containment: Not reported  
Tank Wellhead Protection: Not reported

TANK MONITOR DATA:

Monitor Tank / Pipe: Pipe  
Monitor Type: None  
Monitor Tank / Pipe: Tank  
Monitor Type: None

TANK DETAIL:

Map ID  
Direction  
Distance  
Elevation

MAP FINDINGS

Site

Database(s)

EDR ID Number  
EPA ID Number

**350 MONTGOMERY STREET (Continued)**

**U000372452**

Tankpipe Tank / Pipe: Tank  
Tankpipe Construction Type: Bare steel  
Tankpipe Tank / Pipe: Pipe  
Tankpipe Construction Type: Bare steel  
  
Tank Id: TANK-7  
Tank Number: A6  
Tank Contents: Heating Oil (No. 2)  
Tank Size: 275  
Install Date: 1/1/1944  
Tank Compliance: No  
**Tank Status: Removed**  
Overfill: Not reported  
Tank Status Date: 6/19/2000  
Compliance Monitoring?: No  
Overfill Protection: Not reported  
Spill Containment: Not reported  
Tank Wellhead Protection: Not reported

**TANK MONITOR DATA:**

Monitor Tank / Pipe: Pipe  
Monitor Type: None  
Monitor Tank / Pipe: Tank  
Monitor Type: None

**TANK DETAIL:**

Tankpipe Tank / Pipe: Pipe  
Tankpipe Construction Type: Sump Selection  
Tankpipe Tank / Pipe: Tank  
Tankpipe Construction Type: Bare steel

**AR217  
NNE  
1/4-1/2  
0.401 mi.  
2117 ft.**

**JERSEY CITY MUSEUM  
350 MONTGOMERY ST  
JERSEY CITY, NJ 07302**

**Site 3 of 4 in cluster AR**

**FINDS 1006981547  
SPILLS N/A  
VCP**

**Relative:  
Higher**

**FINDS:**

Registry ID: 110030716072

**Environmental Interest/Information System**

NJ-NJEMS (New Jersey - New Jersey Environmental Management System).  
The Department of Environmental Protection (NJDEP) manages large  
databases of environmental information in this integrated system.

**NJ SPILL:**

Facility ID: 63437  
Case Number: 00-06-22-1658-45  
Notify Type: Other  
Date Received: 6/22/2000  
Location: Facility  
Other Location: Not reported  
Incident Date: 6/20/2000  
Incident Time: Not reported  
A310 Letter: True  
Ref. Code: 101



Map ID  
Direction  
Distance  
Elevation

MAP FINDINGS

Site

Database(s)

EDR ID Number  
EPA ID Number

**JERSEY CITY MUSEUM (Continued)**

**1006981547**

COMU: 0906  
CAS Number: Not reported  
Hazardous: No  
Incident Location: Not reported  
Facility Phone: 201-547-4514  
Substance(s): Not reported  
Substance Type: Not reported  
Substance Identity: Not reported  
TCPA Chemical: Not reported  
Hazrds Material: Not reported  
Amnt Released: Not reported  
Release VE: Not reported  
Contained: Not reported  
Release Type: Not reported  
Incident Desc: Not reported  
Status at Spill: Information REDACTED due to data corrutpion causing status reporting errors  
NJ Spill Date: Not reported  
NJ Spill Time: Not reported  
NJ Spill Name: Not reported  
NJ Spill Title: Not reported  
NJ Spill Phone: Not reported  
Other Date: Not reported  
Other Time: Not reported  
Other Name: Not reported  
Other Title: Not reported  
Other Phone: Not reported  
Injuries: No  
Public Exposure: No  
Road Closed: No  
Facility Evacuation: No  
Receiving Water: Not reported  
Public Evacuation: No  
Police at Scene: No  
Firemen at Scene: No  
Contamination of: Land  
Nature of Incident: Not reported  
Wind Direction/Speed: 0  
Assistance Requested: No  
Memo. Of Understanding: No  
Drill/trng Exercise: No  
Operator: CHRIS  
Contact Name: Not reported  
Caller Name: REDACTED  
Caller Title: MELICK, TULLY ASSOC  
Caller Address: Not reported  
Caller City, St, Zip: Not reported  
Caller Phone: Not reported  
Responsible Party: Known  
Responsible Party Name: JERSEY CITY MUSEUM  
Responsible Party Contact: NANCY TROAST  
Responsible Party Title: CONSTRUCTION  
Responsible Party Telephone: 201-547-4514  
Responsible Party Street: 350 MONTGOMERY ST  
Responsible Party Municipality: JERSEY CITY  
Responsible Party State: NJ  
Responsible Party Zip: Not reported

Map ID  
Direction  
Distance  
Elevation

MAP FINDINGS

Site

Database(s)

EDR ID Number  
EPA ID Number

**JERSEY CITY MUSEUM (Continued)**

**1006981547**

Responsible City,St,Zip: JERSEY CITY, NJ  
Responsible Party County: HUDSON  
Local Municipality: No  
Local Municipality Name: Not reported  
Local Municipality Title: Not reported  
Local Municipality Phone: Not reported  
Local Municipality Date: Not reported  
Local Municipality Time: Not reported  
Incident Name: Not reported  
Incident Referred To: Not reported  
Incident Region: Not reported  
Incident Phone: Not reported  
Incident Date: Not reported  
Comments: Not reported  
Date A310 Letter Printed: Not reported  
Date Local Authority Was Notified: Not reported  
Date Update: Not reported  
Date Report Faxed to Local Authority: Not reported  
Local Authority Notification Date: Not reported  
Reporter Name: Not reported  
Reporter Type: Not reported  
Rep Received Date: Not reported  
Reporter Title: Not reported  
Reporter Orgzn: Not reported  
Reporter Address: Not reported  
Reporter City,St,Zip: Not reported  
Reporter County: Not reported  
Incident Type: Not reported  
Incident Status: Not reported  
Incident Category: Not reported  
Incident Source: Not reported  
Incident Address: Not reported  
Incident Address 2: Not reported  
Incident City,St,Zip: Not reported  
Incident County: Not reported  
DEP Requested: Not reported  
Confidential: Not reported

VCP:

Incident Number: 00-06-22-1658-45  
MOA Execution Date: 1/1/2011  
Type Of Vcp File: HISTORICAL  
Pi Number: Not reported  
Case Type(Case Type): Not reported  
Case Contact: Department Not reported  
Case Contact Name: Not reported  
Case Contact: Organization Jersey City Museum  
Case Contact: Address: Line1 Not reported  
Case Contact: Address: Line2 Not reported  
Case Contact: Address: Line3 Not reported  
Case Contact City,St,Zip: Not reported

Map ID  
Direction  
Distance  
Elevation

MAP FINDINGS

Site

Database(s) EDR ID Number  
EPA ID Number

AR218  
NNE  
1/4-1/2  
0.401 mi.  
2119 ft.

ST BRIDGET SCHOOL  
372 MONTGOMERY ST  
JERSEY CITY, NJ

SPILLS S104393774  
HIST LUST N/A

Site 4 of 4 in cluster AR

Relative:  
Higher

NJ SPILL:

Actual:  
9 ft.

Facility ID: 30510  
Case Number: 98-08-24-1300-03  
Notify Type: Other  
Date Received: 8/24/1998  
Location: Other  
Other Location: Not reported  
Incident Date: 8/13/1998  
Incident Time: Not reported  
A310 Letter: True  
Ref. Code: 101  
COMU: 0906  
CAS Number: Not reported  
Hazardous: Not reported  
Incident Location: Not reported  
Facility Phone: Not reported  
Substance(s): Not reported  
Substance Type: Not reported  
Substance Identity: Not reported  
TCPA Chemical: Not reported  
Hazrds Material: Not reported  
Amnt Released: Not reported  
Release VE: Not reported  
Contained: Not reported  
Release Type: Not reported  
Incident Desc: Not reported  
Status at Spill: 1-7500 UST AT LOCATION REMOVED BUT SAMPLES INDICATE CONTAMINATION.  
FACILITY NUMBER 0247061  
NJ Spill Date: Not reported  
NJ Spill Time: Not reported  
NJ Spill Name: Not reported  
NJ Spill Title: Not reported  
NJ Spill Phone: Not reported  
Other Date: Not reported  
Other Time: Not reported  
Other Name: Not reported  
Other Title: Not reported  
Other Phone: Not reported  
Injuries: No  
Public Exposure: No  
Road Closed: No  
Facility Evacuation: No  
Receiving Water: Not reported  
Public Evacuation: No  
Police at Scene: No  
Firemen at Scene: No  
Contamination of: Land  
Nature of Incident: Not reported  
Wind Direction/Speed: 0  
Assistance Requested: No  
Memo. Of Understanding: No  
Drill/trng Exercise: No  
Operator: JIMS

Map ID  
Direction  
Distance  
Elevation

MAP FINDINGS

Site

Database(s)

EDR ID Number  
EPA ID Number

**ST BRIDGET SCHOOL (Continued)**

**S104393774**

Contact Name: Not reported  
Caller Name: REDACTED  
Caller Title: PHONIX ENV MGR'  
Caller Address: Not reported  
Caller City,St,Zip: Not reported  
Caller Phone: Not reported  
Responsible Party: Known  
Responsible Party Name: ST BRIDGET SCHOOL  
Responsible Party Contact: BROTHER LOU MAURO  
Responsible Party Title: ADMIN  
Responsible Party Telephone: 201-434-8500  
Responsible Party Street: 372 MONTGOMERY ST  
Responsible Party Municipality: JERSEY CITY  
Responsible Party State: NJ  
Responsible Party Zip: 07303  
Responsible City,St,Zip: JERSEY CITY, NJ  
Responsible Party County: HUDSON  
Local Municipality: No  
Local Municipality Name: Not reported  
Local Municipality Title: Not reported  
Local Municipality Phone: Not reported  
Local Municipality Date: Not reported  
Local Municipality Time: Not reported  
Incident Name: Not reported  
Incident Referred To: Not reported  
Incident Region: Not reported  
Incident Phone: Not reported  
Incident Date: Not reported  
Comments: Not reported  
Date A310 Letter Printed: Not reported  
Date Local Authority Was Notified: Not reported  
Date Update: Not reported  
Date Report Faxed to Local Authority: Not reported  
Local Authority Notification Date: Not reported  
Reporter Name: Not reported  
Reporter Type: Not reported  
Rep Received Date: Not reported  
Reporter Title: Not reported  
Reporter Orgzn: Not reported  
Reporter Address: Not reported  
Reporter City,St,Zip: Not reported  
Reporter County: Not reported  
Incident Type: Not reported  
Incident Status: Not reported  
Incident Category: Not reported  
Incident Source: Not reported  
Incident Address: Not reported  
Incident Address 2: Not reported  
Incident City,St,Zip: Not reported  
Incident County: Not reported  
DEP Requested: Not reported  
Confidential: Not reported

**LUST HIST:**

Case ID: 98-08-24-1300-03  
Lead Program Assigned: Bureau of Field Operations - Initial Notice Section  
**Facility Status: Case Awaiting Assignment**

Map ID  
Direction  
Distance  
Elevation

MAP FINDINGS

Site

Database(s)

EDR ID Number  
EPA ID Number

**ST BRIDGET SCHOOL (Continued)**

**S104393774**

UST ID: 0247061  
TMS Number: N98-1018  
Remedial Level: Not reported  
Case Manager: Not reported  
Facility Phone: Not reported  
No Further Action: Not reported  
RAW Approved: Not reported  
CEA: Not reported  
Date CEA Lifted: Not reported  
Dead Notice: Not reported

**AS219**  
West  
1/4-1/2  
0.422 mi.  
2227 ft.

**COMMUNIPAW 1**  
**378 COMMUNIPAW AVENUE**  
**JERSEY CITY, NJ**

**CHROME S105153081**  
**N/A**

**Site 1 of 2 in cluster AS**

**Relative:**  
**Higher**

NJ CHROME:  
Facility Id: 6  
Resp Party: PPG  
Status: No Further Action

**Actual:**  
**19 ft.**

**AS220**  
West  
1/4-1/2  
0.422 mi.  
2227 ft.

**HUDSON COUNTY CHROMATE 06**  
**378 COMMUNIPAW AVE**  
**JERSEY CITY, NJ**

**SHWS S109305492**  
**N/A**

**Site 2 of 2 in cluster AS**

**Relative:**  
**Higher**

SHWS:  
Site ID: 64046  
Status: CLOSED  
Home Owner: No  
PI Number: G000008634  
X Coord Site: Not reported  
X Coord PI: Not reported  
Y Coord Site: Not reported  
Y Coord PI: Not reported

**Actual:**  
**19 ft.**

**AQ221**  
West  
1/4-1/2  
0.430 mi.  
2272 ft.

**253 HALLADAY STREET**  
**253 HALLADAY ST**  
**JERSEY CITY, NJ 07304**

**SHWS 1009329398**  
**FINDS N/A**

**Site 2 of 2 in cluster AQ**

**Relative:**  
**Higher**

SHWS:  
Site ID: 214773  
Status: CLOSED  
Home Owner: No  
PI Number: Not reported  
X Coord Site: Not reported  
X Coord PI: Not reported  
Y Coord Site: Not reported  
Y Coord PI: Not reported

**Actual:**  
**19 ft.**

Map ID  
Direction  
Distance  
Elevation

MAP FINDINGS

Site

Database(s)

EDR ID Number  
EPA ID Number

**253 HALLADAY STREET (Continued)**

**1009329398**

FINDS:

Registry ID: 110024500716

Environmental Interest/Information System

NJ-NJEMS (New Jersey - New Jersey Environmental Management System).  
The Department of Environmental Protection (NJDEP) manages large  
databases of environmental information in this integrated system.

**AT222** **250 BARROW STREET**  
**ENE** **250 BARROW ST**  
**1/4-1/2** **JERSEY CITY, NJ 07302**  
**0.434 mi.**  
**2289 ft.**

**VCP** **1007051201**  
**N/A**

**Site 1 of 3 in cluster AT**

**Relative:**  
**Higher**

VCP:

Incident Number: 98-10-12-0957-50  
MOA Execution Date: 12/14/1999  
Type Of Vcp File: HISTORICAL  
Pi Number: Not reported  
Case Type(Case Type): Not reported  
Case Contact: Department Not reported  
Case Contact Name: Not reported  
Case Contact: Organization Not reported  
Case Contact: Address: Line1 Not reported  
Case Contact: Address: Line2 Not reported  
Case Contact: Address: Line3 Not reported  
Case Contact City,St,Zip: Not reported

**Actual:**  
**8 ft.**

**AT223** **250 BARROW STREET**  
**ENE** **250 BARROW ST**  
**1/4-1/2** **JERSEY CITY, NJ 07306**  
**0.434 mi.**  
**2289 ft.**

**SHWS** **1010524311**  
**FINDS** **N/A**

**Site 2 of 3 in cluster AT**

**Relative:**  
**Higher**

SHWS:

Site ID: 79341  
Status: CLOSED  
Home Owner: No  
PI Number: G000036864  
X Coord Site: Not reported  
X Coord PI: Not reported  
Y Coord Site: Not reported  
Y Coord PI: Not reported

**Actual:**  
**8 ft.**

FINDS:

Registry ID: 110032290688

Environmental Interest/Information System

NJ-NJEMS (New Jersey - New Jersey Environmental Management System).  
The Department of Environmental Protection (NJDEP) manages large  
databases of environmental information in this integrated system.

Map ID  
Direction  
Distance  
Elevation

MAP FINDINGS

Site

Database(s)

EDR ID Number  
EPA ID Number

AT224  
ENE  
1/4-1/2  
0.437 mi.  
2309 ft.

281 YORK STREET  
281 YORK ST  
JERSEY CITY, NJ  
Site 3 of 3 in cluster AT

SHWS S109213373  
NJ Release N/A

Relative:  
Higher

SHWS:  
Site ID: 381271  
Status: CLOSED  
Home Owner: No  
PI Number: Not reported  
X Coord Site: Not reported  
X Coord PI: Not reported  
Y Coord Site: Not reported  
Y Coord PI: Not reported

Actual:  
8 ft.

NJ Release:

Facility ID: 258680  
Date Received: 12/20/2007  
Operator: Not reported  
Incident Type: Underground Storage Tank  
Location: Not reported  
Other Location: Not reported  
Contact Name: MR FLORES  
Caller Name: Not reported  
Caller Title: Not reported  
Caller Address: Not reported  
Caller City,St,Zip: Not reported  
Caller Telephone: Not reported  
Facility Phone: Not reported  
Incident Date: 11/1/2007  
Substance(s): Not reported  
Substance Type: Not reported  
CAS Number: Not reported  
TCPA Chemical: Not reported  
COMU: Not reported  
Amnt Released: Not reported  
Release Type: Not reported  
Injuries: No  
Public Exposure: No  
Police at Scene: No  
Contamination of: Not reported  
Status at Spill: Not reported  
NJ Spill Date: Not reported  
NJ Spill Name: Not reported  
NJ Spill Phone: Not reported  
Other Date: Not reported  
Other Name: Not reported  
Other Telephone: Not reported  
Public Evacuation: No  
Assistance Requested: Not reported  
Wind Direction/Speed: Not reported  
Local Municipality Notified: Not reported  
Local Municipality Name: Not reported  
Local Municipality Title: Not reported  
Local Municipality Telephone: Not reported  
Local Municipality Date: Not reported  
Local Municipality Time: Not reported  
Incident Description: Not reported

Case Number: 07-12-20-1107-53  
Nature of Incident: Not reported  
Incident Location: RESDIENCE  
Incident Time: Not reported  
Substance Identity: Not reported  
A310 Letter: Not reported  
Hazrds Material: Not reported  
Ref. Code: Not reported  
Contained: Not reported  
Release VE: Not reported  
Facility Evacuation: No  
Firemen at Scene: No  
Receiving Water: Not reported  
NJ Spill Time: Not reported  
NJ Spill Title: Not reported  
Other Time: Not reported  
Other Title: Not reported

Map ID  
 Direction  
 Distance  
 Elevation

MAP FINDINGS

Site

Database(s)

EDR ID Number  
 EPA ID Number

**281 YORK STREET (Continued)**

**S109213373**

Incident Name: Not reported  
 Incident Referred To: Not reported  
 Incident Region: Not reported  
 Incident Telephone: Not reported  
 Incident Date: Not reported  
 Incident time: Not reported  
 Incident ITM: Not reported  
 Comments: Not reported  
 Date A310 Letter Printed: Not reported  
 Date Local Authority Was Notified: Not reported  
 Date Updated: Not reported  
 Date Report Faxed to Local Authority: Not reported  
 Local Authority Notification Date: Not reported  
 Rep Receive Date: 12/20/2007  
 Reporter Type: Citizen Complaint  
 Reporter Name: REDACTED  
 Reporter Title: CIT  
 Reporter Org: Not reported  
 Reporter Address: Not reported  
 Reporter City,St,Zip: Not reported  
 Reporter County: Not reported  
 Incident Status: Terminated  
 Incident Category: Other  
 Incident Source: NORMA FLORES  
 Incident Address: 281 YORK ST  
 Incident Address 2: Not reported  
 Incident City,St,Zip: Jersey City, NJ 7302  
 Incident County: Hudson  
 DEP Requested: No  
 Confidential: Not reported  
 Notify Type: Not reported  
 Road Closed: No  
 Direction: Not reported  
 Responsible Party: Not reported  
 Responsible Party Name: Not reported  
 Responsible Party Contact: Not reported  
 Responsible Party Title: Not reported  
 Responsible Party Phone: Not reported  
 Responsible Party Street: Not reported  
 Responsible Party County: Not reported  
 Responsible Party City,St,Zip: Not reported  
 Memo. Of Understanding: Not reported  
 Drill/trng Exercise: Not reported  
 Hazardous: Not reported

**AU225 32 BISHOP STREET**  
**WNW 32 BISHOP ST**  
**1/4-1/2 JERSEY CITY, NJ 07306**  
**0.449 mi.**  
**2369 ft.**  
**Site 1 of 2 in cluster AU**

**SHWS 1010521864**  
**FINDS N/A**

**Relative:** SHWS:  
**Higher** Site ID: 80661  
 Status: CLOSED  
**Actual:** Home Owner: No  
**9 ft.** PI Number: G000044811  
 X Coord Site: Not reported  
 X Coord PI: Not reported



Map ID  
 Direction  
 Distance  
 Elevation

MAP FINDINGS

Site

Database(s)

EDR ID Number  
 EPA ID Number

**32 BISHOP STREET (Continued)**

**1010521864**

Y Coord Site: Not reported  
 Y Coord PI: Not reported

**FINDS:**

Registry ID: 110032185409

**Environmental Interest/Information System**

NJ-NJEMS (New Jersey - New Jersey Environmental Management System).  
 The Department of Environmental Protection (NJDEP) manages large  
 databases of environmental information in this integrated system.

**AU226**  
**WNW**  
**1/4-1/2**  
**0.449 mi.**  
**2369 ft.**

**UNITED VEIL DYEING & FINISHING COMPANY**  
**32 BISHOP ST**  
**JERSEY CITY, NJ**  
**Site 2 of 2 in cluster AU**

**HIST LUST** **S104387180**  
**N/A**

**Relative:**  
**Higher**

**LUST HIST:**

Case ID: 00-01-20-1514-23  
 Lead Program Assigned: Bureau of Field Operations - Initial Notice Section  
**Facility Status: Site Issued Letter of No Further Action for Area(s) Of Concern**  
 UST ID: Not reported  
 TMS Number: Not reported  
 Remedial Level: Site has 1 area of concern with 1 media of concern.  
 Case Manager: Robert Posey  
 Facility Phone: (609) 777-1911  
 No Further Action: 8/10/2000 0:00:00  
 RAW Approved: Not reported  
 CEA: Not reported  
 Date CEA Lifted: Not reported  
 Dead Notice: Not reported

**Actual:**  
**9 ft.**

**AV227**  
**West**  
**1/4-1/2**  
**0.465 mi.**  
**2455 ft.**

**HARRY MATSIL & SONS**  
**230 PACIFIC AVENUE**  
**JERSEY CITY, NJ 07304**  
**Site 1 of 4 in cluster AV**

**ISRA** **S107587307**  
**N/A**

**Relative:**  
**Higher**

**NJ ISRA:**

Pi Number: G000013084  
 Action Number: ISR860002  
 Title: E86250 HARRY MATSIL & SONS, IN  
 Isra Trg: Finalized Date: Not reported  
 Start Date: 6/5/1986  
 Facility Status: NFA (NO FURTHER ACTION) HISTORIC  
 Case No: E86250  
 Case Name: HARRY MATSIL & SONS, INCORPORATED  
 Case Type: ISRA  
 Trigger Type: PROPERTY SALE  
 Trigger Date: 5/6/1986

Pi Number: G000013084  
 Action Number: ISR860002  
 Title: E86250 HARRY MATSIL & SONS, IN

**Actual:**  
**20 ft.**

Map ID  
Direction  
Distance  
Elevation

MAP FINDINGS

Site

Database(s)

EDR ID Number  
EPA ID Number

**HARRY MATSIL & SONS (Continued)**

**S107587307**

Isra Trg: Finalized Date Not reported  
Start Date: 6/5/1986  
Facility Status: NFA (NO FURTHER ACTION) HISTORIC  
Case No: E86250  
Case Name: HARRY MATSIL & SONS, INCORPORATED  
Case Type: ISRA  
Trigger Type: CESSATION  
Trigger Date: 5/6/1986

**AW228 143 MERCER STREET**  
**NE 143 MERCER ST**  
**1/4-1/2 JERSEY CITY, NJ 07302**  
**0.466 mi.**  
**2460 ft. Site 1 of 2 in cluster AW**

**SHWS 1008900887**  
**HIST HWS N/A**

**Relative:**  
**Higher**

SHWS:  
Site ID: 173298  
Status: ACTIVE  
Home Owner: Yes  
PI Number: 227384  
X Coord Site: 617886  
X Coord PI: 617886  
Y Coord Site: 687115  
Y Coord PI: 687115

**Actual:**  
**11 ft.**

HIST SHWS:  
**Case Status: Active**  
Status Date: 3/30/2004  
Case ID: 227384  
Contact: County Environmental Health Act  
Sub Section Label: A: Sites with On-Site Sources of Contamination  
Site Municipality: 0906  
Remedial Level Code: C1  
Classification exception area dt: None  
Classification exception area dt: Not reported  
Deed Notice Status: None  
Deed Notice Date: Not reported  
Engineering Control Status: None  
Engineering Control Date: Not reported  
National Priorities List Status: Not reported  
National Priorities List Date: Not reported  
X Coordinate: 617886  
Y Coordinate: 687115  
Coordinate System: NJ State Plane (NAD83) - USFEET

**AW229 141 MERCER STREET**  
**NE 141 MERCER ST**  
**1/4-1/2 JERSEY CITY, NJ 07306**  
**0.467 mi.**  
**2467 ft. Site 2 of 2 in cluster AW**

**SHWS 1010529098**  
**FINDS N/A**

**Relative:**  
**Higher**

SHWS:  
Site ID: 79930  
Status: CLOSED  
Home Owner: No  
PI Number: G000040596

**Actual:**  
**11 ft.**

Map ID  
 Direction  
 Distance  
 Elevation

MAP FINDINGS

Site

Database(s)

EDR ID Number  
 EPA ID Number

**141 MERCER STREET (Continued)**

**1010529098**

X Coord Site: Not reported  
 X Coord PI: Not reported  
 Y Coord Site: Not reported  
 Y Coord PI: Not reported

**FINDS:**

Registry ID: 110032265439

**Environmental Interest/Information System**

NJ-NJEMS (New Jersey - New Jersey Environmental Management System).  
 The Department of Environmental Protection (NJDEP) manages large  
 databases of environmental information in this integrated system.

**AX230**  
**North**  
**1/4-1/2**  
**0.475 mi.**  
**2506 ft.**

**JAMES J FERRIS HIGH SCHOOL**  
**35 COLGATE ST**  
**JERSEY CITY, NJ 07302**

**SHWS** **U000372710**  
**UST** **N/A**  
**MANIFEST**  
**HIST HWS**

**Site 1 of 3 in cluster AX**

**Relative:**  
**Higher**

**SHWS:**  
 Site ID: 48098  
 Status: ACTIVE  
 Home Owner: No  
 PI Number: 17194  
 X Coord Site: 615783  
 X Coord PI: 615783  
 Y Coord Site: 687726  
 Y Coord PI: 687726

**Actual:**  
**9 ft.**

**UST:**

Facility ID: 017194  
 Owner Name: MAURICE HOWELL  
 Organization: JERSEY CITY PUBLIC SCHOOLS  
 Contact Type(UST Reg): Facility Operator  
 Contact Address (UST Reg): 346 CLAREMONT AVE  
 Contact Address 2 (UST Reg): Not reported  
 Contact City,St,Zip (UST Reg): Jersey City, NJ 07305  
 Owner Name: MAURICE HOWELL  
 Organization: JERSEY CITY PUBLIC SCHOOLS  
 Contact Type(UST Reg): Tank Owner  
 Contact Address (UST Reg): 346 CLAREMONT AVE  
 Contact Address 2 (UST Reg): Not reported  
 Contact City,St,Zip (UST Reg): Jersey City, NJ 07305

Tank Id: TANK-1  
 Tank Number: 0001  
 Tank Contents: Heating Oil (No. 4)  
 Tank Size: 20000  
 Install Date: 1/1/1971  
 Tank Compliance: No  
**Tank Status: Removed**  
 Overfill: No  
 Tank Status Date: 11/12/1994  
 Compliance Monitoring?: No  
 Overfill Protection: No

Map ID  
Direction  
Distance  
Elevation

MAP FINDINGS

Site

Database(s)

EDR ID Number  
EPA ID Number

**JAMES J FERRIS HIGH SCHOOL (Continued)**

**U000372710**

Spill Containment: No  
Tank Wellhead Protection: Not reported

TANK MONITOR DATA:  
Monitor Tank / Pipe: Pipe  
Monitor Type: None  
Monitor Tank / Pipe: Tank  
Monitor Type: None

TANK DETAIL:  
Tankpipe Tank / Pipe: Pipe  
Tankpipe Construction Type: Bare steel  
Tankpipe Tank / Pipe: Tank  
Tankpipe Construction Type: Bare steel

Tank Id: TANK-2  
Tank Number: 0002  
Tank Contents: Heating Oil (No. 4)  
Tank Size: 20000  
Install Date: 1/1/1971  
Tank Compliance: No  
**Tank Status: Removed**  
Overfill: No  
Tank Status Date: 11/12/1994  
Compliance Monitoring?: No  
Overfill Protection: No  
Spill Containment: No  
Tank Wellhead Protection: Not reported

TANK MONITOR DATA:  
Monitor Tank / Pipe: Pipe  
Monitor Type: None  
Monitor Tank / Pipe: Tank  
Monitor Type: None

TANK DETAIL:  
Tankpipe Tank / Pipe: Tank  
Tankpipe Construction Type: Bare steel  
Tankpipe Tank / Pipe: Pipe  
Tankpipe Construction Type: Bare steel

Tank Id: TANK-3  
Tank Number: E001  
Tank Contents: Heating Oil (No. 2)  
Tank Size: 15000  
Install Date: 4/20/1994  
Tank Compliance: Yes  
**Tank Status: In-use**  
Overfill: Yes  
Tank Status Date: 4/20/1994  
Compliance Monitoring?: Yes  
Overfill Protection: Yes  
Spill Containment: Yes  
Tank Wellhead Protection: Not reported

TANK MONITOR DATA:  
Monitor Tank / Pipe: Tank  
Monitor Type: Interstitial  
Monitor Tank / Pipe: Pipe  
Monitor Type: Interstitial

Map ID  
Direction  
Distance  
Elevation

MAP FINDINGS

Site

Database(s)

EDR ID Number  
EPA ID Number

**JAMES J FERRIS HIGH SCHOOL (Continued)**

**U000372710**

Monitor Tank / Pipe: Tank  
Monitor Type: In-tank(automatic)monitoring

TANK DETAIL:  
Tankpipe Tank / Pipe: Tank  
Tankpipe Construction Type: Fiberglass-reinforced plastic  
Tankpipe Tank / Pipe: Pipe  
Tankpipe Construction Type: Fiberglass-reinforced plastic

Tank Id: TANK-4  
Tank Number: E002  
Tank Contents: Heating Oil (No. 4)  
Tank Size: 15000  
Install Date: 4/20/1994  
Tank Compliance: Yes  
**Tank Status: In-use**  
Overfill: Yes  
Tank Status Date: 4/20/1994  
Compliance Monitoring?: Yes  
Overfill Protection: Yes  
Spill Containment: Yes  
Tank Wellhead Protection: Not reported

TANK MONITOR DATA:  
Monitor Tank / Pipe: Pipe  
Monitor Type: Interstitial  
Monitor Tank / Pipe: Tank  
Monitor Type: In-tank(automatic)monitoring  
Monitor Tank / Pipe: Tank  
Monitor Type: Interstitial

TANK DETAIL:  
Tankpipe Tank / Pipe: Pipe  
Tankpipe Construction Type: Fiberglass-reinforced plastic  
Tankpipe Tank / Pipe: Tank  
Tankpipe Construction Type: Fiberglass-reinforced plastic

Tank Id: TANK-5  
Tank Number: 0003  
Tank Contents: Medium Diesel Fuel (No. 2-D)  
Tank Size: 1000  
Install Date: 1/1/1971  
Tank Compliance: Yes  
**Tank Status: In-use**  
Overfill: Yes  
Tank Status Date: 1/1/1971  
Compliance Monitoring?: Yes  
Overfill Protection: Yes  
Spill Containment: Yes  
Tank Wellhead Protection: Not reported

TANK MONITOR DATA:  
Monitor Tank / Pipe: Tank  
Monitor Type: Interstitial  
Monitor Tank / Pipe: Pipe  
Monitor Type: Interstitial  
Monitor Tank / Pipe: Tank  
Monitor Type: In-tank(automatic)monitoring

Map ID  
Direction  
Distance  
Elevation

MAP FINDINGS

Site

Database(s)

EDR ID Number  
EPA ID Number

**JAMES J FERRIS HIGH SCHOOL (Continued)**

**U000372710**

TANK DETAIL:

Tankpipe Tank / Pipe: Pipe  
Tankpipe Construction Type: Fiberglass-reinforced plastic  
Tankpipe Tank / Pipe: Tank  
Tankpipe Construction Type: Fiberglass-reinforced plastic  
  
Tank Id: TANK-6  
Tank Number: E003  
Tank Contents: Medium Diesel Fuel (No. 2-D)  
Tank Size: 1000  
Install Date: 4/20/1994  
Tank Compliance: No  
**Tank Status: Removed**  
Overfill: Yes  
Tank Status Date: 11/12/1993  
Compliance Monitoring?: No  
Overfill Protection: Yes  
Spill Containment: Yes  
Tank Wellhead Protection: Not reported

TANK MONITOR DATA:

Monitor Tank / Pipe: Not reported  
Monitor Type: Not reported

TANK DETAIL:

Tankpipe Tank / Pipe: Pipe  
Tankpipe Construction Type: Fiberglass-reinforced plastic  
Tankpipe Tank / Pipe: Tank  
Tankpipe Construction Type: Fiberglass-reinforced plastic

NJ MANIFEST:

Manifest Code: 004046998JJK  
EPA ID: NJD120547666  
Date Shipped: 10/31/2008  
TSDf EPA ID: PAD067098822  
Transporter EPA ID: NJD986607380  
Transporter 2 EPA ID: Not reported  
Transporter 3 EPA ID: Not reported  
Transporter 4 EPA ID: Not reported  
Transporter 5 EPA ID: Not reported  
Transporter 6 EPA ID: Not reported  
Transporter 7 EPA ID: Not reported  
Transporter 8 EPA ID: Not reported  
Transporter 10 EPA ID: Not reported  
Date Trans1 Transported Waste: 10/31/2008  
Date Trans2 Transported Waste: Not reported  
Date Trans3 Transported Waste: Not reported  
Date Trans4 Transported Waste: Not reported  
Date Trans5 Transported Waste: Not reported  
Date Trans6 Transported Waste: Not reported  
Date Trans7 Transported Waste: Not reported  
Date Trans8 Transported Waste: Not reported  
Date Trans9 Transported Waste: Not reported  
Date Trans10 Transported Waste: Not reported  
Date TSDf Received Waste: 11/7/2008  
Tranporter 1 Decal: Not reported  
Tranporter 2 Decal: Not reported

Map ID  
Direction  
Distance  
Elevation

MAP FINDINGS

Site

Database(s)

EDR ID Number  
EPA ID Number

**JAMES J FERRIS HIGH SCHOOL (Continued)**

**U000372710**

Data Entry Number: Not reported  
Reference Manifest Number: Not reported  
Was Load Rejected (Y/N): No  
Reason Load Was Rejected: Not reported  
Waste Code: D002  
Manifest Year: 2008 New Jersey Manifest Data  
Quantity: 1  
Unit: P  
Hand Code: H141

Waste Code: D002  
Manifest Year: 2008 New Jersey Manifest Data  
Quantity: 50  
Unit: G  
Hand Code: H141

Waste Code: D003  
Manifest Year: 2008 New Jersey Manifest Data  
Quantity: 100  
Unit: G  
Hand Code: H141

Waste Code: D002  
Manifest Year: 2008 New Jersey Manifest Data  
Quantity: 150  
Unit: P  
Hand Code: H141

Waste Code: D001  
Manifest Year: 2008 New Jersey Manifest Data  
Quantity: 25  
Unit: P  
Hand Code: H141

Manifest Code: 004046997JJK  
EPA ID: NJD120547666  
Date Shipped: 10/31/2008  
TSDf EPA ID: SCD036275626  
Transporter EPA ID: NJD986607380  
Transporter 2 EPA ID: Not reported  
Transporter 3 EPA ID: Not reported  
Transporter 4 EPA ID: Not reported  
Transporter 5 EPA ID: Not reported  
Transporter 6 EPA ID: Not reported  
Transporter 7 EPA ID: Not reported  
Transporter 8 EPA ID: Not reported  
Transporter 10 EPA ID: Not reported  
Date Trans1 Transported Waste: 10/31/2008  
Date Trans2 Transported Waste: Not reported  
Date Trans3 Transported Waste: Not reported  
Date Trans4 Transported Waste: Not reported  
Date Trans5 Transported Waste: Not reported  
Date Trans6 Transported Waste: Not reported  
Date Trans7 Transported Waste: Not reported  
Date Trans8 Transported Waste: Not reported

Map ID  
Direction  
Distance  
Elevation

MAP FINDINGS

Site

Database(s)

EDR ID Number  
EPA ID Number

**JAMES J FERRIS HIGH SCHOOL (Continued)**

**U000372710**

Date Trans9 Transported Waste: Not reported  
Date Trans10 Transported Waste: Not reported  
Date TSDf Received Waste: 11/11/2008  
Transporter 1 Decal: Not reported  
Transporter 2 Decal: Not reported  
Data Entry Number: Not reported  
Reference Manifest Number: Not reported  
Was Load Rejected (Y/N): No  
Reason Load Was Rejected: Not reported  
Waste Code: D001  
Manifest Year: 2008 New Jersey Manifest Data  
Quantity: 100  
Unit: G  
Hand Code: H061

Manifest Code: 004046869JJK  
EPA ID: NJD120547666  
Date Shipped: 10/3/2008  
TSDf EPA ID: PAD067098822  
Transporter EPA ID: NJD986607380  
Transporter 2 EPA ID: Not reported  
Transporter 3 EPA ID: Not reported  
Transporter 4 EPA ID: Not reported  
Transporter 5 EPA ID: Not reported  
Transporter 6 EPA ID: Not reported  
Transporter 7 EPA ID: Not reported  
Transporter 8 EPA ID: Not reported  
Transporter 10 EPA ID: Not reported  
Date Trans1 Transported Waste: 10/3/2008  
Date Trans2 Transported Waste: Not reported  
Date Trans3 Transported Waste: Not reported  
Date Trans4 Transported Waste: Not reported  
Date Trans5 Transported Waste: Not reported  
Date Trans6 Transported Waste: Not reported  
Date Trans7 Transported Waste: Not reported  
Date Trans8 Transported Waste: Not reported  
Date Trans9 Transported Waste: Not reported  
Date Trans10 Transported Waste: Not reported  
Date TSDf Received Waste: 10/6/2008  
Transporter 1 Decal: Not reported  
Transporter 2 Decal: Not reported  
Data Entry Number: Not reported  
Reference Manifest Number: Not reported  
Was Load Rejected (Y/N): No  
Reason Load Was Rejected: Not reported  
Waste Code: D002  
Manifest Year: 2008 New Jersey Manifest Data  
Quantity: 8  
Unit: P  
Hand Code: H141

Waste Code: D001  
Manifest Year: 2008 New Jersey Manifest Data  
Quantity: 27  
Unit: P



Map ID  
Direction  
Distance  
Elevation

MAP FINDINGS

Site

Database(s)

EDR ID Number  
EPA ID Number

**JAMES J FERRIS HIGH SCHOOL (Continued)**

**U000372710**

Hand Code: H141

Waste Code: D002  
Manifest Year: 2008 New Jersey Manifest Data  
Quantity: 115  
Unit: P  
Hand Code: H141

Waste Code: D001  
Manifest Year: 2008 New Jersey Manifest Data  
Quantity: 15  
Unit: P  
Hand Code: H141

Manifest Code: 004046870JJK  
EPA ID: NJD120547666  
Date Shipped: 10/3/2008  
TSDF EPA ID: SCD036275626  
Transporter EPA ID: NJD986607380  
Transporter 2 EPA ID: Not reported  
Transporter 3 EPA ID: Not reported  
Transporter 4 EPA ID: Not reported  
Transporter 5 EPA ID: Not reported  
Transporter 6 EPA ID: Not reported  
Transporter 7 EPA ID: Not reported  
Transporter 8 EPA ID: Not reported  
Transporter 10 EPA ID: Not reported  
Date Trans1 Transported Waste: 10/3/2008  
Date Trans2 Transported Waste: Not reported  
Date Trans3 Transported Waste: Not reported  
Date Trans4 Transported Waste: Not reported  
Date Trans5 Transported Waste: Not reported  
Date Trans6 Transported Waste: Not reported  
Date Trans7 Transported Waste: Not reported  
Date Trans8 Transported Waste: Not reported  
Date Trans9 Transported Waste: Not reported  
Date Trans10 Transported Waste: Not reported  
Date TSDF Received Waste: 10/10/2008  
Transporter 1 Decal: Not reported  
Transporter 2 Decal: Not reported  
Data Entry Number: Not reported  
Reference Manifest Number: Not reported  
Was Load Rejected (Y/N): No  
Reason Load Was Rejected: Not reported  
Waste Code: D001  
Manifest Year: 2008 New Jersey Manifest Data  
Quantity: 450  
Unit: G  
Hand Code: H061

Waste Code: D001  
Manifest Year: 2008 New Jersey Manifest Data  
Quantity: 50  
Unit: G  
Hand Code: H061

Map ID  
Direction  
Distance  
Elevation

MAP FINDINGS

Site

Database(s)

EDR ID Number  
EPA ID Number

**JAMES J FERRIS HIGH SCHOOL (Continued)**

**U000372710**

Manifest Code: 004057827JJK  
EPA ID: NJD120547666  
Date Shipped: 9/24/2008  
TSDf EPA ID: SCD036275626  
Transporter EPA ID: NJD986607380  
Transporter 2 EPA ID: Not reported  
Transporter 3 EPA ID: Not reported  
Transporter 4 EPA ID: Not reported  
Transporter 5 EPA ID: Not reported  
Transporter 6 EPA ID: Not reported  
Transporter 7 EPA ID: Not reported  
Transporter 8 EPA ID: Not reported  
Transporter 10 EPA ID: Not reported  
Date Trans1 Transported Waste: 9/24/2008  
Date Trans2 Transported Waste: Not reported  
Date Trans3 Transported Waste: Not reported  
Date Trans4 Transported Waste: Not reported  
Date Trans5 Transported Waste: Not reported  
Date Trans6 Transported Waste: Not reported  
Date Trans7 Transported Waste: Not reported  
Date Trans8 Transported Waste: Not reported  
Date Trans9 Transported Waste: Not reported  
Date Trans10 Transported Waste: Not reported  
Date TSDf Received Waste: 10/1/2008  
Tranporter 1 Decal: Not reported  
Tranporter 2 Decal: Not reported  
Data Entry Number: Not reported  
Reference Manifest Number: Not reported  
Was Load Rejected (Y/N): No  
Reason Load Was Rejected: Not reported  
Waste Code: D001  
Manifest Year: 2008 New Jersey Manifest Data  
Quantity: 100  
Unit: G  
Hand Code: H061

Waste Code: D001  
Manifest Year: 2008 New Jersey Manifest Data  
Quantity: 250  
Unit: G  
Hand Code: H061

Manifest Code: 004057828JJK  
EPA ID: NJD120547666  
Date Shipped: 9/24/2008  
TSDf EPA ID: PAD067098822  
Transporter EPA ID: NJD986607380  
Transporter 2 EPA ID: Not reported  
Transporter 3 EPA ID: Not reported  
Transporter 4 EPA ID: Not reported  
Transporter 5 EPA ID: Not reported  
Transporter 6 EPA ID: Not reported  
Transporter 7 EPA ID: Not reported  
Transporter 8 EPA ID: Not reported  
Transporter 10 EPA ID: Not reported

Map ID  
Direction  
Distance  
Elevation

MAP FINDINGS

Site

Database(s)

EDR ID Number  
EPA ID Number

**JAMES J FERRIS HIGH SCHOOL (Continued)**

**U000372710**

Date Trans1 Transported Waste: 9/24/2008  
Date Trans2 Transported Waste: Not reported  
Date Trans3 Transported Waste: Not reported  
Date Trans4 Transported Waste: Not reported  
Date Trans5 Transported Waste: Not reported  
Date Trans6 Transported Waste: Not reported  
Date Trans7 Transported Waste: Not reported  
Date Trans8 Transported Waste: Not reported  
Date Trans9 Transported Waste: Not reported  
Date Trans10 Transported Waste: Not reported  
Date TSDf Received Waste: 9/29/2008  
Tranporter 1 Decal: Not reported  
Tranporter 2 Decal: Not reported  
Data Entry Number: Not reported  
Reference Manifest Number: Not reported  
Was Load Rejected (Y/N): No  
Reason Load Was Rejected: Not reported  
Waste Code: D001  
Manifest Year: 2008 New Jersey Manifest Data  
Quantity: 12  
Unit: P  
Hand Code: H141  
  
Waste Code: D001  
Manifest Year: 2008 New Jersey Manifest Data  
Quantity: 5  
Unit: P  
Hand Code: H141  
  
Waste Code: D001  
Manifest Year: 2008 New Jersey Manifest Data  
Quantity: 3  
Unit: P  
Hand Code: H141  
  
Waste Code: D001  
Manifest Year: 2008 New Jersey Manifest Data  
Quantity: 50  
Unit: P  
Hand Code: H141  
  
Waste Code: D001  
Manifest Year: 2008 New Jersey Manifest Data  
Quantity: 1  
Unit: P  
Hand Code: H141  
  
Waste Code: D001  
Manifest Year: 2008 New Jersey Manifest Data  
Quantity: 7  
Unit: P  
Hand Code: H141  
  
Waste Code: D002  
Manifest Year: 2008 New Jersey Manifest Data  
Quantity: 55  
Unit: P

Map ID  
Direction  
Distance  
Elevation

MAP FINDINGS

Site

Database(s)

EDR ID Number  
EPA ID Number

**JAMES J FERRIS HIGH SCHOOL (Continued)**

**U000372710**

Hand Code: H141

Waste Code: D001  
Manifest Year: 2008 New Jersey Manifest Data  
Quantity: 2  
Unit: P  
Hand Code: H141

Waste Code: D009  
Manifest Year: 2008 New Jersey Manifest Data  
Quantity: 7  
Unit: P  
Hand Code: H141

Waste Code: D001  
Manifest Year: 2008 New Jersey Manifest Data  
Quantity: 37  
Unit: P  
Hand Code: H141

Waste Code: D001  
Manifest Year: 2008 New Jersey Manifest Data  
Quantity: 45  
Unit: P  
Hand Code: H141

Waste Code: D005  
Manifest Year: 2008 New Jersey Manifest Data  
Quantity: 10  
Unit: P  
Hand Code: H141

Waste Code: D005  
Manifest Year: 2008 New Jersey Manifest Data  
Quantity: 7  
Unit: P  
Hand Code: H141

Waste Code: D002  
Manifest Year: 2008 New Jersey Manifest Data  
Quantity: 240  
Unit: P  
Hand Code: H141

Waste Code: D027  
Manifest Year: 2008 New Jersey Manifest Data  
Quantity: 15  
Unit: P  
Hand Code: H141

Waste Code: D001  
Manifest Year: 2008 New Jersey Manifest Data  
Quantity: 25  
Unit: P  
Hand Code: H141

Waste Code: D001

Map ID  
Direction  
Distance  
Elevation

MAP FINDINGS

Site

Database(s)

EDR ID Number  
EPA ID Number

**JAMES J FERRIS HIGH SCHOOL (Continued)**

**U000372710**

Manifest Year: 2008 New Jersey Manifest Data  
Quantity: 8  
Unit: P  
Hand Code: H141

Waste Code: D002  
Manifest Year: 2008 New Jersey Manifest Data  
Quantity: 1  
Unit: P  
Hand Code: H141

Waste Code: D001  
Manifest Year: 2008 New Jersey Manifest Data  
Quantity: 35  
Unit: P  
Hand Code: H141

Manifest Code: 004057832JJK  
EPA ID: NJD120547666  
Date Shipped: 9/29/2008  
TSDf EPA ID: SCD036275626  
Transporter EPA ID: NJD986607380  
Transporter 2 EPA ID: Not reported  
Transporter 3 EPA ID: Not reported  
Transporter 4 EPA ID: Not reported  
Transporter 5 EPA ID: Not reported  
Transporter 6 EPA ID: Not reported  
Transporter 7 EPA ID: Not reported  
Transporter 8 EPA ID: Not reported  
Transporter 10 EPA ID: Not reported  
Date Trans1 Transported Waste: 9/29/2008  
Date Trans2 Transported Waste: Not reported  
Date Trans3 Transported Waste: Not reported  
Date Trans4 Transported Waste: Not reported  
Date Trans5 Transported Waste: Not reported  
Date Trans6 Transported Waste: Not reported  
Date Trans7 Transported Waste: Not reported  
Date Trans8 Transported Waste: Not reported  
Date Trans9 Transported Waste: Not reported  
Date Trans10 Transported Waste: Not reported  
Date TSDf Received Waste: 10/10/2008  
Tranporter 1 Decal: Not reported  
Tranporter 2 Decal: Not reported  
Data Entry Number: Not reported  
Reference Manifest Number: Not reported  
Was Load Rejected (Y/N): No  
Reason Load Was Rejected: Not reported  
Waste Code: D001  
Manifest Year: 2008 New Jersey Manifest Data  
Quantity: 600  
Unit: G  
Hand Code: H061

Waste Code: D001  
Manifest Year: 2008 New Jersey Manifest Data

Map ID  
Direction  
Distance  
Elevation

MAP FINDINGS

Site

Database(s)

EDR ID Number  
EPA ID Number

**JAMES J FERRIS HIGH SCHOOL (Continued)**

**U000372710**

Quantity: 150  
Unit: P  
Hand Code: H141

**HIST SHWS:**

**Case Status:** NFA-A (Restricted Use)  
**Status Date:** 3/24/1997  
**Case ID:** 017194  
**Contact:** BSCM  
**Sub Section Label:** C: Closed Sites with Restrictions  
**Site Municipality:** 0906  
**Remedial Level Code:** C1  
**Classification exception area dt:** None  
**Classification exception area dt:** Not reported  
**Deed Notice Status:** Ongoing  
**Deed Notice Date:** Not reported  
**Engineering Control Status:** Ongoing  
**Engineering Control Date:** Not reported  
**National Priorities List Status:** Not reported  
**National Priorities List Date:** Not reported  
**X Coordinate:** 615783  
**Y Coordinate:** 687726  
**Coordinate System:** NJ State Plane (NAD83) - USFEET

**AX231**  
North  
1/4-1/2  
0.475 mi.  
2506 ft.

**JERSEY CITY BD OF ED FERRIS HIGH SCHOOL**  
**35 COLGATE ST**  
**JERSEY CITY, NJ 07302**  
**Site 2 of 3 in cluster AX**

**ENG CONTROLS** **S103033318**  
**N/A**

**Relative:**  
**Higher**

**NJ ENGINEERING CONTROLS:**

**Site ID:** 48098  
**PI Number:** 017194  
**PI Name:** JAMES J FERRIS HIGH SCHOOL  
**Owner Name:** Howell, Maurice  
**DER Filed Date:** 12/25/1980  
**DER Lifted Date:** Not reported  
**Der Deed Usage (si):** Restricted  
**Deed Specific Requirement:** Not reported  
**Deeds Parameter Desc:** Base/neutrals and acids  
**Deeds Depth:** 999.00  
**Comments:** Not reported

**Actual:**  
**9 ft.**

**AX232**  
North  
1/4-1/2  
0.475 mi.  
2506 ft.

**FERRIS HIGH SCHOOL**  
**35 COLGATE AVE**  
**JERSEY CITY, NJ**  
**Site 3 of 3 in cluster AX**

**NJ Release** **S102203842**  
**HIST LUST** **N/A**

**Relative:**  
**Higher**

**NJ Release:**

**Facility ID:** 6390  
**Date Received:** 4/18/1994  
**Operator:** JOES  
**Incident Type:** Not reported  
**Case Number:** 94-4-18-1217-01  
**Nature of Incident:** Other  
**Incident Location:** Not reported

**Actual:**  
**9 ft.**

Map ID  
Direction  
Distance  
Elevation

MAP FINDINGS

Site

Database(s)

EDR ID Number  
EPA ID Number

**FERRIS HIGH SCHOOL (Continued)**

**S102203842**

Location: Other  
Other Location: Not reported  
Contact Name: Not reported  
Caller Name: REDACTED  
Caller Title: PENNETTA & SONS  
Caller Address: Not reported  
Caller City,St,Zip: Not reported  
Caller Telephone: Not reported  
Facility Phone: 201-915-6343  
Incident Date: 11/12/1993  
Substance(s): DIESEL FUEL, OIL HEATING #4  
Substance Type: Liquid  
CAS Number: Not reported  
TCPA Chemical: No  
COMU: 0906  
Amnt Released: UNK  
Release Type: Terminated  
Injuries: No  
Public Exposure: No  
Police at Scene: No  
Contamination of: Land  
Status at Spill: 2-20,000 GAL# 4 OIL TANKS REMOVED AND ONE 1000 GAL DIESEL TANK  
REMOVED,CLEANUP WAS DONE.UST#0171948/TANKS WERE CLEANED SEPT/24/93.  
NJ Spill Date: Not reported  
NJ Spill Name: Not reported  
NJ Spill Phone: Not reported  
Other Date: Not reported  
Other Name: Not reported  
Other Telephone: Not reported  
Public Evacuation: No  
Assistance Requested: No  
Wind Direction/Speed: Not reported  
Local Municipality Notified: Not reported  
Local Municipality Name: JERSEY CITY  
Local Municipality Title: DISP 45  
Local Municipality Telephone: 201-547-4271  
Local Municipality Date: 4/18/1994  
Local Municipality Time: 1221  
Incident Description: L.U.S.T.  
Incident Name: Not reported  
Incident Referred To: DRPSR  
Incident Region: BFO-CAS  
Incident Telephone: Faxed,Mailed  
Incident Date: 4/18/1994  
Incident time: Not reported  
Incident ITM: B  
Comments: Not reported  
Date A310 Letter Printed: Not reported  
Date Local Authority Was Notified: Not reported  
Date Updated: Not reported  
Date Report Faxed to Local Authority: Not reported  
Local Authority Notification Date: Not reported  
Rep Receive Date: Not reported  
Reporter Type: Not reported  
Reporter Name: Not reported  
Reporter Title: Not reported  
Reporter Org: Not reported

Incident Time: 1300  
Substance Identity: Known  
A310 Letter: Yes  
Hazrds Material: Yes  
Ref. Code: 101  
Contained: Yes  
Release VE: Not reported  
Facility Evacuation: No  
Firemen at Scene: No  
Receiving Water: Not reported  
NJ Spill Time: Not reported  
NJ Spill Title: Not reported  
Other Time: Not reported  
Other Title: Not reported

Map ID  
Direction  
Distance  
Elevation

MAP FINDINGS

Site

Database(s)

EDR ID Number  
EPA ID Number

**FERRIS HIGH SCHOOL (Continued)**

**S102203842**

Reporter Address: Not reported  
Reporter City,St,Zip: Not reported  
Reporter County: Not reported  
Incident Status: Not reported  
Incident Category: Not reported  
Incident Source: Not reported  
Incident Address: Not reported  
Incident Address 2: Not reported  
Incident City,St,Zip: Not reported  
Incident County: Not reported  
DEP Requested: Not reported  
Confidential: Not reported  
Notify Type: Not reported  
Road Closed: Not reported  
Direction: Not reported  
Responsible Party: Known  
Responsible Party Name: FERRIS HIGH SCHOOL  
Responsible Party Contact: MIKE DERANDINO  
Responsible Party Title: CONST ASST  
Responsible Party Phone: 201-915-6343  
Responsible Party Street: 35 COLEGATE AVE  
Responsible Party County: HUDSON  
Responsible Party City,St,Zip: JERSEY CITY, NJ  
Memo. Of Understanding: Not reported  
Drill/trng Exercise: Not reported  
Hazardous: Not reported

**LUST HIST:**

Case ID: 94-04-18-1217  
Lead Program Assigned: Bureau of Underground Storage Tanks  
**Facility Status: Site Issued Letter of No Further Action for Area(s) Of Concern**  
UST ID: 0171948  
TMS Number: C94-1018  
Remedial Level: Site has more than 1 area of concern or more than 1 media of concern.  
Case Manager: Tim Nuss  
Facility Phone: (609) 633-1275  
No Further Action: 3/24/1997 0:00:00  
RAW Approved: Not reported  
CEA: Not reported  
Date CEA Lifted: Not reported  
Dead Notice: Y

**AY233**  
**WNW**  
**1/4-1/2**  
**0.477 mi.**  
**2518 ft.**

**CHARLES MUNDT & SONS**  
**498 JOHNSTON AVENUE**  
**JERSEY CITY, NJ 07304**  
**Site 1 of 2 in cluster AY**

**CERC-NFRAP 1003863404**  
**NJD980784615**

**Relative:**  
**Higher**

CERC-NFRAP:  
Site ID: 0200994  
Federal Facility: Not a Federal Facility  
NPL Status: Not on the NPL  
Non NPL Status: NFRAP

**Actual:**  
**9 ft.**

CERCLIS-NFRAP Site Alias Name(s):  
Alias Name: CHARLES MUNDT & SONS  
Alias Address: Not reported



Map ID  
Direction  
Distance  
Elevation

MAP FINDINGS

Site

Database(s)

EDR ID Number  
EPA ID Number

**CHARLES MUNDT & SONS (Continued)**

**1003863404**

HUDSON, NJ

CERCLIS-NFRAP Assessment History:

Action: DISCOVERY  
Date Started: Not reported  
Date Completed: 09/01/1984  
Priority Level: Not reported

Action: PRELIMINARY ASSESSMENT  
Date Started: Not reported  
Date Completed: 11/01/1984  
Priority Level: Low priority for further assessment

Action: ARCHIVE SITE  
Date Started: Not reported  
Date Completed: 06/29/1988  
Priority Level: Not reported

Action: SITE INSPECTION  
Date Started: 06/27/1988  
Date Completed: 06/29/1988  
Priority Level: NFRAP: No further Remedial Action planned

AV234  
West  
1/4-1/2  
0.480 mi.  
2537 ft.

**PACIFIC COURT TOWNHOUSES (PROPOSED)**  
**220-240 PACIFIC AVE**  
**JERSEY CITY, NJ 07306**  
**Site 2 of 4 in cluster AV**

**NJ Release S106919189**  
**VCP N/A**

Relative:  
Higher

NJ Release:  
Facility ID: 142590  
Date Received: 5/18/2005  
Operator: Not reported  
Incident Type: MOA  
Location: Not reported  
Other Location: Not reported  
Contact Name: Not reported  
Caller Name: Not reported  
Caller Title: Not reported  
Caller Address: Not reported  
Caller City,St,Zip: Not reported  
Caller Telephone: Not reported  
Facility Phone: Not reported  
Incident Date: 5/17/2005  
Substance(s): Not reported  
Substance Type: Not reported  
CAS Number: Not reported  
TCPA Chemical: Not reported  
COMU: Not reported  
Amnt Released: Not reported  
Release Type: Not reported  
Injuries: Not reported  
Public Exposure: Not reported  
Police at Scene: Not reported  
Contamination of: Not reported  
Status at Spill: Not reported  
NJ Spill Date: Not reported

Case Number: 05-05-18-0103-27  
Nature of Incident: Not reported  
Incident Location: PACIFIC COURT TOWNHOUSES  
Incident Time: Not reported  
Substance Identity: Not reported  
A310 Letter: Not reported  
Hazrds Material: Not reported  
Ref. Code: Not reported  
Contained: Not reported  
Release VE: Not reported  
Facility Evacuation: Not reported  
Firemen at Scene: Not reported  
Receiving Water: Not reported  
NJ Spill Time: Not reported

Map ID  
Direction  
Distance  
Elevation

MAP FINDINGS

Site

Database(s)

EDR ID Number  
EPA ID Number

**PACIFIC COURT TOWNHOUSES (PROPOSED) (Continued)**

**S106919189**

NJ Spill Name:	Not reported	NJ Spill Title:	Not reported
NJ Spill Phone:	Not reported		
Other Date:	Not reported	Other Time:	Not reported
Other Name:	Not reported	Other Title:	Not reported
Other Telephone:	Not reported		
Public Evacuation:	Not reported		
Assistance Requested:	Not reported		
Wind Direction/Speed:	Not reported		
Local Municipality Notified:	Not reported		
Local Municipality Name:	Not reported		
Local Municipality Title:	Not reported		
Local Municipality Telephone:	Not reported		
Local Municipality Date:	Not reported		
Local Municipality Time:	Not reported		
Incident Description:	Not reported		
Incident Name:	Not reported		
Incident Referred To:	Not reported		
Incident Region:	Not reported		
Incident Telephone:	Not reported		
Incident Date:	Not reported		
Incident time:	Not reported		
Incident ITM:	Not reported		
Comments:	Not reported		
Date A310 Letter Printed:	Not reported		
Date Local Authority Was Notified:	Not reported		
Date Updated:	Not reported		
Date Report Faxed to Local Authority:	Not reported		
Local Authority Notification Date:	Not reported		
Rep Receive Date:	5/18/2005		
Reporter Type:	Other		
Reporter Name:	REDACTED		
Reporter Title:	Not reported		
Reporter Org:	PT CONSULTANTS		
Reporter Address:	Not reported		
Reporter City,St,Zip:	Not reported		
Reporter County:	Not reported		
Incident Status:	Terminated		
Incident Category:	Other		
Incident Source:	Not reported		
Incident Address:	Not reported		
Incident Address 2:	Not reported		
Incident City,St,Zip:	NJ		
Incident County:	Not reported		
DEP Requested:	Not reported		
Confidential:	Not reported		
Notify Type:	Not reported		
Road Closed:	Not reported		
Direction:	Not reported		
Responsible Party:	Not reported		
Responsible Party Name:	Not reported		
Responsible Party Contact:	Not reported		
Responsible Party Title:	Not reported		
Responsible Party Phone:	Not reported		
Responsible Party Street:	Not reported		
Responsible Party County:	Not reported		
Responsible Party City,St,Zip:	Not reported		
Memo. Of Understanding:	Not reported		

Map ID  
Direction  
Distance  
Elevation

MAP FINDINGS

Site

Database(s)

EDR ID Number  
EPA ID Number

**PACIFIC COURT TOWNHOUSES (PROPOSED) (Continued)**

**S106919189**

Drill/trng Exercise: Not reported  
Hazardous: Not reported

VCP:

Incident Number: 05-05-18-0103-27  
MOA Execution Date: 6/21/2005  
Type Of Vcp File: HISTORICAL  
Pi Number: Not reported  
Case Type(Case Type): Not reported  
Case Contact: Department Not reported  
Case Contact Name: Not reported  
Case Contact: Organization Jersey City Housing Authority  
Case Contact: Address: Line1 Not reported  
Case Contact: Address: Line2 Not reported  
Case Contact: Address: Line3 Not reported  
Case Contact City,St,Zip: Not reported

**AZ235 PORKY PRODUCTS INC**  
**NW 135 AMITY ST**  
**1/4-1/2 JERSEY CITY, NJ 07304**  
**0.486 mi.**  
**2566 ft. Site 1 of 5 in cluster AZ**

**SHWS 1007036717**  
**FINDS N/A**  
**LUST**  
**BROWNFIELDS**  
**INST CONTROL**  
**HIST HWS**

**Relative:**  
**Higher**

SHWS:  
Site ID: 42758  
Status: ACTIVE  
Home Owner: No  
PI Number: 3652  
X Coord Site: 613533  
X Coord PI: 613533  
Y Coord Site: 686846  
Y Coord PI: 686846

**Actual:**  
**9 ft.**

FINDS:

Registry ID: 110014942900

Environmental Interest/Information System

NJ-NJEMS (New Jersey - New Jersey Environmental Management System).  
The Department of Environmental Protection (NJDEP) manages large  
databases of environmental information in this integrated system.

LUST:

Case ID: 3652  
Bureau: BUST

NJ BROWNFIELD:

Price: Negotiable  
Assessed Value: Not reported  
Owner Name: DEP Case  
Value: Not reported  
Planning Area: Planning Area 1  
Property Size: Not reported  
General Comments: Not reported

Map ID  
Direction  
Distance  
Elevation

MAP FINDINGS

Site

Database(s)

EDR ID Number  
EPA ID Number

**PORKY PRODUCTS INC (Continued)**

**1007036717**

NJ INSTITUTIONAL CONTROL:

Facility ID: 42758  
Date Established (SI): 4/30/2009  
Pi Number: 003652  
CEA Description (SI): Metals  
Pi Name: PORKY PRODUCTS INC  
CEA Case Track #: 4387  
Date Closed/lifted (SI): Not reported  
Intermediate Durations: No  
CEA Duration: 5.50

Facility ID: 42758  
Date Established (SI): 4/30/2009  
Pi Number: 003652  
CEA Description (SI): Vinyl chloride  
Pi Name: PORKY PRODUCTS INC  
CEA Case Track #: 4387  
Date Closed/lifted (SI): Not reported  
Intermediate Durations: No  
CEA Duration: 5.50

Facility ID: 42758  
Date Established (SI): 4/30/2009  
Pi Number: 003652  
CEA Description (SI): Trichloroethylene  
Pi Name: PORKY PRODUCTS INC  
CEA Case Track #: 4387  
Date Closed/lifted (SI): Not reported  
Intermediate Durations: No  
CEA Duration: 5.50

HIST SHWS:

**Case Status:** Active  
Status Date: 5/9/2002  
Case ID: 003652  
Contact: BSCM  
Sub Section Label: A: Sites with On-Site Sources of Contamination  
Site Municipality: 0906  
Remedial Level Code: C2  
Classification exception area dt: None  
Classification exception area dt: Not reported  
Deed Notice Status: None  
Deed Notice Date: Not reported  
Engineering Control Status: None  
Engineering Control Date: Not reported  
National Priorities List Status: Not reported  
National Priorities List Date: Not reported  
X Coordinate: 613533  
Y Coordinate: 686846  
Coordinate System: NJ State Plane (NAD83) - USFEET

Map ID  
Direction  
Distance  
Elevation

MAP FINDINGS

Site

Database(s) EDR ID Number  
EPA ID Number

AZ236 PORKY PRODUCTS INC  
NW 135 AMITY ST  
1/4-1/2 JERSEY CITY, NJ 07304  
0.486 mi.  
2566 ft. Site 2 of 5 in cluster AZ

UST U000371405  
HIST LUST N/A

Relative:  
Higher

UST:

Actual:  
9 ft.

Facility ID: 003652  
Owner Name: JOSEPH DESANTO  
Organization: LOT 1 URBAN RENEWAL ASSOC  
Contact Type(UST Reg): Tank Owner  
Contact Address (UST Reg): 135 AMITH ST  
Contact Address 2 (UST Reg): Not reported  
Conact City,St,Zip (UST Reg): Jersey City, NJ 07304

Tank Id: TANK-3  
Tank Number: 1  
Tank Contents: Medium Diesel Fuel (No. 2-D)  
Tank Size: 10000  
Install Date: 1/1/1985  
Tank Compliance: No  
**Tank Status: Removed**  
Overfill: Not reported  
Tank Status Date: 5/8/2001  
Compliance Monitoring?: Yes  
Overfill Protection: Not reported  
Spill Containment: Not reported  
Tank Wellhead Protection: Not reported

TANK MONITOR DATA:

Monitor Tank / Pipe: Pipe  
Monitor Type: Tightness Test  
Monitor Tank / Pipe: Tank  
Monitor Type: In-tank(automatic)monitoring  
Monitor Tank / Pipe: Tank  
Monitor Type: Interstitial  
Monitor Tank / Pipe: Tank  
Monitor Type: Inventory Control

TANK DETAIL:

Tankpipe Tank / Pipe: Pipe  
Tankpipe Construction Type: Cathodically protected steel - Sacrificial anode  
Tankpipe Tank / Pipe: Tank  
Tankpipe Construction Type: Internally lined

Tank Id: TANK-4  
Tank Number: E2  
Tank Contents: Waste Oil  
Tank Size: 275  
Install Date: 1/1/1984  
Tank Compliance: No  
**Tank Status: Removed**  
Overfill: Not reported  
Tank Status Date: 10/31/1989  
Compliance Monitoring?: No  
Overfill Protection: Not reported  
Spill Containment: Not reported  
Tank Wellhead Protection: Not reported

TANK MONITOR DATA:

Monitor Tank / Pipe: Pipe

Map ID  
Direction  
Distance  
Elevation

MAP FINDINGS

Site

Database(s)

EDR ID Number  
EPA ID Number

**PORKY PRODUCTS INC (Continued)**

**U000371405**

Monitor Type: None  
Monitor Tank / Pipe: Tank  
Monitor Type: None

**TANK DETAIL:**

Tankpipe Tank / Pipe: Tank  
Tankpipe Construction Type: Bare steel  
Tankpipe Tank / Pipe: Pipe  
Tankpipe Construction Type: Bare steel

**LUST HIST:**

Case ID: 01-05-08-1545-29  
Lead Program Assigned: Bureau of Underground Storage Tanks  
**Facility Status: Assigned to a Program**  
UST ID: 0036524  
TMS Number: C01-0140  
Remedial Level: Site has confirmed soil and ground water contamination.  
Case Manager: Sue Anderson  
Facility Phone: (609) 633-0760  
No Further Action: Not reported  
RAW Approved: Not reported  
CEA: N  
Date CEA Lifted: Not reported  
Dead Notice: N

**AZ237  
NW  
1/4-1/2  
0.495 mi.  
2613 ft.**

**HUDSON CNTY TRANSPORT  
124 AMITY ST  
JERSEY CITY, NJ 07302**

**SHWS S108399221  
BROWNFIELDS N/A  
ENG CONTROLS**

**Site 3 of 5 in cluster AZ**

**Relative:  
Higher**

**SHWS:**  
Site ID: 13944  
Status: ACTIVE  
Home Owner: No  
PI Number: 30756  
X Coord Site: 613482  
X Coord PI: 613482  
Y Coord Site: 686818  
Y Coord PI: 686818

**Actual:  
9 ft.**

**NJ BROWNFIELD:**

Price: Negotiable  
Assessed Value: Not reported  
Owner Name: DEP Case  
Value: Not reported  
Planning Area: Planning Area 1  
Property Size: Not reported  
General Comments: Not reported

**NJ ENGINEERING CONTROLS:**

Site ID: 13944  
Pi Number: 030756  
PI Name: HUDSON CNTY TRANSPORT INC  
Owner Name: ,  
DER Filed Date: Not reported  
DER Lifted Date: Not reported

Map ID  
Direction  
Distance  
Elevation

MAP FINDINGS

Site

Database(s)

EDR ID Number  
EPA ID Number

**HUDSON CNTY TRANSPORT (Continued)**

**S108399221**

Der Deed Usage (si): Not reported  
Deed Specific Requirement: Not reported  
Deeds Parameter Desc: Not reported  
Deeds Depth: Not reported  
Comments: Not reported

**AV238**  
West  
1/4-1/2  
0.497 mi.  
2623 ft.

**HALLADAY STREET**  
**215 HALLADAY STREET**  
**JERSEY CITY, NJ**

**CHROME** **S105153087**  
**N/A**

**Site 3 of 4 in cluster AV**

**Relative:**  
**Higher**

**NJ CHROME:**  
Facility Id: 13  
Resp Party: PPG  
Status: No Further Action

**Actual:**  
**19 ft.**

**AV239**  
West  
1/4-1/2  
0.497 mi.  
2623 ft.

**HUDSON COUNTY CHROMATE 13**  
**215 HALLADAY ST**  
**JERSEY CITY, NJ**

**SHWS** **S109309608**  
**N/A**

**Site 4 of 4 in cluster AV**

**Relative:**  
**Higher**

**SHWS:**  
Site ID: 76867  
Status: CLOSED  
Home Owner: No  
PI Number: G000008641  
X Coord Site: Not reported  
X Coord PI: Not reported  
Y Coord Site: Not reported  
Y Coord PI: Not reported

**Actual:**  
**19 ft.**

**240**  
**WNW**  
1/4-1/2  
0.497 mi.  
2624 ft.

**GULF GAS STATION**  
**650 GRAND ST**  
**JERSEY CITY, NJ 07304**

**SHWS** **U002157802**  
**LUST** **N/A**  
**UST**  
**HIST LUST**  
**HIST HWS**

**Relative:**  
**Higher**

**SHWS:**  
Site ID: 13854  
Status: ACTIVE  
Home Owner: No  
PI Number: 30060  
X Coord Site: 613069  
X Coord PI: 613069  
Y Coord Site: 686271  
Y Coord PI: 686271

**Actual:**  
**9 ft.**

**LUST:**

Case ID: 30060  
Bureau: BUST

Map ID  
Direction  
Distance  
Elevation

MAP FINDINGS

Site

Database(s)

EDR ID Number  
EPA ID Number

**GULF GAS STATION (Continued)**

**U002157802**

UST:

Facility ID: 030060  
Owner Name: JOHN KAFIL  
Organization: B J POWER LLC  
Contact Type(UST Reg): Tank Owner  
Contact Address (UST Reg): 160 RAILWAY E  
Contact Address 2 (UST Reg): Not reported  
Contact City,St,Zip (UST Reg): Paterson, NJ 08503  
Owner Name: IRFAN HASSAN  
Organization: FIDELITY BUILDERS INC  
Contact Type(UST Reg): Facility Operator  
Contact Address (UST Reg): 23 GROVE ST - APT 2F  
Contact Address 2 (UST Reg): Not reported  
Contact City,St,Zip (UST Reg): Elizabeth, NJ 07202

Tank Id: TANK-1  
Tank Number: 0001  
Tank Contents: Unleaded Gasoline  
Tank Size: 4000  
Install Date: 1/1/1980  
Tank Compliance: No  
**Tank Status: Removed**  
Overfill: Yes  
Tank Status Date: 11/1/2001  
Compliance Monitoring?: No  
Overfill Protection: Yes  
Spill Containment: Yes  
Tank Wellhead Protection: Not reported

TANK MONITOR DATA:

Monitor Tank / Pipe: Tank  
Monitor Type: Vapor observation wells  
Monitor Tank / Pipe: Pipe  
Monitor Type: Vapor observation wells

TANK DETAIL:

Tankpipe Tank / Pipe: Pipe  
Tankpipe Construction Type: CONVERSION (NON-NULLABLE)  
Tankpipe Tank / Pipe: Tank  
Tankpipe Construction Type: Bare steel

Tank Id: TANK-2  
Tank Number: 0002  
Tank Contents: Unleaded Gasoline  
Tank Size: 2500  
Install Date: 1/1/1980  
Tank Compliance: No  
**Tank Status: Removed**  
Overfill: Yes  
Tank Status Date: 11/1/2001  
Compliance Monitoring?: No  
Overfill Protection: Yes  
Spill Containment: Yes  
Tank Wellhead Protection: Not reported

TANK MONITOR DATA:

Monitor Tank / Pipe: Tank  
Monitor Type: Vapor observation wells



Map ID  
Direction  
Distance  
Elevation

MAP FINDINGS

Site

Database(s)

EDR ID Number  
EPA ID Number

**GULF GAS STATION (Continued)**

**U002157802**

Monitor Tank / Pipe: Pipe  
Monitor Type: Vapor observation wells

TANK DETAIL:  
Tankpipe Tank / Pipe: Pipe  
Tankpipe Construction Type: CONVERSION (NON-NULLABLE)  
Tankpipe Tank / Pipe: Tank  
Tankpipe Construction Type: Bare steel

Tank Id: TANK-3  
Tank Number: 0003  
Tank Contents: Kerosene (No. 1)  
Tank Size: 3000  
Install Date: 1/1/1980  
Tank Compliance: No  
**Tank Status: Removed**  
Overfill: Yes  
Tank Status Date: 11/1/2001  
Compliance Monitoring?: No  
Overfill Protection: Yes  
Spill Containment: Yes  
Tank Wellhead Protection: Not reported

TANK MONITOR DATA:  
Monitor Tank / Pipe: Pipe  
Monitor Type: Vapor observation wells  
Monitor Tank / Pipe: Tank  
Monitor Type: Vapor observation wells

TANK DETAIL:  
Tankpipe Tank / Pipe: Pipe  
Tankpipe Construction Type: CONVERSION (NON-NULLABLE)  
Tankpipe Tank / Pipe: Tank  
Tankpipe Construction Type: Bare steel

Tank Id: TANK-4  
Tank Number: 0004  
Tank Contents: Unleaded Gasoline  
Tank Size: 15000  
Install Date: 1/1/1975  
Tank Compliance: Yes  
**Tank Status: In-use**  
Overfill: Yes  
Tank Status Date: 1/1/1975  
Compliance Monitoring?: Yes  
Overfill Protection: Yes  
Spill Containment: Yes  
Tank Wellhead Protection: Not reported

TANK MONITOR DATA:  
Monitor Tank / Pipe: Tank  
Monitor Type: In-tank(automatic)monitoring  
Monitor Tank / Pipe: Tank  
Monitor Type: Tightness Test  
Monitor Tank / Pipe: Pipe  
Monitor Type: Interstitial  
Monitor Tank / Pipe: Pipe  
Monitor Type: Automatic line leak detector  
Monitor Tank / Pipe: Pipe

Map ID  
Direction  
Distance  
Elevation

MAP FINDINGS

Site

Database(s)

EDR ID Number  
EPA ID Number

**GULF GAS STATION (Continued)**

**U002157802**

Monitor Type: Tightness Test

**TANK DETAIL:**

Tankpipe Tank / Pipe: Tank  
Tankpipe Construction Type: Internally lined  
Tankpipe Tank / Pipe: Tank  
Tankpipe Construction Type: Cathodically protected steel - Impressed current  
Tankpipe Tank / Pipe: Pipe  
Tankpipe Construction Type: Fiberglass-reinforced plastic

Tank Id: TANK-5  
Tank Number: 0005  
Tank Contents: Unleaded Gasoline  
Tank Size: 15000  
Install Date: 1/1/1975  
Tank Compliance: Yes  
**Tank Status: In-use**  
Overfill: Yes  
Tank Status Date: 1/1/1975  
Compliance Monitoring?: Yes  
Overfill Protection: Yes  
Spill Containment: Yes  
Tank Wellhead Protection: Not reported

**TANK MONITOR DATA:**

Monitor Tank / Pipe: Pipe  
Monitor Type: Tightness Test  
Monitor Tank / Pipe: Tank  
Monitor Type: Tightness Test  
Monitor Tank / Pipe: Tank  
Monitor Type: In-tank(automatic)monitoring  
Monitor Tank / Pipe: Pipe  
Monitor Type: Interstitial  
Monitor Tank / Pipe: Pipe  
Monitor Type: Automatic line leak detector

**TANK DETAIL:**

Tankpipe Tank / Pipe: Pipe  
Tankpipe Construction Type: Fiberglass-reinforced plastic  
Tankpipe Tank / Pipe: Tank  
Tankpipe Construction Type: Cathodically protected steel - Impressed current

Tank Id: TANK-6  
Tank Number: 0006  
Tank Contents: Medium Diesel Fuel (No. 2-D)  
Tank Size: 15000  
Install Date: 1/1/1975  
Tank Compliance: No  
**Tank Status: Removed**  
Overfill: Yes  
Tank Status Date: 11/1/2001  
Compliance Monitoring?: No  
Overfill Protection: Yes  
Spill Containment: Yes  
Tank Wellhead Protection: Not reported

**TANK MONITOR DATA:**

Monitor Tank / Pipe: Pipe  
Monitor Type: Vapor observation wells

Map ID  
Direction  
Distance  
Elevation

MAP FINDINGS

Site

Database(s)

EDR ID Number  
EPA ID Number

**GULF GAS STATION (Continued)**

**U002157802**

Monitor Tank / Pipe: Tank  
Monitor Type: Vapor observation wells

**TANK DETAIL:**

Tankpipe Tank / Pipe: Tank  
Tankpipe Construction Type: Bare steel  
Tankpipe Tank / Pipe: Pipe  
Tankpipe Construction Type: CONVERSION (NON-NULLABLE)

Tank Id: TANK-7  
Tank Number: 0007  
Tank Contents: Medium Diesel Fuel (No. 2-D)  
Tank Size: 15000  
Install Date: 1/1/1975  
Tank Compliance: No  
**Tank Status: Removed**  
Overfill: Yes  
Tank Status Date: 11/1/2001  
Compliance Monitoring?: No  
Overfill Protection: Yes  
Spill Containment: Yes  
Tank Wellhead Protection: Not reported

**TANK MONITOR DATA:**

Monitor Tank / Pipe: Pipe  
Monitor Type: Vapor observation wells  
Monitor Tank / Pipe: Tank  
Monitor Type: Vapor observation wells

**TANK DETAIL:**

Tankpipe Tank / Pipe: Tank  
Tankpipe Construction Type: Bare steel  
Tankpipe Tank / Pipe: Pipe  
Tankpipe Construction Type: CONVERSION (NON-NULLABLE)

**LUST HIST:**

Case ID: 99-10-06-0936-15  
Lead Program Assigned: Bureau of Underground Storage Tanks  
**Facility Status: Assigned to a Program**  
UST ID: 0300601  
TMS Number: C00-0886  
Remedial Level: Site has confirmed soil and ground water contamination.  
Case Manager: Stephen Tater  
Facility Phone: (609) 633-0580  
No Further Action: Not reported  
RAW Approved: Not reported  
CEA: Not reported  
Date CEA Lifted: Not reported  
Dead Notice: Not reported

**HIST SHWS:**

**Case Status: Active**  
Status Date: 3/6/2002  
Case ID: 030060  
Contact: BSCM  
Sub Section Label: A: Sites with On-Site Sources of Contamination  
Site Municipality: 0906  
Remedial Level Code: C2

Map ID  
Direction  
Distance  
Elevation

MAP FINDINGS

Site

Database(s)

EDR ID Number  
EPA ID Number

**GULF GAS STATION (Continued)**

**U002157802**

Classification exception area dt: None  
Classification exception area dt: Not reported  
Deed Notice Status: None  
Deed Notice Date: Not reported  
Engineering Control Status: None  
Engineering Control Date: Not reported  
National Priorities List Status: Not reported  
National Priorities List Date: Not reported  
X Coordinate: 613069  
Y Coordinate: 686271  
Coordinate System: NJ State Plane (NAD83) - USFEET

**BA241**  
**West**  
**1/4-1/2**  
**0.498 mi.**  
**2630 ft.**

**WHITLOCK CORDAGE COMPANY (FORMER)**  
**160 LAFAYETTE ST**  
**JERSEY CITY, NJ 21045**

**SPILLS S104426506**  
**NJ Release N/A**  
**VCP**

**Site 1 of 3 in cluster BA**

**Relative:**  
**Higher**

**NJ SPILL:**

**Actual:**  
**11 ft.**

Facility ID: 10511  
Case Number: 91-7-17-1625-49  
Notify Type: Not reported  
Date Received: 7/17/1991  
Location: Other  
Other Location: Not reported  
Incident Date: 7/17/1991  
Incident Time: 1546  
A310 Letter: Yes  
Ref. Code: 014  
COMU: 0906  
CAS Number: Not reported  
Hazardous: Not reported  
Incident Location: Not reported  
Facility Phone: Not reported  
Substance(s): OIL TRANSFORMER NON-PCB  
Substance Type: Liquid  
Substance Identity: Known  
TCPA Chemical: No  
Hazrds Material: Yes  
Amnt Released: 30 GAL  
Release VE: Estimate  
Contained: Yes  
Release Type: Terminated  
Incident Desc: Spill  
Status at Spill: TRANSFORMER FAILURE CAUSED SPILL CLEANUP AND REPAIRS UNDERWAY  
NJ Spill Date: 7/17/1991  
NJ Spill Time: Not reported  
NJ Spill Name: OEM  
NJ Spill Title: Not reported  
NJ Spill Phone: 609-882-2000  
Other Date: Not reported  
Other Time: Not reported  
Other Name: Not reported  
Other Title: Not reported  
Other Phone: Not reported  
Injuries: No  
Public Exposure: No  
Road Closed: Not reported

Map ID  
Direction  
Distance  
Elevation

MAP FINDINGS

Site

Database(s)

EDR ID Number  
EPA ID Number

**WHITLOCK CORDAGE COMPANY (FORMER) (Continued)**

**S104426506**

Facility Evacuation: No  
Receiving Water: Not reported  
Public Evacuation: No  
Police at Scene: No  
Firemen at Scene: No  
Contamination of: Land  
Nature of Incident: Facility  
Wind Direction/Speed: Not reported  
Assistance Requested: No  
Memo. Of Understanding: Not reported  
Drill/trng Exercise: Not reported  
Operator: JOES  
Contact Name: Not reported  
Caller Name: REDACTED  
Caller Title: PSE&G  
Caller Address: Not reported  
Caller City,St,Zip: Not reported  
Caller Phone: Not reported  
Responsible Party: Known  
Responsible Party Name: IN REAR OF  
Responsible Party Contact: DAVID TUCKER  
Responsible Party Title: SUPV  
Responsible Party Telephone: 201-330-6599  
Responsible Party Street: 325 COUNTY AVE  
Responsible Party Municipality: SECAUCUS  
Responsible Party State: NJ  
Responsible Party Zip: Not reported  
Responsible City,St,Zip: SECAUCUS, NJ  
Responsible Party County: HUDSON  
Local Municipality: Not reported  
Local Municipality Name: JERSEY CITY  
Local Municipality Title: DISP 359  
Local Municipality Phone: 201-547-5477  
Local Municipality Date: 7/17/1991  
Local Municipality Time: 1630  
Incident Name: Not reported  
Incident Referred To: DHWM  
Incident Region: Metro  
Incident Phone: Faxed  
Incident Date: 7/17/1991  
Comments: Not reported  
Date A310 Letter Printed: Not reported  
Date Local Authority Was Notified: Not reported  
Date Update: Not reported  
Date Report Faxed to Local Authority: Not reported  
Local Authority Notification Date: Not reported  
Reporter Name: Not reported  
Reporter Type: Not reported  
Rep Received Date: Not reported  
Reporter Title: Not reported  
Reporter Orgzn: Not reported  
Reporter Address: Not reported  
Reporter City,St,Zip: Not reported  
Reporter County: Not reported  
Incident Type: Not reported  
Incident Status: Not reported  
Incident Category: Not reported

Map ID  
Direction  
Distance  
Elevation

MAP FINDINGS

Site

Database(s)

EDR ID Number  
EPA ID Number

**WHITLOCK CORDAGE COMPANY (FORMER) (Continued)**

**S104426506**

Incident Source: Not reported  
Incident Address: Not reported  
Incident Address 2: Not reported  
Incident City,St,Zip: Not reported  
Incident County: Not reported  
DEP Requested: Not reported  
Confidential: Not reported

**NJ Release:**

Facility ID: 31405  
Date Received: 8/22/2002  
Operator: Not reported  
Incident Type: Abandoned Containers  
Location: Not reported  
Other Location: Not reported  
Contact Name: Not reported  
Caller Name: Not reported  
Caller Title: Not reported  
Caller Address: Not reported  
Caller City,St,Zip: Not reported  
Caller Telephone: Not reported  
Facility Phone: Not reported  
Incident Date: 8/22/2002  
Substance(s): Not reported  
Substance Type: Not reported  
CAS Number: Not reported  
TCPA Chemical: Not reported  
COMU: Not reported  
Amnt Released: Not reported  
Release Type: Not reported  
Injuries: Yes  
Public Exposure: Unknown  
Police at Scene: Yes  
Contamination of: Not reported  
Status at Spill: Not reported  
NJ Spill Date: Not reported  
NJ Spill Name: Not reported  
NJ Spill Phone: Not reported  
Other Date: Not reported  
Other Name: Not reported  
Other Telephone: Not reported  
Public Evacuation: No  
Assistance Requested: Not reported  
Wind Direction/Speed: Not reported  
Local Municipality Notified: Not reported  
Local Municipality Name: Not reported  
Local Municipality Title: Not reported  
Local Municipality Telephone: Not reported  
Local Municipality Date: Not reported  
Local Municipality Time: Not reported  
Incident Description: Not reported  
Incident Name: Not reported  
Incident Referred To: Not reported  
Incident Region: Not reported  
Incident Telephone: Not reported  
Incident Date: Not reported  
Incident time: Not reported

Case Number: 02-08-22-1039-04  
Nature of Incident: Not reported  
Incident Location: VACANT SITE  
Incident Time: Not reported  
Substance Identity: Not reported  
A310 Letter: Not reported  
Hazrds Material: Not reported  
Ref. Code: Not reported  
Contained: Not reported  
Release VE: Not reported  
Facility Evacuation: Yes  
Firemen at Scene: Yes  
Receiving Water: Not reported  
NJ Spill Time: Not reported  
NJ Spill Title: Not reported  
Other Time: Not reported  
Other Title: Not reported

Map ID  
Direction  
Distance  
Elevation

MAP FINDINGS

Site

Database(s)

EDR ID Number  
EPA ID Number

**WHITLOCK CORDAGE COMPANY (FORMER) (Continued)**

**S104426506**

Incident ITM: Not reported  
Comments: Not reported  
Date A310 Letter Printed: Not reported  
Date Local Authority Was Notified: Not reported  
Date Updated: Not reported  
Date Report Faxed to Local Authority: Not reported  
Local Authority Notification Date: Not reported  
Rep Receive Date: 8/22/2002  
Reporter Type: Municipal Rep.  
Reporter Name: REDACTED  
Reporter Title: Not reported  
Reporter Org: JERSEY CITY FD  
Reporter Address: Not reported  
Reporter City,St,Zip: Not reported  
Reporter County: Not reported  
Incident Status: Continuous  
Incident Category: Other  
Incident Source: UNKNOWN  
Incident Address: Not reported  
Incident Address 2: Not reported  
Incident City,St,Zip: Not reported  
Incident County: Not reported  
DEP Requested: Yes  
Confidential: Not reported  
Notify Type: Not reported  
Road Closed: No  
Direction: Not reported  
Responsible Party: Not reported  
Responsible Party Name: Not reported  
Responsible Party Contact: Not reported  
Responsible Party Title: Not reported  
Responsible Party Phone: Not reported  
Responsible Party Street: Not reported  
Responsible Party County: Not reported  
Responsible Party City,St,Zip: Not reported  
Memo. Of Understanding: Not reported  
Drill/trng Exercise: Not reported  
Hazardous: Not reported

VCP:

Incident Number: 00-04-07-0055-38  
MOA Execution Date: 4/30/2003  
Type Of Vcp File: HISTORICAL  
Pi Number: Not reported  
Case Type(Case Type): Not reported  
Case Contact: Department Not reported  
Case Contact Name: Not reported  
Case Contact: Organization Housing Trust of America  
Case Contact: Address: Line1 Not reported  
Case Contact: Address: Line2 Not reported  
Case Contact: Address: Line3 Not reported  
Case Contact City,St,Zip: Not reported

Map ID  
Direction  
Distance  
Elevation

MAP FINDINGS

Site

Database(s)

EDR ID Number  
EPA ID Number

**BA242**     **WHITLOCK CORDAGE FORMER**  
**West**     **160 LAFAYETTE ST**  
**1/4-1/2**     **JERSEY CITY, NJ 07306**  
**0.498 mi.**  
**2630 ft.**     **Site 2 of 3 in cluster BA**

**SHWS**     **U003948089**  
**UST**     **N/A**  
**BROWNFIELDS**  
**HIST HWS**

**Relative:**  
**Higher**

**SHWS:**  
Site ID: 80378  
Status: ACTIVE  
Home Owner: No  
PI Number: Not reported  
X Coord Site: 614228  
X Coord PI: 614228  
Y Coord Site: 692772  
Y Coord PI: 692772

**Actual:**  
**11 ft.**

**UST:**  
Facility ID: G000043329  
Owner Name: ROBERT PIMIENTA  
Organization: WHITLOCK CORDAGE FORMER  
Contact Type(UST Reg): Facility Operator  
Contact Address (UST Reg): 155 POLIFLY RD  
Contact Address 2 (UST Reg): Not reported  
Conact City,St,Zip (UST Reg): Hackensack, NJ 07601  
Owner Name: ROBERT PIMIENTA  
Organization: WHITLOCK CORDAGE FORMER  
Contact Type(UST Reg): Tank Owner  
Contact Address (UST Reg): 155 POLIFLY RD  
Contact Address 2 (UST Reg): Not reported  
Conact City,St,Zip (UST Reg): Hackensack, NJ 07601

Tank Id: TANK-2  
Tank Number: E001  
Tank Contents: Waste Oil  
Tank Size: 8000  
Install Date: 1/1/1944  
Tank Compliance: No  
**Tank Status: Removed**  
Overfill: Not reported  
Tank Status Date: 2/3/2004  
Compliance Monitoring?: No  
Overfill Protection: Not reported  
Spill Containment: Not reported  
Tank Wellhead Protection: Not reported

**TANK MONITOR DATA:**  
Monitor Tank / Pipe: Tank  
Monitor Type: None  
Monitor Tank / Pipe: Pipe  
Monitor Type: None

**TANK DETAIL:**  
Tankpipe Tank / Pipe: Tank  
Tankpipe Construction Type: Bare steel  
Tankpipe Tank / Pipe: Pipe  
Tankpipe Construction Type: Bare steel

Tank Id: TANK-3  
Tank Number: E002  
Tank Contents: Waste Oil



Map ID  
Direction  
Distance  
Elevation

MAP FINDINGS

Site

Database(s)

EDR ID Number  
EPA ID Number

**WHITLOCK CORDAGE FORMER (Continued)**

**U003948089**

Tank Size: 8000  
Install Date: 1/1/1944  
Tank Compliance: No  
**Tank Status: Removed**  
Overfill: Not reported  
Tank Status Date: 2/3/2004  
Compliance Monitoring?: No  
Overfill Protection: Not reported  
Spill Containment: Not reported  
Tank Wellhead Protection: Not reported

**TANK MONITOR DATA:**

Monitor Tank / Pipe: Pipe  
Monitor Type: None  
Monitor Tank / Pipe: Tank  
Monitor Type: None

**TANK DETAIL:**

Tankpipe Tank / Pipe: Pipe  
Tankpipe Construction Type: Bare steel  
Tankpipe Tank / Pipe: Tank  
Tankpipe Construction Type: Bare steel

Tank Id: TANK-4  
Tank Number: E003  
Tank Contents: Waste Oil  
Tank Size: 20000  
Install Date: 1/1/1944  
Tank Compliance: No  
**Tank Status: Removed**  
Overfill: Not reported  
Tank Status Date: 2/3/2004  
Compliance Monitoring?: No  
Overfill Protection: Not reported  
Spill Containment: Not reported  
Tank Wellhead Protection: Not reported

**TANK MONITOR DATA:**

Monitor Tank / Pipe: Pipe  
Monitor Type: None  
Monitor Tank / Pipe: Tank  
Monitor Type: None

**TANK DETAIL:**

Tankpipe Tank / Pipe: Pipe  
Tankpipe Construction Type: Bare steel  
Tankpipe Tank / Pipe: Tank  
Tankpipe Construction Type: Bare steel

**NJ BROWNFIELD:**

Price: Negotiable  
Assessed Value: Not reported  
Owner Name: DEP Case  
Value: Not reported  
Planning Area: Planning Area 1  
Property Size: Not reported  
General Comments: Not reported

Map ID  
Direction  
Distance  
Elevation

MAP FINDINGS

Site

Database(s)

EDR ID Number  
EPA ID Number

**WHITLOCK CORDAGE FORMER (Continued)**

**U003948089**

HIST SHWS:

**Case Status:** Active  
**Status Date:** 5/5/2003  
**Case ID:** G000043329  
**Contact:** Bureau of Field Operations - Northern  
**Sub Section Label:** A: Sites with On-Site Sources of Contamination  
**Site Municipality:** 0906  
**Remedial Level Code:** B  
**Classification exception area dt:** None  
**Classification exception area dt:** Not reported  
**Deed Notice Status:** None  
**Deed Notice Date:** Not reported  
**Engineering Control Status:** None  
**Engineering Control Date:** Not reported  
**National Priorities List Status:** Not reported  
**National Priorities List Date:** Not reported  
**X Coordinate:** 614228  
**Y Coordinate:** 692772  
**Coordinate System:** NJ State Plane (NAD83) - USFEET

**BB243**  
**ENE**  
**1/4-1/2**  
**0.498 mi.**  
**2631 ft.**

**S&S GULF INCORPORATED**  
**251 GRAND ST**  
**JERSEY CITY, NJ**  
**Site 1 of 7 in cluster BB**

**HIST LUST** **S104392706**  
**N/A**

**Relative:**  
**Lower**

LUST HIST:

**Case ID:** 97-01-08-0904-12  
**Lead Program Assigned:** Bureau of Underground Storage Tanks  
**Facility Status:** Site Issued Letter of No Further Action for Area(s) Of Concern  
**UST ID:** 0000965  
**TMS Number:** C96-0613  
**Remedial Level:** Site has confirmed soil and ground water contamination.  
**Case Manager:** Jay Basavanhally  
**Facility Phone:** (609) 984-7830  
**No Further Action:** 7/29/1999 0:00:00  
**RAW Approved:** Not reported  
**CEA:** Not reported  
**Date CEA Lifted:** Not reported  
**Dead Notice:** Not reported

**Actual:**  
**7 ft.**

**BB244**  
**ENE**  
**1/4-1/2**  
**0.498 mi.**  
**2631 ft.**

**S&S GULF INC**  
**251 GRAND ST**  
**JERSEY CITY, NJ 07302**  
**Site 2 of 7 in cluster BB**

**SHWS** **U000352446**  
**UST** **N/A**

**Relative:**  
**Lower**

SHWS:

**Site ID:** 45231  
**Status:** CLOSED  
**Home Owner:** No  
**PI Number:** Not reported  
**X Coord Site:** Not reported  
**X Coord PI:** Not reported  
**Y Coord Site:** Not reported  
**Y Coord PI:** Not reported

**Actual:**  
**7 ft.**

Map ID  
Direction  
Distance  
Elevation

MAP FINDINGS

Site

Database(s)

EDR ID Number  
EPA ID Number

**S&S GULF INC (Continued)**

**U000352446**

UST:

Facility ID: 000096  
Owner Name: Not Identified Not Identified  
Organization: Not Identified  
Contact Type(UST Reg): Facility Operator  
Contact Address (UST Reg): JERSEY CITY REDEVELOPMENT AGENCY  
Contact Address 2 (UST Reg): 30 MONTGOMERY ST  
Contact City,St,Zip (UST Reg): Jersey City, NJ 07302  
Owner Name: PAUL HAMILTON  
Organization: JERSEY CITY REDEVELOPMENT AGENCY  
Contact Type(UST Reg): Tank Owner  
Contact Address (UST Reg): 30 MONTGOMERY ST  
Contact Address 2 (UST Reg): Not reported  
Contact City,St,Zip (UST Reg): Jersey City, NJ 07302

Tank Id: TANK-1  
Tank Number: E1  
Tank Contents: Unleaded Gasoline  
Tank Size: 8000  
Install Date: 1/1/1987  
Tank Compliance: No  
**Tank Status: Removed**  
Overfill: No  
Tank Status Date: 1/8/1997  
Compliance Monitoring?: No  
Overfill Protection: No  
Spill Containment: No  
Tank Wellhead Protection: Not reported

TANK MONITOR DATA:

Monitor Tank / Pipe: Pipe  
Monitor Type: None  
Monitor Tank / Pipe: Tank  
Monitor Type: None

TANK DETAIL:

Tankpipe Tank / Pipe: Pipe  
Tankpipe Construction Type: Other  
Tankpipe Tank / Pipe: Tank  
Tankpipe Construction Type: Other

Tank Id: TANK-2  
Tank Number: E2  
Tank Contents: Leaded Gasoline  
Tank Size: 8000  
Install Date: 1/1/1987  
Tank Compliance: No  
**Tank Status: Removed**  
Overfill: No  
Tank Status Date: 1/8/1997  
Compliance Monitoring?: No  
Overfill Protection: No  
Spill Containment: No  
Tank Wellhead Protection: Not reported

TANK MONITOR DATA:

Monitor Tank / Pipe: Pipe  
Monitor Type: None

Map ID  
Direction  
Distance  
Elevation

MAP FINDINGS

Site

Database(s)

EDR ID Number  
EPA ID Number

**S&S GULF INC (Continued)**

**U000352446**

Monitor Tank / Pipe: Tank  
Monitor Type: None

TANK DETAIL:

Tankpipe Tank / Pipe: Pipe  
Tankpipe Construction Type: Other  
Tankpipe Tank / Pipe: Tank  
Tankpipe Construction Type: Other

Tank Id: TANK-3  
Tank Number: E3  
Tank Contents: Unleaded Gasoline  
Tank Size: 8000  
Install Date: 1/1/1987  
Tank Compliance: No  
**Tank Status: Removed**  
Overfill: No  
Tank Status Date: 1/8/1997  
Compliance Monitoring?: No  
Overfill Protection: No  
Spill Containment: No  
Tank Wellhead Protection: Not reported

TANK MONITOR DATA:

Monitor Tank / Pipe: Pipe  
Monitor Type: None  
Monitor Tank / Pipe: Tank  
Monitor Type: None

TANK DETAIL:

Tankpipe Tank / Pipe: Pipe  
Tankpipe Construction Type: Other  
Tankpipe Tank / Pipe: Tank  
Tankpipe Construction Type: Other

Tank Id: TANK-4  
Tank Number: E4  
Tank Contents: Waste Oil  
Tank Size: 550  
Install Date: 1/1/1944  
Tank Compliance: No  
**Tank Status: Removed**  
Overfill: No  
Tank Status Date: 1/8/1997  
Compliance Monitoring?: No  
Overfill Protection: No  
Spill Containment: No  
Tank Wellhead Protection: Not reported

TANK MONITOR DATA:

Monitor Tank / Pipe: Pipe  
Monitor Type: None  
Monitor Tank / Pipe: Tank  
Monitor Type: None

TANK DETAIL:

Tankpipe Tank / Pipe: Pipe  
Tankpipe Construction Type: Bare steel  
Tankpipe Tank / Pipe: Tank  
Tankpipe Construction Type: Bare steel

Map ID  
Direction  
Distance  
Elevation

MAP FINDINGS

Site

Database(s)

EDR ID Number  
EPA ID Number

**S&S GULF INC (Continued)**

**U000352446**

Tank Id: TANK-5  
Tank Number: E5  
Tank Contents: Heating Oil (No. 2)  
Tank Size: 0  
Install Date: 1/1/1944  
Tank Compliance: No  
**Tank Status: Removed**  
Overfill: No  
Tank Status Date: 1/8/1997  
Compliance Monitoring?: No  
Overfill Protection: No  
Spill Containment: No  
Tank Wellhead Protection: Not reported

TANK MONITOR DATA:

Monitor Tank / Pipe: Pipe  
Monitor Type: None  
Monitor Tank / Pipe: Tank  
Monitor Type: None

TANK DETAIL:

Tankpipe Tank / Pipe: Pipe  
Tankpipe Construction Type: Bare steel  
Tankpipe Tank / Pipe: Tank  
Tankpipe Construction Type: Bare steel

**BC245 280 BARROW STREET**  
**ENE 280 BARROW ST**  
**1/4-1/2 JERSEY CITY, NJ 07302**  
**0.498 mi.**  
**2631 ft. Site 1 of 7 in cluster BC**

**SHWS 1010159835**  
**FINDS N/A**

**Relative:**  
**Higher**

SHWS:  
Site ID: 343483  
Status: CLOSED  
Home Owner: Yes  
PI Number: Not reported  
X Coord Site: Not reported  
X Coord PI: Not reported  
Y Coord Site: Not reported  
Y Coord PI: Not reported

**Actual:**  
**9 ft.**

FINDS:

Registry ID: 110029924786

Environmental Interest/Information System

NJ-NJEMS (New Jersey - New Jersey Environmental Management System).  
The Department of Environmental Protection (NJDEP) manages large  
databases of environmental information in this integrated system.

Map ID  
Direction  
Distance  
Elevation

MAP FINDINGS

Site

Database(s)

EDR ID Number  
EPA ID Number

**BC246**    **280 BARROW STREET**  
**ENE**       **280 BARROW ST**  
**1/4-1/2**    **JERSEY CITY, NJ 07302**  
**0.498 mi.**  
**2631 ft.**

**VCP**    **S108518672**  
**N/A**

**Relative:**  
**Higher**

VCP:

Incident Number:        06-10-02-1004-03  
MOA Execution Date:    4/12/2007  
Type Of Vcp File:        CURRENT  
Pi Number:                424818  
Case Type(Case Type):    MOA  
Case Contact: Department Not reported  
Case Contact Name:        ARTHUR A GOLDBERG  
Case Contact: Organization BARROW STREET HOUSING CORP LLC  
Case Contact: Address: Line1 80 GRAND ST  
Case Contact: Address: Line2 Not reported  
Case Contact: Address: Line3 Not reported  
Case Contact City,St,Zip: Jersey City, NJ 07302

**Actual:**  
**9 ft.**

**BA247**    **WHITLOCK CORDAGE COMPANY**  
**West**      **160 LAFAYETTE AVE**  
**1/4-1/2**    **JERSEY CITY, NJ 10128**  
**0.499 mi.**  
**2635 ft.**

**VCP**    **S105007034**  
**N/A**

**Relative:**  
**Higher**

VCP:

Incident Number:        00-04-07-0055-38A  
MOA Execution Date:    4/25/2000  
Type Of Vcp File:        HISTORICAL  
Pi Number:                Not reported  
Case Type(Case Type):    Not reported  
Case Contact: Department Not reported  
Case Contact Name:        Not reported  
Case Contact: Organization Lafayette Manning Corporation  
Case Contact: Address: Line1 Not reported  
Case Contact: Address: Line2 Not reported  
Case Contact: Address: Line3 Not reported  
Case Contact City,St,Zip: Not reported

**Actual:**  
**11 ft.**

**AY248**    **CITY MILL SUPPLIES INC**  
**WNW**      **514-516 JOHNSTON AVE**  
**1/2-1**      **JERSEY CITY, NJ 07304**  
**0.501 mi.**  
**2645 ft.**

**UST**    **U000367865**  
**HIST LUST**    **N/A**

**Relative:**  
**Higher**

UST:

Facility ID:                025699  
Owner Name:                ORLANDO CRITELLI MAN  
Organization:                LANDO REALTY INC  
Contact Type(UST Reg):    Tank Owner  
Contact Address (UST Reg): 514-516 JOHNSTON AVE  
Contact Address 2 (UST Reg): Not reported  
Conact City,St,Zip (UST Reg): Jersey City, NJ 07304  
Owner Name:                Not Identified Not Identified  
Organization:                Not Identified  
Contact Type(UST Reg):    Facility Operator  
Contact Address (UST Reg): Not reported

**Actual:**  
**9 ft.**

Map ID  
Direction  
Distance  
Elevation

MAP FINDINGS

Site

Database(s)

EDR ID Number  
EPA ID Number

**CITY MILL SUPPLIES INC (Continued)**

**U000367865**

Contact Address 2 (UST Reg): Not reported  
Contact City,St,Zip (UST Reg): Not reported

Tank Id: TANK-1  
Tank Number: E1  
Tank Contents: Medium Diesel Fuel (No. 2-D)  
Tank Size: 3000  
Install Date: 1/1/1983  
Tank Compliance: No  
**Tank Status: Removed**  
Overfill: No  
Tank Status Date: 12/18/1998  
Compliance Monitoring?: No  
Overfill Protection: No  
Spill Containment: No  
Tank Wellhead Protection: Not reported

**TANK MONITOR DATA:**

Monitor Tank / Pipe: Pipe  
Monitor Type: None  
Monitor Tank / Pipe: Tank  
Monitor Type: None

**TANK DETAIL:**

Tankpipe Tank / Pipe: Tank  
Tankpipe Construction Type: Bare steel  
Tankpipe Tank / Pipe: Pipe  
Tankpipe Construction Type: Bare steel

**LUST HIST:**

Case ID: Not reported  
Lead Program Assigned: Bureau of Field Operations - Initial Notice Section  
**Facility Status: Site Issued Letter of No Further Action for Area(s) Of Concern**  
UST ID: 0256999  
TMS Number: N98-2112  
Remedial Level: Site has 1 area of concern with 1 media of concern.  
Case Manager: Robert Posey  
Facility Phone: (609) 777-1911  
No Further Action: 7/20/1999 0:00:00  
RAW Approved: Not reported  
CEA: Not reported  
Date CEA Lifted: Not reported  
Dead Notice: Not reported

249  
NNE  
1/2-1  
0.502 mi.  
2652 ft.

**DIXON JOSEPH CRUCIBLE CO**  
**167 WAYNE ST**  
**JERSEY CITY, NJ 07303**

**FINDS 1000336980**  
**RCRA-TSDF NJD001319250**  
**RCRA-NonGen**  
**MANIFEST**

**Relative:**  
**Higher**

**FINDS:**

Registry ID: 110006820592

**Actual:**  
**9 ft.**

Environmental Interest/Information System  
NJ-NJEMS (New Jersey - New Jersey Environmental Management System).  
The Department of Environmental Protection (NJDEP) manages large  
databases of environmental information in this integrated system.

Map ID  
Direction  
Distance  
Elevation

MAP FINDINGS

Site

Database(s)

EDR ID Number  
EPA ID Number

**DIXON JOSEPH CRUCIBLE CO (Continued)**

**1000336980**

RCRAInfo is a national information system that supports the Resource Conservation and Recovery Act (RCRA) program through the tracking of events and activities related to facilities that generate, transport, and treat, store, or dispose of hazardous waste. RCRAInfo allows RCRA program staff to track the notification, permit, compliance, and corrective action activities required under RCRA.

**RCRA-TSDF:**

Date form received by agency: 01/01/2007  
Facility name: DIXON JOSEPH CRUCIBLE CO  
Facility address: 167 WAYNE ST  
JERSEY CITY, NJ 07303  
EPA ID: NJD001319250  
Mailing address: WAYNE ST  
JERSEY CITY, NJ 07303  
Contact: Not reported  
Contact address: WAYNE ST  
JERSEY CITY, NJ 07303  
Contact country: US  
Contact telephone: Not reported  
Contact email: Not reported  
EPA Region: 02  
Land type: Facility is not located on Indian land. Additional information is not known.  
Classification: TSDF  
Description: Handler is engaged in the treatment, storage or disposal of hazardous waste  
TSD commencement date: Not reported  
Classification: Non-Generator  
Description: Handler: Non-Generators do not presently generate hazardous waste

**Owner/Operator Summary:**

Owner/operator name: JOSEPH DIXON CRUCIBLE COMPANY  
Owner/operator address: 167 WAYNE STREET  
OPERCITY, NJ 99999  
Owner/operator country: US  
Owner/operator telephone: (201) 333-3000  
Legal status: Private  
Owner/Operator Type: Operator  
Owner/Op start date: Not reported  
Owner/Op end date: Not reported

Owner/operator name: JOSEPH DIXON CRUCIBLE CO  
Owner/operator address: 167 WAYNE ST  
JERSEY CITY, NJ 07303  
Owner/operator country: US  
Owner/operator telephone: (201) 333-3000  
Legal status: Private  
Owner/Operator Type: Owner  
Owner/Op start date: Not reported  
Owner/Op end date: Not reported

**Handler Activities Summary:**

U.S. importer of hazardous waste: Unknown  
Mixed waste (haz. and radioactive): Unknown  
Recycler of hazardous waste: No



Map ID  
Direction  
Distance  
Elevation

MAP FINDINGS

Site

Database(s)

EDR ID Number  
EPA ID Number

**DIXON JOSEPH CRUCIBLE CO (Continued)**

**1000336980**

Transporter of hazardous waste: Unknown  
Treater, storer or disposer of HW: No  
Underground injection activity: No  
On-site burner exemption: Unknown  
Furnace exemption: Unknown  
Used oil fuel burner: No  
Used oil processor: No  
User oil refiner: No  
Used oil fuel marketer to burner: No  
Used oil Specification marketer: No  
Used oil transfer facility: No  
Used oil transporter: No  
Off-site waste receiver: Commercial status unknown

Historical Generators:

Date form received by agency: 01/01/2006  
Facility name: DIXON JOSEPH CRUCIBLE CO  
Classification: Not a generator, verified

Date form received by agency: 11/19/1980  
Facility name: DIXON JOSEPH CRUCIBLE CO  
Classification: Not a generator, verified

Date form received by agency: 08/18/1980  
Facility name: DIXON JOSEPH CRUCIBLE CO  
Classification: Large Quantity Generator

Violation Status: No violations found

Evaluation Action Summary:

Evaluation date: 10/03/1983  
Evaluation: COMPLIANCE EVALUATION INSPECTION ON-SITE  
Area of violation: Not reported  
Date achieved compliance: Not reported  
Evaluation lead agency: State

NY MANIFEST:

EPA ID: NJD001319250  
Country: USA  
Mailing Name: JOSEPH DIXON CRUCIBLE COMPANY  
Mailing Contact: JOSEPH DIXON CRUCIBLE COMPANY  
Mailing Address: 167 WAYNE STREET  
Mailing Address 2: Not reported  
Mailing City: JERSEY CITY  
Mailing State: NJ  
Mailing Zip: 07303  
Mailing Zip4: Not reported  
Mailing Country: USA  
Mailing Phone: 201-333-3146

Document ID: NYA1402227  
Manifest Status: Completed copy  
Trans1 State ID: SW2265ES  
Trans2 State ID: Not reported  
Generator Ship Date: 850425  
Trans1 Recv Date: 850425

Map ID  
Direction  
Distance  
Elevation

MAP FINDINGS

Site

Database(s)

EDR ID Number  
EPA ID Number

**DIXON JOSEPH CRUCIBLE CO (Continued)**

**1000336980**

Trans2 Recv Date: Not reported  
TSD Site Recv Date: 850425  
Part A Recv Date: 850502  
Part B Recv Date: 850510  
Generator EPA ID: NJD001319250  
Trans1 EPA ID: NJD054126164  
Trans2 EPA ID: Not reported  
TSD ID: NYD049178296  
Waste Code: D001 - NON-LISTED IGNITABLE WASTES  
Quantity: 00165  
Units: G - Gallons (liquids only)\* (8.3 pounds)  
Number of Containers: 003  
Container Type: DM - Metal drums, barrels  
Handling Method: B Incineration, heat recovery, burning.  
Specific Gravity: 100  
Waste Code: Not reported  
Quantity: 00010  
Units: P - Pounds  
Number of Containers: 001  
Container Type: DM - Metal drums, barrels  
Handling Method: L Landfill.  
Specific Gravity: 100  
Year: 85  
Manifest Tracking Num: Not reported  
Import Ind: Not reported  
Export Ind: Not reported  
Discr Quantity Ind: Not reported  
Discr Type Ind: Not reported  
Discr Residue Ind: Not reported  
Discr Partial Reject Ind: Not reported  
Discr Full Reject Ind: Not reported  
Manifest Ref Num: Not reported  
Alt Fac RCRA Id: Not reported  
Alt Fac Sign Date: Not reported  
Mgmt Method Type Code: Not reported

Document ID: NYA1402254  
Manifest Status: Completed copy  
Trans1 State ID: TV138N-NJ  
Trans2 State ID: Not reported  
Generator Ship Date: 850528  
Trans1 Recv Date: 850528  
Trans2 Recv Date: Not reported  
TSD Site Recv Date: 850528  
Part A Recv Date: 850605  
Part B Recv Date: 850611  
Generator EPA ID: NJD001319250  
Trans1 EPA ID: NJD054126164  
Trans2 EPA ID: Not reported  
TSD ID: NYD049178296  
Waste Code: D001 - NON-LISTED IGNITABLE WASTES  
Quantity: 00015  
Units: P - Pounds  
Number of Containers: 001  
Container Type: CW - Wooden boxes  
Handling Method: L Landfill.

Map ID  
Direction  
Distance  
Elevation

MAP FINDINGS

Site

Database(s)

EDR ID Number  
EPA ID Number

**DIXON JOSEPH CRUCIBLE CO (Continued)**

**1000336980**

Specific Gravity: 100  
Waste Code: Not reported  
Quantity: 00015  
Units: P - Pounds  
Number of Containers: 001  
Container Type: CW - Wooden boxes  
Handling Method: L Landfill.  
Specific Gravity: 100  
Year: 85  
Manifest Tracking Num: Not reported  
Import Ind: Not reported  
Export Ind: Not reported  
Discr Quantity Ind: Not reported  
Discr Type Ind: Not reported  
Discr Residue Ind: Not reported  
Discr Partial Reject Ind: Not reported  
Discr Full Reject Ind: Not reported  
Manifest Ref Num: Not reported  
Alt Fac RCRA Id: Not reported  
Alt Fac Sign Date: Not reported  
Mgmt Method Type Code: Not reported

**AZ250 WY INDUSTRIES INC**  
**NW 115 AMITY ST**  
**1/2-1 JERSEY CITY, NJ 07304**  
**0.512 mi.**  
**2701 ft. Site 4 of 5 in cluster AZ**

**SHWS 1006990704**  
**BROWNFIELDS N/A**  
**INST CONTROL**  
**ENG CONTROLS**

**Relative:** SHWS:  
**Higher** Site ID: 28406  
Status: ACTIVE  
**Actual:** Home Owner: No  
**9 ft.** PI Number: Not reported  
X Coord Site: 613690  
X Coord PI: 613690  
Y Coord Site: 687230  
Y Coord PI: 687230

**NJ BROWNFIELD:**  
Price: Negotiable  
Assessed Value: Not reported  
Owner Name: DEP Case  
Value: Not reported  
Planning Area: Planning Area 1  
Property Size: Not reported  
General Comments: Not reported

**NJ INSTITUTIONAL CONTROL:**  
Facility ID: 28406  
Date Established (SI): 2/10/2000  
Pi Number: G000032105  
CEA Description (SI): Arsenic  
Pi Name: W Y INDUSTRIES  
CEA Case Track #: 65476  
Date Closed/lifted (SI): Not reported  
Intermediate Durations: No  
CEA Duration: 999.00

Map ID  
Direction  
Distance  
Elevation

MAP FINDINGS

Site

Database(s)

EDR ID Number  
EPA ID Number

**WY INDUSTRIES INC (Continued)**

**1006990704**

Facility ID: 28406  
Date Established (SI): 2/10/2000  
Pi Number: G000032105  
CEA Description (SI): Arsenic  
Pi Name: W Y INDUSTRIES  
CEA Case Track #: 65475  
Date Closed/lifted (SI): Not reported  
Intermediate Durations: No  
CEA Duration: 999.00

Facility ID: 28406  
Date Established (SI): 2/10/2000  
Pi Number: G000032105  
CEA Description (SI): Lead  
Pi Name: W Y INDUSTRIES  
CEA Case Track #: 65475  
Date Closed/lifted (SI): Not reported  
Intermediate Durations: No  
CEA Duration: 999.00

Facility ID: 28406  
Date Established (SI): 2/10/2000  
Pi Number: G000032105  
CEA Description (SI): Lead  
Pi Name: W Y INDUSTRIES  
CEA Case Track #: 65476  
Date Closed/lifted (SI): Not reported  
Intermediate Durations: No  
CEA Duration: 999.00

**NJ ENGINEERING CONTROLS:**

Site ID: 28406  
Pi Number: G000032105  
Pi Name: W Y INDUSTRIES  
Owner Name: Buchalski, Brian  
DER Filed Date: 5/5/2000  
DER Lifted Date: Not reported  
Der Deed Usage (si): Restricted  
Deed Specific Requirement: Not reported  
Deeds Parameter Desc: Base/neutrals and acids  
Deeds Depth: 999.00  
Comments: A 6' high fence surrounds the eastern soil margin. A sign has been posted on the fence stating "No Admittance-- Contaminated Soil Area".

**AZ251  
NW  
1/2-1  
0.512 mi.  
2701 ft.**

**HUDSON CNTY TRANSPORT INC  
114 TO 126 AMITY ST  
JERSEY CITY, NJ 07302  
Site 5 of 5 in cluster AZ**

**UST U003106216  
HIST LUST N/A  
HIST HWS**

**Relative:  
Higher**

UST:  
Facility ID: 030756  
Owner Name: ALAN MANXO  
Organization: ISABELLE REALTY INC  
Contact Type(UST Reg): Tank Owner  
Contact Address (UST Reg): 114 AMITH ST  
Contact Address 2 (UST Reg): Not reported

**Actual:  
9 ft.**

Map ID  
Direction  
Distance  
Elevation

MAP FINDINGS

Site

Database(s)

EDR ID Number  
EPA ID Number

HUDSON CNTY TRANSPORT INC (Continued)

U003106216

Contact City,St,Zip (UST Reg): Jersey City, NJ 07302  
Owner Name: Not Identified Not Identified  
Organization: Not Identified  
Contact Type(UST Reg): Facility Operator  
Contact Address (UST Reg): Not reported  
Contact Address 2 (UST Reg): Not reported  
Contact City,St,Zip (UST Reg): Not reported

Tank Id: TANK-1  
Tank Number: E100  
Tank Contents: Unleaded Gasoline  
Tank Size: 4000  
Install Date: 1/1/1983  
Tank Compliance: No  
**Tank Status: Removed**  
Overfill: No  
Tank Status Date: 7/28/1998  
Compliance Monitoring?: No  
Overfill Protection: No  
Spill Containment: No  
Tank Wellhead Protection: Not reported

TANK MONITOR DATA:

Monitor Tank / Pipe: Pipe  
Monitor Type: None  
Monitor Tank / Pipe: Tank  
Monitor Type: None

TANK DETAIL:

Tankpipe Tank / Pipe: Tank  
Tankpipe Construction Type: Fiberglass-coated steel  
Tankpipe Tank / Pipe: Pipe  
Tankpipe Construction Type: Fiberglass-reinforced plastic

Tank Id: TANK-2  
Tank Number: E200  
Tank Contents: Medium Diesel Fuel (No. 2-D)  
Tank Size: 4000  
Install Date: 1/1/1983  
Tank Compliance: No  
**Tank Status: Removed**  
Overfill: No  
Tank Status Date: 7/28/1998  
Compliance Monitoring?: No  
Overfill Protection: No  
Spill Containment: No  
Tank Wellhead Protection: Not reported

TANK MONITOR DATA:

Monitor Tank / Pipe: Pipe  
Monitor Type: None  
Monitor Tank / Pipe: Tank  
Monitor Type: None

TANK DETAIL:

Tankpipe Tank / Pipe: Tank  
Tankpipe Construction Type: Fiberglass-coated steel  
Tankpipe Tank / Pipe: Pipe  
Tankpipe Construction Type: Fiberglass-reinforced plastic

Map ID  
Direction  
Distance  
Elevation

MAP FINDINGS

Site

Database(s)

EDR ID Number  
EPA ID Number

HUDSON CNTY TRANSPORT INC (Continued)

U003106216

LUST HIST:

Case ID: 98-07-29-1309-38  
Lead Program Assigned: Bureau of Underground Storage Tanks  
**Facility Status: Assigned to a Program**  
UST ID: 0307569  
TMS Number: N98-0649  
Remedial Level: Site has more than 1 area of concern or more than 1 media of concern.  
Case Manager: Tim Nuss  
Facility Phone: (609) 633-1275  
No Further Action: Not reported  
RAW Approved: Not reported  
CEA: Not reported  
Date CEA Lifted: Not reported  
Dead Notice: Not reported

HIST SHWS:

**Case Status: Active**  
Status Date: 7/29/1998  
Case ID: 030756  
Contact: BSCM  
Sub Section Label: A: Sites with On-Site Sources of Contamination  
Site Municipality: 0906  
Remedial Level Code: C1  
Classification exception area dt: None  
Classification exception area dt: Not reported  
Deed Notice Status: None  
Deed Notice Date: Not reported  
Engineering Control Status: None  
Engineering Control Date: Not reported  
National Priorities List Status: Not reported  
National Priorities List Date: Not reported  
X Coordinate: 613482  
Y Coordinate: 686818  
Coordinate System: NJ State Plane (NAD83) - USFEET

BC252 284 BARROW STREET  
NE 284 BARROW ST  
1/2-1 JERSEY CITY, NJ 07302  
0.512 mi.  
2702 ft. Site 3 of 7 in cluster BC

SHWS 1010689310  
FINDS N/A

Relative:  
Higher

SHWS:  
Site ID: 369560  
Status: CLOSED  
Home Owner: Yes  
PI Number: Not reported  
X Coord Site: Not reported  
X Coord PI: Not reported  
Y Coord Site: Not reported  
Y Coord PI: Not reported

Actual:  
10 ft.

FINDS:

Registry ID: 110033126506  
Environmental Interest/Information System

Map ID  
 Direction  
 Distance  
 Elevation

MAP FINDINGS

Site

Database(s)

EDR ID Number  
 EPA ID Number

**284 BARROW STREET (Continued)**

**1010689310**

NJ-NJEMS (New Jersey - New Jersey Environmental Management System).  
 The Department of Environmental Protection (NJDEP) manages large  
 databases of environmental information in this integrated system.

**253**  
**East**  
**1/2-1**  
**0.514 mi.**  
**2715 ft.**

**80 AUDREY ZAPP DRIVE**  
**80 AUDREY ZAPP DR**  
**JERSEY CITY, NJ 07304**

**SHWS 1008894885**  
**NJ Release N/A**  
**NPDES**  
**HIST HWS**

**Relative:**  
**Lower**

SHWS:  
 Site ID: 166824  
 Status: ACTIVE  
 Home Owner: Yes  
 PI Number: 219330  
 X Coord Site: 618290  
 X Coord PI: 618290  
 Y Coord Site: 683560  
 Y Coord PI: 683560

**Actual:**  
**1 ft.**

**NJ Release:**

Facility ID: 307257  
 Date Received: 4/10/2009  
 Operator: Not reported  
 Incident Type: Smoke/Dust  
 Location: Not reported  
 Other Location: Not reported  
 Contact Name: ADAM TIERNEY  
 Caller Name: Not reported  
 Caller Title: Not reported  
 Caller Address: Not reported  
 Caller City,St,Zip: Not reported  
 Caller Telephone: Not reported  
 Facility Phone: Not reported  
 Incident Date: 4/9/2009  
 Substance(s): Not reported  
 Substance Type: Not reported  
 CAS Number: Not reported  
 TCPA Chemical: Not reported  
 COMU: Not reported  
 Amnt Released: Not reported  
 Release Type: Not reported  
 Injuries: No  
 Public Exposure: No  
 Police at Scene: Yes  
 Contamination of: Not reported  
 Status at Spill: Not reported  
 NJ Spill Date: Not reported  
 NJ Spill Name: Not reported  
 NJ Spill Phone: Not reported  
 Other Date: Not reported  
 Other Name: Not reported  
 Other Telephone: Not reported  
 Public Evacuation: No  
 Assistance Requested: Not reported  
 Wind Direction/Speed: Not reported

Case Number: 09-04-10-0852-48  
 Nature of Incident: Not reported  
 Incident Location: LIBERTY STATE PARK MARINA  
 Incident Time: Not reported  
 Substance Identity: Not reported  
 A310 Letter: Not reported  
 Hazrds Material: Not reported  
 Ref. Code: Not reported  
 Contained: Not reported  
 Release VE: Not reported  
 Facility Evacuation: No  
 Firemen at Scene: No  
 Receiving Water: Not reported  
 NJ Spill Time: Not reported  
 NJ Spill Title: Not reported  
 Other Time: Not reported  
 Other Title: Not reported

Map ID  
Direction  
Distance  
Elevation

MAP FINDINGS

Site

Database(s)

EDR ID Number  
EPA ID Number

**80 AUDREY ZAPP DRIVE (Continued)**

**1008894885**

Local Municipality Notified:	Not reported
Local Municipality Name:	Not reported
Local Municipality Title:	Not reported
Local Municipality Telephone:	Not reported
Local Municipality Date:	Not reported
Local Municipality Time:	Not reported
Incident Description:	Not reported
Incident Name:	Not reported
Incident Referred To:	Not reported
Incident Region:	Not reported
Incident Telephone:	Not reported
Incident Date:	Not reported
Incident time:	Not reported
Incident ITM:	Not reported
Comments:	Not reported
Date A310 Letter Printed:	Not reported
Date Local Authority Was Notified:	Not reported
Date Updated:	Not reported
Date Report Faxed to Local Authority:	Not reported
Local Authority Notification Date:	Not reported
Rep Receive Date:	4/10/2009
Reporter Type:	Other
Reporter Name:	REDACTED
Reporter Title:	Not reported
Reporter Org:	LIBERTY STATE PARK
Reporter Address:	Not reported
Reporter City,St,Zip:	Not reported
Reporter County:	Not reported
Incident Status:	Terminated
Incident Category:	Other
Incident Source:	LIBERTY STATE MARINA
Incident Address:	80 AUDREY ZAPP DR
Incident Address 2:	Not reported
Incident City,St,Zip:	Jersey City, NJ
Incident County:	Hudson
DEP Requested:	No
Confidential:	Not reported
Notify Type:	Not reported
Road Closed:	No
Direction:	Not reported
Responsible Party:	Not reported
Responsible Party Name:	Not reported
Responsible Party Contact:	Not reported
Responsible Party Title:	Not reported
Responsible Party Phone:	Not reported
Responsible Party Street:	Not reported
Responsible Party County:	Not reported
Responsible Party City,St,Zip:	Not reported
Memo. Of Understanding:	Not reported
Drill/trng Exercise:	Not reported
Hazardous:	Not reported
NJ_PDES:	
NJPDES Permit Number:	NJG0169200
Facility Telephone:	Not reported
Facility Contact:	Not reported
Facility Municipality:	Jersey City



Map ID  
Direction  
Distance  
Elevation

MAP FINDINGS

Site

Database(s)

EDR ID Number  
EPA ID Number

**80 AUDREY ZAPP DRIVE (Continued)**

**1008894885**

Facility Enforcement region: Not reported  
Discharger Classification: Not reported  
Discharger Category Code: 5G2  
Document Status: Approved  
Facility Primary SIC code: Not reported  
Facility Ownership: Not reported  
Facility Discharge Basin code: Not reported  
Facility Discharge Basin name: Not reported  
Facility Lat/Long: Not reported  
Facility Lot number: Not reported  
Facility Block number: Not reported  
Permittee Name: Not reported  
Permittee Address: Not reported  
Permittee PO Box: Not reported  
Permittee City,St,Zip: Not reported  
Category Description: Basic Industrial Stormwater GP - NJ0088315 (5G2)  
Date Permit Application Received: Not reported  
Date Draft Permit Issued: Not reported  
Date Final Permit Issued: Not reported  
Date Final Permit Effective: 7/29/2008  
Date Final Permit Expires: 5/31/2012  
PI Number: 444330  
Regional Office: Northern  
Permit Discharge Category: Not reported  
Permit Category Desc: Not reported

HIST SHWS:

**Case Status:** Active  
Status Date: 12/16/2003  
Case ID: 219330  
Contact: County Environmental Health Act  
Sub Section Label: A: Sites with On-Site Sources of Contamination  
Site Municipality: 0906  
Remedial Level Code: C1  
Classification exception area dt: None  
Classification exception area dt: Not reported  
Deed Notice Status: None  
Deed Notice Date: Not reported  
Engineering Control Status: None  
Engineering Control Date: Not reported  
National Priorities List Status: Not reported  
National Priorities List Date: Not reported  
X Coordinate: 618290  
Y Coordinate: 683560  
Coordinate System: NJ State Plane (NAD83) - USFEET

254  
NNW  
1/2-1  
0.515 mi.  
2718 ft.

**CONRAIL CORP  
MONTGOMERY ST  
JERSEY CITY, NJ**

**HIST LUST S104388614  
N/A**

**Relative:  
Higher**

LUST HIST:  
Case ID: 90-06-18-1229  
Lead Program Assigned: Bureau of Underground Storage Tanks

**Actual:  
12 ft.**

**Facility Status: Assigned to a Program**  
UST ID: 0306407

Map ID  
Direction  
Distance  
Elevation

MAP FINDINGS

Site

Database(s)

EDR ID Number  
EPA ID Number

**CONRAIL CORP (Continued)**

**S104388614**

TMS Number: C95-0162  
Remedial Level: Site has confirmed soil and ground water contamination.  
Case Manager: Bernard Meyer  
Facility Phone: (609) 292-8761  
No Further Action: Not reported  
RAW Approved: N  
CEA: Not reported  
Date CEA Lifted: Not reported  
Dead Notice: Not reported

**BC255** **85 MERCER STREET**  
**NE** **85 MERCER ST**  
**1/2-1** **JERSEY CITY, NJ 07302**  
**0.519 mi.**  
**2738 ft.** **Site 4 of 7 in cluster BC**

**SHWS** **1010157211**  
**FINDS** **N/A**

**Relative:** SHWS:  
**Higher** Site ID: 259062  
Status: CLOSED  
**Actual:** Home Owner: Yes  
**10 ft.** PI Number: Not reported  
X Coord Site: Not reported  
X Coord PI: Not reported  
Y Coord Site: Not reported  
Y Coord PI: Not reported

FINDS:

Registry ID: 110029661444

Environmental Interest/Information System  
NJ-NJEMS (New Jersey - New Jersey Environmental Management System).  
The Department of Environmental Protection (NJDEP) manages large  
databases of environmental information in this integrated system.

**BC256** **85 MERCER STREET**  
**NE** **85 MERCER ST**  
**1/2-1** **JERSEY CITY, NJ 07302**  
**0.519 mi.**  
**2738 ft.** **Site 5 of 7 in cluster BC**

**VCP** **S108398900**  
**N/A**

**Relative:** VCP:  
**Higher** Incident Number: 06-07-07-1416-41  
MOA Execution Date: 1/26/2007  
**Actual:** Type Of Vcp File: CURRENT  
**10 ft.** Pi Number: 331853  
Case Type(Case Type): MOA  
Case Contact: Department Not reported  
Case Contact Name: O.ANDREW F WILSON  
Case Contact: Organization Not reported  
Case Contact: Address: Line1 219 SILVER SPRING RD  
Case Contact: Address: Line2 Not reported  
Case Contact: Address: Line3 Not reported  
Case Contact City,St,Zip: FAIRFIELD, CT 06824

Map ID  
Direction  
Distance  
Elevation

MAP FINDINGS

Site

Database(s)

EDR ID Number  
EPA ID Number

**BD257** **FLINTKOTE**  
**East** **139 193 LUIS MUNOZ MARIN BLVD**  
**1/2-1** **JERSEY CITY, NJ 07300**  
**0.519 mi.**  
**2739 ft.** **Site 1 of 3 in cluster BD**

**SHWS** **S108399003**  
**BROWNFIELDS** **N/A**  
**VCP**

**Relative:**  
**Lower**

**SHWS:**  
Site ID: 69422  
Status: ACTIVE  
Home Owner: No  
PI Number: Not reported  
X Coord Site: 618785  
X Coord PI: 618785  
Y Coord Site: 685410  
Y Coord PI: 685410

**Actual:**  
**6 ft.**

**NJ BROWNFIELD:**  
Price: Negotiable  
Assessed Value: Not reported  
Owner Name: DEP Case  
Value: Not reported  
Planning Area: Planning Area 1  
Property Size: Not reported  
General Comments: Not reported

**VCP:**

Incident Number: Not reported  
MOA Execution Date: 1/8/2007  
Type Of Vcp File: CURRENT  
Pi Number: G000029855  
Case Type(Case Type): MOA  
Case Contact: Department Not reported  
Case Contact Name: DAVID BARRY  
Case Contact: Organization GRAND LHN I URBAN RENEWAL LLC  
Case Contact: Address: Line1 5 MARINE VIEW PLAZA SUITE 500  
Case Contact: Address: Line2 Not reported  
Case Contact: Address: Line3 Not reported  
Case Contact City,St,Zip: Hoboken, NJ 07030

Incident Number: Not reported  
MOA Execution Date: 1/8/2007  
Type Of Vcp File: CURRENT  
Pi Number: G000029855  
Case Type(Case Type): MOA  
Case Contact: Department Not reported  
Case Contact Name: TARRUNUMM MURAD  
Case Contact: Organization Not reported  
Case Contact: Address: Line1 31 U MOUNTAIN BLVD  
Case Contact: Address: Line2 Not reported  
Case Contact: Address: Line3 Not reported  
Case Contact City,St,Zip: Warren, NJ 07059

Map ID  
Direction  
Distance  
Elevation

MAP FINDINGS

Site

Database(s)

EDR ID Number  
EPA ID Number

**BD258** **FLINTKOTE**  
**East** **139-193 LUIS MUNOZ MARIN BLVD**  
**1/2-1** **JERSEY CITY, NJ 07302**  
**0.519 mi.**  
**2739 ft.** **Site 2 of 3 in cluster BD**

**VCP** **S106588475**  
**N/A**

**Relative:** **Lower** **VCP:**  
Incident Number: 96-10-09-1430-25  
MOA Execution Date: 6/30/2000  
**Actual:** **6 ft.** Type Of Vcp File: HISTORICAL  
Pi Number: Not reported  
Case Type(Case Type): Not reported  
Case Contact: Department Not reported  
Case Contact Name: Not reported  
Case Contact: Organization Jersey City Redevelopment Agency  
Case Contact: Address: Line1 Not reported  
Case Contact: Address: Line2 Not reported  
Case Contact: Address: Line3 Not reported  
Case Contact City,St,Zip: Not reported

**BD259** **VICTORIA VIEWS**  
**East** **193 LUIS MUNOZ MARIN BLVD**  
**1/2-1** **JERSEY CITY, NJ 10010**  
**0.519 mi.**  
**2739 ft.** **Site 3 of 3 in cluster BD**

**VCP** **S106591619**  
**N/A**

**Relative:** **Lower** **VCP:**  
Incident Number: 97-01-31-0118-54A  
MOA Execution Date: 2/27/1997  
**Actual:** **6 ft.** Type Of Vcp File: HISTORICAL  
Pi Number: Not reported  
Case Type(Case Type): Not reported  
Case Contact: Department Not reported  
Case Contact Name: Not reported  
Case Contact: Organization Not reported  
Case Contact: Address: Line1 Not reported  
Case Contact: Address: Line2 Not reported  
Case Contact: Address: Line3 Not reported  
Case Contact City,St,Zip: Not reported

**BC260** **286 BARROW STREET**  
**NE** **286 BARROW ST**  
**1/2-1** **JERSEY CITY, NJ 07302**  
**0.519 mi.**  
**2739 ft.** **Site 6 of 7 in cluster BC**

**SHWS** **1010688937**  
**FINDS** **N/A**

**Relative:** **Higher** **SHWS:**  
Site ID: 369603  
Status: CLOSED  
**Actual:** **10 ft.** Home Owner: Yes  
PI Number: Not reported  
X Coord Site: Not reported  
X Coord PI: Not reported  
Y Coord Site: Not reported  
Y Coord PI: Not reported

FINDS:

Map ID  
 Direction  
 Distance  
 Elevation

MAP FINDINGS

Site

Database(s)

EDR ID Number  
 EPA ID Number

**286 BARROW STREET (Continued)**

**1010688937**

Registry ID: 110033124143

Environmental Interest/Information System  
 NJ-NJEMS (New Jersey - New Jersey Environmental Management System).  
 The Department of Environmental Protection (NJDEP) manages large  
 databases of environmental information in this integrated system.

**BE261**  
**West**  
**1/2-1**  
**0.523 mi.**  
**2759 ft.**

**TENMARC BUILDING**  
**430 COMMUNIPAW AVE**  
**JERSEY CITY, NJ**

**SHWS S109298344**  
**N/A**

**Site 1 of 2 in cluster BE**

**Relative:**  
**Higher**

SHWS:  
 Site ID: 194972  
 Status: CLOSED  
 Home Owner: No  
 PI Number: Not reported  
 X Coord Site: Not reported  
 X Coord PI: Not reported  
 Y Coord Site: Not reported  
 Y Coord PI: Not reported

**Actual:**  
**15 ft.**

**BE262**  
**West**  
**1/2-1**  
**0.523 mi.**  
**2759 ft.**

**TENMARC BUILDING**  
**430 COMMUNIPAW AVE 3RD FL**  
**JERSEY CITY, NJ 07304**

**UST U003653559**  
**HIST LUST N/A**

**Site 2 of 2 in cluster BE**

**Relative:**  
**Higher**

UST:  
 Facility ID: 033473  
 Owner Name: Not Identified Not Identified  
 Organization: KARL TENN  
 Contact Type(UST Reg): Facility Operator  
 Contact Address (UST Reg): Not reported  
 Contact Address 2 (UST Reg): Not reported  
 Contact City,St,Zip (UST Reg): Not reported  
 Owner Name: KARL TENN  
 Organization: TENMARC BUILDING  
 Contact Type(UST Reg): Tank Owner  
 Contact Address (UST Reg): 430 COMMUNIPAW AVE - 3RD FLOOR  
 Contact Address 2 (UST Reg): Not reported  
 Contact City,St,Zip (UST Reg): Jersey City, NJ 07304

**Actual:**  
**15 ft.**

Tank Id: TANK-1  
 Tank Number: A001  
 Tank Contents: Heating Oil (No. 4)  
 Tank Size: 15000  
 Install Date: 1/1/1955  
 Tank Compliance: No  
**Tank Status: Abandoned in Place**  
 Overfill: No  
 Tank Status Date: 4/22/1999  
 Compliance Monitoring?: No  
 Overfill Protection: No

Map ID  
Direction  
Distance  
Elevation

MAP FINDINGS

Site

Database(s)

EDR ID Number  
EPA ID Number

TENMARC BUILDING (Continued)

U003653559

Spill Containment: No  
Tank Wellhead Protection: No

TANK MONITOR DATA:

Monitor Tank / Pipe: Tank  
Monitor Type: Manual Tank Gauging  
Monitor Tank / Pipe: Pipe  
Monitor Type: None

TANK DETAIL:

Tankpipe Tank / Pipe: Pipe  
Tankpipe Construction Type: Bare steel  
Tankpipe Tank / Pipe: Tank  
Tankpipe Construction Type: Bare steel

Tank Id: TANK-2  
Tank Number: A002  
Tank Contents: Heating Oil (No. 2)  
Tank Size: 6000  
Install Date: 1/1/1950  
Tank Compliance: No  
**Tank Status: Abandoned in Place**  
Overfill: No  
Tank Status Date: 3/13/2000  
Compliance Monitoring?: No  
Overfill Protection: No  
Spill Containment: No  
Tank Wellhead Protection: No

TANK MONITOR DATA:

Monitor Tank / Pipe: Tank  
Monitor Type: None  
Monitor Tank / Pipe: Pipe  
Monitor Type: None

TANK DETAIL:

Tankpipe Tank / Pipe: Pipe  
Tankpipe Construction Type: Bare steel  
Tankpipe Tank / Pipe: Tank  
Tankpipe Construction Type: Bare steel

LUST HIST:

Case ID: Not reported  
Lead Program Assigned: Bureau of Field Operations - Initial Notice Section  
**Facility Status: Site Issued Letter of No Further Action for Area(s) Of Concern**  
UST ID: 0334730  
TMS Number: C99-0377  
Remedial Level: Site has 1 area of concern with 1 media of concern.  
Case Manager: Corbin Weck  
Facility Phone: (609) 292-9519  
No Further Action: 11/12/1999 0:00:00  
RAW Approved: Not reported  
CEA: Not reported  
Date CEA Lifted: Not reported  
Dead Notice: Not reported

Case ID: 01-03-19-0922-53  
Lead Program Assigned: Bureau of Underground Storage Tanks  
**Facility Status: Site Issued Letter of No Further Action for Area(s) Of Concern**

Map ID  
Direction  
Distance  
Elevation

MAP FINDINGS

Site

Database(s)

EDR ID Number  
EPA ID Number

**TENMARC BUILDING (Continued)**

**U003653559**

UST ID: 0334730  
TMS Number: N99-1223  
Remedial Level: Site has more than 1 area of concern or more than 1 media of concern.  
Case Manager: Jay Basavanhally  
Facility Phone: (609) 984-7830  
No Further Action: 7/19/2002 0:00:00  
RAW Approved: Not reported  
CEA: N  
Date CEA Lifted: Not reported  
Dead Notice: N

**BB263**  
**ENE**  
**1/2-1**  
**0.527 mi.**  
**2783 ft.**

**JERSEY CITY CHROMIUM WASTE SITE**  
**237 GRAND ST**  
**JERSEY CITY, NJ 07302**

**CERCLIS 1000380823**  
**FINDS NJD980766729**

**Site 3 of 7 in cluster BB**

**Relative:**  
**Lower**

CERCLIS:  
Site ID: 0200795  
Federal Facility: Not a Federal Facility  
NPL Status: Not on the NPL  
Non NPL Status: Other Cleanup Activity: State-Lead Cleanup

**Actual:**  
**6 ft.**

Site Description: Not reported

CERCLIS Assessment History:

Action: DISCOVERY  
Date Started: Not reported  
Date Completed: 12/1/1983 0:00:00  
Priority Level: Not reported

Action: PRELIMINARY ASSESSMENT  
Date Started: Not reported  
Date Completed: 12/1/1983 0:00:00  
Priority Level: Low priority for further assessment

Action: PRELIMINARY ASSESSMENT  
Date Started: 6/23/1988 0:00:00  
Date Completed: 6/30/1988 0:00:00  
Priority Level: Low priority for further assessment

Action: SITE INSPECTION  
Date Started: 5/1/1989 0:00:00  
Date Completed: 7/6/1989 0:00:00  
Priority Level: Deferred to RCRA (Subtitle C)

FINDS:

Registry ID: 110009300274

Environmental Interest/Information System

CERCLIS (Comprehensive Environmental Response, Compensation, and Liability Information System) is the Superfund database that is used to support management in all phases of the Superfund program. The system contains information on all aspects of hazardous waste sites, including an inventory of sites, planned and actual site activities, and financial information.

MAP FINDINGS

Map ID			EDR ID Number
Direction			EPA ID Number
Distance			
Elevation	Site	Database(s)	

---

<b>BB264</b> <b>ENE</b> <b>1/2-1</b> <b>0.527 mi.</b> <b>2783 ft.</b>	<b>HUDSON COUNTY CHROMATE 82</b> <b>237 GRAND ST</b> <b>JERSEY CITY, NJ</b>  <b>Site 4 of 7 in cluster BB</b>	<b>SHWS</b>	<b>S109305432</b> <b>N/A</b>
---	---	-------------	---------------------------------

<b>Relative:</b> <b>Lower</b>  <b>Actual:</b> <b>6 ft.</b>	<b>SHWS:</b> Site ID: 63852 Status: CLOSED Home Owner: No PI Number: G000005018 X Coord Site: Not reported X Coord PI: Not reported Y Coord Site: Not reported Y Coord PI: Not reported
--	---

---

<b>BB265</b> <b>ENE</b> <b>1/2-1</b> <b>0.527 mi.</b> <b>2783 ft.</b>	<b>GRAND STREET #3</b> <b>237 GRAND STREET</b> <b>JERSEY CITY, NJ</b>  <b>Site 5 of 7 in cluster BB</b>	<b>CHROME</b>	<b>S105153123</b> <b>N/A</b>
---	---	---------------	---------------------------------

<b>Relative:</b> <b>Lower</b>  <b>Actual:</b> <b>6 ft.</b>	<b>NJ CHROME:</b> Facility Id: 82 Resp Party: PPG Status: No Further Action
--	--

---

<b>BB266</b> <b>ENE</b> <b>1/2-1</b> <b>0.531 mi.</b> <b>2805 ft.</b>	<b>HUDSON COUNTY CHROMATE 83</b> <b>235 GRAND ST</b> <b>JERSEY CITY, NJ</b>  <b>Site 6 of 7 in cluster BB</b>	<b>SHWS</b>	<b>S109305496</b> <b>N/A</b>
---	---	-------------	---------------------------------

<b>Relative:</b> <b>Lower</b>  <b>Actual:</b> <b>6 ft.</b>	<b>SHWS:</b> Site ID: 64063 Status: CLOSED Home Owner: No PI Number: G000008707 X Coord Site: Not reported X Coord PI: Not reported Y Coord Site: Not reported Y Coord PI: Not reported
--	---

---

<b>BB267</b> <b>ENE</b> <b>1/2-1</b> <b>0.531 mi.</b> <b>2805 ft.</b>	<b>GRAND STREET #7</b> <b>235 GRAND STREET</b> <b>JERSEY CITY, NJ</b>  <b>Site 7 of 7 in cluster BB</b>	<b>CHROME</b>	<b>S105153124</b> <b>N/A</b>
---	---	---------------	---------------------------------

<b>Relative:</b> <b>Lower</b>  <b>Actual:</b> <b>6 ft.</b>	<b>NJ CHROME:</b> Facility Id: 83 Resp Party: PPG Status: No Further Action
--	--



Map ID  
 Direction  
 Distance  
 Elevation

MAP FINDINGS

Site

Database(s)

EDR ID Number  
 EPA ID Number

268  
 WNW  
 1/2-1  
 0.540 mi.  
 2849 ft.

**VERIZON COMMUNICATIONS INC JOHNSTON AVE WC**  
**533 JOHNSTON AVENUE**  
**JERSEY CITY, NJ 07304**

**SHWS 1000120791**  
**FINDS NJD980652069**  
**UST**  
**RCRA-NonGen**

**Relative:**  
**Higher**

SHWS:  
 Site ID: 21403  
 Status: ACTIVE  
 Home Owner: No  
 PI Number: 8028  
 X Coord Site: 612906  
 X Coord PI: 612906  
 Y Coord Site: 686802  
 Y Coord PI: 686802

**Actual:**  
**10 ft.**

**FINDS:**

Registry ID: 110004177701

Environmental Interest/Information System  
 NJ-NJEMS (New Jersey - New Jersey Environmental Management System).  
 The Department of Environmental Protection (NJDEP) manages large databases of environmental information in this integrated system.

RCRAInfo is a national information system that supports the Resource Conservation and Recovery Act (RCRA) program through the tracking of events and activities related to facilities that generate, transport, and treat, store, or dispose of hazardous waste. RCRAInfo allows RCRA program staff to track the notification, permit, compliance, and corrective action activities required under RCRA.

**UST:**

Facility ID: 008028  
 Owner Name: Not Identified Not Identified  
 Organization: Not Identified  
 Contact Type(UST Reg): Facility Operator  
 Contact Address (UST Reg): Not reported  
 Contact Address 2 (UST Reg): Not reported  
 Contact City,St,Zip (UST Reg): Not reported  
 Owner Name: JOHN KOELBLE  
 Organization: NEW JERSEY BELL  
 Contact Type(UST Reg): Tank Owner  
 Contact Address (UST Reg): 650 PARK AVE  
 Contact Address 2 (UST Reg): Not reported  
 Contact City,St,Zip (UST Reg): East Orange, NJ 07017

Tank Id: TANK-1  
 Tank Number: 00A1  
 Tank Contents: Waste Oil  
 Tank Size: 275  
 Install Date: 1/1/1964  
 Tank Compliance: No  
**Tank Status: Removed**  
 Overfill: No  
 Tank Status Date: 5/11/1990  
 Compliance Monitoring?: No

Map ID  
Direction  
Distance  
Elevation

MAP FINDINGS

Site

Database(s)

EDR ID Number  
EPA ID Number

VERIZON COMMUNICATIONS INC JOHNSTON AVE WC (Continued)

1000120791

Overfill Protection: No  
Spill Containment: No  
Tank Wellhead Protection: Not reported

TANK MONITOR DATA:

Monitor Tank / Pipe: Tank  
Monitor Type: None  
Monitor Tank / Pipe: Pipe  
Monitor Type: None

TANK DETAIL:

Tankpipe Tank / Pipe: Tank  
Tankpipe Construction Type: Cathodically protected steel  
Tankpipe Tank / Pipe: Pipe  
Tankpipe Construction Type: Other

Tank Id: TANK-2  
Tank Number: 00E1  
Tank Contents: Unleaded Gasoline  
Tank Size: 4000  
Install Date: 1/1/1971  
Tank Compliance: No  
**Tank Status: Removed**  
Overfill: No  
Tank Status Date: 3/19/1997  
Compliance Monitoring?: No  
Overfill Protection: No  
Spill Containment: No  
Tank Wellhead Protection: Not reported

TANK MONITOR DATA:

Monitor Tank / Pipe: Pipe  
Monitor Type: None  
Monitor Tank / Pipe: Tank  
Monitor Type: None

TANK DETAIL:

Tankpipe Tank / Pipe: Pipe  
Tankpipe Construction Type: Other  
Tankpipe Tank / Pipe: Tank  
Tankpipe Construction Type: CONVERSION (NON-NULLABLE)

Tank Id: TANK-3  
Tank Number: 00E2  
Tank Contents: Unleaded Gasoline  
Tank Size: 4000  
Install Date: 1/1/1971  
Tank Compliance: No  
**Tank Status: Removed**  
Overfill: No  
Tank Status Date: 3/19/1997  
Compliance Monitoring?: No  
Overfill Protection: No  
Spill Containment: No  
Tank Wellhead Protection: Not reported

TANK MONITOR DATA:

Monitor Tank / Pipe: Tank  
Monitor Type: None  
Monitor Tank / Pipe: Pipe

Map ID  
Direction  
Distance  
Elevation

MAP FINDINGS

Site

Database(s)

EDR ID Number  
EPA ID Number

**VERIZON COMMUNICATIONS INC JOHNSTON AVE WC (Continued)**

**1000120791**

Monitor Type: None

TANK DETAIL:

Tankpipe Tank / Pipe: Tank  
Tankpipe Construction Type: CONVERSION (NON-NULLABLE)  
Tankpipe Tank / Pipe: Pipe  
Tankpipe Construction Type: Other

RCRA-NonGen:

Date form received by agency: 01/01/2007  
Facility name: NJ BELL TELEPHONE CO  
Facility address: 533 JOHNSTON AVE  
JERSEY CITY, NJ 073043423  
EPA ID: NJD980652069  
Mailing address: JOHNSTON AVE  
JERSEY CITY, NJ 07054  
Contact: Not reported  
Contact address: JOHNSTON AVE  
JERSEY CITY, NJ 07054  
Contact country: US  
Contact telephone: Not reported  
Contact email: Not reported  
EPA Region: 02  
Land type: Facility is not located on Indian land. Additional information is not known.  
Classification: Non-Generator  
Description: Handler: Non-Generators do not presently generate hazardous waste

Owner/Operator Summary:

Owner/operator name: Not reported  
Owner/operator address: NOT REQUIRED  
NOT REQUIRED, WY 99999  
Owner/operator country: US  
Owner/operator telephone: (212) 555-1212  
Legal status: Private  
Owner/Operator Type: Operator  
Owner/Op start date: Not reported  
Owner/Op end date: Not reported

Owner/operator name: Not reported  
Owner/operator address: NOT REQUIRED  
NOT REQUIRED, WY 99999  
Owner/operator country: US  
Owner/operator telephone: (212) 555-1212  
Legal status: Private  
Owner/Operator Type: Owner  
Owner/Op start date: Not reported  
Owner/Op end date: Not reported

Handler Activities Summary:

U.S. importer of hazardous waste: Unknown  
Mixed waste (haz. and radioactive): Unknown  
Recycler of hazardous waste: No  
Transporter of hazardous waste: Unknown  
Treater, storer or disposer of HW: No  
Underground injection activity: No  
On-site burner exemption: Unknown

Map ID  
Direction  
Distance  
Elevation

MAP FINDINGS

Site

Database(s)

EDR ID Number  
EPA ID Number

**VERIZON COMMUNICATIONS INC JOHNSTON AVE WC (Continued)**

**1000120791**

Furnace exemption: Unknown  
Used oil fuel burner: No  
Used oil processor: No  
Used oil refiner: No  
Used oil fuel marketer to burner: No  
Used oil Specification marketer: No  
Used oil transfer facility: No  
Used oil transporter: No  
Off-site waste receiver: Commercial status unknown

Historical Generators:

Date form received by agency: 01/01/2006  
Facility name: NJ BELL TELEPHONE CO  
Classification: Not a generator, verified

Date form received by agency: 11/29/1982  
Facility name: NJ BELL TELEPHONE CO  
Classification: Large Quantity Generator

Violation Status: No violations found

Evaluation Action Summary:

Evaluation date: 02/27/1985  
Evaluation: COMPLIANCE EVALUATION INSPECTION ON-SITE  
Area of violation: Not reported  
Date achieved compliance: Not reported  
Evaluation lead agency: State

269  
WSW  
1/2-1  
0.545 mi.  
2877 ft.

**ERIE LACKAWANNA RR  
200 PACIFIC AVE  
JERSEY CITY, NJ 07304**

**CERC-NFRAP 1003863169  
NJ0980529093**

Relative:  
Higher

CERC-NFRAP:  
Site ID: 0200621  
Federal Facility: Not a Federal Facility  
NPL Status: Not on the NPL  
Non NPL Status: NFRAP

Actual:  
21 ft.

CERCLIS-NFRAP Assessment History:

Action: DISCOVERY  
Date Started: Not reported  
Date Completed: 07/01/1980  
Priority Level: Not reported

Action: PRELIMINARY ASSESSMENT  
Date Started: Not reported  
Date Completed: 08/01/1980  
Priority Level: Low priority for further assessment

Action: ARCHIVE SITE  
Date Started: Not reported  
Date Completed: 09/27/1989  
Priority Level: Not reported

Action: SITE INSPECTION

Map ID  
Direction  
Distance  
Elevation

MAP FINDINGS

Site

Database(s)

EDR ID Number  
EPA ID Number

**ERIE LACKAWANNA RR (Continued)**

**1003863169**

Date Started: 06/30/1989  
Date Completed: 09/27/1989  
Priority Level: NFRAP: No further Remedial Action planned

**BC270 63 MERCER STREET**  
**ENE 63 MERCER ST**  
**1/2-1 JERSEY CITY, NJ 07302**  
**0.548 mi.**  
**2893 ft. Site 7 of 7 in cluster BC**

**SHWS 1010688968**  
**FINDS N/A**

**Relative:** SHWS:  
**Higher** Site ID: 369563  
Status: CLOSED  
**Actual:** Home Owner: No  
**9 ft.** PI Number: Not reported  
X Coord Site: Not reported  
X Coord PI: Not reported  
Y Coord Site: Not reported  
Y Coord PI: Not reported

**FINDS:**

Registry ID: 110033130975

Environmental Interest/Information System  
NJ-NJEMS (New Jersey - New Jersey Environmental Management System).  
The Department of Environmental Protection (NJDEP) manages large  
databases of environmental information in this integrated system.

**BF271 131 VAN HORNE STREET**  
**West 131 VAN HORNE ST**  
**1/2-1 JERSEY CITY, NJ 07304**  
**0.549 mi.**  
**2898 ft. Site 1 of 5 in cluster BF**

**SHWS 1009455192**  
**FINDS N/A**

**Relative:** SHWS:  
**Higher** Site ID: 217269  
Status: CLOSED  
**Actual:** Home Owner: Yes  
**20 ft.** PI Number: Not reported  
X Coord Site: Not reported  
X Coord PI: Not reported  
Y Coord Site: Not reported  
Y Coord PI: Not reported

**FINDS:**

Registry ID: 110030693676

Environmental Interest/Information System  
NJ-NJEMS (New Jersey - New Jersey Environmental Management System).  
The Department of Environmental Protection (NJDEP) manages large  
databases of environmental information in this integrated system.

Map ID  
Direction  
Distance  
Elevation

MAP FINDINGS

Site

Database(s)

EDR ID Number  
EPA ID Number

**BF272** 131 VAN HORNE STREET  
**West** 131 VAN HORNE ST  
**1/2-1** JERSEY CITY, NJ 07205  
**0.549 mi.**  
**2898 ft.**

**VCP** S107604117  
N/A

**Relative:** VCP:  
**Higher** Incident Number: 06-01-03-1547-44  
MOA Execution Date: 3/9/2006  
**Actual:** Type Of Vcp File: HISTORICAL  
**20 ft.** Pi Number: Not reported  
Case Type(Case Type): Not reported  
Case Contact: Department Not reported  
Case Contact Name: Not reported  
Case Contact: Organization Not reported  
Case Contact: Address: Line1 Not reported  
Case Contact: Address: Line2 Not reported  
Case Contact: Address: Line3 Not reported  
Case Contact City,St,Zip: Not reported

**BG273** GRAND STREET #1  
**ENE** 223-225 GRAND STREET  
**1/2-1** JERSEY CITY, NJ  
**0.556 mi.**  
**2937 ft.**

**CHROME** S105153121  
N/A

**Relative:** NJ CHROME:  
**Lower** Facility Id: 80  
Resp Party: PPG  
**Actual:** Status: No Further Action  
**6 ft.**

**BG274** JERSEY CITY CHROMIUM WASTE SITE  
**ENE** 223-225 GRAND ST  
**1/2-1** JERSEY CITY, NJ 07302  
**0.556 mi.**  
**2937 ft.**

**CERCLIS** 1000380824  
**FINDS** NJD980766737

**Relative:** CERCLIS:  
**Lower** Site ID: 0200796  
Federal Facility: Not a Federal Facility  
**Actual:** NPL Status: Not on the NPL  
**6 ft.** Non NPL Status: Other Cleanup Activity: State-Lead Cleanup

Site Description: Not reported

CERCLIS Assessment History:

Action: DISCOVERY  
Date Started: Not reported  
Date Completed: 12/1/1983 0:00:00  
Priority Level: Not reported

Action: PRELIMINARY ASSESSMENT  
Date Started: Not reported  
Date Completed: 12/1/1983 0:00:00  
Priority Level: Low priority for further assessment

Action: PRELIMINARY ASSESSMENT  
Date Started: 6/23/1988 0:00:00  
Date Completed: 6/30/1988 0:00:00

Map ID  
Direction  
Distance  
Elevation

MAP FINDINGS

Site

Database(s)

EDR ID Number  
EPA ID Number

**JERSEY CITY CHROMIUM WASTE SITE (Continued)**

**1000380824**

Priority Level: Low priority for further assessment  
  
Action: SITE INSPECTION  
Date Started: 5/1/1989 0:00:00  
Date Completed: 7/6/1989 0:00:00  
Priority Level: Deferred to RCRA (Subtitle C)

**FINDS:**

Registry ID: 110009348508

**Environmental Interest/Information System**

CERCLIS (Comprehensive Environmental Response, Compensation, and Liability Information System) is the Superfund database that is used to support management in all phases of the Superfund program. The system contains information on all aspects of hazardous waste sites, including an inventory of sites, planned and actual site activities, and financial information.

**275  
NE  
1/2-1  
0.557 mi.  
2941 ft.**

**5 HAMPTON COURT  
5 HAMPTON CT  
JERSEY CITY, NJ**

**SHWS S109216654  
NJ Release N/A**

**Relative:  
Higher**

SHWS:  
Site ID: 380728  
Status: CLOSED  
Home Owner: Yes  
PI Number: Not reported  
X Coord Site: Not reported  
X Coord PI: Not reported  
Y Coord Site: Not reported  
Y Coord PI: Not reported

**Actual:  
11 ft.**

**NJ Release:**

Facility ID: 262936  
Date Received: 2/7/2008  
Operator: Not reported  
Incident Type: Underground Storage Tank  
Location: Not reported  
Other Location: Not reported  
Contact Name: Not reported  
Caller Name: Not reported  
Caller Title: Not reported  
Caller Address: Not reported  
Caller City,St,Zip: Not reported  
Caller Telephone: Not reported  
Facility Phone: Not reported  
Incident Date: 2/7/2008  
Substance(s): Not reported  
Substance Type: Not reported  
CAS Number: Not reported  
TCPA Chemical: Not reported  
COMU: Not reported  
  
Case Number: 08-02-07-1647-26  
Nature of Incident: Not reported  
  
Incident Location: AT RESIDENCE  
  
Incident Time: Not reported  
Substance Identity: Not reported  
A310 Letter: Not reported  
Hazrds Material: Not reported  
Ref. Code: Not reported

Map ID  
Direction  
Distance  
Elevation

MAP FINDINGS

Site

Database(s)

EDR ID Number  
EPA ID Number

5 HAMPTON COURT (Continued)

S109216654

Amnt Released:	Not reported	Contained:	Not reported
Release Type:	Not reported	Release VE:	Not reported
Injuries:	No		
Public Exposure:	No	Facility Evacuation:	No
Police at Scene:	No	Firemen at Scene:	No
Contamination of:	Not reported	Receiving Water:	Not reported
Status at Spill:	Not reported		
NJ Spill Date:	Not reported	NJ Spill Time:	Not reported
NJ Spill Name:	Not reported	NJ Spill Title:	Not reported
NJ Spill Phone:	Not reported		
Other Date:	Not reported	Other Time:	Not reported
Other Name:	Not reported	Other Title:	Not reported
Other Telephone:	Not reported		
Public Evacuation:	No		
Assistance Requested:	Not reported		
Wind Direction/Speed:	Not reported		
Local Municipality Notified:	Not reported		
Local Municipality Name:	Not reported		
Local Municipality Title:	Not reported		
Local Municipality Telephone:	Not reported		
Local Municipality Date:	Not reported		
Local Municipality Time:	Not reported		
Incident Description:	Not reported		
Incident Name:	Not reported		
Incident Referred To:	Not reported		
Incident Region:	Not reported		
Incident Telephone:	Not reported		
Incident Date:	Not reported		
Incident time:	Not reported		
Incident ITM:	Not reported		
Comments:	Not reported		
Date A310 Letter Printed:	Not reported		
Date Local Authority Was Notified:	Not reported		
Date Updated:	Not reported		
Date Report Faxed to Local Authority:	Not reported		
Local Authority Notification Date:	Not reported		
Rep Receive Date:	2/7/2008		
Reporter Type:	Other		
Reporter Name:	REDACTED		
Reporter Title:	Not reported		
Reporter Org:	TADCO ENVIRO		
Reporter Address:	Not reported		
Reporter City,St,Zip:	Not reported		
Reporter County:	Not reported		
Incident Status:	Terminated		
Incident Category:	Other		
Incident Source:	MATTHEW PEARLMAN		
Incident Address:	P O BOX 2135		
Incident Address 2:	FT LAUDERDALE		
Incident City,St,Zip:	Out Of State, FL		
Incident County:	Out Of State		
DEP Requested:	No		
Confidential:	Not reported		
Notify Type:	Not reported		
Road Closed:	No		
Direction:	Not reported		
Responsible Party:	Not reported		



Map ID  
Direction  
Distance  
Elevation

MAP FINDINGS

Site

Database(s)

EDR ID Number  
EPA ID Number

**5 HAMPTON COURT (Continued)**

**S109216654**

Responsible Party Name: Not reported  
Responsible Party Contact: Not reported  
Responsible Party Title: Not reported  
Responsible Party Phone: Not reported  
Responsible Party Street: Not reported  
Responsible Party County: Not reported  
Responsible Party City,St,Zip: Not reported  
Memo. Of Understanding: Not reported  
Drill/trng Exercise: Not reported  
Hazardous: Not reported

**BG276**  
**ENE**  
**1/2-1**  
**0.560 mi.**  
**2959 ft.**

**HUDSON COUNTY CHROMATE 84**  
**219 GRAND ST**  
**JERSEY CITY, NJ**

**SHWS S109305497**  
**N/A**

**Site 3 of 6 in cluster BG**

**Relative:**  
**Lower**

SHWS:  
Site ID: 64064  
Status: CLOSED  
Home Owner: No  
PI Number: G000008708  
X Coord Site: Not reported  
X Coord PI: Not reported  
Y Coord Site: Not reported  
Y Coord PI: Not reported

**Actual:**  
**6 ft.**

**BG277**  
**ENE**  
**1/2-1**  
**0.560 mi.**  
**2959 ft.**

**GRAND STREET #8**  
**219 GRAND STREET**  
**JERSEY CITY, NJ**

**CHROME S105153125**  
**N/A**

**Site 4 of 6 in cluster BG**

**Relative:**  
**Lower**

NJ CHROME:  
Facility Id: 84  
Resp Party: PPG  
Status: No Further Action

**Actual:**  
**6 ft.**

**278**  
**NNE**  
**1/2-1**  
**0.564 mi.**  
**2978 ft.**

**JOSEPH DIXON CRUCIBLE COMPANY**  
**351 MONMOUTH ST**  
**JERSEY CITY, NJ**

**SHWS S109309752**  
**N/A**

**Relative:**  
**Higher**

SHWS:  
Site ID: 77370  
Status: CLOSED  
Home Owner: No  
PI Number: G000013369  
X Coord Site: Not reported  
X Coord PI: Not reported  
Y Coord Site: Not reported  
Y Coord PI: Not reported

**Actual:**  
**10 ft.**

Map ID  
Direction  
Distance  
Elevation

MAP FINDINGS

Site

Database(s)

EDR ID Number  
EPA ID Number

**BG279** JERSEY CITY CHROMIUM WASTE SITE  
**ENE** 215-217 GRAND ST  
**1/2-1** JERSEY CITY, NJ 07302  
**0.569 mi.**  
**3004 ft.** Site 5 of 6 in cluster BG

**CERCLIS** 1000380825  
**FINDS** NJD980766745

**Relative:**  
**Lower**

CERCLIS:  
Site ID: 0200797  
Federal Facility: Not a Federal Facility  
NPL Status: Not on the NPL  
Non NPL Status: Other Cleanup Activity: State-Lead Cleanup

**Actual:**  
**6 ft.**

Site Description: Not reported

CERCLIS Assessment History:

Action: DISCOVERY  
Date Started: Not reported  
Date Completed: 12/1/1983 0:00:00  
Priority Level: Not reported

Action: PRELIMINARY ASSESSMENT  
Date Started: Not reported  
Date Completed: 12/1/1983 0:00:00  
Priority Level: Low priority for further assessment

Action: PRELIMINARY ASSESSMENT  
Date Started: 6/23/1988 0:00:00  
Date Completed: 6/30/1988 0:00:00  
Priority Level: Low priority for further assessment

Action: SITE INSPECTION  
Date Started: 5/1/1989 0:00:00  
Date Completed: 7/6/1989 0:00:00  
Priority Level: Deferred to RCRA (Subtitle C)

FINDS:

Registry ID: 110009300283

Environmental Interest/Information System

CERCLIS (Comprehensive Environmental Response, Compensation, and Liability Information System) is the Superfund database that is used to support management in all phases of the Superfund program. The system contains information on all aspects of hazardous waste sites, including an inventory of sites, planned and actual site activities, and financial information.

**BG280** GRAND STREET #2  
**ENE** 215-217 GRAND STREET  
**1/2-1** JERSEY CITY, NJ  
**0.569 mi.**  
**3004 ft.** Site 6 of 6 in cluster BG

**CHROME** S105153122  
N/A

**Relative:**  
**Lower**

NJ CHROME:  
Facility Id: 81  
Resp Party: PPG  
Status: No Further Action

**Actual:**  
**6 ft.**

Map ID  
Direction  
Distance  
Elevation

MAP FINDINGS

Site

Database(s)

EDR ID Number  
EPA ID Number

281  
NW  
1/2-1  
0.569 mi.  
3005 ft.

**BELL ATLANTIC NYNEX MOBIL  
40 AMITY RD  
JERSEY CITY, NJ**

**HIST LUST S104386174  
N/A**

**Relative:  
Higher**

LUST HIST:

Case ID: Not reported  
Lead Program Assigned: Bureau of Field Operations - Initial Notice Section  
**Facility Status: Site Issued Letter of No Further Action for Area(s) Of Concern**  
UST ID: 0311889  
TMS Number: C95-1441  
Remedial Level: Site has 1 area of concern with 1 media of concern.  
Case Manager: Robert Posey  
Facility Phone: (609) 777-1911  
No Further Action: 3/25/1999 0:00:00  
RAW Approved: Not reported  
CEA: Not reported  
Date CEA Lifted: Not reported  
Dead Notice: Not reported

**Actual:  
9 ft.**

**BH282  
NNW  
1/2-1  
0.573 mi.  
3026 ft.**

**JERSEY CITY SCHOOL OF TECHNOLOGY  
525 MONTGOMERY STREET  
JERSEY CITY, NJ**

**HIST LUST S104385495  
N/A**

**Site 1 of 3 in cluster BH**

**Relative:  
Higher**

LUST HIST:

Case ID: Not reported  
Lead Program Assigned: Bureau of Field Operations - Initial Notice Section  
**Facility Status: Case Awaiting Assignment**  
UST ID: 0331265  
TMS Number: N99-0086  
Remedial Level: Not reported  
Case Manager: Not reported  
Facility Phone: Not reported  
No Further Action: Not reported  
RAW Approved: Not reported  
CEA: Not reported  
Date CEA Lifted: Not reported  
Dead Notice: Not reported

**Actual:  
18 ft.**

**BH283  
NNW  
1/2-1  
0.573 mi.  
3026 ft.**

**JERSEY CITY SCHOOL OF TECH  
525 MONTGOMERY AVE  
JERSEY CITY, NJ**

**SPILLS S103910714  
HIST LUST N/A**

**Site 2 of 3 in cluster BH**

**Relative:  
Higher**

NJ SPILL:

Facility ID: 50664  
Case Number: 99-09-22-1551-30  
Notify Type: Other  
Date Received: 9/22/1999  
Location: Facility  
Other Location: Not reported  
Incident Date: 9/22/1999  
Incident Time: 1500  
A310 Letter: True

**Actual:  
18 ft.**

Map ID  
Direction  
Distance  
Elevation

MAP FINDINGS

Site

Database(s)

EDR ID Number  
EPA ID Number

**JERSEY CITY SCHOOL OF TECH (Continued)**

**S103910714**

Ref. Code: 101  
COMU: 0906  
CAS Number: Not reported  
Hazardous: No  
Incident Location: Not reported  
Facility Phone: 201-854-4441  
Substance(s): Not reported  
Substance Type: Not reported  
Substance Identity: Not reported  
TCPA Chemical: Not reported  
Hazrds Material: Not reported  
Amnt Released: Not reported  
Release VE: Not reported  
Contained: Not reported  
Release Type: Not reported  
Incident Desc: Not reported  
Status at Spill: 1/550 GAL UST REMOVED. CLEAN UP COMPLETED. REFER TO  
CAS#99-08-30-1713-55  
NJ Spill Date: Not reported  
NJ Spill Time: Not reported  
NJ Spill Name: Not reported  
NJ Spill Title: Not reported  
NJ Spill Phone: Not reported  
Other Date: Not reported  
Other Time: Not reported  
Other Name: Not reported  
Other Title: Not reported  
Other Phone: Not reported  
Injuries: No  
Public Exposure: No  
Road Closed: No  
Facility Evacuation: No  
Receiving Water: Not reported  
Public Evacuation: No  
Police at Scene: No  
Firemen at Scene: No  
Contamination of: Land  
Nature of Incident: Not reported  
Wind Direction/Speed: 0  
Assistance Requested: No  
Memo. Of Understanding: No  
Drill/trng Exercise: No  
Operator: CHRIS  
Contact Name: Not reported  
Caller Name: REDACTED  
Caller Title: PMK GROUP  
Caller Address: Not reported  
Caller City,St,Zip: Not reported  
Caller Phone: Not reported  
Responsible Party: Known  
Responsible Party Name: JERSEY CITY SCHOOL O  
Responsible Party Contact: RICHARD MYRLEK  
Responsible Party Title: Not reported  
Responsible Party Telephone: 201-854-4441  
Responsible Party Street: 525 MONTGOMERY  
Responsible Party Municipality: JERSEY CITY  
Responsible Party State: NJ

Map ID  
Direction  
Distance  
Elevation

MAP FINDINGS

Site

Database(s)

EDR ID Number  
EPA ID Number

**JERSEY CITY SCHOOL OF TECH (Continued)**

**S103910714**

Responsible Party Zip: Not reported  
Responsible City,St,Zip: JERSEY CITY, NJ  
Responsible Party County: HUDSON  
Local Municipality: No  
Local Municipality Name: Not reported  
Local Municipality Title: Not reported  
Local Municipality Phone: Not reported  
Local Municipality Date: Not reported  
Local Municipality Time: Not reported  
Incident Name: Not reported  
Incident Referred To: Not reported  
Incident Region: Not reported  
Incident Phone: Not reported  
Incident Date: Not reported  
Comments: Not reported  
Date A310 Letter Printed: Not reported  
Date Local Authority Was Notified: Not reported  
Date Update: Not reported  
Date Report Faxed to Local Authority: Not reported  
Local Authority Notification Date: Not reported  
Reporter Name: Not reported  
Reporter Type: Not reported  
Rep Received Date: Not reported  
Reporter Title: Not reported  
Reporter Orgzn: Not reported  
Reporter Address: Not reported  
Reporter City,St,Zip: Not reported  
Reporter County: Not reported  
Incident Type: Not reported  
Incident Status: Not reported  
Incident Category: Not reported  
Incident Source: Not reported  
Incident Address: Not reported  
Incident Address 2: Not reported  
Incident City,St,Zip: Not reported  
Incident County: Not reported  
DEP Requested: Not reported  
Confidential: Not reported

Facility ID: 48991  
Case Number: 99-08-30-1713-55  
Notify Type: Other  
Date Received: 8/30/1999  
Location: Other  
Other Location: Not reported  
Incident Date: 8/30/1999  
Incident Time: 1400  
A310 Letter: True  
Ref. Code: 101  
COMU: 0906  
CAS Number: Not reported  
Hazardous: No  
Incident Location: Not reported  
Facility Phone: Not reported  
Substance(s): Not reported  
Substance Type: Not reported  
Substance Identity: Not reported

Map ID  
Direction  
Distance  
Elevation

MAP FINDINGS

Site

Database(s)

EDR ID Number  
EPA ID Number

**JERSEY CITY SCHOOL OF TECH (Continued)**

**S103910714**

TCPA Chemical: Not reported  
Hazrds Material: Not reported  
Amnt Released: Not reported  
Release VE: Not reported  
Contained: Not reported  
Release Type: Not reported  
Incident Desc: Not reported  
Status at Spill: 1-550 UST REMOVED FROM LOCATION USED FOR GENERATOR FOR SCHOOL.SAMPLES  
HAVE BEEN TAKEN.  
NJ Spill Date: Not reported  
NJ Spill Time: Not reported  
NJ Spill Name: Not reported  
NJ Spill Title: Not reported  
NJ Spill Phone: Not reported  
Other Date: Not reported  
Other Time: Not reported  
Other Name: Not reported  
Other Title: Not reported  
Other Phone: Not reported  
Injuries: No  
Public Exposure: No  
Road Closed: No  
Facility Evacuation:No  
Receiving Water: Not reported  
Public Evacuation:No  
Police at Scene: No  
Firemen at Scene:No  
Contamination of: Land  
Nature of Incident:Not reported  
Wind Direction/Speed: 0  
Assistance Requested: No  
Memo. Of Understanding: No  
Drill/trng Exercise: No  
Operator: JIMS  
Contact Name: Not reported  
Caller Name: REDACTED  
Caller Title: PMK GROUP  
Caller Address: Not reported  
Caller City,St,Zip: Not reported  
Caller Phone: Not reported  
Responsible Party: Known  
Responsible Party Name: HUDSON CNTY TECH SCO  
Responsible Party Contact: RICH MYRLEK  
Responsible Party Title: CONTACT  
Responsible Party Telephone: 201-854-4441  
Responsible Party Street: 8511 TONELLE AVE  
Responsible Party Municipality: NORTH BERGEN  
Responsible Party State: NJ  
Responsible Party Zip: Not reported  
Responsible City,St,Zip: NORTH BERGEN, NJ  
Responsible Party County: HUDSON  
Local Municipality: No  
Local Municipality Name: Not reported  
Local Municipality Title: Not reported  
Local Municipality Phone: Not reported  
Local Municipality Date: Not reported  
Local Municipality Time: Not reported

Map ID  
 Direction  
 Distance  
 Elevation

MAP FINDINGS

Site

Database(s)

EDR ID Number  
 EPA ID Number

**JERSEY CITY SCHOOL OF TECH (Continued)**

**S103910714**

Incident Name: Not reported  
 Incident Referred To: Not reported  
 Incident Region: Not reported  
 Incident Phone: Not reported  
 Incident Date: Not reported  
 Comments: Not reported  
 Date A310 Letter Printed: Not reported  
 Date Local Authority Was Notified: Not reported  
 Date Update: Not reported  
 Date Report Faxed to Local Authority: Not reported  
 Local Authority Notification Date: Not reported  
 Reporter Name: Not reported  
 Reporter Type: Not reported  
 Rep Received Date: Not reported  
 Reporter Title: Not reported  
 Reporter Orgzn: Not reported  
 Reporter Address: Not reported  
 Reporter City,St,Zip: Not reported  
 Reporter County: Not reported  
 Incident Type: Not reported  
 Incident Status: Not reported  
 Incident Category: Not reported  
 Incident Source: Not reported  
 Incident Address: Not reported  
 Incident Address 2: Not reported  
 Incident City,St,Zip: Not reported  
 Incident County: Not reported  
 DEP Requested: Not reported  
 Confidential: Not reported

**LUST HIST:**

Case ID: 99-08-30-1713-55  
 Lead Program Assigned: Bureau of Field Operations - Initial Notice Section  
**Facility Status: Case Awaiting Assignment**  
 UST ID: 0331265  
 TMS Number: Not reported  
 Remedial Level: Not reported  
 Case Manager: Not reported  
 Facility Phone: Not reported  
 No Further Action: Not reported  
 RAW Approved: Not reported  
 CEA: Not reported  
 Date CEA Lifted: Not reported  
 Dead Notice: Not reported

**BH284 HUDSON CNTY VOTECH SCHOOL**  
**NNW 525 MONTGOMERY ST**  
**1/2-1 JERSEY CITY, NJ 07303**  
**0.573 mi.**  
**3026 ft. Site 3 of 3 in cluster BH**

**SHWS U003404846**  
**LUST N/A**  
**UST**

**Relative: Higher** SHWS:  
 Site ID: 7214  
 Status: ACTIVE  
**Actual: 18 ft.** Home Owner: No  
 PI Number: 33126  
 X Coord Site: 614403

Map ID  
Direction  
Distance  
Elevation

MAP FINDINGS

Site

Database(s)

EDR ID Number  
EPA ID Number

**HUDSON CNTY VOTECH SCHOOL (Continued)**

**U003404846**

X Coord Pl: 614403  
Y Coord Site: 688234  
Y Coord Pl: 688234

LUST:

Case ID: 33126  
Bureau: BUST

UST:

Facility ID: 033126  
Owner Name: RICH MYRLAK  
Organization: HUDSON COUNTY VO-TECH SCHOOL  
Contact Type(UST Reg): Facility Operator  
Contact Address (UST Reg): 8511 TONNELLE AVE  
Contact Address 2 (UST Reg): Not reported  
Contact City,St,Zip (UST Reg): North Bergen, NJ 07047  
Owner Name: RICHARD MYRLAK  
Organization: HUDSON COUNTY SCHOOLS OF TECHNOLOGY  
Contact Type(UST Reg): Tank Owner  
Contact Address (UST Reg): 8511 TONNELLE AVE  
Contact Address 2 (UST Reg): Not reported  
Contact City,St,Zip (UST Reg): North Bergen, NJ 07047

Tank Id: TANK-1  
Tank Number: T1  
Tank Contents: Heating Oil (No. 2)  
Tank Size: 15000  
Install Date: 1/1/1944  
Tank Compliance: No  
**Tank Status: Abandoned in Place**  
Overfill: No  
Tank Status Date: 6/12/2000  
Compliance Monitoring?: No  
Overfill Protection: No  
Spill Containment: No  
Tank Wellhead Protection: No

TANK MONITOR DATA:

Monitor Tank / Pipe: Tank  
Monitor Type: Manual Tank Gauging  
Monitor Tank / Pipe: Pipe  
Monitor Type: None

TANK DETAIL:

Tankpipe Tank / Pipe: Pipe  
Tankpipe Construction Type: Bare steel  
Tankpipe Tank / Pipe: Tank  
Tankpipe Construction Type: Bare steel

Tank Id: TANK-2  
Tank Number: T2  
Tank Contents: Unleaded Gasoline  
Tank Size: 4000  
Install Date: 1/1/1944  
Tank Compliance: Yes  
**Tank Status: In-use**  
Overfill: Yes



Map ID  
Direction  
Distance  
Elevation

MAP FINDINGS

Site

Database(s)

EDR ID Number  
EPA ID Number

HUDSON CNTY VOTECH SCHOOL (Continued)

U003404846

Tank Status Date: 1/1/1944  
Compliance Monitoring?: Yes  
Overfill Protection: Yes  
Spill Containment: Yes  
Tank Wellhead Protection: No

TANK MONITOR DATA:

Monitor Tank / Pipe: Tank  
Monitor Type: In-tank(automatic)monitoring  
Monitor Tank / Pipe: Tank  
Monitor Type: Tightness Test  
Monitor Tank / Pipe: Pipe  
Monitor Type: Tightness Test  
Monitor Tank / Pipe: Pipe  
Monitor Type: Interstitial

TANK DETAIL:

Tankpipe Tank / Pipe: Tank  
Tankpipe Construction Type: Fiberglass-reinforced plastic  
Tankpipe Tank / Pipe: Pipe  
Tankpipe Construction Type: Other: Enviroflex

Tank Id: TANK-3  
Tank Number: T3  
Tank Contents: Medium Diesel Fuel (No. 2-D)  
Tank Size: 550  
Install Date: 1/1/1944  
Tank Compliance: No  
**Tank Status: Removed**  
Overfill: No  
Tank Status Date: 8/30/1999  
Compliance Monitoring?: No  
Overfill Protection: No  
Spill Containment: No  
Tank Wellhead Protection: No

TANK MONITOR DATA:

Monitor Tank / Pipe: Pipe  
Monitor Type: None  
Monitor Tank / Pipe: Tank  
Monitor Type: Manual Tank Gauging

TANK DETAIL:

Tankpipe Tank / Pipe: Tank  
Tankpipe Construction Type: Bare steel  
Tankpipe Tank / Pipe: Pipe  
Tankpipe Construction Type: Bare steel

Tank Id: TANK-4  
Tank Number: T4  
Tank Contents: Waste Oil  
Tank Size: 500  
Install Date: 1/1/1944  
Tank Compliance: No  
**Tank Status: Removed**  
Overfill: No  
Tank Status Date: 9/21/1999  
Compliance Monitoring?: Yes  
Overfill Protection: No

Map ID  
Direction  
Distance  
Elevation

MAP FINDINGS

Site

Database(s)

EDR ID Number  
EPA ID Number

HUDSON CNTY VOTECH SCHOOL (Continued)

U003404846

Spill Containment: No  
Tank Wellhead Protection: No

TANK MONITOR DATA:  
Monitor Tank / Pipe: Pipe  
Monitor Type: None  
Monitor Tank / Pipe: Tank  
Monitor Type: Manual Tank Gauging

TANK DETAIL:  
Tankpipe Tank / Pipe: Pipe  
Tankpipe Construction Type: Bare steel  
Tankpipe Tank / Pipe: Tank  
Tankpipe Construction Type: Bare steel

Tank Id: TANK-5  
Tank Number: T5  
Tank Contents: Medium Diesel Fuel (No. 2-D)  
Tank Size: 6000  
Install Date: 1/1/1944  
Tank Compliance: Yes  
**Tank Status: In-use**  
Overfill: Yes  
Tank Status Date: 1/1/1944  
Compliance Monitoring?: Yes  
Overfill Protection: Yes  
Spill Containment: Yes  
Tank Wellhead Protection: No

TANK MONITOR DATA:  
Monitor Tank / Pipe: Tank  
Monitor Type: Tightness Test  
Monitor Tank / Pipe: Pipe  
Monitor Type: Tightness Test  
Monitor Tank / Pipe: Pipe  
Monitor Type: Interstitial  
Monitor Tank / Pipe: Tank  
Monitor Type: In-tank(automatic)monitoring

TANK DETAIL:  
Tankpipe Tank / Pipe: Tank  
Tankpipe Construction Type: Fiberglass-reinforced plastic  
Tankpipe Tank / Pipe: Pipe  
Tankpipe Construction Type: Other: Enviroflex

Tank Id: TANK-6  
Tank Number: T6  
Tank Contents: Medium Diesel Fuel (No. 2-D)  
Tank Size: 6000  
Install Date: 1/1/1944  
Tank Compliance: Yes  
**Tank Status: In-use**  
Overfill: Yes  
Tank Status Date: 1/1/1944  
Compliance Monitoring?: Yes  
Overfill Protection: Yes  
Spill Containment: Yes  
Tank Wellhead Protection: No

Map ID  
Direction  
Distance  
Elevation

MAP FINDINGS

Site

Database(s)

EDR ID Number  
EPA ID Number

HUDSON CNTY VOTECH SCHOOL (Continued)

U003404846

TANK MONITOR DATA:

Monitor Tank / Pipe: Pipe  
Monitor Type: Interstitial  
Monitor Tank / Pipe: Pipe  
Monitor Type: Tightness Test  
Monitor Tank / Pipe: Tank  
Monitor Type: In-tank(automatic)monitoring  
Monitor Tank / Pipe: Tank  
Monitor Type: Tightness Test

TANK DETAIL:

Tankpipe Tank / Pipe: Pipe  
Tankpipe Construction Type: Other: Enviroflex  
Tankpipe Tank / Pipe: Tank  
Tankpipe Construction Type: Fiberglass-reinforced plastic

**BI285** **MARINE PETROLEUM TRANSPORTATION CORP**  
**East** **100 LUIS MUNOZ MARIN BLVD**  
**1/2-1** **JERSEY CITY, NJ**  
**0.576 mi.**  
**3042 ft.** **Site 1 of 2 in cluster BI**

**SHWS** **S109305945**  
**N/A**

**Relative:** SHWS:  
**Lower** Site ID: 66015  
Status: PENDING  
**Actual:** Home Owner: No  
**1 ft.** PI Number: G000000344  
X Coord Site: 618827  
X Coord PI: 618827  
Y Coord Site: 685309  
Y Coord PI: 685309

**BI286** **MARINE PETROLEUM TRANSPORTATION CORP**  
**East** **100 LUIS MUNOZ MARIN BLVD**  
**1/2-1** **JERSEY CITY, NJ**  
**0.576 mi.**  
**3042 ft.** **Site 2 of 2 in cluster BI**

**HWS RE-EVAL** **S108028354**  
**N/A**

**Relative:** HWS RE-EVAL:  
**Lower** Facility Status: Assigned to RPIU. Under Investigation.  
**PI Number:** **G000000344**  
**Actual:** Category: Non-Homeowner  
**1 ft.**

**BF287** **WOODWARD METAL PROCESSING CORP**  
**West** **125 WOODWARD ST**  
**1/2-1** **JERSEY CITY, NJ**  
**0.581 mi.**  
**3068 ft.** **Site 3 of 5 in cluster BF**

**SHWS** **S109305390**  
**N/A**

**Relative:** SHWS:  
**Higher** Site ID: 63709  
Status: CLOSED  
**Actual:** Home Owner: No  
**19 ft.** PI Number: G000003012  
X Coord Site: Not reported

Map ID  
 Direction  
 Distance  
 Elevation

MAP FINDINGS

Site

Database(s)

EDR ID Number  
 EPA ID Number

**WOODWARD METAL PROCESSING CORP (Continued)**

**S109305390**

X Coord Pl: Not reported  
 Y Coord Site: Not reported  
 Y Coord Pl: Not reported

**BF288**  
**West**  
**1/2-1**  
**0.581 mi.**  
**3068 ft.**

**WOODWARD METAL PROCESSING CORP**  
**125 WOODWARD STREET**  
**JERSEY CITY, NJ 07306**  
**Site 4 of 5 in cluster BF**

**CERCLIS** 1000193192  
**FINDS** NJD052438355  
**RCRA-NonGen**  
**MANIFEST**

**Relative:**  
**Higher**

**CERCLIS:**  
 Site ID: 0203784  
 Federal Facility: Not a Federal Facility  
 NPL Status: Not on the NPL  
 Non NPL Status: Referred to Removal - NFRAP

**Actual:**  
**19 ft.**

Site Description: SITE IS CURRENTLY INACTIVE. PREVIOUSLY, CARS WERE CRUSHED ON SITE AND A LARGE QUANTITY OF THE ENGINE FLUIDS WERE ALLOWED TO CONTACT SOIL. ANALYSIS OF SOIL INDICATE HIGH LEVELS OF PHCS, PCBS, ANTIMONY, ARSENIC, CADMIUM LEAD AND ZINC.

**CERCLIS Assessment History:**

Action: DISCOVERY  
 Date Started: Not reported  
 Date Completed: 5/19/1993 0:00:00  
 Priority Level: Not reported

Action: PRELIMINARY ASSESSMENT  
 Date Started: 5/24/1993 0:00:00  
 Date Completed: 6/9/1994 0:00:00  
 Priority Level: Higher priority for further assessment

Action: REMOVAL ASSESSMENT  
 Date Started: 5/18/1994 0:00:00  
 Date Completed: 8/15/1994 0:00:00  
 Priority Level: Not reported

Action: ISSUE REQ LTTRS (104e)  
 Date Started: Not reported  
 Date Completed: 9/30/1994 0:00:00  
 Priority Level: Not reported

Action: NON-NPL PRP SEARCH  
 Date Started: 9/14/1994 0:00:00  
 Date Completed: 10/25/1994 0:00:00  
 Priority Level: Search Complete, No Viable PRPs

Action: Public Notice Published  
 Date Started: Not reported  
 Date Completed: 1/18/1995 0:00:00  
 Priority Level: Not reported

Action: ISSUE REQ LTTRS (104e)  
 Date Started: Not reported  
 Date Completed: 3/6/1995 0:00:00  
 Priority Level: Not reported

Action: ISSUE REQ LTTRS (104e)  
 Date Started: Not reported

Map ID  
Direction  
Distance  
Elevation

MAP FINDINGS

Site

Database(s)

EDR ID Number  
EPA ID Number

**WOODWARD METAL PROCESSING CORP (Continued)**

**1000193192**

Date Completed: 5/26/1995 0:00:00  
Priority Level: Not reported

Action: REMOVAL  
Date Started: 9/30/1994 0:00:00  
Date Completed: 6/14/1995 0:00:00  
Priority Level: Stabilized

Action: REMOVAL NEGOTIATIONS  
Date Started: 3/6/1995 0:00:00  
Date Completed: 8/21/1995 0:00:00  
Priority Level: Not reported

Action: SITE INSPECTION  
Date Started: Not reported  
Date Completed: 9/29/1995 0:00:00  
Priority Level: Higher priority for further assessment

Action: Notice Letters Issued  
Date Started: Not reported  
Date Completed: 1/3/1997 0:00:00  
Priority Level: Not reported

Action: NON-NPL PRP SEARCH  
Date Started: 3/6/1995 0:00:00  
Date Completed: 4/3/1997 0:00:00  
Priority Level: Viable PRPs - Cannot Do Work

Action: ADMIN ORDER ON CONSENT  
Date Started: Not reported  
Date Completed: 3/11/1998 0:00:00  
Priority Level: Not reported

Action: CONSENT AGREEMENT (ADMINISTRATIVE)  
Date Started: Not reported  
Date Completed: 6/5/1998 0:00:00  
Priority Level: Not reported

Action: ADMIN ORDER ON CONSENT  
Date Started: Not reported  
Date Completed: 4/6/1999 0:00:00  
Priority Level: Not reported

Action: Lodged By DOJ  
Date Started: Not reported  
Date Completed: 4/26/1999 0:00:00  
Priority Level: Not reported

Action: SECTION 104(E) REF LITIGATION  
Date Started: 9/25/1997 0:00:00  
Date Completed: 4/27/1999 0:00:00  
Priority Level: Not reported

Action: CONSENT DECREE  
Date Started: 4/20/1999 0:00:00  
Date Completed: 4/27/1999 0:00:00  
Priority Level: Not reported

Map ID  
Direction  
Distance  
Elevation

MAP FINDINGS

Site

Database(s)

EDR ID Number  
EPA ID Number

**WOODWARD METAL PROCESSING CORP (Continued)**

**1000193192**

Action:	CONSENT DECREE
Date Started:	Not reported
Date Completed:	2/21/2000 0:00:00
Priority Level:	Not reported
Action:	Lodged By DOJ
Date Started:	Not reported
Date Completed:	7/18/2000 0:00:00
Priority Level:	Not reported
Action:	Lodged By DOJ
Date Started:	Not reported
Date Completed:	12/29/2000 0:00:00
Priority Level:	Not reported
Action:	Lodged By DOJ
Date Started:	Not reported
Date Completed:	12/29/2000 0:00:00
Priority Level:	Not reported
Action:	Lodged By DOJ
Date Started:	Not reported
Date Completed:	12/29/2000 0:00:00
Priority Level:	Not reported
Action:	Lodged By DOJ
Date Started:	Not reported
Date Completed:	2/6/2001 0:00:00
Priority Level:	Not reported
Action:	Lodged By DOJ
Date Started:	Not reported
Date Completed:	3/23/2001 0:00:00
Priority Level:	Not reported
Action:	CONSENT DECREE
Date Started:	Not reported
Date Completed:	6/21/2001 0:00:00
Priority Level:	Not reported
Action:	CONSENT DECREE
Date Started:	Not reported
Date Completed:	7/5/2001 0:00:00
Priority Level:	Not reported
Action:	CLAIM IN BANKRUPTCY PROCEEDING
Date Started:	9/21/2000 0:00:00
Date Completed:	7/18/2001 0:00:00
Priority Level:	Not reported
Action:	CONSENT DECREE
Date Started:	Not reported
Date Completed:	7/18/2001 0:00:00
Priority Level:	Not reported
Action:	SITE REASSESSMENT
Date Started:	6/6/2001 0:00:00

Map ID  
Direction  
Distance  
Elevation

MAP FINDINGS

Site

Database(s)

EDR ID Number  
EPA ID Number

**WOODWARD METAL PROCESSING CORP (Continued)**

**1000193192**

Date Completed: 11/23/2001 0:00:00  
Priority Level: NFRAP: No further Remedial Action planned

Action: COST RECOVERY NEGOTIATIONS  
Date Started: 1/3/1997 0:00:00  
Date Completed: 3/14/2005 0:00:00  
Priority Level: Not reported

Action: SECTION 107 LITIGATION  
Date Started: 4/13/1998 0:00:00  
Date Completed: 3/14/2005 0:00:00  
Priority Level: Not reported

Action: ADMINISTRATIVE RECORDS  
Date Started: 1/13/1995 0:00:00  
Date Completed: 3/22/2005 0:00:00  
Priority Level: Admin Record Compiled for a Removal Event

**FINDS:**

Registry ID: 110001533449

**Environmental Interest/Information System**

AFS (Aerometric Information Retrieval System (AIRS) Facility Subsystem) replaces the former Compliance Data System (CDS), the National Emission Data System (NEDS), and the Storage and Retrieval of Aerometric Data (SAROAD). AIRS is the national repository for information concerning airborne pollution in the United States. AFS is used to track emissions and compliance data from industrial plants. AFS data are utilized by states to prepare State Implementation Plans to comply with regulatory programs and by EPA as an input for the estimation of total national emissions. AFS is undergoing a major redesign to support facility operating permits required under Title V of the Clean Air Act.

NJ-NJEMS (New Jersey - New Jersey Environmental Management System). The Department of Environmental Protection (NJDEP) manages large databases of environmental information in this integrated system.

RCRAInfo is a national information system that supports the Resource Conservation and Recovery Act (RCRA) program through the tracking of events and activities related to facilities that generate, transport, and treat, store, or dispose of hazardous waste. RCRAInfo allows RCRA program staff to track the notification, permit, compliance, and corrective action activities required under RCRA.

CERCLIS (Comprehensive Environmental Response, Compensation, and Liability Information System) is the Superfund database that is used to support management in all phases of the Superfund program. The system contains information on all aspects of hazardous waste sites, including an inventory of sites, planned and actual site activities, and financial information.

ICIS (Integrated Compliance Information System) is the Integrated Compliance Information System and provides a database that, when complete, will contain integrated Enforcement and Compliance

Map ID  
Direction  
Distance  
Elevation

MAP FINDINGS

Site

Database(s)

EDR ID Number  
EPA ID Number

**WOODWARD METAL PROCESSING CORP (Continued)**

**1000193192**

information across most of EPA's programs. The vision for ICIS is to replace EPA's independent databases that contain Enforcement data with a single repository for that information. Currently, ICIS contains all Federal Administrative and Judicial enforcement actions. This information is maintained in ICIS by EPA in the Regional offices and it Headquarters. A future release of ICIS will replace the Permit Compliance System (PCS) which supports the NPDES and will integrate that information with Federal actions already in the system. ICIS also has the capability to track other activities occurring in the Region that support Compliance and Enforcement programs. These include; Incident Tracking, Compliance Assistance, and Compliance Monitoring.

**RCRA-NonGen:**

Date form received by agency: 01/01/2007  
Facility name: WOODWARD METAL PROCESSING CORP  
Facility address: 125 WOODWARD ST  
JERSEY CITY, NJ 073043323  
EPA ID: NJD052438355  
Mailing address: WOODWARD ST  
JERSEY CITY, NJ 07304  
Contact: Not reported  
Contact address: WOODWARD ST  
JERSEY CITY, NJ 07304  
Contact country: US  
Contact telephone: Not reported  
Contact email: Not reported  
EPA Region: 02  
Land type: Facility is not located on Indian land. Additional information is not known.  
Classification: Non-Generator  
Description: Handler: Non-Generators do not presently generate hazardous waste

**Owner/Operator Summary:**

Owner/operator name: Not reported  
Owner/operator address: NOT REQUIRED  
NOT REQUIRED, WY 99999  
Owner/operator country: US  
Owner/operator telephone: (212) 555-1212  
Legal status: Private  
Owner/Operator Type: Operator  
Owner/Op start date: Not reported  
Owner/Op end date: Not reported  
  
Owner/operator name: Not reported  
Owner/operator address: NOT REQUIRED  
NOT REQUIRED, WY 99999  
Owner/operator country: US  
Owner/operator telephone: (212) 555-1212  
Legal status: Private  
Owner/Operator Type: Owner  
Owner/Op start date: Not reported  
Owner/Op end date: Not reported

**Handler Activities Summary:**

U.S. importer of hazardous waste: Unknown  
Mixed waste (haz. and radioactive): Unknown



Map ID  
Direction  
Distance  
Elevation

MAP FINDINGS

Site

Database(s)

EDR ID Number  
EPA ID Number

**WOODWARD METAL PROCESSING CORP (Continued)**

**1000193192**

Recycler of hazardous waste: No  
Transporter of hazardous waste: Unknown  
Treater, storer or disposer of HW: No  
Underground injection activity: No  
On-site burner exemption: Unknown  
Furnace exemption: Unknown  
Used oil fuel burner: No  
Used oil processor: No  
User oil refiner: No  
Used oil fuel marketer to burner: No  
Used oil Specification marketer: No  
Used oil transfer facility: No  
Used oil transporter: No  
Off-site waste receiver: Commercial status unknown

**Historical Generators:**

Date form received by agency: 01/01/2006  
Facility name: WOODWARD METAL PROCESSING CORP  
Classification: Not a generator, verified

Date form received by agency: 01/09/1984  
Facility name: WOODWARD METAL PROCESSING CORP  
Classification: Large Quantity Generator

Violation Status: No violations found

**Evaluation Action Summary:**

Evaluation date: 01/12/1987  
Evaluation: COMPLIANCE EVALUATION INSPECTION ON-SITE  
Area of violation: Not reported  
Date achieved compliance: Not reported  
Evaluation lead agency: State

**NY MANIFEST:**

EPA ID: NJD052438355  
Country: USA  
Mailing Name: WOODWARD METALS  
Mailing Contact: WOODWARD METALS  
Mailing Address: 125 WOODWARD STREET  
Mailing Address 2: Not reported  
Mailing City: JERSEY CITY  
Mailing State: NJ  
Mailing Zip: 07304  
Mailing Zip4: Not reported  
Mailing Country: USA  
Mailing Phone: 201-333-5744

Document ID: NYA1600812  
Manifest Status: Completed copy  
Trans1 State ID: JA-053  
Trans2 State ID: Not reported  
Generator Ship Date: 850321  
Trans1 Recv Date: 850321  
Trans2 Recv Date: Not reported  
TSD Site Recv Date: 850321  
Part A Recv Date: 850328

Map ID  
Direction  
Distance  
Elevation

MAP FINDINGS

Site

Database(s)

EDR ID Number  
EPA ID Number

**WOODWARD METAL PROCESSING CORP (Continued)**

**1000193192**

Part B Recv Date: 850328  
Generator EPA ID: NJD052438355  
Trans1 EPA ID: NJD085634335  
Trans2 EPA ID: Not reported  
TSD ID: NYD980647283  
Waste Code: N000 - WASTE OILS (NON-HAZARDOUS)  
Quantity: 01500  
Units: G - Gallons (liquids only)\* (8.3 pounds)  
Number of Containers: 001  
Container Type: TT - Cargo tank, tank trucks  
Handling Method: R Material recovery of more than 75 percent of the total material.  
Specific Gravity: 100  
Year: 85  
Manifest Tracking Num: Not reported  
Import Ind: Not reported  
Export Ind: Not reported  
Discr Quantity Ind: Not reported  
Discr Type Ind: Not reported  
Discr Residue Ind: Not reported  
Discr Partial Reject Ind: Not reported  
Discr Full Reject Ind: Not reported  
Manifest Ref Num: Not reported  
Alt Fac RCRA Id: Not reported  
Alt Fac Sign Date: Not reported  
Mgmt Method Type Code: Not reported

Document ID: NYA2467575  
Manifest Status: Completed copy  
Trans1 State ID: JA-053  
Trans2 State ID: Not reported  
Generator Ship Date: 860320  
Trans1 Recv Date: 860320  
Trans2 Recv Date: Not reported  
TSD Site Recv Date: 860320  
Part A Recv Date: 860325  
Part B Recv Date: 860327  
Generator EPA ID: NJD052438355  
Trans1 EPA ID: NJD085634335  
Trans2 EPA ID: Not reported  
TSD ID: NYD980647283  
Waste Code: X721 - WASTE OIL FROM GAS STATION (NJ ONLY)  
Quantity: 02600  
Units: G - Gallons (liquids only)\* (8.3 pounds)  
Number of Containers: 001  
Container Type: TT - Cargo tank, tank trucks  
Handling Method: R Material recovery of more than 75 percent of the total material.  
Specific Gravity: 100  
Year: 86  
Manifest Tracking Num: Not reported  
Import Ind: Not reported  
Export Ind: Not reported  
Discr Quantity Ind: Not reported  
Discr Type Ind: Not reported  
Discr Residue Ind: Not reported  
Discr Partial Reject Ind: Not reported  
Discr Full Reject Ind: Not reported

Map ID  
Direction  
Distance  
Elevation

MAP FINDINGS

Site

Database(s)

EDR ID Number  
EPA ID Number

**WOODWARD METAL PROCESSING CORP (Continued)**

**1000193192**

Manifest Ref Num: Not reported  
Alt Fac RCRA Id: Not reported  
Alt Fac Sign Date: Not reported  
Mgmt Method Type Code: Not reported

**BF289**  
West  
1/2-1  
0.581 mi.  
3068 ft.

**WOODWARD METAL PROCESSING CORPORATIO**  
**125 WOODWARD ST**  
**JERSEY CITY, NJ**

**VCP S108028920**  
**HWS RE-EVAL N/A**

**Site 5 of 5 in cluster BF**

**Relative:**  
**Higher**

VCP:

Incident Number: Not reported  
MOA Execution Date: 6/30/2008  
Type Of Vcp File: CURRENT  
Pi Number: G000003012  
Case Type(Case Type): MOA  
Case Contact: Department Not reported  
Case Contact Name: BENJAMIN DELISLE  
Case Contact: Organization JERSEY CITY REDEVELOPMENT AGENCY  
Case Contact: Address: Line1 30 MONTGOMERY ST  
Case Contact: Address: Line2 SUITE 900  
Case Contact: Address: Line3 Not reported  
Case Contact City,St,Zip: Jersey City, NJ 073023821

**Actual:**  
**19 ft.**

HWS RE-EVAL:

Facility Status: Assigned to RPIU. Under Investigation.  
**PI Number: G000003012**  
Category: Non-Homeowner

**BJ290**  
East  
1/2-1  
0.581 mi.  
3070 ft.

**RODERMOND INDUSTRIES INCORPORATED**  
**184 LUIS MUNOZ MARIN BLVD**  
**JERSEY CITY, NJ**

**SHWS S109305391**  
**N/A**

**Site 1 of 3 in cluster BJ**

**Relative:**  
**Lower**

SHWS:

Site ID: 63710  
Status: PENDING  
Home Owner: No  
PI Number: G000003022  
X Coord Site: 618828  
X Coord PI: 618828  
Y Coord Site: 685538  
Y Coord PI: 685538

**Actual:**  
**1 ft.**

MAP FINDINGS

Map ID  
 Direction  
 Distance  
 Elevation

Site

Database(s)

EDR ID Number  
 EPA ID Number

<b>BJ291</b>	<b>RODERMOND INDUSTRIES INCORPORATED</b>	<b>HWS RE-EVAL</b>	<b>S108028619</b>
<b>East</b>	<b>184 LUIS MUNOZ MARIN BLVD</b>		<b>N/A</b>
<b>1/2-1</b>	<b>JERSEY CITY, NJ</b>		
<b>0.581 mi.</b>			
<b>3070 ft.</b>	<b>Site 2 of 3 in cluster BJ</b>		
<b>Relative:</b>	HWS RE-EVAL:		
<b>Lower</b>	Facility Status:	Assigned to RPIU. Under Investigation.	
	<b>PI Number:</b>	<b>G000003022</b>	
<b>Actual:</b>	Category:	Non-Homeowner	
<b>1 ft.</b>			

<b>BK292</b>	<b>449 COMMUNIPAW AVENUE</b>	<b>HWS RE-EVAL</b>	<b>S108027653</b>
<b>West</b>	<b>449 COMMUNIPAW AVE</b>		<b>N/A</b>
<b>1/2-1</b>	<b>JERSEY CITY, NJ</b>		
<b>0.582 mi.</b>			
<b>3072 ft.</b>	<b>Site 1 of 5 in cluster BK</b>		
<b>Relative:</b>	HWS RE-EVAL:		
<b>Higher</b>	Facility Status:	Assigned to RPIU. Under Investigation.	
	<b>PI Number:</b>	<b>016923</b>	
<b>Actual:</b>	Category:	Non-Homeowner	
<b>15 ft.</b>			

<b>BK293</b>	<b>N SUMERGRADE &amp; SONS</b>	<b>SHWS</b>	<b>U000365412</b>
<b>West</b>	<b>449 COMMUNIPAW AVE</b>	<b>UST</b>	<b>N/A</b>
<b>1/2-1</b>	<b>JERSEY CITY, NJ 07304</b>	<b>VCP</b>	
<b>0.582 mi.</b>			
<b>3072 ft.</b>	<b>Site 2 of 5 in cluster BK</b>		
<b>Relative:</b>	SHWS:		
<b>Higher</b>	Site ID:	51409	
	Status:	ACTIVE	
<b>Actual:</b>	Home Owner:	No	
<b>15 ft.</b>	PI Number:	16923	
	X Coord Site:	612398	
	X Coord PI:	612398	
	Y Coord Site:	685339	
	Y Coord PI:	685339	
	UST:		
	Facility ID:	016923	
	Owner Name:	THEODORE REICH	
	Organization:	SUMERGRADE REALTY CO	
	Contact Type(UST Reg):	Tank Owner	
	Contact Address (UST Reg):	449 COMMUNIPAW AVE	
	Contact Address 2 (UST Reg):	Not reported	
	Contact City,St,Zip (UST Reg):	Jersey City, NJ 07304	
	Owner Name:	Not Identified Not Identified	
	Organization:	Not Identified	
	Contact Type(UST Reg):	Facility Operator	
	Contact Address (UST Reg):	Not reported	
	Contact Address 2 (UST Reg):	Not reported	
	Contact City,St,Zip (UST Reg):	Not reported	
	Tank Id:	TANK-1	
	Tank Number:	E001	
	Tank Contents:	Heating Oil (No. 4)	
	Tank Size:	12000	
	Install Date:	1/1/1969	

Map ID  
Direction  
Distance  
Elevation

MAP FINDINGS

Site

Database(s)

EDR ID Number  
EPA ID Number

**N SUMERGRADE & SONS (Continued)**

**U000365412**

Tank Compliance: No  
**Tank Status: Abandoned in Place**  
Overfill: No  
Tank Status Date: 1/1/1969  
Compliance Monitoring?: No  
Overfill Protection: No  
Spill Containment: No  
Tank Wellhead Protection: Not reported

TANK MONITOR DATA:  
Monitor Tank / Pipe: Tank  
Monitor Type: None  
Monitor Tank / Pipe: Pipe  
Monitor Type: None

TANK DETAIL:  
Tankpipe Tank / Pipe: Tank  
Tankpipe Construction Type: Bare steel  
Tankpipe Tank / Pipe: Pipe  
Tankpipe Construction Type: Bare steel

VCP:  
Incident Number: Not reported  
MOA Execution Date: 9/23/2008  
Type Of Vcp File: CURRENT  
Pi Number: 016923  
Case Type(Case Type): MOA  
Case Contact: Department Not reported  
Case Contact Name: DONALD STRITTMATTER  
Case Contact: Organization THE IDEAL SUPPLY CO  
Case Contact: Address: Line1 445 COMMUNIPAW AVE  
Case Contact: Address: Line2 Not reported  
Case Contact: Address: Line3 Not reported  
Case Contact City,St,Zip: Jersey City, NJ 07304

**BK294**  
**West**  
**1/2-1**  
**0.582 mi.**  
**3072 ft.**

**N SUMERGRADE & SONS CORP**  
**449 COMMUNIPAW AVE**  
**JERSEY CITY, NJ 07304**  
**Site 3 of 5 in cluster BK**

**FINDS 1000214878**  
**ENG CONTROLS NJD001222561**  
**RCRA-NonGen**

**Relative:**  
**Higher**

**FINDS:**

**Actual:**  
**15 ft.**

Registry ID: 110004133786

Environmental Interest/Information System

NJ-NJEMS (New Jersey - New Jersey Environmental Management System).  
The Department of Environmental Protection (NJDEP) manages large  
databases of environmental information in this integrated system.

RCRAInfo is a national information system that supports the Resource  
Conservation and Recovery Act (RCRA) program through the tracking of  
events and activities related to facilities that generate, transport,  
and treat, store, or dispose of hazardous waste. RCRAInfo allows RCRA  
program staff to track the notification, permit, compliance, and  
corrective action activities required under RCRA.

Map ID  
Direction  
Distance  
Elevation

MAP FINDINGS

Site

Database(s)

EDR ID Number  
EPA ID Number

**N SUMERGRADE & SONS CORP (Continued)**

**1000214878**

NJ ENGINEERING CONTROLS:

Site ID: 51409  
Pi Number: 016923  
Pi Name: N SUMERGRADE & SONS  
Owner Name: ,  
DER Filed Date: 8/30/1990  
DER Lifted Date: Not reported  
Der Deed Usage (si): Restricted  
Deed Specific Requirement: Not reported  
Deeds Parameter Desc: Base/neutrals and acids  
Deeds Depth: 999.00  
Comments: The cap consists of a loading dock and retaining wall

Site ID: 51409  
Pi Number: 016923  
Pi Name: N SUMERGRADE & SONS  
Owner Name: ,  
DER Filed Date: 8/30/1990  
DER Lifted Date: Not reported  
Der Deed Usage (si): Restricted  
Deed Specific Requirement: Not reported  
Deeds Parameter Desc: Metals  
Deeds Depth: 999.00  
Comments: The cap consists of a loading dock and retaining wall

Site ID: 51409  
Pi Number: 016923  
Pi Name: N SUMERGRADE & SONS  
Owner Name: ,  
DER Filed Date: 8/30/1990  
DER Lifted Date: Not reported  
Der Deed Usage (si): Restricted  
Deed Specific Requirement: Not reported  
Deeds Parameter Desc: Total Petroleum Hydrocarbons  
Deeds Depth: 999.00  
Comments: The cap consists of a loading dock and retaining wall

Site ID: 51409  
Pi Number: 016923  
Pi Name: N SUMERGRADE & SONS  
Owner Name: ,  
DER Filed Date: Not reported  
DER Lifted Date: Not reported  
Der Deed Usage (si): Not reported  
Deed Specific Requirement: Not reported  
Deeds Parameter Desc: Not reported  
Deeds Depth: Not reported  
Comments: Not reported

Site ID: 51409  
Pi Number: 016923  
Pi Name: N SUMERGRADE & SONS  
Owner Name: 1, 1  
DER Filed Date: 1/30/1991  
DER Lifted Date: Not reported  
Der Deed Usage (si): Limited Restricted  
Deed Specific Requirement: Not reported

Map ID  
Direction  
Distance  
Elevation

MAP FINDINGS

Site

Database(s)

EDR ID Number  
EPA ID Number

**N SUMERGRADE & SONS CORP (Continued)**

**1000214878**

Deeds Parameter Desc: Total Petroleum Hydrocarbons  
Deeds Depth: 999.00  
Comments: Not reported

RCRA-NonGen:

Date form received by agency: 01/01/2007  
Facility name: SUMERGRADE CORP  
Facility address: 449 COMMUNIPAW AVE  
JERSEY CITY, NJ 073043601  
EPA ID: NJD001222561  
Mailing address: COMMUNIPAW AVE  
JERSEY CITY, NJ 07304  
Contact: Not reported  
Contact address: COMMUNIPAW AVE  
JERSEY CITY, NJ 07304  
Contact country: US  
Contact telephone: Not reported  
Contact email: Not reported  
EPA Region: 02  
Classification: Non-Generator  
Description: Handler: Non-Generators do not presently generate hazardous waste

Owner/Operator Summary:

Owner/operator name: SUMERGRADE REALTY CO  
Owner/operator address: NOT REQUIRED  
NOT REQUIRED, WY 99999  
Owner/operator country: US  
Owner/operator telephone: (212) 555-1212  
Legal status: Private  
Owner/Operator Type: Operator  
Owner/Op start date: Not reported  
Owner/Op end date: Not reported

Owner/operator name: SUMERGRADE REALTY CO  
Owner/operator address: NOT REQUIRED  
NOT REQUIRED, WY 99999  
Owner/operator country: US  
Owner/operator telephone: (212) 555-1212  
Legal status: Private  
Owner/Operator Type: Owner  
Owner/Op start date: Not reported  
Owner/Op end date: Not reported

Handler Activities Summary:

U.S. importer of hazardous waste: Unknown  
Mixed waste (haz. and radioactive): Unknown  
Recycler of hazardous waste: No  
Transporter of hazardous waste: Unknown  
Treater, storer or disposer of HW: No  
Underground injection activity: No  
On-site burner exemption: Unknown  
Furnace exemption: Unknown  
Used oil fuel burner: No  
Used oil processor: No  
User oil refiner: No  
Used oil fuel marketer to burner: No

Map ID  
Direction  
Distance  
Elevation

MAP FINDINGS

Site

Database(s)

EDR ID Number  
EPA ID Number

**N SUMERGRADE & SONS CORP (Continued)**

**1000214878**

Used oil Specification marketer: No  
Used oil transfer facility: No  
Used oil transporter: No  
Off-site waste receiver: Commercial status unknown

Historical Generators:

Date form received by agency: 01/01/2006  
Facility name: SUMERGRADE CORP  
Classification: Not a generator, verified

Date form received by agency: 08/27/1987  
Facility name: SUMERGRADE CORP  
Classification: Small Quantity Generator

Violation Status: No violations found

**BK295**  
**West**  
**1/2-1**  
**0.582 mi.**  
**3072 ft.**

**SUMERGRADE EQUITIES**  
**449 COMMUNIPAW AVE**  
**JERSEY CITY, NJ 07302**

**NJ Release** **S105005659**  
**VCP** **N/A**

**Site 4 of 5 in cluster BK**

**Relative:**  
**Higher**

**Actual:**  
**15 ft.**

NJ Release:

Facility ID: 19699  
Date Received: 2/7/1998  
Operator: STIVES  
Incident Type: Not reported  
Location: Other  
Other Location: Not reported  
Contact Name: Not reported  
Caller Name: REDACTED  
Caller Title: BFO-CAS  
Caller Address: Not reported  
Caller City,St,Zip: Not reported  
Caller Telephone: Not reported  
Facility Phone: Not reported  
Incident Date: 2/7/1998  
Substance(s): Not reported  
Substance Type: Not reported  
CAS Number: Not reported  
TCPA Chemical: Not reported  
COMU: 0906  
Amnt Released: Not reported  
Release Type: Not reported  
Injuries: Not reported  
Public Exposure: Not reported  
Police at Scene: Not reported  
Contamination of: Not reported  
Status at Spill: MOA APPLICATION  
NJ Spill Date: Not reported  
NJ Spill Name: Not reported  
NJ Spill Phone: Not reported  
Other Date: Not reported  
Other Name: Not reported  
Other Telephone: Not reported  
Public Evacuation: Not reported  
Assistance Requested: Not reported  
Wind Direction/Speed: 0

Case Number: 98-02-07-0059-46

Nature of Incident: Not reported

Incident Location: Not reported

Incident Time: Not reported

Substance Identity: Not reported

A310 Letter: False

Hazrds Material: Not reported

Ref. Code: 101

Contained: Not reported

Release VE: Not reported

Facility Evacuation: Not reported

Firemen at Scene: Not reported

Receiving Water: Not reported

NJ Spill Time: Not reported

NJ Spill Title: Not reported

Other Time: Not reported

Other Title: Not reported



Map ID  
Direction  
Distance  
Elevation

MAP FINDINGS

Site

Database(s)

EDR ID Number  
EPA ID Number

**SUMERGRADE EQUITIES (Continued)**

**S105005659**

Local Municipality Notified: No  
Local Municipality Name: Not reported  
Local Municipality Title: Not reported  
Local Municipality Telephone: Not reported  
Local Municipality Date: Not reported  
Local Municipality Time: Not reported  
Incident Description: Not reported  
Incident Name: Not reported  
Incident Referred To: Not reported  
Incident Region: Not reported  
Incident Telephone: Not reported  
Incident Date: Not reported  
Incident time: Not reported  
Incident ITM: Not reported  
Comments: Not reported  
Date A310 Letter Printed: Not reported  
Date Local Authority Was Notified: Not reported  
Date Updated: Not reported  
Date Report Faxed to Local Authority: Not reported  
Local Authority Notification Date: Not reported  
Rep Receive Date: Not reported  
Reporter Type: Not reported  
Reporter Name: Not reported  
Reporter Title: Not reported  
Reporter Org: Not reported  
Reporter Address: Not reported  
Reporter City,St,Zip: Not reported  
Reporter County: Not reported  
Incident Status: Not reported  
Incident Category: Not reported  
Incident Source: Not reported  
Incident Address: Not reported  
Incident Address 2: Not reported  
Incident City,St,Zip: Not reported  
Incident County: Not reported  
DEP Requested: Not reported  
Confidential: Not reported  
Notify Type: Other  
Road Closed: Not reported  
Direction: Not reported  
Responsible Party: Not reported  
Responsible Party Name: Not reported  
Responsible Party Contact: Not reported  
Responsible Party Title: Not reported  
Responsible Party Phone: Not reported  
Responsible Party Street: Not reported  
Responsible Party County: Not reported  
Responsible Party City,St,Zip: Not reported  
Memo. Of Understanding: -  
Drill/trng Exercise: No  
Hazardous: Not reported

VCP:

Incident Number: 98-02-07-0059-46  
MOA Execution Date: 4/29/1998  
Type Of Vcp File: HISTORICAL  
Pi Number: Not reported

Map ID  
Direction  
Distance  
Elevation

MAP FINDINGS

Site

Database(s)

EDR ID Number  
EPA ID Number

**SUMERGRADE EQUITIES (Continued)**

**S105005659**

Case Type(Case Type): Not reported  
Case Contact: Department Not reported  
Case Contact Name: Not reported  
Case Contact: Organization Newport Import Inc  
Case Contact: Address: Line1 Not reported  
Case Contact: Address: Line2 Not reported  
Case Contact: Address: Line3 Not reported  
Case Contact City,St,Zip: Not reported

**BL296 44 MERCER ST**  
**ENE 44 MERCER ST**  
**1/2-1 JERSEY CITY, NJ 07300**  
**0.582 mi.**  
**3073 ft.**  
**Site 1 of 2 in cluster BL**

**SHWS 1007004056**  
**BROWNFIELDS N/A**  
**VCP**  
**HIST HWS**

**Relative:**  
**Higher**

**SHWS:**  
Site ID: 87600  
Status: ACTIVE  
Home Owner: No  
PI Number: Not reported  
X Coord Site: 618399  
X Coord PI: 618399  
Y Coord Site: 686953  
Y Coord PI: 686953

**Actual:**  
**9 ft.**

**NJ BROWNFIELD:**  
Price: Negotiable  
Assessed Value: Not reported  
Owner Name: DEP Case  
Value: Not reported  
Planning Area: Planning Area 1  
Property Size: Not reported  
General Comments:Not reported

**VCP:**  
Incident Number: 01-01-18-1132-43  
MOA Execution Date: 2/15/2001  
Type Of Vcp File: HISTORICAL  
Pi Number: Not reported  
Case Type(Case Type): Not reported  
Case Contact: Department Not reported  
Case Contact Name: Not reported  
Case Contact: Organization Not reported  
Case Contact: Address: Line1 Not reported  
Case Contact: Address: Line2 Not reported  
Case Contact: Address: Line3 Not reported  
Case Contact City,St,Zip: Not reported

**HIST SHWS:**  
**Case Status: Active**  
Status Date: 2/15/2001  
Case ID: G000061269  
Contact: Bureau of Field Operations - Northern  
Sub Section Label: A: Sites with On-Site Sources of Contamination  
Site Municipality: 0906  
Remedial Level Code: C1

Map ID  
Direction  
Distance  
Elevation

MAP FINDINGS

Site

Database(s)

EDR ID Number  
EPA ID Number

**44 MERCER ST (Continued)**

**1007004056**

Classification exception area dt: None  
Classification exception area dt: Not reported  
Deed Notice Status: None  
Deed Notice Date: Not reported  
Engineering Control Status: None  
Engineering Control Date: Not reported  
National Priorities List Status: Not reported  
National Priorities List Date: Not reported  
X Coordinate: 618399  
Y Coordinate: 686953  
Coordinate System: NJ State Plane (NAD83) - USFEET

**BJ297**  
**East**  
**1/2-1**  
**0.584 mi.**  
**3082 ft.**

**MARITIME POWER CORP INC**  
**200 LUIS MUNOZ MARIN BLVD**  
**JERSEY CITY, NJ 07306**

**SHWS** **S108775538**  
**NJ Release** **N/A**  
**BROWNFIELDS**

**Site 3 of 3 in cluster BJ**

**Relative:**  
**Lower**

**SHWS:**  
Site ID: 79662  
Status: ACTIVE  
Home Owner: No  
PI Number: Not reported  
X Coord Site: 618917  
X Coord PI: 618917  
Y Coord Site: 686152  
Y Coord PI: 686152

**Actual:**  
**1 ft.**

**NJ Release:**

Facility ID: 243003  
Date Received: 8/2/2007  
Operator: Not reported  
Incident Type: Air Release  
Location: Not reported  
Other Location: Not reported  
Contact Name: DAN AMICO  
Caller Name: Not reported  
Caller Title: Not reported  
Caller Address: Not reported  
Caller City,St,Zip: Not reported  
Caller Telephone: Not reported  
Facility Phone: Not reported  
Incident Date: 8/2/2007  
Substance(s): Not reported  
Substance Type: Not reported  
CAS Number: Not reported  
TCPA Chemical: Not reported  
COMU: Not reported  
Amnt Released: Not reported  
Release Type: Not reported  
Injuries: No  
Public Exposure: No  
Police at Scene: No  
Contamination of: Not reported  
Status at Spill: Not reported  
NJ Spill Date: Not reported  
NJ Spill Name: Not reported

Case Number: 07-08-02-1013-52  
Nature of Incident: Not reported  
Incident Location: FRONT OF  
Incident Time: Not reported  
Substance Identity: Not reported  
A310 Letter: Not reported  
Hazrds Material: Not reported  
Ref. Code: Not reported  
Contained: Not reported  
Release VE: Not reported  
Facility Evacuation: No  
Firemen at Scene: No  
Receiving Water: Not reported  
NJ Spill Time: Not reported  
NJ Spill Title: Not reported

Map ID  
Direction  
Distance  
Elevation

MAP FINDINGS

Site

Database(s)

EDR ID Number  
EPA ID Number

**MARITIME POWER CORP INC (Continued)**

**S108775538**

NJ Spill Phone:	Not reported	Other Time:	Not reported
Other Date:	Not reported	Other Title:	Not reported
Other Name:	Not reported		
Other Telephone:	Not reported		
Public Evacuation:	No		
Assistance Requested:	Not reported		
Wind Direction/Speed:	Not reported		
Local Municipality Notified:	Not reported		
Local Municipality Name:	Not reported		
Local Municipality Title:	Not reported		
Local Municipality Telephone:	Not reported		
Local Municipality Date:	Not reported		
Local Municipality Time:	Not reported		
Incident Description:	Not reported		
Incident Name:	Not reported		
Incident Referred To:	Not reported		
Incident Region:	Not reported		
Incident Telephone:	Not reported		
Incident Date:	Not reported		
Incident time:	Not reported		
Incident ITM:	Not reported		
Comments:	Not reported		
Date A310 Letter Printed:	Not reported		
Date Local Authority Was Notified:	Not reported		
Date Updated:	Not reported		
Date Report Faxed to Local Authority:	Not reported		
Local Authority Notification Date:	Not reported		
Rep Receive Date:	8/2/2007		
Reporter Type:	Facility Rep.		
Reporter Name:	REDACTED		
Reporter Title:	CLERK SPECIALIST		
Reporter Org:	PSEG		
Reporter Address:	Not reported		
Reporter City,St,Zip:	Not reported		
Reporter County:	Not reported		
Incident Status:	Terminated		
Incident Category:	Other		
Incident Source:	PSEG		
Incident Address:	444 SAINT PAULS AVENUE		
Incident Address 2:	Not reported		
Incident City,St,Zip:	Jersey City, NJ 7306		
Incident County:	Hudson		
DEP Requested:	No		
Confidential:	Not reported		
Notify Type:	Not reported		
Road Closed:	No		
Direction:	Not reported		
Responsible Party:	Not reported		
Responsible Party Name:	Not reported		
Responsible Party Contact:	Not reported		
Responsible Party Title:	Not reported		
Responsible Party Phone:	Not reported		
Responsible Party Street:	Not reported		
Responsible Party County:	Not reported		
Responsible Party City,St,Zip:	Not reported		
Memo. Of Understanding:	Not reported		
Drill/trng Exercise:	Not reported		

Map ID  
Direction  
Distance  
Elevation

MAP FINDINGS

Site

Database(s)

EDR ID Number  
EPA ID Number

**MARITIME POWER CORP INC (Continued)**

**S108775538**

Hazardous: Not reported

NJ BROWNFIELD:

Price: Negotiable  
Assessed Value: Not reported  
Owner Name: DEP Case  
Value: Not reported  
Planning Area: Planning Area 1  
Property Size: Not reported  
General Comments: Not reported

**BK298**  
**West**  
**1/2-1**  
**0.588 mi.**  
**3104 ft.**

**COLUMBIA PAINTED LAB INC**  
**452 COMMUNIPAW AVE**  
**JERSEY CITY, NJ 07304**  
**Site 5 of 5 in cluster BK**

**SHWS** **U000369192**  
**SPILLS** **N/A**  
**UST**

**Relative:**  
**Higher**

**SHWS:**  
Site ID: 7481  
Status: CLOSED  
Home Owner: No  
PI Number: Not reported  
X Coord Site: Not reported  
X Coord PI: Not reported  
Y Coord Site: Not reported  
Y Coord PI: Not reported

**Actual:**  
**16 ft.**

NJ SPILL:

Facility ID: 506  
Case Number: 92-1-9-2045-46  
Notify Type: Not reported  
Date Received: 1/9/1992  
Location: Facility  
Other Location: Not reported  
Incident Date: 1/9/1992  
Incident Time: 1600  
A310 Letter: No  
Ref. Code: 001  
COMU: 0906  
CAS Number: 1330207  
Hazardous: Not reported  
Incident Location: Not reported  
Facility Phone: 201-435-4884  
Substance(s): XYLENE  
Substance Type: Liquid  
Substance Identity: Known  
TCPA Chemical: No  
Hazrds Material: Yes  
Amnt Released: 60 GALS  
Release VE: Estimate  
Contained: Yes  
Release Type: Terminated  
Incident Desc: Spill  
Status at Spill: HOSE BURST DURING DELIVERY, S&D ENVIRONMENTAL SERV. (CONTRACTOR) WILL BE NOTIFIED FOR CLEANUP..  
NJ Spill Date: 1/9/1992  
NJ Spill Time: Not reported

Map ID  
Direction  
Distance  
Elevation

MAP FINDINGS

Site

Database(s)

EDR ID Number  
EPA ID Number

**COLUMBIA PAINTED LAB INC (Continued)**

**U000369192**

NJ Spill Name: OEM  
NJ Spill Title: Not reported  
NJ Spill Phone: 609-882-2000  
Other Date: Not reported  
Other Time: Not reported  
Other Name: Not reported  
Other Title: Not reported  
Other Phone: Not reported  
Injuries: No  
Public Exposure: No  
Road Closed: Not reported  
Facility Evacuation: No  
Receiving Water: Not reported  
Public Evacuation: No  
Police at Scene: Yes  
Firemen at Scene: Yes  
Contamination of: Land  
Nature of Incident: Facility  
Wind Direction/Speed: Not reported  
Assistance Requested: No  
Memo. Of Understanding: Not reported  
Drill/trng Exercise: Not reported  
Operator: ANTHONY  
Contact Name: Not reported  
Caller Name: REDACTED  
Caller Title: BONCOSKY TRANS COR  
Caller Address: Not reported  
Caller City,St,Zip: Not reported  
Caller Phone: Not reported  
Responsible Party: Known  
Responsible Party Name: COLUMBIA PAINT CO  
Responsible Party Contact: WILLE  
Responsible Party Title: N/A  
Responsible Party Telephone: 201-435-4884  
Responsible Party Street: 452-COMMUNPAW AVE  
Responsible Party Municipality: JERSEY CITY  
Responsible Party State: NJ  
Responsible Party Zip: Not reported  
Responsible City,St,Zip: JERSEY CITY, NJ  
Responsible Party County: HUDSON  
Local Municipality: Not reported  
Local Municipality Name: JERSEY CITY  
Local Municipality Title: N/A  
Local Municipality Phone: 201-547-5477  
Local Municipality Date: 1/9/1992  
Local Municipality Time: N/A  
Incident Name: MATT GARAMONE  
Incident Referred To: DRPSR  
Incident Region: ER1  
Incident Phone: Paged  
Incident Date: 1/9/1992  
Comments: Not reported  
Date A310 Letter Printed: Not reported  
Date Local Authority Was Notified: Not reported  
Date Update: Not reported  
Date Report Faxed to Local Authority: Not reported  
Local Authority Notification Date: Not reported

Map ID  
Direction  
Distance  
Elevation

MAP FINDINGS

Site

Database(s)

EDR ID Number  
EPA ID Number

**COLUMBIA PAINTED LAB INC (Continued)**

**U000369192**

Reporter Name: Not reported  
Reporter Type: Not reported  
Rep Received Date: Not reported  
Reporter Title: Not reported  
Reporter Orgzn: Not reported  
Reporter Address: Not reported  
Reporter City,St,Zip: Not reported  
Reporter County: Not reported  
Incident Type: Not reported  
Incident Status: Not reported  
Incident Category: Not reported  
Incident Source: Not reported  
Incident Address: Not reported  
Incident Address 2: Not reported  
Incident City,St,Zip: Not reported  
Incident County: Not reported  
DEP Requested: Not reported  
Confidential: Not reported

UST:

Facility ID: 017988  
Owner Name: GEORGE PAHIAKOS  
Organization: COLUMBIA PAINT LAB INC  
Contact Type(UST Reg): Tank Owner  
Contact Address (UST Reg): 452 COMMUNIPAW AVE  
Contact Address 2 (UST Reg): Not reported  
Contact City,St,Zip (UST Reg): Jersey City, NJ 07304  
Owner Name: Not Identified Not Identified  
Organization: Not Identified  
Contact Type(UST Reg): Facility Operator  
Contact Address (UST Reg): Not reported  
Contact Address 2 (UST Reg): Not reported  
Contact City,St,Zip (UST Reg): Not reported

Tank Id: TANK-1  
Tank Number: 00T3  
Tank Contents: Other  
Tank Size: 4000  
Install Date: 1/1/1975  
Tank Compliance: No  
**Tank Status: Removed**  
Overfill: No  
Tank Status Date: 1/1/1986  
Compliance Monitoring?: No  
Overfill Protection: No  
Spill Containment: Yes  
Tank Wellhead Protection: Not reported

TANK MONITOR DATA:

Monitor Tank / Pipe: Pipe  
Monitor Type: None  
Monitor Tank / Pipe: Tank  
Monitor Type: None

TANK DETAIL:

Tankpipe Tank / Pipe: Pipe  
Tankpipe Construction Type: Bare steel  
Tankpipe Tank / Pipe: Tank

Map ID  
Direction  
Distance  
Elevation

MAP FINDINGS

Site

Database(s)

EDR ID Number  
EPA ID Number

**COLUMBIA PAINTED LAB INC (Continued)**

**U000369192**

Tankpipe Construction Type: Bare steel  
  
Tank Id: TANK-2  
Tank Number: 00T4  
Tank Contents: Other  
Tank Size: 4000  
Install Date: 1/1/1975  
Tank Compliance: No  
**Tank Status: Removed**  
Overfill: No  
Tank Status Date: 1/1/1986  
Compliance Monitoring?: No  
Overfill Protection: No  
Spill Containment: Yes  
Tank Wellhead Protection: Not reported

**TANK MONITOR DATA:**

Monitor Tank / Pipe: Tank  
Monitor Type: None  
Monitor Tank / Pipe: Pipe  
Monitor Type: None

**TANK DETAIL:**

Tankpipe Tank / Pipe: Pipe  
Tankpipe Construction Type: Bare steel  
Tankpipe Tank / Pipe: Tank  
Tankpipe Construction Type: Bare steel

**BL299**  
**ENE**  
**1/2-1**  
**0.590 mi.**  
**3113 ft.**

**CITY HALL OF JERSEY CITY**  
**280 GROVE ST**  
**JERSEY CITY, NJ 07302**

**UST** **U000371311**  
**BROWNFIELDS** **N/A**

**Site 2 of 2 in cluster BL**

**Relative:**  
**Higher**

**UST:**

Facility ID: 019987  
Owner Name: WILLIAM GOBLE  
Organization: CITY OF JERSEY CITY  
Contact Type(UST Reg): Tank Owner  
Contact Address (UST Reg): 575 RT 440  
Contact Address 2 (UST Reg): Not reported  
Contact City,St,Zip (UST Reg): Jersey City, NJ 07302  
Owner Name: DANIEL GORDON  
Organization: CITY OF JERSEY CITY  
Contact Type(UST Reg): Facility Operator  
Contact Address (UST Reg): 575 RT 440  
Contact Address 2 (UST Reg): Not reported  
Contact City,St,Zip (UST Reg): Jersey City, NJ 07305

**Actual:**  
**8 ft.**

Tank Id: TANK-1  
Tank Number: E19  
Tank Contents: Heating Oil (No. 2)  
Tank Size: 10000  
Install Date: 1/1/1969  
Tank Compliance: No  
**Tank Status: Removed**  
Overfill: No  
Tank Status Date: 8/10/2006  
Compliance Monitoring?: No



Map ID  
 Direction  
 Distance  
 Elevation

MAP FINDINGS

Site

Database(s)

EDR ID Number  
 EPA ID Number

**CITY HALL OF JERSEY CITY (Continued)**

**U000371311**

Overfill Protection: No  
 Spill Containment: No  
 Tank Wellhead Protection: Not reported

**TANK MONITOR DATA:**

Monitor Tank / Pipe: Tank  
 Monitor Type: None  
 Monitor Tank / Pipe: Pipe  
 Monitor Type: None

**TANK DETAIL:**

Tankpipe Tank / Pipe: Tank  
 Tankpipe Construction Type: Fiberglass-reinforced plastic  
 Tankpipe Tank / Pipe: Pipe  
 Tankpipe Construction Type: Bare steel

**NJ BROWNFIELD:**

Price: Negotiable  
 Assessed Value: Not reported  
 Owner Name: DEP Case  
 Value: Not reported  
 Planning Area: Planning Area 1  
 Property Size: Not reported  
 General Comments: Not reported

**300  
 WNW  
 1/2-1  
 0.593 mi.  
 3132 ft.**

**FIRESTONE SALES & SERVICE CENTER STORE #14C1  
 70-76 STATE HIGHWAY  
 JERSEY CITY, NJ**

**HIST LUST S104386116  
 N/A**

**Relative:  
 Higher**

**LUST HIST:**

Case ID: Not reported  
 Lead Program Assigned: Bureau of Field Operations - Initial Notice Section  
**Facility Status: Site Issued Letter of No Further Action for Area(s) Of Concern**  
 UST ID: 0024419  
 TMS Number: C97-0179  
 Remedial Level: Site has 1 area of concern with 1 media of concern.  
 Case Manager: Has Mukh Patel  
 Facility Phone: (609) 633-0735  
 No Further Action: 4/29/1999 0:00:00  
 RAW Approved: Not reported  
 CEA: Not reported  
 Date CEA Lifted: Not reported  
 Dead Notice: Not reported

**Actual:  
 17 ft.**

**301  
 NNE  
 1/2-1  
 0.596 mi.  
 3148 ft.**

**KNP REALTY CORP  
 12 COLES ST  
 JERSEY CITY, NJ 07302**

**SHWS 1008966532  
 FINDS N/A  
 LUST  
 BROWNFIELDS**

**Relative:  
 Higher**

**SHWS:**

Site ID: 200033  
 Status: ACTIVE  
 Home Owner: No  
 PI Number: 263183

**Actual:  
 11 ft.**

Map ID  
 Direction  
 Distance  
 Elevation

MAP FINDINGS

Site

Database(s)

EDR ID Number  
 EPA ID Number

**KNP REALTY CORP (Continued)**

**1008966532**

X Coord Site: 617417  
 X Coord PI: 617417  
 Y Coord Site: 688090  
 Y Coord PI: 688090

**FINDS:**

Registry ID: 110029611659

**Environmental Interest/Information System**

NJ-NJEMS (New Jersey - New Jersey Environmental Management System).  
 The Department of Environmental Protection (NJDEP) manages large  
 databases of environmental information in this integrated system.

**LUST:**

Case ID: 263183  
 Bureau: BUST

**NJ BROWNFIELD:**

Price: Negotiable  
 Assessed Value: Not reported  
 Owner Name: DEP Case  
 Value: Not reported  
 Planning Area: Planning Area 1  
 Property Size: Not reported  
 General Comments: Not reported

**BM302**  
**WSW**  
**1/2-1**  
**0.598 mi.**  
**3155 ft.**

**GORDEN SERVICES INCORPORATED**  
**181 PACIFIC AVE**  
**JERSEY CITY, NJ**  
**Site 1 of 3 in cluster BM**

**HWS RE-EVAL S108028159**  
**N/A**

**Relative:**  
**Higher**  
**Actual:**  
**22 ft.**

HWS RE-EVAL:  
 Facility Status: Assigned to RPIU. Under Investigation.  
**PI Number: G000004458**  
 Category: Non-Homeowner

**BM303**  
**WSW**  
**1/2-1**  
**0.598 mi.**  
**3155 ft.**

**GORDEN SERVICES INC**  
**181 PACIFIC AVE**  
**JERSEY CITY, NJ 07304**  
**Site 2 of 3 in cluster BM**

**CERC-NFRAP 1003863149**  
**NJD980527949**

**Relative:**  
**Higher**  
**Actual:**  
**22 ft.**

CERC-NFRAP:  
 Site ID: 0200583  
 Federal Facility: Not a Federal Facility  
 NPL Status: Not on the NPL  
 Non NPL Status: NFRAP

**CERCLIS-NFRAP Site Alias Name(s):**

Alias Name: SAMPSON TANK CLEANING(NJD980529770)  
 Alias Address: Not reported

Map ID  
Direction  
Distance  
Elevation

MAP FINDINGS

Site

Database(s)

EDR ID Number  
EPA ID Number

**GORDEN SERVICES INC (Continued)**

**1003863149**

HUDSON, NJ

Alias Name: GORDEN SERVICES INC  
Alias Address: Not reported  
HUDSON, NJ

CERCLIS-NFRAP Assessment History:

Action: DISCOVERY  
Date Started: Not reported  
Date Completed: 03/01/1985  
Priority Level: Not reported

Action: PRELIMINARY ASSESSMENT  
Date Started: 05/01/1985  
Date Completed: 05/31/1985  
Priority Level: Low priority for further assessment

Action: SITE INSPECTION  
Date Started: 09/29/1987  
Date Completed: 09/30/1987  
Priority Level: NFRAP: No further Remedial Action planned

Action: ARCHIVE SITE  
Date Started: Not reported  
Date Completed: 09/20/1994  
Priority Level: Not reported

Action: SH  
Date Started: 12/01/1992  
Date Completed: 09/20/1994  
Priority Level: NFRAP: No further Remedial Action planned

**BN304  
NW  
1/2-1  
0.600 mi.  
3167 ft.**

**DEMILLE CHEMICAL CORPORATION  
103-111 FAIRMOUNT AVENUE  
JERSEY CITY, NJ**

**CHROME S105767373  
N/A**

**Site 1 of 2 in cluster BN**

**Relative:  
Higher**

NJ CHROME:  
Facility Id: 194  
Resp Party: Not a Site  
Status: Closed

**Actual:  
15 ft.**

**BN305  
NW  
1/2-1  
0.600 mi.  
3167 ft.**

**DEMILLE CHEMICAL CORP (FORMER)  
103 FAIRMOUNT AVE  
JERSEY CITY, NJ 07304**

**UST 1007165472  
ISRA N/A  
HWS RE-EVAL  
HIST HWS**

**Site 2 of 2 in cluster BN**

**Relative:  
Higher**

UST:  
Facility ID: 033778  
Owner Name: HERBERT BLANK  
Organization: 103-111 FAIRMOUNT AVE INC  
Contact Type(UST Reg): Tank Owner  
Contact Address (UST Reg): 5 BROMLEY DR  
Contact Address 2 (UST Reg): Not reported

**Actual:  
15 ft.**

Map ID  
Direction  
Distance  
Elevation

MAP FINDINGS

Site

Database(s)

EDR ID Number  
EPA ID Number

**DEMILLE CHEMICAL CORP (FORMER) (Continued)**

1007165472

Contact City,St,Zip (UST Reg): West Orange, NJ 07052  
Owner Name: Not Identified Not Identified  
Organization: VACANT  
Contact Type(UST Reg): Facility Operator  
Contact Address (UST Reg): Not reported  
Contact Address 2 (UST Reg): Not reported  
Contact City,St,Zip (UST Reg): Not reported

Tank Id: TANK-1  
Tank Number: 0001  
Tank Contents: Heating Oil (No. 6)  
Tank Size: 3000  
Install Date: 1/1/1944  
Tank Compliance: No  
**Tank Status: Removed**  
Overfill: No  
Tank Status Date: 8/31/1999  
Compliance Monitoring?: No  
Overfill Protection: No  
Spill Containment: No  
Tank Wellhead Protection: No

**TANK MONITOR DATA:**

Monitor Tank / Pipe: Not reported  
Monitor Type: Not reported

**TANK DETAIL:**

Tankpipe Tank / Pipe: Tank  
Tankpipe Construction Type: Bare steel  
Tankpipe Tank / Pipe: Pipe  
Tankpipe Construction Type: Bare steel

**NJ ISRA:**

Pi Number: 033778  
Action Number: ISR940002  
Title: E94603 DE MILLE CHEMICAL CORPO  
Isra Trg: Finalized Date: Not reported  
Start Date: 2/5/1998  
Facility Status: ASSIGNED TO PROGRAM  
Case No: E94603  
Case Name: DE MILLE CHEMICAL CORPORATION  
Case Type: RA  
Trigger Type: CESSATION  
Trigger Date: 2/5/1998

Pi Number: 033778  
Action Number: ISR940001  
Title: E93186 DE MILLE CHEMICAL CORPO  
Isra Trg: Finalized Date: Not reported  
Start Date: 11/23/1993  
Facility Status: ASSIGNED TO PROGRAM  
Case No: E93186  
Case Name: DE MILLE CHEMICAL CORPORATION  
Case Type: ISRA  
Trigger Type: BUSINESS SALE  
Trigger Date: 8/23/1993

Pi Number: 033778

Map ID  
Direction  
Distance  
Elevation

MAP FINDINGS

Site

Database(s)

EDR ID Number  
EPA ID Number

**DEMILLE CHEMICAL CORP (FORMER) (Continued)**

1007165472

Action Number: ISR940002  
Title: E94603 DE MILLE CHEMICAL CORPO  
Isra Trg: Finalized Date: Not reported  
Start Date: 2/5/1998  
Facility Status: ASSIGNED TO PROGRAM  
Case No: E94603  
Case Name: DE MILLE CHEMICAL CORPORATION  
Case Type: RA  
Trigger Type: PROPERTY SALE  
Trigger Date: 2/5/1998

Pi Number: 033778  
Action Number: ISR940002  
Title: E94603 DE MILLE CHEMICAL CORPO  
Isra Trg: Finalized Date: Not reported  
Start Date: 2/5/1998  
Facility Status: ASSIGNED TO PROGRAM  
Case No: E94603  
Case Name: DE MILLE CHEMICAL CORPORATION  
Case Type: ISRA  
Trigger Type: CESSATION  
Trigger Date: 2/5/1998

Pi Number: 033778  
Action Number: ISR940002  
Title: E94603 DE MILLE CHEMICAL CORPO  
Isra Trg: Finalized Date: Not reported  
Start Date: 2/5/1998  
Facility Status: ASSIGNED TO PROGRAM  
Case No: E94603  
Case Name: DE MILLE CHEMICAL CORPORATION  
Case Type: ISRA  
Trigger Type: PROPERTY SALE  
Trigger Date: 2/5/1998

Pi Number: 033778  
Action Number: ISR990001  
Title: E93186A TRUETECH  
Isra Trg: Finalized Date: Not reported  
Start Date: 5/5/1999  
Facility Status: ASSIGNED TO PROGRAM  
Case No: E93186A  
Case Name: TRUETECH  
Case Type: ISRA  
Trigger Type: Not reported  
Trigger Date: Not reported

Pi Number: 033778  
Action Number: ISR940001  
Title: E93186 DE MILLE CHEMICAL CORPO  
Isra Trg: Finalized Date: Not reported  
Start Date: 11/23/1993  
Facility Status: ASSIGNED TO PROGRAM  
Case No: E93186  
Case Name: DE MILLE CHEMICAL CORPORATION  
Case Type: RA  
Trigger Type: BUSINESS SALE

Map ID  
Direction  
Distance  
Elevation

MAP FINDINGS

Site

Database(s)

EDR ID Number  
EPA ID Number

**DEMILLE CHEMICAL CORP (FORMER) (Continued)**

1007165472

Trigger Date: 8/23/1993

HWS RE-EVAL:

Facility Status: Assigned to RPIU. Under Investigation.  
PI Number: 033778  
Category: Unknown Sources

HIST SHWS:

Case Status: Active  
Status Date: 11/23/1993  
Case ID: 033778  
Contact: BNCM  
Sub Section Label: B: Sites with Unknown Sources of Contamination  
Site Municipality: 0906  
Remedial Level Code: C3  
Classification exception area dt: None  
Classification exception area dt: Not reported  
Deed Notice Status: None  
Deed Notice Date: Not reported  
Engineering Control Status: None  
Engineering Control Date: Not reported  
National Priorities List Status: Not reported  
National Priorities List Date: Not reported  
X Coordinate: 612771  
Y Coordinate: 687201  
Coordinate System: NJ State Plane (NAD83) - USFEET

306  
East  
1/2-1  
0.600 mi.  
3169 ft.

**RODERMOND INDUSTRIES INCORPORATED**  
**FOOT OF WARREN ST**  
**JERSEY CITY, NJ 20170**

VCP S101208252  
N/A

Relative:  
Lower

VCP:

Incident Number: 99-07-02-0230-50  
MOA Execution Date: 9/24/1999  
Type Of Vcp File: HISTORICAL  
Pi Number: Not reported  
Case Type(Case Type): Not reported  
Case Contact: Department Not reported  
Case Contact Name: Not reported  
Case Contact: Organization Lincoln Property Company  
Case Contact: Address: Line1 Not reported  
Case Contact: Address: Line2 Not reported  
Case Contact: Address: Line3 Not reported  
Case Contact City,St,Zip: Not reported

Actual:  
3 ft.

MAP FINDINGS

Map ID			EDR ID Number
Direction			EPA ID Number
Distance			
Elevation	Site	Database(s)	

---

<b>BO307</b> <b>NE</b> <b>1/2-1</b> <b>0.605 mi.</b> <b>3192 ft.</b>	<b>53 WAYNE STREET</b> <b>53 WAYNE ST</b> <b>JERSEY CITY, NJ 07302</b>  <b>Site 1 of 2 in cluster BO</b>	<b>SHWS</b> <b>FINDS</b>	<b>1010554683</b> <b>N/A</b>
--	--	-----------------------------	---------------------------------

<b>Relative:</b> <b>Higher</b>  <b>Actual:</b> <b>10 ft.</b>	<b>SHWS:</b> Site ID: 221339 Status: CLOSED Home Owner: Yes PI Number: Not reported X Coord Site: Not reported X Coord PI: Not reported Y Coord Site: Not reported Y Coord PI: Not reported
--	---

**FINDS:**

Registry ID: 110032556776

Environmental Interest/Information System  
 NJ-NJEMS (New Jersey - New Jersey Environmental Management System).  
 The Department of Environmental Protection (NJDEP) manages large  
 databases of environmental information in this integrated system.

<b>BP308</b> <b>ENE</b> <b>1/2-1</b> <b>0.607 mi.</b> <b>3207 ft.</b>	<b>OUR LADY OF CZESTOCHOWA</b> <b>YORK / HENDERSON STS</b> <b>JERSEY CITY, NJ</b>  <b>Site 1 of 3 in cluster BP</b>	<b>HIST LUST</b>	<b>S104394645</b> <b>N/A</b>
---	---	------------------	---------------------------------

<b>Relative:</b> <b>Lower</b>  <b>Actual:</b> <b>7 ft.</b>	<b>LUST HIST:</b> Case ID: 99-07-19-1011-37 Lead Program Assigned: Bureau of Field Operations - Initial Notice Section <b>Facility Status: Case Awaiting Assignment</b> UST ID: 0229610 TMS Number: C99-1190; Remedial Level: Not reported Case Manager: Not reported Facility Phone: Not reported No Further Action: Not reported RAW Approved: Not reported CEA: Not reported Date CEA Lifted: Not reported Dead Notice: Not reported
--	--

<b>BO309</b> <b>ENE</b> <b>1/2-1</b> <b>0.608 mi.</b> <b>3209 ft.</b>	<b>51 WAYNE STREET</b> <b>51 WAYNE ST</b> <b>JERSEY CITY, NJ 07306</b>  <b>Site 2 of 2 in cluster BO</b>	<b>SHWS</b> <b>FINDS</b>	<b>1010527987</b> <b>N/A</b>
---	--	-----------------------------	---------------------------------

<b>Relative:</b> <b>Higher</b>  <b>Actual:</b> <b>9 ft.</b>	<b>SHWS:</b> Site ID: 79402 Status: CLOSED Home Owner: No PI Number: G000037197
---	---

Map ID  
Direction  
Distance  
Elevation

MAP FINDINGS

Site

Database(s)

EDR ID Number  
EPA ID Number

**51 WAYNE STREET (Continued)**

**1010527987**

X Coord Site: Not reported  
X Coord PI: Not reported  
Y Coord Site: Not reported  
Y Coord PI: Not reported

**FINDS:**

Registry ID: 110032306779

**Environmental Interest/Information System**

NJ-NJEMS (New Jersey - New Jersey Environmental Management System).  
The Department of Environmental Protection (NJDEP) manages large  
databases of environmental information in this integrated system.

**BM310**  
**WSW**  
**1/2-1**  
**0.617 mi.**  
**3259 ft.**

**GORDON TERMINAL SERVICES CORP**  
**175 PACIFIC AVE**  
**JERSEY CITY, NJ**

**SHWS S107176265**  
**LIENS N/A**

**Site 3 of 3 in cluster BM**

**Relative:**  
**Higher**

**SHWS:**  
Site ID: 63785  
Status: PENDING  
Home Owner: No  
PI Number: G000004458  
X Coord Site: 612342  
X Coord PI: 612342  
Y Coord Site: 683435  
Y Coord PI: 683435

**Actual:**  
**22 ft.**

**LIENS:**

Block: 2030  
Lot: N.3  
Doc Number: DJ-14025-86  
File Date: 1/31/1996  
Facility type: AMENDED 1ST PRIORITY  
Fund Amount: 236448

**BQ311**  
**West**  
**1/2-1**  
**0.623 mi.**  
**3288 ft.**

**NICE AND FAST CAR WASH**  
**756 TO 762 COMUNIPAW AVE**  
**JERSEY CITY, NJ**

**HIST LUST S104391689**  
**N/A**

**Site 1 of 4 in cluster BQ**

**Relative:**  
**Higher**

**LUST HIST:**  
Case ID: 94-11-29-0959  
Lead Program Assigned: Bureau of Underground Storage Tanks  
**Facility Status: Site Issued Letter of No Further Action for Area(s) Of Concern**  
UST ID: 0304661  
TMS Number: C94-2109  
Remedial Level: Site has confirmed soil and ground water contamination.  
Case Manager: Judy Bayard  
Facility Phone: (609) 633-0836  
No Further Action: 3/28/2000 0:00:00

**Actual:**  
**18 ft.**



Map ID  
Direction  
Distance  
Elevation

MAP FINDINGS

Site

Database(s)

EDR ID Number  
EPA ID Number

**NICE AND FAST CAR WASH (Continued)**

**S104391689**

RAW Approved: Not reported  
CEA: Not reported  
Date CEA Lifted: Not reported  
Dead Notice: Not reported

**BP312**  
**ENE**  
**1/2-1**  
**0.623 mi.**  
**3288 ft.**

**OUR LADY OF CZESTOCHOWA**  
**248 LUIS MUNOZ MARIN BLVD**  
**JERSEY CITY, NJ**

**SHWS S109532238**  
**N/A**

**Site 2 of 3 in cluster BP**

**Relative:**  
**Lower**

SHWS:  
Site ID: 54109  
Status: ACTIVE  
Home Owner: No  
PI Number: 22961  
X Coord Site: 618931  
X Coord PI: 618931  
Y Coord Site: 686273  
Y Coord PI: 686273

**Actual:**  
**7 ft.**

**313**  
**NE**  
**1/2-1**  
**0.624 mi.**  
**3296 ft.**

**328 BARROW STREET**  
**328 BARROW ST**  
**JERSEY CITY, NJ**

**SHWS S108777411**  
**NJ Release N/A**

**Relative:**  
**Higher**

SHWS:  
Site ID: 368221  
Status: CLOSED  
Home Owner: Yes  
PI Number: Not reported  
X Coord Site: Not reported  
X Coord PI: Not reported  
Y Coord Site: Not reported  
Y Coord PI: Not reported

**Actual:**  
**11 ft.**

**NJ Release:**

Facility ID: 248263  
Date Received: 9/14/2007  
Operator: Not reported  
Incident Type: Underground Storage Tank  
Location: Not reported  
Other Location: Not reported  
Contact Name: Not reported  
Caller Name: Not reported  
Caller Title: Not reported  
Caller Address: Not reported  
Caller City,St,Zip: Not reported  
Caller Telephone: Not reported  
Facility Phone: Not reported  
Incident Date: 9/14/2007  
Substance(s): Not reported  
Substance Type: Not reported  
CAS Number: Not reported  
TCPA Chemical: Not reported

Case Number: 07-09-14-1345-37  
Nature of Incident: Not reported  
Incident Location: RES

Incident Time: Not reported  
Substance Identity: Not reported  
A310 Letter: Not reported  
Hazrds Material: Not reported

Map ID  
Direction  
Distance  
Elevation

MAP FINDINGS

Site

Database(s)

EDR ID Number  
EPA ID Number

**328 BARROW STREET (Continued)**

**S108777411**

COMU:	Not reported	Ref. Code:	Not reported
Amnt Released:	Not reported	Contained:	Not reported
Release Type:	Not reported	Release VE:	Not reported
Injuries:	No		
Public Exposure:	No	Facility Evacuation:	No
Police at Scene:	No	Firemen at Scene:	No
Contamination of:	Not reported	Receiving Water:	Not reported
Status at Spill:	Not reported		
NJ Spill Date:	Not reported	NJ Spill Time:	Not reported
NJ Spill Name:	Not reported	NJ Spill Title:	Not reported
NJ Spill Phone:	Not reported		
Other Date:	Not reported	Other Time:	Not reported
Other Name:	Not reported	Other Title:	Not reported
Other Telephone:	Not reported		
Public Evacuation:	No		
Assistance Requested:	Not reported		
Wind Direction/Speed:	Not reported		
Local Municipality Notified:	Not reported		
Local Municipality Name:	Not reported		
Local Municipality Title:	Not reported		
Local Municipality Telephone:	Not reported		
Local Municipality Date:	Not reported		
Local Municipality Time:	Not reported		
Incident Description:	Not reported		
Incident Name:	Not reported		
Incident Referred To:	Not reported		
Incident Region:	Not reported		
Incident Telephone:	Not reported		
Incident Date:	Not reported		
Incident time:	Not reported		
Incident ITM:	Not reported		
Comments:	Not reported		
Date A310 Letter Printed:	Not reported		
Date Local Authority Was Notified:	Not reported		
Date Updated:	Not reported		
Date Report Faxed to Local Authority:	Not reported		
Local Authority Notification Date:	Not reported		
Rep Receive Date:	9/14/2007		
Reporter Type:	Other		
Reporter Name:	REDACTED		
Reporter Title:	Not reported		
Reporter Org:	PROTANK SERVICES		
Reporter Address:	Not reported		
Reporter City,St,Zip:	Not reported		
Reporter County:	Not reported		
Incident Status:	Terminated		
Incident Category:	Other		
Incident Source:	SAM CINTRON		
Incident Address:	52 74TH ST		
Incident Address 2:	ELMHURST		
Incident City,St,Zip:	Out Of State, NY 11373		
Incident County:	Out Of State		
DEP Requested:	No		
Confidential:	Not reported		
Notify Type:	Not reported		
Road Closed:	No		
Direction:	Not reported		

Map ID  
Direction  
Distance  
Elevation

MAP FINDINGS

Site

Database(s)

EDR ID Number  
EPA ID Number

**328 BARROW STREET (Continued)**

**S108777411**

Responsible Party: Not reported  
Responsible Party Name: Not reported  
Responsible Party Contact: Not reported  
Responsible Party Title: Not reported  
Responsible Party Phone: Not reported  
Responsible Party Street: Not reported  
Responsible Party County: Not reported  
Responsible Party City,St,Zip: Not reported  
Memo. Of Understanding: Not reported  
Drill/trng Exercise: Not reported  
Hazardous: Not reported

**BQ314 704 GRAND STREET**  
**West 704 GRAND ST**  
**1/2-1 JERSEY CITY, NJ 07302**

**SHWS S108255029**  
**BROWNFIELDS N/A**  
**VCP**

**0.625 mi.**  
**3299 ft.**

**Site 2 of 4 in cluster BQ**

**Relative:**  
**Higher**

**SHWS:**  
Site ID: 21392  
Status: ACTIVE  
Home Owner: No  
PI Number: 293485  
X Coord Site: 612228  
X Coord PI: 612228  
Y Coord Site: 686002  
Y Coord PI: 686002

**Actual:**  
**19 ft.**

**NJ BROWNFIELD:**  
Price: Negotiable  
Assessed Value: Not reported  
Owner Name: DEP Case  
Value: Not reported  
Planning Area: Planning Area 1  
Property Size: Not reported  
General Comments: Not reported

**VCP:**  
Incident Number: 06-06-05-1049-49  
MOA Execution Date: 8/24/2006  
Type Of Vcp File: CURRENT  
Pi Number: 293485  
Case Type(Case Type): MOA  
Case Contact: Department Not reported  
Case Contact Name: LARRY BRUSH  
Case Contact: Organization Not reported  
Case Contact: Address: Line1 205 10TH ST  
Case Contact: Address: Line2 APT 4G  
Case Contact: Address: Line3 Not reported  
Case Contact City,St,Zip: Jersey City, NJ 07302

MAP FINDINGS

Map ID  
 Direction  
 Distance  
 Elevation

Site

Database(s)

EDR ID Number  
 EPA ID Number

**BQ315**     **MAX LUMBER & MILLWORK CORP**  
**West**     **1112 GARFIELD AVE**  
**1/2-1**     **JERSEY CITY, NJ 07304**  
**0.630 mi.**  
**3326 ft.**     **Site 3 of 4 in cluster BQ**

**SHWS**     **1010476295**  
**FINDS**     **N/A**  
**BROWNFIELDS**

**Relative:**     SHWS:  
**Higher**     Site ID:             41516  
                  Status:             ACTIVE  
**Actual:**     Home Owner:        No  
**18 ft.**        PI Number:          364  
                  X Coord Site:       612400  
                  X Coord PI:         612400  
                  Y Coord Site:       685971  
                  Y Coord PI:         685971

**FINDS:**

Registry ID:             110032160541

Environmental Interest/Information System  
 NJ-NJEMS (New Jersey - New Jersey Environmental Management System).  
 The Department of Environmental Protection (NJDEP) manages large  
 databases of environmental information in this integrated system.

**NJ BROWNFIELD:**

Price:                     Negotiable  
 Assessed Value:       Not reported  
 Owner Name:            DEP Case  
 Value:                    Not reported  
 Planning Area:         Planning Area 1  
 Property Size:          Not reported  
 General Comments: Not reported

**BQ316**     **SUNOCO 0006-9112**  
**West**     **470 COMMUNIPAW AVE**  
**1/2-1**     **JERSEY CITY, NJ 07304**  
**0.633 mi.**  
**3344 ft.**     **Site 4 of 4 in cluster BQ**

**SHWS**     **1000328501**  
**UST**        **N/A**  
**NJ Release**

**Relative:**     SHWS:  
**Higher**     Site ID:             25650  
                  Status:             CLOSED  
**Actual:**     Home Owner:        No  
**18 ft.**        PI Number:          Not reported  
                  X Coord Site:       Not reported  
                  X Coord PI:         Not reported  
                  Y Coord Site:       Not reported  
                  Y Coord PI:         Not reported

**UST:**

Facility ID:             014944  
 Owner Name:            KATHLEEN MCCANEY  
 Organization:           SUNOCO INC (R&M)  
 Contact Type(UST Reg): Tank Owner  
 Contact Address (UST Reg): 1735 MARKET ST STE LL 12TH FL  
 Contact Address 2 (UST Reg): ATTN UST COORDINATOR

Map ID  
Direction  
Distance  
Elevation

MAP FINDINGS

Site

Database(s)

EDR ID Number  
EPA ID Number

**SUNOCO 0006-9112 (Continued)**

**1000328501**

Contact City,St,Zip (UST Reg): PHILADELPHIA, PA 191037583  
Owner Name: Not Identified Not Identified  
Organization: Not Identified  
Contact Type(UST Reg): Facility Operator  
Contact Address (UST Reg): 1735 MARKET ST  
Contact Address 2 (UST Reg): 12TH FLR  
Contact City,St,Zip (UST Reg): PHILADELPHIA, PA 19103

Tank Id: TANK-1  
Tank Number: E1  
Tank Contents: Unleaded Gasoline  
Tank Size: 6000  
Install Date: 1/1/1981  
Tank Compliance: Yes  
**Tank Status: Out of Service**  
Overfill: Yes  
Tank Status Date: 8/8/2008  
Compliance Monitoring?: Yes  
Overfill Protection: Yes  
Spill Containment: Yes  
Tank Wellhead Protection: No

**TANK MONITOR DATA:**

Monitor Tank / Pipe: Pipe  
Monitor Type: Automatic line leak detector  
Monitor Tank / Pipe: Tank  
Monitor Type: In-tank(automatic)monitoring  
Monitor Tank / Pipe: Pipe  
Monitor Type: Tightness Test  
Monitor Tank / Pipe: Tank  
Monitor Type: Inventory Control

**TANK DETAIL:**

Tankpipe Tank / Pipe: Pipe  
Tankpipe Construction Type: Fiberglass-reinforced plastic  
Tankpipe Tank / Pipe: Tank  
Tankpipe Construction Type: Fiberglass-reinforced plastic

Tank Id: TANK-2  
Tank Number: E2  
Tank Contents: Unleaded Gasoline  
Tank Size: 6000  
Install Date: 1/1/1981  
Tank Compliance: Yes  
**Tank Status: Out of Service**  
Overfill: Yes  
Tank Status Date: 8/8/2008  
Compliance Monitoring?: Yes  
Overfill Protection: Yes  
Spill Containment: Yes  
Tank Wellhead Protection: No

**TANK MONITOR DATA:**

Monitor Tank / Pipe: Tank  
Monitor Type: In-tank(automatic)monitoring  
Monitor Tank / Pipe: Pipe  
Monitor Type: Tightness Test  
Monitor Tank / Pipe: Tank  
Monitor Type: Inventory Control

Map ID  
Direction  
Distance  
Elevation

MAP FINDINGS

Site

Database(s)

EDR ID Number  
EPA ID Number

**SUNOCO 0006-9112 (Continued)**

**1000328501**

Monitor Tank / Pipe: Pipe  
Monitor Type: Automatic line leak detector

**TANK DETAIL:**

Tankpipe Tank / Pipe: Tank  
Tankpipe Construction Type: Fiberglass-reinforced plastic  
Tankpipe Tank / Pipe: Pipe  
Tankpipe Construction Type: Fiberglass-reinforced plastic

Tank Id: TANK-3  
Tank Number: E3  
Tank Contents: Unleaded Gasoline  
Tank Size: 6000  
Install Date: 1/1/1981  
Tank Compliance: Yes  
**Tank Status: Out of Service**  
Overfill: Yes  
Tank Status Date: 8/8/2008  
Compliance Monitoring?: Yes  
Overfill Protection: Yes  
Spill Containment: Yes  
Tank Wellhead Protection: No

**TANK MONITOR DATA:**

Monitor Tank / Pipe: Tank  
Monitor Type: In-tank(automatic)monitoring  
Monitor Tank / Pipe: Tank  
Monitor Type: Inventory Control  
Monitor Tank / Pipe: Pipe  
Monitor Type: Automatic line leak detector  
Monitor Tank / Pipe: Pipe  
Monitor Type: Tightness Test

**TANK DETAIL:**

Tankpipe Tank / Pipe: Tank  
Tankpipe Construction Type: Fiberglass-reinforced plastic  
Tankpipe Tank / Pipe: Pipe  
Tankpipe Construction Type: Fiberglass-reinforced plastic

Tank Id: TANK-4  
Tank Number: E4  
Tank Contents: Waste Oil  
Tank Size: 1000  
Install Date: 1/1/1986  
Tank Compliance: Yes  
**Tank Status: Out of Service**  
Overfill: No  
Tank Status Date: 8/8/2008  
Compliance Monitoring?: Yes  
Overfill Protection: No  
Spill Containment: No  
Tank Wellhead Protection: No

**TANK MONITOR DATA:**

Monitor Tank / Pipe: Pipe  
Monitor Type: Other: No Piping Exists  
Monitor Tank / Pipe: Tank  
Monitor Type: Manual Tank Gauging

Map ID  
Direction  
Distance  
Elevation

MAP FINDINGS

Site

Database(s)

EDR ID Number  
EPA ID Number

SUNOCO 0006-9112 (Continued)

1000328501

TANK DETAIL:

Tankpipe Tank / Pipe: Pipe  
Tankpipe Construction Type: Other: No Piping Exists  
Tankpipe Tank / Pipe: Tank  
Tankpipe Construction Type: Fiberglass-reinforced plastic

NJ Release:

Facility ID: 14520 Case Number: 93-8-26-1246-45  
Date Received: 8/26/1993 Nature of Incident: Facility  
Operator: JOES  
Incident Type: Not reported Incident Location: Not reported  
Location: Facility  
Other Location: Not reported  
Contact Name: Not reported  
Caller Name: REDACTED  
Caller Title: AQUA TEX CO  
Caller Address: Not reported  
Caller City,St,Zip: Not reported  
Caller Telephone: Not reported  
Facility Phone: UNK  
Incident Date: 7/28/1993 Incident Time: 1000  
Substance(s): SOIL CONTAMINATED WITH GASOLINE  
Substance Type: Solid Substance Identity: Known  
CAS Number: Not reported A310 Letter: Yes  
TCPA Chemical: No Hazrds Material: Yes  
COMU: 0906 Ref. Code: 101  
Amnt Released: UNK Contained: Yes  
Release Type: Terminated Release VE: Not reported  
Injuries: No  
Public Exposure: No Facility Evacuation: No  
Police at Scene: No Firemen at Scene: No  
Contamination of: Land Receiving Water: Not reported  
Status at Spill: DURING UPGRADE TO TANKS PRODUCT LINES SOIL CONTAMINATION WAS FOUND,SOME SOIL WAS REMOVED,LINES WERE REPLACED.  
NJ Spill Date: Not reported NJ Spill Time: Not reported  
NJ Spill Name: Not reported NJ Spill Title: Not reported  
NJ Spill Phone: Not reported  
Other Date: Not reported Other Time: Not reported  
Other Name: Not reported Other Title: Not reported  
Other Telephone: Not reported  
Public Evacuation: No  
Assistance Requested: No  
Wind Direction/Speed: Not reported  
Local Municipality Notified: Not reported  
Local Municipality Name: JERSEY CITY  
Local Municipality Title: CAPT PRON  
Local Municipality Telephone: 201-547-4271  
Local Municipality Date: 8/26/1993  
Local Municipality Time: 1252  
Incident Description: L.U.S.T.  
Incident Name: Not reported  
Incident Referred To: DRPSR  
Incident Region: BFO-SA  
Incident Telephone: Faxed,Mailed  
Incident Date: 8/26/1993  
Incident time: Not reported

Map ID  
 Direction  
 Distance  
 Elevation

MAP FINDINGS

Site

Database(s)

EDR ID Number  
 EPA ID Number

**SUNOCO 0006-9112 (Continued)**

**1000328501**

Incident ITM: B  
 Comments: Not reported  
 Date A310 Letter Printed: Not reported  
 Date Local Authority Was Notified: Not reported  
 Date Updated: Not reported  
 Date Report Faxed to Local Authority: Not reported  
 Local Authority Notification Date: Not reported  
 Rep Receive Date: Not reported  
 Reporter Type: Not reported  
 Reporter Name: Not reported  
 Reporter Title: Not reported  
 Reporter Org: Not reported  
 Reporter Address: Not reported  
 Reporter City,St,Zip: Not reported  
 Reporter County: Not reported  
 Incident Status: Not reported  
 Incident Category: Not reported  
 Incident Source: Not reported  
 Incident Address: Not reported  
 Incident Address 2: Not reported  
 Incident City,St,Zip: Not reported  
 Incident County: Not reported  
 DEP Requested: Not reported  
 Confidential: Not reported  
 Notify Type: Not reported  
 Road Closed: Not reported  
 Direction: Not reported  
 Responsible Party: Known  
 Responsible Party Name: SUNOCO OIL COMPANY  
 Responsible Party Contact: ROBERT PERAZA  
 Responsible Party Title: FIELD ENG  
 Responsible Party Phone: 908-981-0159  
 Responsible Party Street: 1028 STELTON  
 Responsible Party County: MIDDLESEX  
 Responsible Party City,St,Zip: PISCATAWAY, NJ  
 Memo. Of Understanding: Not reported  
 Drill/trng Exercise: Not reported  
 Hazardous: Not reported

**BP317 HUDSON COUNTY CHROMATE 156**  
**ENE 270 LUIS MUNOZ MARIN BLVD**  
**1/2-1 JERSEY CITY, NJ 07302**  
**0.635 mi.**  
**3353 ft. Site 3 of 3 in cluster BP**

**SHWS S105006156**  
**BROWNFIELDS N/A**  
**HIST HWS**

**Relative:** SHWS:  
**Lower** Site ID: 66643  
 Status: ACTIVE  
**Actual:** Home Owner: No  
**7 ft.** PI Number: Not reported  
 X Coord Site: 619159  
 X Coord PI: 619159  
 Y Coord Site: 686916  
 Y Coord PI: 686916

NJ BROWNFIELD:  
 Price: Negotiable



Map ID  
Direction  
Distance  
Elevation

MAP FINDINGS

Site

Database(s)

EDR ID Number  
EPA ID Number

HUDSON COUNTY CHROMATE 156 (Continued)

S105006156

Assessed Value: Not reported  
Owner Name: DEP Case  
Value: Not reported  
Planning Area: Planning Area 1  
Property Size: Not reported  
General Comments:Not reported

HIST SHWS:

**Case Status:** Active  
Status Date: 7/19/1990  
Case ID: G000008770  
Contact: Bureau of Case Management  
Sub Section Label: A: Sites with On-Site Sources of Contamination  
Site Municipality: 0906  
Remedial Level Code: C3  
Classification exception area dt: None  
Classification exception area dt: Not reported  
Deed Notice Status: None  
Deed Notice Date: Not reported  
Engineering Control Status: None  
Engineering Control Date: Not reported  
National Priorities List Status: Not reported  
National Priorities List Date: Not reported  
X Coordinate: 619159  
Y Coordinate: 686916  
Coordinate System: NJ State Plane (NAD83) - USFEET

BR318 373 SECOND STREET  
NNE 373 2ND ST  
1/2-1 JERSEY CITY, NJ 07302  
0.637 mi.  
3365 ft. Site 1 of 3 in cluster BR

SHWS 1006995363  
VCP N/A  
HIST HWS

Relative:  
Higher

SHWS:  
Site ID: 130532  
Status: ACTIVE  
Home Owner: Yes  
PI Number: 173227  
X Coord Site: 616993  
X Coord PI: 616993  
Y Coord Site: 688584  
Y Coord PI: 688584

Actual:  
10 ft.

VCP:  
Incident Number: 02-07-08-1330-00  
MOA Execution Date: 1/27/2003  
Type Of Vcp File: HISTORICAL  
Pi Number: Not reported  
Case Type(Case Type): Not reported  
Case Contact: Department Not reported  
Case Contact Name: Not reported  
Case Contact: Organization Not reported  
Case Contact: Address: Line1 Not reported  
Case Contact: Address: Line2 Not reported  
Case Contact: Address: Line3 Not reported  
Case Contact City,St,Zip: Not reported

Map ID  
Direction  
Distance  
Elevation

MAP FINDINGS

Site

Database(s)

EDR ID Number  
EPA ID Number

373 SECOND STREET (Continued)

1006995363

HIST SHWS:

**Case Status:** Active  
**Status Date:** 1/27/2003  
**Case ID:** 173227  
**Contact:** Bureau of Field Operations - Northern  
**Sub Section Label:** A: Sites with On-Site Sources of Contamination  
**Site Municipality:** 0906  
**Remedial Level Code:** C2  
**Classification exception area dt:** None  
**Classification exception area dt:** Not reported  
**Deed Notice Status:** None  
**Deed Notice Date:** Not reported  
**Engineering Control Status:** None  
**Engineering Control Date:** Not reported  
**National Priorities List Status:** Not reported  
**National Priorities List Date:** Not reported  
**X Coordinate:** 616993  
**Y Coordinate:** 688584  
**Coordinate System:** NJ State Plane (NAD83) - USFEET

319  
North  
1/2-1  
0.641 mi.  
3384 ft.

**BRUNO & CHICONELLI L.L.C.**  
432 2ND ST  
JERSEY CITY, NJ

**SHWS S109300301**  
N/A

**Relative:**  
**Higher**

SHWS:

**Site ID:** 223996  
**Status:** CLOSED  
**Home Owner:** No  
**PI Number:** Not reported  
**X Coord Site:** Not reported  
**X Coord PI:** Not reported  
**Y Coord Site:** Not reported  
**Y Coord PI:** Not reported

**Actual:**  
**15 ft.**

320  
West  
1/2-1  
0.655 mi.  
3461 ft.

**GIPSON & SONS INC**  
1046 GARFIELD AVE  
JERSEY CITY, NJ 07304

**SHWS U000357651**  
**SPILLS N/A**  
**UST**

**Relative:**  
**Higher**

SHWS:

**Site ID:** 7443  
**Status:** CLOSED  
**Home Owner:** No  
**PI Number:** Not reported  
**X Coord Site:** Not reported  
**X Coord PI:** Not reported  
**Y Coord Site:** Not reported  
**Y Coord PI:** Not reported

**Actual:**  
**18 ft.**

NJ SPILL:

**Facility ID:** 35420  
**Case Number:** 98-12-01-0855-02

Map ID  
Direction  
Distance  
Elevation

MAP FINDINGS

Site

Database(s)

EDR ID Number  
EPA ID Number

**GIPSON & SONS INC (Continued)**

**U000357651**

Notify Type: Facility  
Date Received: 12/1/1998  
Location: Facility  
Other Location: Not reported  
Incident Date: 12/1/1998  
Incident Time: 0830  
A310 Letter: True  
Ref. Code: 101  
COMU: 0906  
CAS Number: Not reported  
Hazardous: No  
Incident Location: Not reported  
Facility Phone: Not reported  
Substance(s): Not reported  
Substance Type: Not reported  
Substance Identity: Not reported  
TCPA Chemical: Not reported  
Hazrds Material: Not reported  
Amnt Released: Not reported  
Release VE: Not reported  
Contained: Not reported  
Release Type: Not reported  
Incident Desc: Not reported  
Status at Spill: 3/4000 GAL GASOLINE 1/3000 GAL GASOLINE & 3/1000 GAL WASTE OIL USTS  
REMOVED. REMEDIATION IN PROGRESS. UST#0070175 TMS# N98-1947.  
NJ Spill Date: Not reported  
NJ Spill Time: Not reported  
NJ Spill Name: Not reported  
NJ Spill Title: Not reported  
NJ Spill Phone: Not reported  
Other Date: Not reported  
Other Time: Not reported  
Other Name: Not reported  
Other Title: Not reported  
Other Phone: Not reported  
Injuries: No  
Public Exposure: No  
Road Closed: No  
Facility Evacuation: No  
Receiving Water: Not reported  
Public Evacuation: No  
Police at Scene: No  
Firemen at Scene: No  
Contamination of: Land  
Nature of Incident: Not reported  
Wind Direction/Speed: 1  
Assistance Requested: No  
Memo. Of Understanding: No  
Drill/trng Exercise: No  
Operator: PAT  
Contact Name: Not reported  
Caller Name: REDACTED  
Caller Title: LUTZ ENVIRO  
Caller Address: Not reported  
Caller City,St,Zip: Not reported  
Caller Phone: Not reported  
Responsible Party: Known

Map ID  
Direction  
Distance  
Elevation

MAP FINDINGS

Site

Database(s)

EDR ID Number  
EPA ID Number

**GIPSON & SONS INC (Continued)**

**U000357651**

Responsible Party Name: GIPSON & SONS  
Responsible Party Contact: GEORGE GIPSON  
Responsible Party Title: OWNER  
Responsible Party Telephone: 201-868-6863  
Responsible Party Street: 1465 64TH ST  
Responsible Party Municipality: NORTH BERGEN  
Responsible Party State: NJ  
Responsible Party Zip: 07047  
Responsible City,St,Zip: NORTH BERGEN, NJ  
Responsible Party County: HUDSON  
Local Municipality: No  
Local Municipality Name: Not reported  
Local Municipality Title: Not reported  
Local Municipality Phone: Not reported  
Local Municipality Date: Not reported  
Local Municipality Time: Not reported  
Incident Name: Not reported  
Incident Referred To: Not reported  
Incident Region: Not reported  
Incident Phone: Not reported  
Incident Date: Not reported  
Comments: Not reported  
Date A310 Letter Printed: Not reported  
Date Local Authority Was Notified: Not reported  
Date Update: Not reported  
Date Report Faxed to Local Authority: Not reported  
Local Authority Notification Date: Not reported  
Reporter Name: Not reported  
Reporter Type: Not reported  
Rep Received Date: Not reported  
Reporter Title: Not reported  
Reporter Orgzn: Not reported  
Reporter Address: Not reported  
Reporter City,St,Zip: Not reported  
Reporter County: Not reported  
Incident Type: Not reported  
Incident Status: Not reported  
Incident Category: Not reported  
Incident Source: Not reported  
Incident Address: Not reported  
Incident Address 2: Not reported  
Incident City,St,Zip: Not reported  
Incident County: Not reported  
DEP Requested: Not reported  
Confidential: Not reported

UST:

Facility ID: 007017  
Owner Name: Not Identified Not Identified  
Organization: Not Identified  
Contact Type(UST Reg): Facility Operator  
Contact Address (UST Reg): Not reported  
Contact Address 2 (UST Reg): Not reported  
Contact City,St,Zip (UST Reg): Not reported  
Owner Name: GEORGE GIPSON  
Organization: GEORGE GIPSON  
Contact Type(UST Reg): Tank Owner

Map ID  
Direction  
Distance  
Elevation

MAP FINDINGS

Site

Database(s)

EDR ID Number  
EPA ID Number

**GIPSON & SONS INC (Continued)**

**U000357651**

Contact Address (UST Reg): 1465 64TH ST  
Contact Address 2 (UST Reg): Not reported  
Conact City,St,Zip (UST Reg): North Bergen, NJ 07047

Tank Id: TANK-1  
Tank Number: 0001  
Tank Contents: Unleaded Gasoline  
Tank Size: 3000  
Install Date: 1/1/1973  
Tank Compliance: No  
**Tank Status: Removed**  
Overfill: No  
Tank Status Date: 11/30/1998  
Compliance Monitoring?: No  
Overfill Protection: No  
Spill Containment: No  
Tank Wellhead Protection: No

**TANK MONITOR DATA:**

Monitor Tank / Pipe: Tank  
Monitor Type: Inventory Control  
Monitor Tank / Pipe: Pipe  
Monitor Type: None  
Monitor Tank / Pipe: Tank  
Monitor Type: Manual Tank Gauging

**TANK DETAIL:**

Tankpipe Tank / Pipe: Tank  
Tankpipe Construction Type: Bare steel  
Tankpipe Tank / Pipe: Pipe  
Tankpipe Construction Type: Bare steel

Tank Id: TANK-2  
Tank Number: 0002  
Tank Contents: Leaded Gasoline  
Tank Size: 4000  
Install Date: 1/1/1973  
Tank Compliance: No  
**Tank Status: Removed**  
Overfill: No  
Tank Status Date: 11/30/1998  
Compliance Monitoring?: No  
Overfill Protection: No  
Spill Containment: No  
Tank Wellhead Protection: No

**TANK MONITOR DATA:**

Monitor Tank / Pipe: Tank  
Monitor Type: Manual Tank Gauging  
Monitor Tank / Pipe: Pipe  
Monitor Type: None  
Monitor Tank / Pipe: Tank  
Monitor Type: Inventory Control

**TANK DETAIL:**

Tankpipe Tank / Pipe: Tank  
Tankpipe Construction Type: Bare steel  
Tankpipe Tank / Pipe: Pipe  
Tankpipe Construction Type: Bare steel

Map ID  
Direction  
Distance  
Elevation

MAP FINDINGS

Site

Database(s)

EDR ID Number  
EPA ID Number

GIPSON & SONS INC (Continued)

U000357651

Tank Id: TANK-3  
Tank Number: 0003  
Tank Contents: Unleaded Gasoline  
Tank Size: 4000  
Install Date: 1/1/1973  
Tank Compliance: No  
**Tank Status: Removed**  
Overfill: No  
Tank Status Date: 11/30/1998  
Compliance Monitoring?: No  
Overfill Protection: No  
Spill Containment: No  
Tank Wellhead Protection: No

TANK MONITOR DATA:

Monitor Tank / Pipe: Tank  
Monitor Type: None  
Monitor Tank / Pipe: Pipe  
Monitor Type: None

TANK DETAIL:

Tankpipe Tank / Pipe: Pipe  
Tankpipe Construction Type: Bare steel  
Tankpipe Tank / Pipe: Tank  
Tankpipe Construction Type: Bare steel

Tank Id: TANK-4  
Tank Number: 0004  
Tank Contents: Unleaded Gasoline  
Tank Size: 4000  
Install Date: 1/1/1973  
Tank Compliance: No  
**Tank Status: Removed**  
Overfill: No  
Tank Status Date: 11/30/1998  
Compliance Monitoring?: No  
Overfill Protection: No  
Spill Containment: No  
Tank Wellhead Protection: No

TANK MONITOR DATA:

Monitor Tank / Pipe: Pipe  
Monitor Type: None  
Monitor Tank / Pipe: Tank  
Monitor Type: Inventory Control  
Monitor Tank / Pipe: Tank  
Monitor Type: Manual Tank Gauging

TANK DETAIL:

Tankpipe Tank / Pipe: Pipe  
Tankpipe Construction Type: Bare steel  
Tankpipe Tank / Pipe: Tank  
Tankpipe Construction Type: Bare steel

Tank Id: TANK-5  
Tank Number: 5  
Tank Contents: Waste Oil  
Tank Size: 1000  
Install Date: 1/1/1990

Map ID  
Direction  
Distance  
Elevation

MAP FINDINGS

Site

Database(s)

EDR ID Number  
EPA ID Number

**GIPSON & SONS INC (Continued)**

**U000357651**

Tank Compliance: No  
**Tank Status:** **Removed**  
Overfill: No  
Tank Status Date: 12/1/1998  
Compliance Monitoring?: No  
Overfill Protection: No  
Spill Containment: No  
Tank Wellhead Protection: Not reported

**TANK MONITOR DATA:**

Monitor Tank / Pipe: Pipe  
Monitor Type: None  
Monitor Tank / Pipe: Tank  
Monitor Type: None

**TANK DETAIL:**

Tankpipe Tank / Pipe: Pipe  
Tankpipe Construction Type: Bare steel  
Tankpipe Tank / Pipe: Tank  
Tankpipe Construction Type: Bare steel

Tank Id: TANK-6  
Tank Number: 6  
Tank Contents: Waste Oil  
Tank Size: 1000  
Install Date: 1/1/1990  
Tank Compliance: No  
**Tank Status:** **Removed**  
Overfill: No  
Tank Status Date: 12/1/1998  
Compliance Monitoring?: No  
Overfill Protection: No  
Spill Containment: No  
Tank Wellhead Protection: Not reported

**TANK MONITOR DATA:**

Monitor Tank / Pipe: Tank  
Monitor Type: None  
Monitor Tank / Pipe: Pipe  
Monitor Type: None

**TANK DETAIL:**

Tankpipe Tank / Pipe: Tank  
Tankpipe Construction Type: Bare steel  
Tankpipe Tank / Pipe: Pipe  
Tankpipe Construction Type: Bare steel

Tank Id: TANK-7  
Tank Number: E7  
Tank Contents: Waste Oil  
Tank Size: 1000  
Install Date: 1/1/1990  
Tank Compliance: No  
**Tank Status:** **Removed**  
Overfill: No  
Tank Status Date: 12/1/1998  
Compliance Monitoring?: No  
Overfill Protection: No  
Spill Containment: No

Map ID  
 Direction  
 Distance  
 Elevation

MAP FINDINGS

Site

Database(s)

EDR ID Number  
 EPA ID Number

**GIPSON & SONS INC (Continued)**

**U000357651**

Tank Wellhead Protection: Not reported

TANK MONITOR DATA:

Monitor Tank / Pipe: Tank  
 Monitor Type: None  
 Monitor Tank / Pipe: Pipe  
 Monitor Type: None

TANK DETAIL:

Tankpipe Tank / Pipe: Tank  
 Tankpipe Construction Type: Bare steel  
 Tankpipe Tank / Pipe: Pipe  
 Tankpipe Construction Type: Bare steel

**BR321**    **279 NEWARK AVENUE**  
**NNE**     **279 NEWARK AVE**  
**1/2-1**    **JERSEY CITY, NJ 07302**  
**0.668 mi.**  
**3525 ft.**    **Site 2 of 3 in cluster BR**

**SHWS**    **1008948890**  
**FINDS**    **N/A**  
**HIST HWS**

**Relative:**    SHWS:  
**Higher**

**Actual:**     Site ID:            198564  
**13 ft.**         Status:            CLOSED  
                  Home Owner:        Yes  
                  PI Number:        Not reported  
                  X Coord Site:      Not reported  
                  X Coord PI:        Not reported  
                  Y Coord Site:      Not reported  
                  Y Coord PI:        Not reported

**FINDS:**

Registry ID:            110029600206

Environmental Interest/Information System  
 NJ-NJEMS (New Jersey - New Jersey Environmental Management System).  
 The Department of Environmental Protection (NJDEP) manages large  
 databases of environmental information in this integrated system.

**HIST SHWS:**

**Case Status:**            **Active**  
 Status Date:            8/4/2005  
 Case ID:                261364  
 Contact:                County Environmental Health Act  
 Sub Section Label:      A: Sites with On-Site Sources of Contamination  
 Site Municipality:       0906  
 Remedial Level Code:    C1  
 Classification exception area dt: None  
 Classification exception area dt: Not reported  
 Deed Notice Status:     None  
 Deed Notice Date:      Not reported  
 Engineering Control Status: None  
 Engineering Control Date: Not reported  
 National Priorities List Status: Not reported  
 National Priorities List Date: Not reported  
 X Coordinate:            Not reported  
 Y Coordinate:            Not reported



Map ID  
Direction  
Distance  
Elevation

MAP FINDINGS

Site

Database(s)

EDR ID Number  
EPA ID Number

**279 NEWARK AVENUE (Continued)**

**1008948890**

Coordinate System: Not reported

**322**  
**East**  
**1/2-1**  
**0.670 mi.**  
**3536 ft.**

**HART PRODUCTS CORP**  
**172 SUSSEX ST**  
**JERSEY CITY, NJ 07302**

**SHWS** **1007038898**  
**ISRA** **N/A**  
**HIST HWS**

**Relative:**  
**Lower**

SHWS:  
Site ID: 143548  
Status: ACTIVE  
Home Owner: No  
PI Number: 190245  
X Coord Site: 619257  
X Coord PI: 619257  
Y Coord Site: 685686  
Y Coord PI: 685686

**Actual:**  
**6 ft.**

NJ ISRA:  
Pi Number: 190245  
Action Number: ISR030001  
Title: E20030100 HART PRODUCTS CORP  
Isra Trg: Finalized Date 4/1/2003  
Start Date: 3/19/2003  
Facility Status: ASSIGNED TO PROGRAM  
Case No: E20030100  
Case Name: HART PRODUCTS CORP  
Case Type: ISRA  
Trigger Type: PROPERTY SALE  
Trigger Date: 2/10/2003

HIST SHWS:  
**Case Status: Active**  
Status Date: 3/19/2003  
Case ID: 190245  
Contact: Bureau of Field Operations - Northern  
Sub Section Label: A: Sites with On-Site Sources of Contamination  
Site Municipality: 0906  
Remedial Level Code: C1  
Classification exception area dt: None  
Classification exception area dt: Not reported  
Deed Notice Status: None  
Deed Notice Date: Not reported  
Engineering Control Status: None  
Engineering Control Date: Not reported  
National Priorities List Status: Not reported  
National Priorities List Date: Not reported  
X Coordinate: 619257  
Y Coordinate: 685686  
Coordinate System: NJ State Plane (NAD83) - USFEET

MAP FINDINGS

Map ID  
Direction  
Distance  
Elevation

Site

Database(s)

EDR ID Number  
EPA ID Number

**323**  
**SW**  
**1/2-1**  
**0.671 mi.**  
**3545 ft.**

**BURNA ROAD DEVELOPMENT**  
**BURMA RD / THOMAS MCGOVERN DR**  
**JERSEY CITY, NJ 07305**

**SHWS** **S108973487**  
**BROWNFIELDS** **N/A**

**Relative:**  
**Higher**

SHWS:  
Site ID: 153374  
Status: ACTIVE  
Home Owner: No  
PI Number: 202435  
X Coord Site: 612895  
X Coord PI: 612895  
Y Coord Site: 681570  
Y Coord PI: 681570

**Actual:**  
**11 ft.**

NJ BROWNFIELD:  
Price: Negotiable  
Assessed Value: Not reported  
Owner Name: DEP Case  
Value: Not reported  
Planning Area: Planning Area 1  
Property Size: Not reported  
General Comments: Not reported

**BR324**  
**NNE**  
**1/2-1**  
**0.673 mi.**  
**3551 ft.**

**FIRST STEPS DAY CARE CENTER**  
**285 NEWARK AVE**  
**JERSEY CITY, NJ 07302**

**SHWS** **1010552128**  
**FINDS** **N/A**  
**ENG CONTROLS**

**Site 3 of 3 in cluster BR**

**Relative:**  
**Higher**

SHWS:  
Site ID: 360579  
Status: ACTIVE  
Home Owner: No  
PI Number: 471590  
X Coord Site: 616911  
X Coord PI: 616911  
Y Coord Site: 688749  
Y Coord PI: 688749

**Actual:**  
**13 ft.**

FINDS:

Registry ID: 110032569593

Environmental Interest/Information System  
NJ-NJEMS (New Jersey - New Jersey Environmental Management System).  
The Department of Environmental Protection (NJDEP) manages large  
databases of environmental information in this integrated system.

NJ ENGINEERING CONTROLS:

Site ID: 360579  
PI Number: 471590  
PI Name: VIAQUENTI PRESCHOOL  
Owner Name: ESHAGHOFF, RAYMOND  
DER Filed Date: 7/16/2008  
DER Lifted Date: Not reported

Map ID  
Direction  
Distance  
Elevation

MAP FINDINGS

Site

Database(s)

EDR ID Number  
EPA ID Number

**FIRST STEPS DAY CARE CENTER (Continued)**

1010552128

Der Deed Usage (si): Restricted  
Deed Specific Requirement: Not reported  
Deeds Parameter Desc: Not reported  
Deeds Depth: Not reported  
Comments: Not reported

325  
West  
1/2-1  
0.676 mi.  
3568 ft.

**URBAN LEAGUE F HUDSON COUNTY**  
**723 GRAND ST**  
**JERSEY CITY, NJ 07304**

**SHWS S107096794**  
**NJ Release N/A**  
**BROWNFIELDS**

**Relative:**  
**Higher**

SHWS:  
Site ID: 215759  
Status: ACTIVE  
Home Owner: No  
PI Number: 281898  
X Coord Site: 611917  
X Coord PI: 611917  
Y Coord Site: 685879  
Y Coord PI: 685879

**Actual:**  
**30 ft.**

**NJ Release:**

Facility ID:	151766	Case Number:	05-07-26-1244-51
Date Received:	7/26/2005	Nature of Incident:	Not reported
Operator:	Not reported	Incident Location:	SITE OF
Incident Type:	Soil Contamination	Incident Time:	Not reported
Location:	Not reported	Substance Identity:	Not reported
Other Location:	Not reported	A310 Letter:	Not reported
Contact Name:	MARK WILSON	Hazrds Material:	Not reported
Caller Name:	Not reported	Ref. Code:	Not reported
Caller Title:	Not reported	Contained:	Not reported
Caller Address:	Not reported	Release VE:	Not reported
Caller City,St,Zip:	Not reported	Facility Evacuation:	No
Caller Telephone:	Not reported	Firemen at Scene:	No
Facility Phone:	Not reported	Receiving Water:	Not reported
Incident Date:	7/1/2005	NJ Spill Time:	Not reported
Substance(s):	Not reported	NJ Spill Title:	Not reported
Substance Type:	Not reported	Other Time:	Not reported
CAS Number:	Not reported	Other Title:	Not reported
TCPA Chemical:	Not reported	Other Telephone:	Not reported
COMU:	Not reported	Public Evacuation:	No
Amnt Released:	Not reported	Assistance Requested:	Not reported
Release Type:	Not reported		
Injuries:	No		
Public Exposure:	No		
Police at Scene:	No		
Contamination of:	Not reported		
Status at Spill:	Not reported		
NJ Spill Date:	Not reported		
NJ Spill Name:	Not reported		
NJ Spill Phone:	Not reported		
Other Date:	Not reported		
Other Name:	Not reported		

Map ID  
Direction  
Distance  
Elevation

MAP FINDINGS

Site

Database(s)

EDR ID Number  
EPA ID Number

**URBAN LEAGUE F HUDSON COUNTY (Continued)**

**S107096794**

Wind Direction/Speed: Not reported  
Local Municipality Notified: Not reported  
Local Municipality Name: Not reported  
Local Municipality Title: Not reported  
Local Municipality Telephone: Not reported  
Local Municipality Date: Not reported  
Local Municipality Time: Not reported  
Incident Description: Not reported  
Incident Name: Not reported  
Incident Referred To: Not reported  
Incident Region: Not reported  
Incident Telephone: Not reported  
Incident Date: Not reported  
Incident time: Not reported  
Incident ITM: Not reported  
Comments: Not reported  
Date A310 Letter Printed: Not reported  
Date Local Authority Was Notified: Not reported  
Date Updated: Not reported  
Date Report Faxed to Local Authority: Not reported  
Local Authority Notification Date: Not reported  
Rep Receive Date: 7/26/2005  
Reporter Type: Other  
Reporter Name: REDACTED  
Reporter Title: Not reported  
Reporter Org: U.L.H.C.D.C.  
Reporter Address: Not reported  
Reporter City,St,Zip: Not reported  
Reporter County: Not reported  
Incident Status: Terminated  
Incident Category: Other  
Incident Source: U.L.H.C.D.C.  
Incident Address: 253 MATRIN LUTHER KING DR  
Incident Address 2: Not reported  
Incident City,St,Zip: Jersey City, NJ 7305  
Incident County: Hudson  
DEP Requested: No  
Confidential: Not reported  
Notify Type: Not reported  
Road Closed: No  
Direction: Not reported  
Responsible Party: Not reported  
Responsible Party Name: Not reported  
Responsible Party Contact: Not reported  
Responsible Party Title: Not reported  
Responsible Party Phone: Not reported  
Responsible Party Street: Not reported  
Responsible Party County: Not reported  
Responsible Party City,St,Zip: Not reported  
Memo. Of Understanding: Not reported  
Drill/trng Exercise: Not reported  
Hazardous: Not reported

NJ BROWNFIELD:  
Price: Negotiable  
Assessed Value: Not reported  
Owner Name: DEP Case

Map ID  
Direction  
Distance  
Elevation

MAP FINDINGS

Site

Database(s)

EDR ID Number  
EPA ID Number

**URBAN LEAGUE F HUDSON COUNTY (Continued)**

**S107096794**

Value: Not reported  
Planning Area: Planning Area 1  
Property Size: Not reported  
General Comments: Not reported

**BS326**    **546 JERSEY AVE**  
**NE**        **546 JERSEY AVE**  
**1/2-1**     **JERSEY CITY, NJ 07306**  
**0.677 mi.**  
**3575 ft.**    **Site 1 of 3 in cluster BS**

**SHWS**    **S105007748**  
**BROWNFIELDS**    **N/A**  
**VCP**  
**HIST HWS**

**Relative:**  
**Higher**

**SHWS:**  
Site ID: 79060  
Status: ACTIVE  
Home Owner: No  
PI Number: Not reported  
X Coord Site: 617961  
X Coord PI: 617961  
Y Coord Site: 688207  
Y Coord PI: 688207

**Actual:**  
**14 ft.**

**NJ BROWNFIELD:**  
Price: Negotiable  
Assessed Value: Not reported  
Owner Name: DEP Case  
Value: Not reported  
Planning Area: Planning Area 1  
Property Size: Not reported  
General Comments: Not reported

**VCP:**  
Incident Number: Not reported  
MOA Execution Date: 4/16/2008  
Type Of Vcp File: CURRENT  
Pi Number: G000035146  
Case Type(Case Type): MOA  
Case Contact: Department Not reported  
Case Contact Name: MUKHTAR A CHAUDHRY  
Case Contact: Organization Not reported  
Case Contact: Address: Line1 18 CHOPIN ST  
Case Contact: Address: Line2 Not reported  
Case Contact: Address: Line3 Not reported  
Case Contact City,St,Zip: Jersey City, NJ 07302

**HIST SHWS:**  
**Case Status:**            **Active**  
Status Date: 4/7/2003  
Case ID: G000035146  
Contact: Bureau of Field Operations - Northern  
Sub Section Label: A: Sites with On-Site Sources of Contamination  
Site Municipality: 0906  
Remedial Level Code: C1  
Classification exception area dt: None  
Classification exception area dt: Not reported  
Deed Notice Status: None  
Deed Notice Date: Not reported

Map ID  
Direction  
Distance  
Elevation

MAP FINDINGS

Site

Database(s)

EDR ID Number  
EPA ID Number

**546 JERSEY AVE (Continued)**

**S105007748**

Engineering Control Status: None  
Engineering Control Date: Not reported  
National Priorities List Status: Not reported  
National Priorities List Date: Not reported  
X Coordinate: 617961  
Y Coordinate: 688207  
Coordinate System: NJ State Plane (NAD83) - USFEET

**327  
NW  
1/2-1  
0.684 mi.  
3613 ft.**

**55 CLIFTON PLACE  
55 CLIFTON PL  
JERSEY CITY, NJ 07304**

**SHWS 1010707888  
FINDS N/A**

**Relative:  
Higher**

SHWS:  
Site ID: 367637  
Status: CLOSED  
Home Owner: No  
PI Number: Not reported  
X Coord Site: Not reported  
X Coord PI: Not reported  
Y Coord Site: Not reported  
Y Coord PI: Not reported

**Actual:  
53 ft.**

**FINDS:**

Registry ID: 110032980861

**Environmental Interest/Information System**

NJ-NJEMS (New Jersey - New Jersey Environmental Management System).  
The Department of Environmental Protection (NJDEP) manages large  
databases of environmental information in this integrated system.

**BT328  
East  
1/2-1  
0.691 mi.  
3647 ft.**

**JERSEY CITY FIRE DEPARTMENT  
160 GRAND ST  
JERSEY CITY, NJ 07302**

**SHWS U000371314  
LUST N/A  
UST  
BROWNFIELDS  
HIST HWS**

**Relative:  
Lower**

SHWS:  
Site ID: 48657  
Status: ACTIVE  
Home Owner: No  
PI Number: 19990  
X Coord Site: 619290  
X Coord PI: 619290  
Y Coord Site: 685974  
Y Coord PI: 685974

**Actual:  
7 ft.**

**LUST:**

Case ID: 19990  
Bureau: BUST

Map ID  
Direction  
Distance  
Elevation

MAP FINDINGS

Site

Database(s)

EDR ID Number  
EPA ID Number

**JERSEY CITY FIRE DEPARTMENT (Continued)**

**U000371314**

UST:

Facility ID: 019990  
Owner Name: BUSINESS ADMINISTRAT  
Organization: CITY OF JERSEY CITY  
Contact Type(UST Reg): Tank Owner  
Contact Address (UST Reg): 280 GROVE ST  
Contact Address 2 (UST Reg): Not reported  
Contact City,St,Zip (UST Reg): Jersey City, NJ 07302  
Owner Name: Not Identified Not Identified  
Organization: Not Identified  
Contact Type(UST Reg): Facility Operator  
Contact Address (UST Reg): Not reported  
Contact Address 2 (UST Reg): Not reported  
Contact City,St,Zip (UST Reg): Not reported

Tank Id: TANK-1  
Tank Number: E14  
Tank Contents: Light Diesel Fuel (No. 1-D)  
Tank Size: 550  
Install Date: 1/1/1944  
Tank Compliance: No  
**Tank Status: Removed**  
Overfill: No  
Tank Status Date: 3/2/1999  
Compliance Monitoring?: No  
Overfill Protection: No  
Spill Containment: No  
Tank Wellhead Protection: Not reported

TANK MONITOR DATA:

Monitor Tank / Pipe: Pipe  
Monitor Type: None  
Monitor Tank / Pipe: Tank  
Monitor Type: None

TANK DETAIL:

Tankpipe Tank / Pipe: Pipe  
Tankpipe Construction Type: Bare steel  
Tankpipe Tank / Pipe: Tank  
Tankpipe Construction Type: Bare steel

NJ BROWNFIELD:

Price: Negotiable  
Assessed Value: Not reported  
Owner Name: DEP Case  
Value: Not reported  
Planning Area: Planning Area 1  
Property Size: Not reported  
General Comments:Not reported

HIST SHWS:

**Case Status: Active**  
Status Date: 3/2/1999  
Case ID: 019990  
Contact: BSCM  
Sub Section Label: A: Sites with On-Site Sources of Contamination  
Site Municipality: 0906

Map ID  
 Direction  
 Distance  
 Elevation

MAP FINDINGS

Site

Database(s)

EDR ID Number  
 EPA ID Number

**JERSEY CITY FIRE DEPARTMENT (Continued)**

**U000371314**

Remedial Level Code: C1  
 Classification exception area dt: None  
 Classification exception area dt: Not reported  
 Deed Notice Status: None  
 Deed Notice Date: Not reported  
 Engineering Control Status: None  
 Engineering Control Date: Not reported  
 National Priorities List Status: Not reported  
 National Priorities List Date: Not reported  
 X Coordinate: 619290  
 Y Coordinate: 685974  
 Coordinate System: NJ State Plane (NAD83) - USFEET

**BS329**    **558 1/2 JERSEY AVENUE**  
**NE**        **558 JERSEY AVE**  
**1/2-1**     **JERSEY CITY, NJ 07302**  
**0.707 mi.**  
**3735 ft.**

**SHWS**    **1010176739**  
**FINDS**    **N/A**

**Site 2 of 3 in cluster BS**

**Relative:**  
**Higher**

SHWS:  
 Site ID: 231401  
 Status: ACTIVE  
 Home Owner: Yes  
 PI Number: 302670  
 X Coord Site: 618033  
 X Coord PI: Not reported  
 Y Coord Site: 688400  
 Y Coord PI: Not reported

**Actual:**  
**14 ft.**

**FINDS:**

Registry ID: 110030537140

Environmental Interest/Information System  
 NJ-NJEMS (New Jersey - New Jersey Environmental Management System).  
 The Department of Environmental Protection (NJDEP) manages large  
 databases of environmental information in this integrated system.

**330**        **QUALITY TECHNOLOGY SERVICES @ CALI FINANCIAL TOWER**  
**ENE**        **95 CHRISTOPHER COLUMBUS DR**  
**1/2-1**     **JERSEY CITY, NJ 07302**  
**0.708 mi.**  
**3736 ft.**

**SHWS**    **S107067942**  
**NJ Release**  
**BROWNFIELDS**  
**ENG CONTROLS**    **N/A**

**Relative:**  
**Higher**

SHWS:  
 Site ID: 7292  
 Status: ACTIVE  
 Home Owner: No  
 PI Number: 30353  
 X Coord Site: 619039  
 X Coord PI: 619039  
 Y Coord Site: 687222  
 Y Coord PI: 687222

**Actual:**  
**8 ft.**



Map ID  
Direction  
Distance  
Elevation

MAP FINDINGS

Site

Database(s)

EDR ID Number  
EPA ID Number

QUALITY TECHNOLOGY SERVICES @ CALI FINANCIAL TOWER (Continued)

S107067942

NJ Release:  
Facility ID: 90623 Case Number: 02-01-24-1748-07  
Date Received: 1/24/2002 Nature of Incident: Not reported  
Operator: SHEILA  
Incident Type: Not reported Incident Location: Not reported  
Location: Facility  
Other Location: Not reported  
Contact Name: Not reported  
Caller Name: REDACTED  
Caller Title: CIT  
Caller Address: Not reported  
Caller City,St,Zip: Not reported  
Caller Telephone: Not reported  
Facility Phone: Not reported  
Incident Date: 1/24/2002 Incident Time: 1745  
Substance(s): Not reported  
Substance Type: Not reported Substance Identity: Not reported  
CAS Number: Not reported A310 Letter: False  
TCPA Chemical: Not reported Hazrds Material: Not reported  
COMU: 0906 Ref. Code: 003  
Amnt Released: Not reported Contained: Not reported  
Release Type: Not reported Release VE: Not reported  
Injuries: No  
Public Exposure: Yes Facility Evacuation: No  
Police at Scene: No Firemen at Scene: No  
Contamination of: Air Receiving Water: Not reported  
Status at Spill: COMPANY IS USING BACKUP GENERATORS CAUSING THE RELEASE OF BLACK SMOKE.  
NJ Spill Date: Not reported NJ Spill Time: Not reported  
NJ Spill Name: Not reported NJ Spill Title: Not reported  
NJ Spill Phone: Not reported  
Other Date: Not reported Other Time: Not reported  
Other Name: Not reported Other Title: Not reported  
Other Telephone: Not reported  
Public Evacuation: No  
Assistance Requested: Yes  
Wind Direction/Speed: Not reported  
Local Municipality Notified: Not reported  
Local Municipality Name: Not reported  
Local Municipality Title: Not reported  
Local Municipality Telephone: Not reported  
Local Municipality Date: Not reported  
Local Municipality Time: Not reported  
Incident Description: Not reported  
Incident Name: Not reported  
Incident Referred To: Not reported  
Incident Region: Not reported  
Incident Telephone: Not reported  
Incident Date: Not reported  
Incident time: Not reported  
Incident ITM: Not reported  
Comments: Not reported  
Date A310 Letter Printed: Not reported  
Date Local Authority Was Notified: Not reported  
Date Updated: Not reported  
Date Report Faxed to Local Authority: Not reported  
Local Authority Notification Date: Not reported  
Rep Receive Date: Not reported

Map ID  
Direction  
Distance  
Elevation

MAP FINDINGS

Site

Database(s)

EDR ID Number  
EPA ID Number

**QUALITY TECHNOLOGY SERVICES @ CALI FINANCIAL TOWER (Continued)**

**S107067942**

Reporter Type: Not reported  
Reporter Name: Not reported  
Reporter Title: Not reported  
Reporter Org: Not reported  
Reporter Address: Not reported  
Reporter City,St,Zip: Not reported  
Reporter County: Not reported  
Incident Status: Not reported  
Incident Category: Not reported  
Incident Source: Not reported  
Incident Address: Not reported  
Incident Address 2: Not reported  
Incident City,St,Zip: Not reported  
Incident County: Not reported  
DEP Requested: Not reported  
Confidential: Not reported  
Notify Type: Citizen  
Road Closed: No  
Direction: Not reported  
Responsible Party: Known  
Responsible Party Name: PERSHING PLAZA  
Responsible Party Contact: Not reported  
Responsible Party Title: Not reported  
Responsible Party Phone: Not reported  
Responsible Party Street: 95 CHRISTOPHER COLUMBUS DR  
Responsible Party County: HUDSON  
Responsible Party City,St,Zip: JERSEY CITY, NJ  
Memo. Of Understanding: Not reported  
Drill/trng Exercise: Not reported  
Hazardous: Not reported

**NJ BROWNFIELD:**

Price: Negotiable  
Assessed Value: Not reported  
Owner Name: DEP Case  
Value: Not reported  
Planning Area: Planning Area 1  
Property Size: Not reported  
General Comments: Not reported

**NJ ENGINEERING CONTROLS:**

Site ID: 7292  
Pi Number: 030353  
Pi Name: CALI FINANCIAL TOWER  
Owner Name: JAFFE, JAY  
DER Filed Date: 6/27/2007  
DER Lifted Date: Not reported  
Der Deed Usage (si): Restricted  
Deed Specific Requirement: Asphalt Cap  
Deeds Parameter Desc: Not reported  
Deeds Depth: Not reported  
Comments: Not reported

Site ID: 7292  
Pi Number: 030353  
Pi Name: CALI FINANCIAL TOWER

Map ID  
Direction  
Distance  
Elevation

MAP FINDINGS

Site

Database(s)

EDR ID Number  
EPA ID Number

QUALITY TECHNOLOGY SERVICES @ CALI FINANCIAL TOWER (Continued)

S107067942

Owner Name: JAFFE, JAY  
DER Filed Date: 6/27/2007  
DER Lifted Date: Not reported  
Der Deed Usage (si): Restricted  
Deed Specific Requirement: Concrete Cap  
Deeds Parameter Desc: Not reported  
Deeds Depth: Not reported  
Comments: Not reported

Site ID: 7292  
Pi Number: 030353  
Pi Name: CALI FINANCIAL TOWER  
Owner Name: JAFFE, JAY  
DER Filed Date: 6/27/2007  
DER Lifted Date: Not reported  
Der Deed Usage (si): Restricted  
Deed Specific Requirement: Permeable Cover  
Deeds Parameter Desc: Not reported  
Deeds Depth: Not reported  
Comments: Not reported

Site ID: 7292  
Pi Number: 030353  
Pi Name: CALI FINANCIAL TOWER  
Owner Name: Thomas, Roger  
DER Filed Date: 6/26/2007  
DER Lifted Date: Not reported  
Der Deed Usage (si): Restricted  
Deed Specific Requirement: Asphalt Cap  
Deeds Parameter Desc: Not reported  
Deeds Depth: Not reported  
Comments: Not reported

Site ID: 7292  
Pi Number: 030353  
Pi Name: CALI FINANCIAL TOWER  
Owner Name: Thomas, Roger  
DER Filed Date: 6/26/2007  
DER Lifted Date: Not reported  
Der Deed Usage (si): Restricted  
Deed Specific Requirement: Concrete Cap  
Deeds Parameter Desc: Not reported  
Deeds Depth: Not reported  
Comments: Not reported

Site ID: 7292  
Pi Number: 030353  
Pi Name: CALI FINANCIAL TOWER  
Owner Name: Thomas, Roger  
DER Filed Date: 6/26/2007  
DER Lifted Date: Not reported  
Der Deed Usage (si): Restricted  
Deed Specific Requirement: Permeable Cover  
Deeds Parameter Desc: Not reported  
Deeds Depth: Not reported  
Comments: Not reported

Map ID  
Direction  
Distance  
Elevation

MAP FINDINGS

Site

Database(s)

EDR ID Number  
EPA ID Number

331  
SSW  
1/2-1  
0.714 mi.  
3769 ft.

111 135 THOMAS MCGOVERN DRIVE  
111 135 THOMAS MCGOVERN DR  
JERSEY CITY, NJ 07306

SHWS  
FINDS  
VCP  
ENG CONTROLS

1007051288  
N/A

Relative:  
Higher

SHWS:

Site ID: 79280  
Status: ACTIVE  
Home Owner: No  
PI Number: Not reported  
X Coord Site: Not reported  
X Coord PI: Not reported  
Y Coord Site: Not reported  
Y Coord PI: Not reported

Actual:  
9 ft.

FINDS:

Registry ID: 110029598745

Environmental Interest/Information System

NJ-NJEMS (New Jersey - New Jersey Environmental Management System).  
The Department of Environmental Protection (NJDEP) manages large  
databases of environmental information in this integrated system.

VCP:

Incident Number: 07-10-20-0049-31  
MOA Execution Date: 11/20/2007  
Type Of Vcp File: CURRENT  
Pi Number: G000036518  
Case Type(Case Type): MOA  
Case Contact: Department Not reported  
Case Contact Name: THOMAS MCGOVERN  
Case Contact: Organization S/K THOMAS McGOVERN aSSOCIATES  
Case Contact: Address: Line1 520 US HIGHWAY 22  
Case Contact: Address: Line2 PO BOX 6872  
Case Contact: Address: Line3 Not reported  
Case Contact City,St,Zip: Bridgewater, NJ 08807

NJ ENGINEERING CONTROLS:

Site ID: 79280  
Pi Number: G000036518  
PI Name: 111 TO 135 THOMAS MCGOVERN DR  
Owner Name: Drey, Diane  
DER Filed Date: 1/4/2000  
DER Lifted Date: Not reported  
Der Deed Usage (si): Restricted  
Deed Specific Requirement: Not reported  
Deeds Parameter Desc: Metals  
Deeds Depth: 999.00  
Comments: permeable/impermeable= building footprint, asphalt and landscaped  
areas.

Site ID: 79280  
Pi Number: G000036518  
PI Name: 111 TO 135 THOMAS MCGOVERN DR  
Owner Name: Drey, Diane

Map ID  
Direction  
Distance  
Elevation

MAP FINDINGS

Site

Database(s)

EDR ID Number  
EPA ID Number

**111 135 THOMAS MCGOVERN DRIVE (Continued)**

**1007051288**

DER Filed Date: 1/4/2000  
DER Lifted Date: Not reported  
Der Deed Usage (si): Restricted  
Deed Specific Requirement: Not reported  
Deeds Parameter Desc: Base/neutrals and acids  
Deeds Depth: 999.00  
Comments: permeable/impermeable= building footprint, asphalt and landscaped areas.

**BU332**  
**WNW**  
**1/2-1**  
**0.714 mi.**  
**3772 ft.**

**92 SUMMIT AVENUE**  
**92 SUMMIT AVE**  
**JERSEY CITY, NJ 07306**  
**Site 1 of 4 in cluster BU**

**SHWS 1010516936**  
**FINDS N/A**

**Relative:**  
**Higher**

SHWS:  
Site ID: 77748  
Status: CLOSED  
Home Owner: No  
PI Number: G000021821  
X Coord Site: Not reported  
X Coord PI: Not reported  
Y Coord Site: Not reported  
Y Coord PI: Not reported

**Actual:**  
**67 ft.**

**FINDS:**

Registry ID: 110032246086

Environmental Interest/Information System

NJ-NJEMS (New Jersey - New Jersey Environmental Management System).  
The Department of Environmental Protection (NJDEP) manages large databases of environmental information in this integrated system.

**BV333**  
**West**  
**1/2-1**  
**0.719 mi.**  
**3798 ft.**

**METROPOLITAN TELETRONICS CORPORATION**  
**975 GARFIELD AVE**  
**JERSEY CITY, NJ 07304**  
**Site 1 of 2 in cluster BV**

**SHWS S105006525**  
**BROWNFIELDS N/A**  
**HIST HWS**

**Relative:**  
**Higher**

SHWS:  
Site ID: 77420  
Status: ACTIVE  
Home Owner: No  
PI Number: Not reported  
X Coord Site: 611530  
X Coord PI: 611530  
Y Coord Site: 684456  
Y Coord PI: 684456

**Actual:**  
**18 ft.**

**NJ BROWNFIELD:**

Price: Negotiable  
Assessed Value: Not reported  
Owner Name: DEP Case

Map ID  
 Direction  
 Distance  
 Elevation

MAP FINDINGS

Site

Database(s)

EDR ID Number  
 EPA ID Number

**METROPOLITAN TELETRONICS CORPORATION (Continued)**

**S105006525**

Value: Not reported  
 Planning Area: Planning Area 1  
 Property Size: Not reported  
 General Comments: Not reported

**HIST SHWS:**

**Case Status: NFA (Restricted Use) HISTORIC**  
 Status Date: 2/21/1995  
 Case ID: G000013697  
 Contact: BNCM  
 Sub Section Label: C: Closed Sites with Restrictions  
 Site Municipality: 0906  
 Remedial Level Code: D  
 Classification exception area dt: None  
 Classification exception area dt: Not reported  
 Deed Notice Status: Ongoing  
 Deed Notice Date: Not reported  
 Engineering Control Status: Ongoing  
 Engineering Control Date: Not reported  
 National Priorities List Status: Not reported  
 National Priorities List Date: Not reported  
 X Coordinate: 611530  
 Y Coordinate: 684456  
 Coordinate System: NJ State Plane (NAD83) - USFEET

**BS334**  
**NE**  
**1/2-1**  
**0.719 mi.**  
**3798 ft.**

**562 JERSEY AVE**  
**562 JERSEY AVE**  
**JERSEY CITY, NJ**  
**Site 3 of 3 in cluster BS**

**SHWS S109310735**  
**N/A**

**Relative:**  
**Higher**

**SHWS:**  
 Site ID: 79953  
 Status: CLOSED  
 Home Owner: No  
 PI Number: G000040697  
 X Coord Site: Not reported  
 X Coord PI: Not reported  
 Y Coord Site: Not reported  
 Y Coord PI: Not reported

**Actual:**  
**13 ft.**

**BU335**  
**WNW**  
**1/2-1**  
**0.720 mi.**  
**3799 ft.**

**CONRAIL GREENVILLE YARDS (JCRA)**  
**100 SUMMIT PL**  
**JERSEY CITY, NJ**  
**Site 2 of 4 in cluster BU**

**SHWS S109296009**  
**N/A**

**Relative:**  
**Higher**

**SHWS:**  
 Site ID: 166733  
 Status: CLOSED  
 Home Owner: No  
 PI Number: G000006482  
 X Coord Site: Not reported  
 X Coord PI: Not reported  
 Y Coord Site: Not reported  
 Y Coord PI: Not reported

**Actual:**  
**69 ft.**

Map ID  
Direction  
Distance  
Elevation

MAP FINDINGS

Site

Database(s)

EDR ID Number  
EPA ID Number

**BU336** **SUMMIT IMPORT CORP**  
**WNW** **100 SUMMIT PL**  
**1/2-1** **JERSEY CITY, NJ 07305**  
**0.720 mi.**  
**3799 ft.** **Site 3 of 4 in cluster BU**

**SHWS** **1008975831**  
**FINDS** **N/A**  
**BROWNFIELDS**  
**ENG CONTROLS**  
**HIST HWS**

**Relative:**  
**Higher**

**SHWS:**  
Site ID: 166733  
Status: ACTIVE  
Home Owner: No  
PI Number: 238539  
X Coord Site: 604958.11  
X Coord PI: 604958.11  
Y Coord Site: 674299.06  
Y Coord PI: 674299.06

**Actual:**  
**69 ft.**

**FINDS:**

Registry ID: 110024159550

Environmental Interest/Information System  
NJ-NJEMS (New Jersey - New Jersey Environmental Management System).  
The Department of Environmental Protection (NJDEP) manages large  
databases of environmental information in this integrated system.

**NJ BROWNFIELD:**

Price: Negotiable  
Assessed Value: Not reported  
Owner Name: DEP Case  
Value: Not reported  
Planning Area: Planning Area 1  
Property Size: Not reported  
General Comments: Not reported

**NJ ENGINEERING CONTROLS:**

Site ID: 166733  
PI Number: G000006482  
PI Name: CONRAIL GREENVILLE YARDS (JCRA)  
Owner Name: Greenberg, Sandford  
DER Filed Date: 7/24/2002  
DER Lifted Date: Not reported  
Der Deed Usage (si): Limited Restricted  
Deed Specific Requirement: Not reported  
Deeds Parameter Desc: Not reported  
Deeds Depth: Not reported  
Comments: Not reported

**HIST SHWS:**

**Case Status:** **Active**  
Status Date: 4/1/1992  
Case ID: 238539  
Contact: OBR  
Sub Section Label: A: Sites with On-Site Sources of Contamination  
Site Municipality: 0906  
Remedial Level Code: C3  
Classification exception area dt: None

Map ID  
Direction  
Distance  
Elevation

MAP FINDINGS

Site

Database(s)

EDR ID Number  
EPA ID Number

**SUMMIT IMPORT CORP (Continued)**

1008975831

Classification exception area dt: Not reported  
Deed Notice Status: None  
Deed Notice Date: Not reported  
Engineering Control Status: None  
Engineering Control Date: Not reported  
National Priorities List Status: Not reported  
National Priorities List Date: Not reported  
X Coordinate: 604958.10999999999  
Y Coordinate: 674299.06000000006  
Coordinate System: NJ State Plane (NAD83) - USFEET

**BU337** 102 SUMMIT AVENUE  
**WNW** 102 SUMMIT AVE  
**1/2-1** JERSEY CITY, NJ 07306  
**0.720 mi.**  
**3803 ft.** Site 4 of 4 in cluster BU

**SHWS** 1010168222  
**FINDS** N/A

**Relative:**  
**Higher**

SHWS:  
Site ID: 353118  
Status: CLOSED  
Home Owner: Yes  
PI Number: Not reported  
X Coord Site: Not reported  
X Coord PI: Not reported  
Y Coord Site: Not reported  
Y Coord PI: Not reported

**Actual:**  
**68 ft.**

**FINDS:**

Registry ID: 110030524350

Environmental Interest/Information System  
NJ-NJEMS (New Jersey - New Jersey Environmental Management System).  
The Department of Environmental Protection (NJDEP) manages large  
databases of environmental information in this integrated system.

**BW338** 303 3RD STREET  
**NNE** 303 3RD ST  
**1/2-1** JERSEY CITY, NJ  
**0.721 mi.**  
**3809 ft.** Site 1 of 2 in cluster BW

**SHWS** S109531407  
**NJ Release** N/A

**Relative:**  
**Higher**

SHWS:  
Site ID: 392879  
Status: CLOSED  
Home Owner: Yes  
PI Number: Not reported  
X Coord Site: Not reported  
X Coord PI: Not reported  
Y Coord Site: Not reported  
Y Coord PI: Not reported

**Actual:**  
**11 ft.**

NJ Release:  
Facility ID: 298136

Case Number: 08-12-10-1306-08



Map ID  
Direction  
Distance  
Elevation

MAP FINDINGS

Site

Database(s)

EDR ID Number  
EPA ID Number

303 3RD STREET (Continued)

S109531407

Date Received:	12/10/2008	Nature of Incident:	Not reported
Operator:	Not reported	Incident Location:	AT
Incident Type:	Underground Storage Tank	Incident Time:	Not reported
Location:	Not reported	Substance Identity:	Not reported
Other Location:	Not reported	A310 Letter:	Not reported
Contact Name:	Not reported	Hazrds Material:	Not reported
Caller Name:	Not reported	Ref. Code:	Not reported
Caller Title:	Not reported	Contained:	Not reported
Caller Address:	Not reported	Release VE:	Not reported
Caller City,St,Zip:	Not reported	Facility Evacuation:	No
Caller Telephone:	Not reported	Firemen at Scene:	No
Facility Phone:	Not reported	Receiving Water:	Not reported
Incident Date:	12/10/2008	NJ Spill Time:	Not reported
Substance(s):	Not reported	NJ Spill Title:	Not reported
Substance Type:	Not reported	Other Time:	Not reported
CAS Number:	Not reported	Other Title:	Not reported
TCPA Chemical:	Not reported	Other Telephone:	Not reported
COMU:	Not reported	Public Evacuation:	No
Amnt Released:	Not reported	Assistance Requested:	Not reported
Release Type:	Not reported	Wind Direction/Speed:	Not reported
Injuries:	No	Local Municipality Notified:	Not reported
Public Exposure:	No	Local Municipality Name:	Not reported
Police at Scene:	No	Local Municipality Title:	Not reported
Contamination of:	Not reported	Local Municipality Telephone:	Not reported
Status at Spill:	Not reported	Local Municipality Date:	Not reported
NJ Spill Date:	Not reported	Local Municipality Time:	Not reported
NJ Spill Name:	Not reported	Incident Description:	Not reported
NJ Spill Phone:	Not reported	Incident Name:	Not reported
Other Date:	Not reported	Incident Referred To:	Not reported
Other Name:	Not reported	Incident Region:	Not reported
Other Telephone:	Not reported	Incident Telephone:	Not reported
Public Evacuation:	No	Incident Date:	Not reported
Assistance Requested:	Not reported	Incident time:	Not reported
Wind Direction/Speed:	Not reported	Incident ITM:	Not reported
Local Municipality Notified:	Not reported	Comments:	Not reported
Local Municipality Name:	Not reported	Date A310 Letter Printed:	Not reported
Local Municipality Title:	Not reported	Date Local Authority Was Notified:	Not reported
Local Municipality Telephone:	Not reported	Date Updated:	Not reported
Local Municipality Date:	Not reported	Date Report Faxed to Local Authority:	Not reported
Local Municipality Time:	Not reported	Local Authority Notification Date:	Not reported
Incident Description:	Not reported	Rep Receive Date:	12/10/2008
Incident Name:	Not reported	Reporter Type:	Other
Incident Referred To:	Not reported	Reporter Name:	REDACTED
Incident Region:	Not reported		
Incident Telephone:	Not reported		
Incident Date:	Not reported		
Incident time:	Not reported		
Incident ITM:	Not reported		
Comments:	Not reported		
Date A310 Letter Printed:	Not reported		
Date Local Authority Was Notified:	Not reported		
Date Updated:	Not reported		
Date Report Faxed to Local Authority:	Not reported		
Local Authority Notification Date:	Not reported		
Rep Receive Date:	12/10/2008		
Reporter Type:	Other		
Reporter Name:	REDACTED		

Map ID  
Direction  
Distance  
Elevation

MAP FINDINGS

Site

Database(s)

EDR ID Number  
EPA ID Number

**303 3RD STREET (Continued)**

**S109531407**

Reporter Title: Not reported  
Reporter Org: CASTLETON ENVIRO  
Reporter Address: Not reported  
Reporter City,St,Zip: Not reported  
Reporter County: Not reported  
Incident Status: Terminated  
Incident Category: Other  
Incident Source: ANDRY MALINOYSKY  
Incident Address: 303 3RD ST  
Incident Address 2: Not reported  
Incident City,St,Zip: Jersey City, NJ  
Incident County: Hudson  
DEP Requested: No  
Confidential: Not reported  
Notify Type: Not reported  
Road Closed: No  
Direction: Not reported  
Responsible Party: Not reported  
Responsible Party Name: Not reported  
Responsible Party Contact: Not reported  
Responsible Party Title: Not reported  
Responsible Party Phone: Not reported  
Responsible Party Street: Not reported  
Responsible Party County: Not reported  
Responsible Party City,St,Zip: Not reported  
Memo. Of Understanding: Not reported  
Drill/trng Exercise: Not reported  
Hazardous: Not reported

**BX339 FULTON LANDING**  
**East 149 ESSEX ST**  
**1/2-1 JERSEY CITY, NJ 07302**  
**0.722 mi.**  
**3811 ft. Site 1 of 5 in cluster BX**

**SHWS S105007407**  
**BROWNFIELDS N/A**  
**VCP**  
**HIST HWS**

**Relative:** SHWS:  
**Higher** Site ID: 70509  
Status: ACTIVE  
**Actual:** Home Owner: No  
**11 ft.** PI Number: Not reported  
X Coord Site: 619773  
X Coord PI: 619773  
Y Coord Site: 685074  
Y Coord PI: 685074

**NJ BROWNFIELD:**  
Price: Negotiable  
Assessed Value: Not reported  
Owner Name: DEP Case  
Value: Not reported  
Planning Area: Planning Area 1  
Property Size: Not reported  
General Comments: Not reported

**VCP:**  
Incident Number: 97-11-06-0023-45  
MOA Execution Date: 2/2/2004

Map ID  
Direction  
Distance  
Elevation

MAP FINDINGS

Site

Database(s)

EDR ID Number  
EPA ID Number

**FULTON LANDING (Continued)**

**S105007407**

Type Of Vcp File: HISTORICAL  
Pi Number: Not reported  
Case Type(Case Type): Not reported  
Case Contact: Department Not reported  
Case Contact Name: Not reported  
Case Contact: Organization Pulte Homes of NJ LP  
Case Contact: Address: Line1 Not reported  
Case Contact: Address: Line2 Not reported  
Case Contact: Address: Line3 Not reported  
Case Contact City,St,Zip: Not reported

HIST SHWS:

**Case Status: NFA-E (Restricted Use)**  
Status Date: 3/24/2004  
Case ID: G000033004  
Contact: Bureau of Field Operations - Northern  
Sub Section Label: C: Closed Sites with Restrictions  
Site Municipality: 0906  
Remedial Level Code: C2  
Classification exception area dt: None  
Classification exception area dt: Not reported  
Deed Notice Status: Ongoing  
Deed Notice Date: Not reported  
Engineering Control Status: Ongoing  
Engineering Control Date: Not reported  
National Priorities List Status: Not reported  
National Priorities List Date: Not reported  
X Coordinate: 619773  
Y Coordinate: 685074  
Coordinate System: NJ State Plane (NAD83) - USFEET

**BY340  
NNW  
1/2-1  
0.723 mi.  
3815 ft.**

**BOOKBINDERS INCORPORATED  
245 CORNELISON AVE  
JERSEY CITY, NJ  
Site 1 of 2 in cluster BY**

**SHWS S109309585  
N/A**

**Relative:  
Higher**

SHWS:  
Site ID: 76801  
Status: CLOSED  
Home Owner: No  
PI Number: G000007283  
X Coord Site: Not reported  
X Coord PI: Not reported  
Y Coord Site: Not reported  
Y Coord PI: Not reported

**Actual:  
18 ft.**

Map ID  
Direction  
Distance  
Elevation

MAP FINDINGS

Site

Database(s)

EDR ID Number  
EPA ID Number

341  
NE  
1/2-1  
0.723 mi.  
3820 ft.

242 FIRST STREET  
242 1ST ST  
JERSEY CITY, NJ

SHWS S109301778  
N/A

Relative:  
Higher

SHWS:  
Site ID: 368346  
Status: CLOSED  
Home Owner: Yes  
PI Number: Not reported  
X Coord Site: Not reported  
X Coord PI: Not reported  
Y Coord Site: Not reported  
Y Coord PI: Not reported

Actual:  
14 ft.

BV342  
West  
1/2-1  
0.724 mi.  
3821 ft.

HUDSON COUNTY CHROMATE 121  
960 GARFIELD AVE  
JERSEY CITY, NJ 07304

SHWS S103030538  
BROWNFIELDS N/A  
HIST HWS

Site 2 of 2 in cluster BV

Relative:  
Higher

SHWS:  
Site ID: 66628  
Status: ACTIVE  
Home Owner: No  
PI Number: Not reported  
X Coord Site: 611518  
X Coord PI: 611518  
Y Coord Site: 684347  
Y Coord PI: 684347

Actual:  
18 ft.

NJ BROWNFIELD:

Price: Negotiable  
Assessed Value: Not reported  
Owner Name: DEP Case  
Value: Not reported  
Planning Area: Planning Area 1  
Property Size: Not reported  
General Comments: Not reported

HIST SHWS:

**Case Status:** Active  
Status Date: 7/19/1990  
Case ID: G000008738  
Contact: Bureau of Case Management  
Sub Section Label: A: Sites with On-Site Sources of Contamination  
Site Municipality: 0906  
Remedial Level Code: D  
Classification exception area dt: None  
Classification exception area dt: Not reported  
Deed Notice Status: None  
Deed Notice Date: Not reported  
Engineering Control Status: None  
Engineering Control Date: Not reported  
National Priorities List Status: Not reported  
National Priorities List Date: Not reported  
X Coordinate: 611518  
Y Coordinate: 684347

Map ID  
Direction  
Distance  
Elevation

MAP FINDINGS

Site

Database(s)

EDR ID Number  
EPA ID Number

HUDSON COUNTY CHROMATE 121 (Continued)

S103030538

Coordinate System: NJ State Plane (NAD83) - USFEET

BT343  
East  
1/2-1  
0.727 mi.  
3839 ft.

ST PETERS PREPARATORY SCHOOL  
144 GRAND ST  
JERSEY CITY, NJ 07302  
Site 2 of 2 in cluster BT

SHWS U000368236  
UST N/A

Relative:  
Higher

SHWS:  
Site ID: 48788  
Status: CLOSED  
Home Owner: No  
PI Number: Not reported  
X Coord Site: Not reported  
X Coord PI: Not reported  
Y Coord Site: Not reported  
Y Coord PI: Not reported

Actual:  
9 ft.

Site ID: 48788  
Status: CLOSED  
Home Owner: No  
PI Number: Not reported  
X Coord Site: Not reported  
X Coord PI: Not reported  
Y Coord Site: Not reported  
Y Coord PI: Not reported

UST:

Facility ID: 026278  
Owner Name: Not Identified Not Identified  
Organization: BROTHER JOE GRIFFIN  
Contact Type(UST Reg): Facility Operator  
Contact Address (UST Reg): Not reported  
Contact Address 2 (UST Reg): Not reported  
Contact City,St,Zip (UST Reg): Not reported  
Owner Name: BROTHER JOE GRIFFIN  
Organization: ST PETERS PREPARATORY SCHOOL  
Contact Type(UST Reg): Tank Owner  
Contact Address (UST Reg): 144 GRAND ST  
Contact Address 2 (UST Reg): Not reported  
Contact City,St,Zip (UST Reg): Jersey City, NJ 07302

Tank Id: TANK-116919  
Tank Number: A2  
Tank Contents: Leaded Gasoline  
Tank Size: 5000  
Install Date: 1/1/1944  
Tank Compliance: No  
Tank Status: Abandoned in Place  
Overfill: Yes  
Tank Status Date: 1/1/1944  
Compliance Monitoring?: No  
Overfill Protection: Yes  
Spill Containment: No  
Tank Wellhead Protection: Not reported

TANK MONITOR DATA:

Monitor Tank / Pipe: Pipe

Map ID  
Direction  
Distance  
Elevation

MAP FINDINGS

Site

Database(s)

EDR ID Number  
EPA ID Number

ST PETERS PREPARATORY SCHOOL (Continued)

U000368236

Monitor Type: None  
Monitor Tank / Pipe: Tank  
Monitor Type: None

TANK DETAIL:

Tankpipe Tank / Pipe: Tank  
Tankpipe Construction Type: Bare steel  
Tankpipe Tank / Pipe: Pipe  
Tankpipe Construction Type: Bare steel

Tank Id: TANK-2  
Tank Number: E1  
Tank Contents: Heating Oil (No. 2)  
Tank Size: 3000  
Install Date: 1/1/1948  
Tank Compliance: No  
**Tank Status: Abandoned in Place**  
Overfill: Yes  
Tank Status Date: 8/27/1998  
Compliance Monitoring?: No  
Overfill Protection: Yes  
Spill Containment: No  
Tank Wellhead Protection: Not reported

TANK MONITOR DATA:

Monitor Tank / Pipe: Pipe  
Monitor Type: None  
Monitor Tank / Pipe: Tank  
Monitor Type: None

TANK DETAIL:

Tankpipe Tank / Pipe: Pipe  
Tankpipe Construction Type: CONVERSION (NON-NULLABLE)  
Tankpipe Tank / Pipe: Tank  
Tankpipe Construction Type: Bare steel

Tank Id: TANK-3  
Tank Number: E3  
Tank Contents: Heating Oil (No. 4)  
Tank Size: 5000  
Install Date: 1/1/1948  
Tank Compliance: No  
**Tank Status: Abandoned in Place**  
Overfill: No  
Tank Status Date: 8/27/1997  
Compliance Monitoring?: No  
Overfill Protection: No  
Spill Containment: No  
Tank Wellhead Protection: Not reported

TANK MONITOR DATA:

Monitor Tank / Pipe: Pipe  
Monitor Type: None  
Monitor Tank / Pipe: Tank  
Monitor Type: Manual Tank Gauging

TANK DETAIL:

Tankpipe Tank / Pipe: Pipe  
Tankpipe Construction Type: Other  
Tankpipe Tank / Pipe: Tank

Map ID  
Direction  
Distance  
Elevation

MAP FINDINGS

Site

Database(s)

EDR ID Number  
EPA ID Number

ST PETERS PREPARATORY SCHOOL (Continued)

U000368236

Tankpipe Construction Type: Bare steel

**BW344** 293 3RD STREET  
**NNE** 293 3RD ST  
**1/2-1** JERSEY CITY, NJ 07305  
**0.729 mi.**  
**3849 ft.** Site 2 of 2 in cluster BW

**SHWS** S106850798  
**NJ Release** N/A  
**VCP**

**Relative:**  
**Higher**

SHWS:  
Site ID: 187650  
Status: CLOSED  
Home Owner: Yes  
PI Number: Not reported  
X Coord Site: Not reported  
X Coord PI: Not reported  
Y Coord Site: Not reported  
Y Coord PI: Not reported

**Actual:**  
**10 ft.**

NJ Release:

Facility ID: 123464 Case Number: 04-11-30-0904-17  
Date Received: 11/30/2004 Nature of Incident: Not reported  
Operator: Not reported  
Incident Type: Underground Storage Tank Incident Location: RESID  
Location: Not reported  
Other Location: Not reported  
Contact Name: Not reported  
Caller Name: Not reported  
Caller Title: Not reported  
Caller Address: Not reported  
Caller City,St,Zip: Not reported  
Caller Telephone: Not reported  
Facility Phone: Not reported  
Incident Date: 11/29/2004 Incident Time: Not reported  
Substance(s): Not reported  
Substance Type: Not reported Substance Identity: Not reported  
CAS Number: Not reported A310 Letter: Not reported  
TCPA Chemical: Not reported Hazrds Material: Not reported  
COMU: Not reported Ref. Code: Not reported  
Amnt Released: Not reported Contained: Not reported  
Release Type: Not reported Release VE: Not reported  
Injuries: No  
Public Exposure: No Facility Evacuation: No  
Police at Scene: No Firemen at Scene: No  
Contamination of: Not reported Receiving Water: Not reported  
Status at Spill: Not reported  
NJ Spill Date: Not reported NJ Spill Time: Not reported  
NJ Spill Name: Not reported NJ Spill Title: Not reported  
NJ Spill Phone: Not reported  
Other Date: Not reported Other Time: Not reported  
Other Name: Not reported Other Title: Not reported  
Other Telephone: Not reported  
Public Evacuation: No  
Assistance Requested: Not reported  
Wind Direction/Speed: Not reported  
Local Municipality Notified: Not reported  
Local Municipality Name: Not reported  
Local Municipality Title: Not reported

Map ID  
Direction  
Distance  
Elevation

MAP FINDINGS

Site

Database(s)

EDR ID Number  
EPA ID Number

**293 3RD STREET (Continued)**

**S106850798**

Local Municipality Telephone: Not reported  
Local Municipality Date: Not reported  
Local Municipality Time: Not reported  
Incident Description: Not reported  
Incident Name: Not reported  
Incident Referred To: Not reported  
Incident Region: Not reported  
Incident Telephone: Not reported  
Incident Date: Not reported  
Incident time: Not reported  
Incident ITM: Not reported  
Comments: Not reported  
Date A310 Letter Printed: Not reported  
Date Local Authority Was Notified: Not reported  
Date Updated: Not reported  
Date Report Faxed to Local Authority: Not reported  
Local Authority Notification Date: Not reported  
Rep Receive Date: 11/30/2004  
Reporter Type: Other  
Reporter Name: REDACTED  
Reporter Title: Not reported  
Reporter Org: LONBARDO ENV  
Reporter Address: Not reported  
Reporter City,St,Zip: Not reported  
Reporter County: Not reported  
Incident Status: Terminated  
Incident Category: Other  
Incident Source: PEREZ  
Incident Address: 3478 KENNEDY BLVD  
Incident Address 2: Not reported  
Incident City,St,Zip: Jersey City, NJ 7307  
Incident County: Hudson  
DEP Requested: No  
Confidential: Not reported  
Notify Type: Not reported  
Road Closed: No  
Direction: Not reported  
Responsible Party: Not reported  
Responsible Party Name: Not reported  
Responsible Party Contact: Not reported  
Responsible Party Title: Not reported  
Responsible Party Phone: Not reported  
Responsible Party Street: Not reported  
Responsible Party County: Not reported  
Responsible Party City,St,Zip: Not reported  
Memo. Of Understanding: Not reported  
Drill/trng Exercise: Not reported  
Hazardous: Not reported

VCP:

Incident Number: 04-11-30-0904-17  
MOA Execution Date: 8/25/2006  
Type Of Vcp File: CURRENT  
Pi Number: 246654  
Case Type(Case Type): MOA  
Case Contact: Department Not reported  
Case Contact Name: GEORGE PEREZ



Map ID  
Direction  
Distance  
Elevation

MAP FINDINGS

Site

Database(s)

EDR ID Number  
EPA ID Number

**293 3RD STREET (Continued)**

**S106850798**

Case Contact: Organization Not reported  
Case Contact: Address: Line1 PO BOX 5222  
Case Contact: Address: Line2 Not reported  
Case Contact: Address: Line3 Not reported  
Case Contact City,St,Zip: Jersey City, NJ 07305

Incident Number: 04-11-30-0904-17  
MOA Execution Date: 2/2/2005  
Type Of Vcp File: HISTORICAL  
Pi Number: Not reported  
Case Type(Case Type): Not reported  
Case Contact: Department Not reported  
Case Contact Name: Not reported  
Case Contact: Organization Not reported  
Case Contact: Address: Line1 Not reported  
Case Contact: Address: Line2 Not reported  
Case Contact: Address: Line3 Not reported  
Case Contact City,St,Zip: Not reported

**BZ345 VILLAGE SERVICE CENTER**  
**NNE 316 NEWARK AVE**  
**1/2-1 JERSEY CITY, NJ 07302**

**0.729 mi.**  
**3850 ft.**

**Site 1 of 3 in cluster BZ**

**SHWS U000358024**  
**LUST N/A**  
**UST**  
**NJ Release**  
**BROWNFIELDS**  
**HIST HWS**

**Relative:**  
**Higher**

SHWS:  
Site ID: 7386  
Status: ACTIVE  
Home Owner: No  
PI Number: 7468  
X Coord Site: 616570  
X Coord PI: 616570  
Y Coord Site: 689275  
Y Coord PI: 689275

**Actual:**  
**17 ft.**

LUST:  
Case ID: 7468  
Bureau: BUST

UST:  
Facility ID: 007468  
Owner Name: Not Identified Not Identified  
Organization: Not Identified  
Contact Type(UST Reg): Facility Operator  
Contact Address (UST Reg): Not reported  
Contact Address 2 (UST Reg): Not reported  
Contact City,St,Zip (UST Reg): Not reported  
Owner Name: PETER QUILLA  
Organization: PETER QUILLA  
Contact Type(UST Reg): Tank Owner  
Contact Address (UST Reg): 18 BRANDYWINE RD  
Contact Address 2 (UST Reg): Not reported  
Contact City,St,Zip (UST Reg): Fords, NJ 08863

Tank Id: TANK-1  
Tank Number: E1

Map ID  
Direction  
Distance  
Elevation

MAP FINDINGS

Site

Database(s)

EDR ID Number  
EPA ID Number

VILLAGE SERVICE CENTER (Continued)

U000358024

Tank Contents: Unleaded Gasoline  
Tank Size: 2000  
Install Date: 1/1/1966  
Tank Compliance: No  
**Tank Status: Removed**  
Overfill: Yes  
Tank Status Date: 1/1/1986  
Compliance Monitoring?: No  
Overfill Protection: Yes  
Spill Containment: No  
Tank Wellhead Protection: Not reported

TANK MONITOR DATA:

Monitor Tank / Pipe: Tank  
Monitor Type: None  
Monitor Tank / Pipe: Pipe  
Monitor Type: None

TANK DETAIL:

Tankpipe Tank / Pipe: Pipe  
Tankpipe Construction Type: Other  
Tankpipe Tank / Pipe: Tank  
Tankpipe Construction Type: Cathodically protected steel

Tank Id: TANK-10  
Tank Number: 00E4  
Tank Contents: Heating Oil (No. 2)  
Tank Size: 550  
Install Date: 1/1/1986  
Tank Compliance: No  
**Tank Status: Exempt**  
Overfill: Yes  
Tank Status Date: 8/20/2003  
Compliance Monitoring?: Yes  
Overfill Protection: Yes  
Spill Containment: No  
Tank Wellhead Protection: Not reported

TANK MONITOR DATA:

Monitor Tank / Pipe: Tank  
Monitor Type: Vapor observation wells  
Monitor Tank / Pipe: Pipe  
Monitor Type: None

TANK DETAIL:

Tankpipe Tank / Pipe: Pipe  
Tankpipe Construction Type: Bare steel  
Tankpipe Tank / Pipe: Tank  
Tankpipe Construction Type: Cathodically protected steel

Tank Id: TANK-11  
Tank Number: 0011  
Tank Contents: Leaded Gasoline  
Tank Size: 1100  
Install Date: 1/1/1944  
Tank Compliance: No  
**Tank Status: Removed**  
Overfill: Not reported  
Tank Status Date: 2/22/2005

Map ID  
Direction  
Distance  
Elevation

MAP FINDINGS

Site

Database(s)

EDR ID Number  
EPA ID Number

VILLAGE SERVICE CENTER (Continued)

U000358024

Compliance Monitoring?: No  
Overfill Protection: Not reported  
Spill Containment: Not reported  
Tank Wellhead Protection: Not reported

TANK MONITOR DATA:  
Monitor Tank / Pipe: Pipe  
Monitor Type: None  
Monitor Tank / Pipe: Tank  
Monitor Type: None

TANK DETAIL:  
Tankpipe Tank / Pipe: Tank  
Tankpipe Construction Type: Bare steel  
Tankpipe Tank / Pipe: Pipe  
Tankpipe Construction Type: Bare steel

Tank Id: TANK-12  
Tank Number: 0012  
Tank Contents: Leaded Gasoline  
Tank Size: 1100  
Install Date: 1/1/1944  
Tank Compliance: No  
**Tank Status: Removed**  
Overfill: Not reported  
Tank Status Date: 2/22/2005  
Compliance Monitoring?: No  
Overfill Protection: Not reported  
Spill Containment: Not reported  
Tank Wellhead Protection: Not reported

TANK MONITOR DATA:  
Monitor Tank / Pipe: Tank  
Monitor Type: None  
Monitor Tank / Pipe: Pipe  
Monitor Type: None

TANK DETAIL:  
Tankpipe Tank / Pipe: Tank  
Tankpipe Construction Type: Bare steel  
Tankpipe Tank / Pipe: Pipe  
Tankpipe Construction Type: Bare steel

Tank Id: TANK-13  
Tank Number: 0013  
Tank Contents: Leaded Gasoline  
Tank Size: 1500  
Install Date: 1/1/1944  
Tank Compliance: No  
**Tank Status: Removed**  
Overfill: Not reported  
Tank Status Date: 2/22/2005  
Compliance Monitoring?: No  
Overfill Protection: Not reported  
Spill Containment: Not reported  
Tank Wellhead Protection: Not reported

TANK MONITOR DATA:  
Monitor Tank / Pipe: Pipe  
Monitor Type: None

Map ID  
Direction  
Distance  
Elevation

MAP FINDINGS

Site

Database(s)

EDR ID Number  
EPA ID Number

VILLAGE SERVICE CENTER (Continued)

U000358024

Monitor Tank / Pipe: Tank  
Monitor Type: None

TANK DETAIL:

Tankpipe Tank / Pipe: Tank  
Tankpipe Construction Type: Bare steel  
Tankpipe Tank / Pipe: Pipe  
Tankpipe Construction Type: Bare steel

Tank Id: TANK-14  
Tank Number: 0014  
Tank Contents: Leaded Gasoline  
Tank Size: 1500  
Install Date: 1/1/1944  
Tank Compliance: No  
**Tank Status: Removed**  
Overfill: Not reported  
Tank Status Date: 2/22/2005  
Compliance Monitoring?: No  
Overfill Protection: Not reported  
Spill Containment: Not reported  
Tank Wellhead Protection: Not reported

TANK MONITOR DATA:

Monitor Tank / Pipe: Pipe  
Monitor Type: None  
Monitor Tank / Pipe: Tank  
Monitor Type: None

TANK DETAIL:

Tankpipe Tank / Pipe: Pipe  
Tankpipe Construction Type: Bare steel  
Tankpipe Tank / Pipe: Tank  
Tankpipe Construction Type: Bare steel

Tank Id: TANK-15  
Tank Number: 0015  
Tank Contents: Leaded Gasoline  
Tank Size: 3000  
Install Date: 1/1/1944  
Tank Compliance: No  
**Tank Status: Removed**  
Overfill: Not reported  
Tank Status Date: 2/22/2005  
Compliance Monitoring?: No  
Overfill Protection: Not reported  
Spill Containment: Not reported  
Tank Wellhead Protection: Not reported

TANK MONITOR DATA:

Monitor Tank / Pipe: Pipe  
Monitor Type: None  
Monitor Tank / Pipe: Tank  
Monitor Type: None

TANK DETAIL:

Tankpipe Tank / Pipe: Pipe  
Tankpipe Construction Type: Bare steel  
Tankpipe Tank / Pipe: Tank  
Tankpipe Construction Type: Bare steel

Map ID  
Direction  
Distance  
Elevation

MAP FINDINGS

Site

Database(s)

EDR ID Number  
EPA ID Number

VILLAGE SERVICE CENTER (Continued)

U000358024

Tank Id: TANK-2  
Tank Number: E2  
Tank Contents: Leaded Gasoline  
Tank Size: 3000  
Install Date: 1/1/1966  
Tank Compliance: No  
**Tank Status: Removed**  
Overfill: Yes  
Tank Status Date: 1/1/1986  
Compliance Monitoring?: No  
Overfill Protection: Yes  
Spill Containment: No  
Tank Wellhead Protection: Not reported

TANK MONITOR DATA:

Monitor Tank / Pipe: Tank  
Monitor Type: None  
Monitor Tank / Pipe: Pipe  
Monitor Type: None

TANK DETAIL:

Tankpipe Tank / Pipe: Pipe  
Tankpipe Construction Type: Other  
Tankpipe Tank / Pipe: Tank  
Tankpipe Construction Type: Cathodically protected steel

Tank Id: TANK-3  
Tank Number: E3  
Tank Contents: Unleaded Gasoline  
Tank Size: 3000  
Install Date: 1/1/1966  
Tank Compliance: No  
**Tank Status: Removed**  
Overfill: Yes  
Tank Status Date: 1/1/1986  
Compliance Monitoring?: No  
Overfill Protection: Yes  
Spill Containment: No  
Tank Wellhead Protection: Not reported

TANK MONITOR DATA:

Monitor Tank / Pipe: Pipe  
Monitor Type: None  
Monitor Tank / Pipe: Tank  
Monitor Type: None

TANK DETAIL:

Tankpipe Tank / Pipe: Pipe  
Tankpipe Construction Type: Other  
Tankpipe Tank / Pipe: Tank  
Tankpipe Construction Type: Cathodically protected steel

Tank Id: TANK-4  
Tank Number: E4  
Tank Contents: Unleaded Gasoline  
Tank Size: 4000  
Install Date: 1/1/1966  
Tank Compliance: No  
**Tank Status: Removed**

Map ID  
Direction  
Distance  
Elevation

MAP FINDINGS

Site

Database(s)

EDR ID Number  
EPA ID Number

VILLAGE SERVICE CENTER (Continued)

U000358024

Overfill: Yes  
Tank Status Date: 1/1/1986  
Compliance Monitoring?: No  
Overfill Protection: Yes  
Spill Containment: No  
Tank Wellhead Protection: Not reported

TANK MONITOR DATA:

Monitor Tank / Pipe: Tank  
Monitor Type: None  
Monitor Tank / Pipe: Pipe  
Monitor Type: None

TANK DETAIL:

Tankpipe Tank / Pipe: Pipe  
Tankpipe Construction Type: Other  
Tankpipe Tank / Pipe: Tank  
Tankpipe Construction Type: Cathodically protected steel

Tank Id: TANK-5  
Tank Number: E5  
Tank Contents: Leaded Gasoline  
Tank Size: 4000  
Install Date: 1/1/1966  
Tank Compliance: No  
**Tank Status: Removed**  
Overfill: Yes  
Tank Status Date: 1/1/1986  
Compliance Monitoring?: No  
Overfill Protection: Yes  
Spill Containment: No  
Tank Wellhead Protection: Not reported

TANK MONITOR DATA:

Monitor Tank / Pipe: Pipe  
Monitor Type: None  
Monitor Tank / Pipe: Tank  
Monitor Type: None

TANK DETAIL:

Tankpipe Tank / Pipe: Tank  
Tankpipe Construction Type: Cathodically protected steel  
Tankpipe Tank / Pipe: Pipe  
Tankpipe Construction Type: Other

Tank Id: TANK-6  
Tank Number: E6  
Tank Contents: Waste Oil  
Tank Size: 550  
Install Date: 1/1/1966  
Tank Compliance: No  
**Tank Status: Removed**  
Overfill: No  
Tank Status Date: 2/18/2005  
Compliance Monitoring?: No  
Overfill Protection: No  
Spill Containment: No  
Tank Wellhead Protection: Not reported

Map ID  
Direction  
Distance  
Elevation

MAP FINDINGS

Site

Database(s)

EDR ID Number  
EPA ID Number

VILLAGE SERVICE CENTER (Continued)

U000358024

TANK MONITOR DATA:

Monitor Tank / Pipe: Pipe  
Monitor Type: None  
Monitor Tank / Pipe: Tank  
Monitor Type: None

TANK DETAIL:

Tankpipe Tank / Pipe: Tank  
Tankpipe Construction Type: Cathodically protected steel  
Tankpipe Tank / Pipe: Pipe  
Tankpipe Construction Type: Other

Tank Id: TANK-7  
Tank Number: 00E1  
Tank Contents: Unleaded Gasoline  
Tank Size: 5000  
Install Date: 1/1/1986  
Tank Compliance: No  
**Tank Status: Removed**  
Overfill: Yes  
Tank Status Date: 2/18/2005  
Compliance Monitoring?: No  
Overfill Protection: Yes  
Spill Containment: No  
Tank Wellhead Protection: Not reported

TANK MONITOR DATA:

Monitor Tank / Pipe: Pipe  
Monitor Type: None  
Monitor Tank / Pipe: Tank  
Monitor Type: Vapor observation wells

TANK DETAIL:

Tankpipe Tank / Pipe: Pipe  
Tankpipe Construction Type: Bare steel  
Tankpipe Tank / Pipe: Tank  
Tankpipe Construction Type: Cathodically protected steel

Tank Id: TANK-8  
Tank Number: 00E2  
Tank Contents: Leaded Gasoline  
Tank Size: 5000  
Install Date: 1/1/1986  
Tank Compliance: No  
**Tank Status: Removed**  
Overfill: Yes  
Tank Status Date: 2/18/2005  
Compliance Monitoring?: No  
Overfill Protection: Yes  
Spill Containment: No  
Tank Wellhead Protection: Not reported

TANK MONITOR DATA:

Monitor Tank / Pipe: Tank  
Monitor Type: Vapor observation wells  
Monitor Tank / Pipe: Pipe  
Monitor Type: None

TANK DETAIL:

Map ID  
Direction  
Distance  
Elevation

MAP FINDINGS

Site

Database(s)

EDR ID Number  
EPA ID Number

VILLAGE SERVICE CENTER (Continued)

U000358024

Tankpipe Tank / Pipe: Tank  
Tankpipe Construction Type: Cathodically protected steel  
Tankpipe Tank / Pipe: Pipe  
Tankpipe Construction Type: Bare steel

Tank Id: TANK-9  
Tank Number: 00E3  
Tank Contents: Unleaded Gasoline  
Tank Size: 5000  
Install Date: 1/1/1986  
Tank Compliance: No  
**Tank Status: Removed**  
Overfill: Yes  
Tank Status Date: 2/18/2005  
Compliance Monitoring?: No  
Overfill Protection: Yes  
Spill Containment: No  
Tank Wellhead Protection: Not reported

TANK MONITOR DATA:

Monitor Tank / Pipe: Pipe  
Monitor Type: None  
Monitor Tank / Pipe: Tank  
Monitor Type: Vapor observation wells

TANK DETAIL:

Tankpipe Tank / Pipe: Tank  
Tankpipe Construction Type: Cathodically protected steel  
Tankpipe Tank / Pipe: Pipe  
Tankpipe Construction Type: Bare steel

NJ Release:

Facility ID:	131816	Case Number:	05-02-22-1244-49
Date Received:	2/22/2005	Nature of Incident:	Not reported
Operator:	Not reported	Incident Location:	VILLAGE SERVICE CENTER
Incident Type:	Underground Storage Tank		
Location:	Not reported		
Other Location:	Not reported		
Contact Name:	PETER QUILLA		
Caller Name:	Not reported		
Caller Title:	Not reported		
Caller Address:	Not reported		
Caller City,St,Zip:	Not reported		
Caller Telephone:	Not reported		
Facility Phone:	Not reported	Incident Time:	Not reported
Incident Date:	2/22/2005		
Substance(s):	Not reported	Substance Identity:	Not reported
Substance Type:	Not reported	A310 Letter:	Not reported
CAS Number:	Not reported	Hazrds Material:	Not reported
TCPA Chemical:	Not reported	Ref. Code:	Not reported
COMU:	Not reported	Contained:	Not reported
Amnt Released:	Not reported	Release VE:	Not reported
Release Type:	Not reported		
Injuries:	No	Facility Evacuation:	No
Public Exposure:	No	Firemen at Scene:	No
Police at Scene:	No	Receiving Water:	Not reported
Contamination of:	Not reported		
Status at Spill:	Not reported		



Map ID  
Direction  
Distance  
Elevation

MAP FINDINGS

Site

Database(s)

EDR ID Number  
EPA ID Number

VILLAGE SERVICE CENTER (Continued)

U000358024

NJ Spill Date:	Not reported	NJ Spill Time:	Not reported
NJ Spill Name:	Not reported	NJ Spill Title:	Not reported
NJ Spill Phone:	Not reported		
Other Date:	Not reported	Other Time:	Not reported
Other Name:	Not reported	Other Title:	Not reported
Other Telephone:	Not reported		
Public Evacuation:	No		
Assistance Requested:	Not reported		
Wind Direction/Speed:	Not reported		
Local Municipality Notified:	Not reported		
Local Municipality Name:	Not reported		
Local Municipality Title:	Not reported		
Local Municipality Telephone:	Not reported		
Local Municipality Date:	Not reported		
Local Municipality Time:	Not reported		
Incident Description:	Not reported		
Incident Name:	Not reported		
Incident Referred To:	Not reported		
Incident Region:	Not reported		
Incident Telephone:	Not reported		
Incident Date:	Not reported		
Incident time:	Not reported		
Incident ITM:	Not reported		
Comments:	Not reported		
Date A310 Letter Printed:	Not reported		
Date Local Authority Was Notified:	Not reported		
Date Updated:	Not reported		
Date Report Faxed to Local Authority:	Not reported		
Local Authority Notification Date:	Not reported		
Rep Receive Date:	2/22/2005		
Reporter Type:	Facility Rep.		
Reporter Name:	REDACTED		
Reporter Title:	Not reported		
Reporter Org:	AQUATEK		
Reporter Address:	Not reported		
Reporter City,St,Zip:	Not reported		
Reporter County:	Not reported		
Incident Status:	Terminated		
Incident Category:	Facility		
Incident Source:	VILLAGE SERVICE CENTER		
Incident Address:	316 NEWARK AVE		
Incident Address 2:	Not reported		
Incident City,St,Zip:	Jersey City, NJ		
Incident County:	Hudson		
DEP Requested:	No		
Confidential:	Not reported		
Notify Type:	Not reported		
Road Closed:	No		
Direction:	Not reported		
Responsible Party:	Not reported		
Responsible Party Name:	Not reported		
Responsible Party Contact:	Not reported		
Responsible Party Title:	Not reported		
Responsible Party Phone:	Not reported		
Responsible Party Street:	Not reported		
Responsible Party County:	Not reported		
Responsible Party City,St,Zip:	Not reported		

Map ID  
Direction  
Distance  
Elevation

MAP FINDINGS

Site

Database(s)

EDR ID Number  
EPA ID Number

**VILLAGE SERVICE CENTER (Continued)**

**U000358024**

Memo. Of Understanding: Not reported  
Drill/trng Exercise: Not reported  
Hazardous: Not reported

**NJ BROWNFIELD:**

Price: Negotiable  
Assessed Value: Not reported  
Owner Name: DEP Case  
Value: Not reported  
Planning Area: Planning Area 1  
Property Size: Not reported  
General Comments: Not reported

**HIST SHWS:**

**Case Status: Active**  
Status Date: 5/13/2005  
Case ID: 007468  
Contact: BSCM  
Sub Section Label: A: Sites with On-Site Sources of Contamination  
Site Municipality: 0906  
Remedial Level Code: C1  
Classification exception area dt: None  
Classification exception area dt: Not reported  
Deed Notice Status: None  
Deed Notice Date: Not reported  
Engineering Control Status: None  
Engineering Control Date: Not reported  
National Priorities List Status: Not reported  
National Priorities List Date: Not reported  
X Coordinate: 616570  
Y Coordinate: 689275  
Coordinate System: NJ State Plane (NAD83) - USFEET

**BY346 BLOCK DRUG COMPANY INC**  
**NNW 257 CORNELISON AVE**  
**1/2-1 JERSEY CITY, NJ 07032**  
**0.737 mi.**  
**3891 ft. Site 2 of 2 in cluster BY**

**SHWS U000359547**  
**UST N/A**  
**NJ Release**  
**BROWNFIELDS**  
**HIST HWS**

**Relative:** SHWS:  
**Higher** Site ID: 7461  
Status: ACTIVE  
**Actual:** Home Owner: No  
**19 ft.** PI Number: 9400  
X Coord Site: 614450  
X Coord PI: 614450  
Y Coord Site: 688807  
Y Coord PI: 688807

**UST:**

Facility ID: 009400  
Owner Name: RONALD KELLER  
Organization: BLOCK DRUG COMPANY INC  
Contact Type(UST Reg): Tank Owner  
Contact Address (UST Reg): 105 ACADEMY ST  
Contact Address 2 (UST Reg): ATTN: SHELIA SILVERMAN

Map ID  
Direction  
Distance  
Elevation

MAP FINDINGS

Site

Database(s)

EDR ID Number  
EPA ID Number

**BLOCK DRUG COMPANY INC (Continued)**

**U000359547**

Conact City,St,Zip (UST Reg): Jersey City, NJ 07302  
Owner Name: Not Identified Not Identified  
Organization: Not Identified  
Contact Type(UST Reg): Facility Operator  
Contact Address (UST Reg): Not reported  
Contact Address 2 (UST Reg): Not reported  
Conact City,St,Zip (UST Reg): Not reported

Tank Id: TANK-1  
Tank Number: E1  
Tank Contents: Other  
Tank Size: 5000  
Install Date: 1/1/1962  
Tank Compliance: No  
**Tank Status: Abandoned in Place**  
Overfill: No  
Tank Status Date: 1/1/1962  
Compliance Monitoring?: No  
Overfill Protection: No  
Spill Containment: No  
Tank Wellhead Protection: Not reported

**TANK MONITOR DATA:**

Monitor Tank / Pipe: Pipe  
Monitor Type: None  
Monitor Tank / Pipe: Tank  
Monitor Type: None

**TANK DETAIL:**

Tankpipe Tank / Pipe: Tank  
Tankpipe Construction Type: Bare steel  
Tankpipe Tank / Pipe: Pipe  
Tankpipe Construction Type: Bare steel

**NJ Release:**

Facility ID: 10687  
Date Received: 7/2/1992  
Operator: JOYCE  
Incident Type: Not reported  
Location: Facility  
Other Location: Not reported  
Contact Name: Not reported  
Caller Name: REDACTED  
Caller Title: HUDSON CNTY REG HD  
Caller Address: Not reported  
Caller City,St,Zip: Not reported  
Caller Telephone: Not reported  
Facility Phone: 201-434-3000  
Incident Date: 7/2/1992  
Substance(s): DRUMS, LEAKING (NOT ABANDONED), CHLORINE  
Substance Type: Gas  
CAS Number: N/A  
TCPA Chemical: Unknown  
COMU: 0906  
Amnt Released: UNKNOWN  
Release Type: Continuous  
Injuries: Unknown  
Public Exposure: Unknown  
Case Number: 92-7-2-1215-20  
Nature of Incident: Other  
Incident Location: Not reported  
Incident Time: 1206  
Substance Identity: Known  
A310 Letter: Yes  
Hazrds Material: Unknown  
Ref. Code: 001  
Contained: No  
Release VE: Not reported  
Facility Evacuation: Unknown

Map ID  
Direction  
Distance  
Elevation

MAP FINDINGS

Site

Database(s)

EDR ID Number  
EPA ID Number

**BLOCK DRUG COMPANY INC (Continued)**

**U000359547**

Police at Scene:	Unknown	Firemen at Scene:	Yes
Contamination of:	Air	Receiving Water:	Not reported
Status at Spill:	DRUM OF WHITE POWDER GIVING OFF VAPORS OF CHLORINE GAS. HUDSON COUNTY REG HEALTH ENROUTE.		
NJ Spill Date:	7/2/1992	NJ Spill Time:	1226
NJ Spill Name:	NJSP-OEM	NJ Spill Title:	M. AUGUSTYNAK
NJ Spill Phone:	609-882-2000		
Other Date:	Not reported	Other Time:	Not reported
Other Name:	Not reported	Other Title:	Not reported
Other Telephone:	Not reported		
Public Evacuation:	Unknown		
Assistance Requested:	No		
Wind Direction/Speed:	Not reported		
Local Municipality Notified:	Not reported		
Local Municipality Name:	JERSEY CITY		
Local Municipality Title:	OPR #384		
Local Municipality Telephone:	201-547-5477		
Local Municipality Date:	7/2/1992		
Local Municipality Time:	1230		
Incident Description:	VAPORS		
Incident Name:	CHRIS GIBBONS		
Incident Referred To:	DRPSR		
Incident Region:	ER1		
Incident Telephone:	Office,Fax		
Incident Date:	7/2/1992		
Incident time:	1219		
Incident ITM:	B		
Comments:	Not reported		
Date A310 Letter Printed:	Not reported		
Date Local Authority Was Notified:	Not reported		
Date Updated:	Not reported		
Date Report Faxed to Local Authority:	Not reported		
Local Authority Notification Date:	Not reported		
Rep Receive Date:	Not reported		
Reporter Type:	Not reported		
Reporter Name:	Not reported		
Reporter Title:	Not reported		
Reporter Org:	Not reported		
Reporter Address:	Not reported		
Reporter City,St,Zip:	Not reported		
Reporter County:	Not reported		
Incident Status:	Not reported		
Incident Category:	Not reported		
Incident Source:	Not reported		
Incident Address:	Not reported		
Incident Address 2:	Not reported		
Incident City,St,Zip:	Not reported		
Incident County:	Not reported		
DEP Requested:	Not reported		
Confidential:	Not reported		
Notify Type:	Not reported		
Road Closed:	Not reported		
Direction:	Not reported		
Responsible Party:	Known		
Responsible Party Name:	BLOCK DRUG COMPANY		
Responsible Party Contact:	Not reported		
Responsible Party Title:	Not reported		

Map ID  
Direction  
Distance  
Elevation

MAP FINDINGS

Site

Database(s)

EDR ID Number  
EPA ID Number

**BLOCK DRUG COMPANY INC (Continued)**

**U000359547**

Responsible Party Phone: 201-434-3000  
Responsible Party Street: 257 CORNIELSON AVE  
Responsible Party County: HUDSON  
Responsible Party City,St,Zip: JERSEY CITY, NJ  
Memo. Of Understanding: Not reported  
Drill/trng Exercise: Not reported  
Hazardous: Not reported

**NJ BROWNFIELD:**

Price: Negotiable  
Assessed Value: Not reported  
Owner Name: DEP Case  
Value: Not reported  
Planning Area: Planning Area 1  
Property Size: Not reported  
General Comments:Not reported

**HIST SHWS:**

**Case Status:** Active  
Status Date: 12/13/2005  
Case ID: 009400  
Contact: Bureau of Field Operations - Northern  
Sub Section Label: A: Sites with On-Site Sources of Contamination  
Site Municipality: 0906  
Remedial Level Code: C1  
Classification exception area dt: None  
Classification exception area dt: Not reported  
Deed Notice Status: None  
Deed Notice Date: Not reported  
Engineering Control Status: None  
Engineering Control Date: Not reported  
National Priorities List Status: Not reported  
National Priorities List Date: Not reported  
X Coordinate: 614450  
Y Coordinate: 688807  
Coordinate System: NJ State Plane (NAD83) - USFEET

347  
WSW  
1/2-1  
0.739 mi.  
3904 ft.

**SONNY'S GYM**  
**107 123 PACIFIC AVE**  
**JERSEY CITY, NJ 07304**

**SHWS U003947821**  
**UST N/A**

**Relative:**  
**Higher**

**SHWS:**  
Site ID: 164160  
Status: CLOSED  
**Actual:**  
Home Owner: No  
PI Number: Not reported  
X Coord Site: Not reported  
X Coord PI: Not reported  
Y Coord Site: Not reported  
Y Coord PI: Not reported

**UST:**

Facility ID: 215857  
Owner Name: ROD DONNELLY

Map ID  
Direction  
Distance  
Elevation

MAP FINDINGS

Site

Database(s)

EDR ID Number  
EPA ID Number

**SONNY'S GYM (Continued)**

**U003947821**

Organization: 107 123 127 PACIFIC AVENUE ASSOCIATES LLC  
Contact Type(UST Reg): Tank Owner  
Contact Address (UST Reg): 26 CENTER ST N  
Contact Address 2 (UST Reg): Not reported  
Contact City,St,Zip (UST Reg): Orange, NJ 07050  
Owner Name: ROD DONNELLY  
Organization: 107 123 127 PACIFIC AVENUE ASSOCIATES LLC  
Contact Type(UST Reg): Facility Operator  
Contact Address (UST Reg): 26 CENTER ST N  
Contact Address 2 (UST Reg): Not reported  
Contact City,St,Zip (UST Reg): Orange, NJ 07050

Tank Id: TANK-1  
Tank Number: E1  
Tank Contents: Leaded Gasoline  
Tank Size: 550  
Install Date: 1/1/1944  
Tank Compliance: No  
**Tank Status: Removed**  
Overfill: Not reported  
Tank Status Date: 3/1/2004  
Compliance Monitoring?: No  
Overfill Protection: Not reported  
Spill Containment: Not reported  
Tank Wellhead Protection: Not reported

**TANK MONITOR DATA:**

Monitor Tank / Pipe: Tank  
Monitor Type: None  
Monitor Tank / Pipe: Pipe  
Monitor Type: None

**TANK DETAIL:**

Tankpipe Tank / Pipe: Tank  
Tankpipe Construction Type: Bare steel  
Tankpipe Tank / Pipe: Pipe  
Tankpipe Construction Type: Bare steel

**348**  
**East**  
**1/2-1**  
**0.745 mi.**  
**3934 ft.**

**AJI ENTERPRISES**  
**15 WARREN ST**  
**JERSEY CITY, NJ 07305**

**SHWS** **U003947467**  
**LUST** **N/A**  
**UST**  
**BROWNFIELDS**  
**HIST HWS**

**Relative:**  
**Lower**

**SHWS:**  
Site ID: 58132  
Status: ACTIVE  
Home Owner: No  
PI Number: 34090  
X Coord Site: 619585  
X Coord PI: 619585  
Y Coord Site: 684540  
Y Coord PI: 684540

**Actual:**  
**4 ft.**

**LUST:**  
Case ID: 34090  
Bureau: BUST

Map ID  
Direction  
Distance  
Elevation

MAP FINDINGS

Site

Database(s)

EDR ID Number  
EPA ID Number

**AJI ENTERPRISES (Continued)**

**U003947467**

UST:

Facility ID: 034090  
Owner Name: Not Identified Not Identified  
Organization: ROWLAND MINARD  
Contact Type(UST Reg): Facility Operator  
Contact Address (UST Reg): Not reported  
Contact Address 2 (UST Reg): Not reported  
Contact City,St,Zip (UST Reg): Not reported  
Owner Name: ROULAND MINARD  
Organization: AJI ENTERPRISES  
Contact Type(UST Reg): Tank Owner  
Contact Address (UST Reg): PO BOX 505  
Contact Address 2 (UST Reg): Not reported  
Contact City,St,Zip (UST Reg): Bedminster, NJ 07921

Tank Id: TANK-1  
Tank Number: T1  
Tank Contents: Heating Oil (No. 2)  
Tank Size: 4000  
Install Date: 1/1/1944  
Tank Compliance: No  
**Tank Status: Removed**  
Overfill: No  
Tank Status Date: 9/11/2000  
Compliance Monitoring?: No  
Overfill Protection: No  
Spill Containment: No  
Tank Wellhead Protection: Not reported

TANK MONITOR DATA:

Monitor Tank / Pipe: Pipe  
Monitor Type: None  
Monitor Tank / Pipe: Tank  
Monitor Type: Manual Tank Gauging

TANK DETAIL:

Tankpipe Tank / Pipe: Pipe  
Tankpipe Construction Type: Bare steel  
Tankpipe Tank / Pipe: Tank  
Tankpipe Construction Type: Bare steel

Tank Id: TANK-2  
Tank Number: T2  
Tank Contents: Heating Oil (No. 2)  
Tank Size: 4000  
Install Date: 1/1/1944  
Tank Compliance: No  
**Tank Status: Removed**  
Overfill: No  
Tank Status Date: 9/12/2000  
Compliance Monitoring?: No  
Overfill Protection: No  
Spill Containment: No  
Tank Wellhead Protection: Not reported

TANK MONITOR DATA:

Monitor Tank / Pipe: Pipe  
Monitor Type: None

Map ID  
Direction  
Distance  
Elevation

MAP FINDINGS

Site

Database(s)

EDR ID Number  
EPA ID Number

**AJI ENTERPRISES (Continued)**

**U003947467**

Monitor Tank / Pipe: Tank  
Monitor Type: Manual Tank Gauging

**TANK DETAIL:**

Tankpipe Tank / Pipe: Pipe  
Tankpipe Construction Type: Bare steel  
Tankpipe Tank / Pipe: Tank  
Tankpipe Construction Type: Bare steel

Tank Id: TANK-4  
Tank Number: UST3  
Tank Contents: Heating Oil (No. 2)  
Tank Size: 1000  
Install Date: 1/1/1944  
Tank Compliance: No  
**Tank Status: Removed**  
Overfill: Not reported  
Tank Status Date: 9/12/2000  
Compliance Monitoring?: No  
Overfill Protection: Not reported  
Spill Containment: Not reported  
Tank Wellhead Protection: Not reported

**TANK MONITOR DATA:**

Monitor Tank / Pipe: Tank  
Monitor Type: None  
Monitor Tank / Pipe: Pipe  
Monitor Type: None

**TANK DETAIL:**

Tankpipe Tank / Pipe: Pipe  
Tankpipe Construction Type: Other  
Tankpipe Tank / Pipe: Tank  
Tankpipe Construction Type: Other

Tank Id: TANK-5  
Tank Number: UST4  
Tank Contents: Heating Oil (No. 2)  
Tank Size: 2000  
Install Date: 1/1/1944  
Tank Compliance: No  
**Tank Status: Removed**  
Overfill: Not reported  
Tank Status Date: 9/11/1999  
Compliance Monitoring?: No  
Overfill Protection: Not reported  
Spill Containment: Not reported  
Tank Wellhead Protection: Not reported

**TANK MONITOR DATA:**

Monitor Tank / Pipe: Pipe  
Monitor Type: None  
Monitor Tank / Pipe: Tank  
Monitor Type: None

**TANK DETAIL:**

Tankpipe Tank / Pipe: Tank  
Tankpipe Construction Type: Other  
Tankpipe Tank / Pipe: Pipe  
Tankpipe Construction Type: Other



Map ID  
Direction  
Distance  
Elevation

MAP FINDINGS

Site

Database(s)

EDR ID Number  
EPA ID Number

**AJI ENTERPRISES (Continued)**

**U003947467**

Tank Id: TANK-6  
Tank Number: UST5  
Tank Contents: Leaded Gasoline  
Tank Size: 1000  
Install Date: 1/1/1944  
Tank Compliance: No  
**Tank Status: Removed**  
Overfill: Not reported  
Tank Status Date: 9/11/2000  
Compliance Monitoring?: No  
Overfill Protection: Not reported  
Spill Containment: Not reported  
Tank Wellhead Protection: Not reported

**TANK MONITOR DATA:**

Monitor Tank / Pipe: Tank  
Monitor Type: None  
Monitor Tank / Pipe: Pipe  
Monitor Type: None

**TANK DETAIL:**

Tankpipe Tank / Pipe: Tank  
Tankpipe Construction Type: Other  
Tankpipe Tank / Pipe: Pipe  
Tankpipe Construction Type: Other

**NJ BROWNFIELD:**

Price: Negotiable  
Assessed Value: Not reported  
Owner Name: DEP Case  
Value: Not reported  
Planning Area: Planning Area 1  
Property Size: Not reported  
General Comments: Not reported

**HIST SHWS:**

**Case Status: Active**  
Status Date: 7/17/2000  
Case ID: 034090  
Contact: Bureau of Field Operations - Northern  
Sub Section Label: A: Sites with On-Site Sources of Contamination  
Site Municipality: 0906  
Remedial Level Code: C1  
Classification exception area dt: None  
Classification exception area dt: Not reported  
Deed Notice Status: None  
Deed Notice Date: Not reported  
Engineering Control Status: None  
Engineering Control Date: Not reported  
National Priorities List Status: Not reported  
National Priorities List Date: Not reported  
X Coordinate: 619585  
Y Coordinate: 684540  
Coordinate System: NJ State Plane (NAD83) - USFEET

MAP FINDINGS

Map ID  
 Direction  
 Distance  
 Elevation

Site

Database(s)

EDR ID Number  
 EPA ID Number

**BX349**      **USTS 129 ESSEX ST**  
**East**        **129 ESSEX ST**  
**1/2-1**        **JERSEY CITY, NJ 07302**  
**0.745 mi.**  
**3935 ft.**      **Site 2 of 5 in cluster BX**

**SHWS**      **U003132812**  
**UST**        **N/A**

**Relative:**  
**Higher**

**SHWS:**  
 Site ID:                      56611  
 Status:                        CLOSED  
 Home Owner:                No  
 PI Number:                  Not reported  
 X Coord Site:                Not reported  
 X Coord PI:                  Not reported  
 Y Coord Site:                Not reported  
 Y Coord PI:                  Not reported

**Actual:**  
**12 ft.**

**UST:**  
 Facility ID:                    031438  
 Owner Name:                 Not Identified Not Identified  
 Organization:                SUSAN MINARD  
 Contact Type(UST Reg):     Facility Operator  
 Contact Address (UST Reg): ALLSTATE TANO MALL  
 Contact Address 2 (UST Reg): 1199 AMBOY AVE  
 Contact City,St,Zip (UST Reg): Edison, NJ 08837  
 Owner Name:                 SUSAN MINARD  
 Organization:                SUSAN MINARD  
 Contact Type(UST Reg):     Tank Owner  
 Contact Address (UST Reg): TANO MALL - 1199 AMBOY AVE  
 Contact Address 2 (UST Reg): Not reported  
 Contact City,St,Zip (UST Reg): Edison, NJ 08837

Tank Id:                        TANK-1  
 Tank Number:                0001  
 Tank Contents:                Other  
 Tank Size:                    10000  
 Install Date:                 1/1/1944  
 Tank Compliance:            No  
**Tank Status:                 Removed**  
 Overfill:                     No  
 Tank Status Date:            8/27/1996  
 Compliance Monitoring?:    No  
 Overfill Protection:        No  
 Spill Containment:         No  
 Tank Wellhead Protection:   Not reported

**TANK MONITOR DATA:**  
 Monitor Tank / Pipe:        Tank  
 Monitor Type:                None  
 Monitor Tank / Pipe:        Pipe  
 Monitor Type:                None

**TANK DETAIL:**  
 Tankpipe Tank / Pipe:        Pipe  
 Tankpipe Construction Type: Other  
 Tankpipe Tank / Pipe:        Tank  
 Tankpipe Construction Type: Other

Tank Id:                        TANK-2  
 Tank Number:                0002  
 Tank Contents:                Waste Oil

Map ID  
Direction  
Distance  
Elevation

MAP FINDINGS

Site

Database(s)

EDR ID Number  
EPA ID Number

USTS 129 ESSEX ST (Continued)

U003132812

Tank Size: 8000  
Install Date: 1/1/1944  
Tank Compliance: No  
**Tank Status: Removed**  
Overfill: No  
Tank Status Date: 8/28/1990  
Compliance Monitoring?: No  
Overfill Protection: No  
Spill Containment: No  
Tank Wellhead Protection: Not reported

TANK MONITOR DATA:

Monitor Tank / Pipe: Tank  
Monitor Type: None  
Monitor Tank / Pipe: Pipe  
Monitor Type: None

TANK DETAIL:

Tankpipe Tank / Pipe: Pipe  
Tankpipe Construction Type: Other  
Tankpipe Tank / Pipe: Tank  
Tankpipe Construction Type: Other

Tank Id: TANK-3  
Tank Number: 0003  
Tank Contents: Other  
Tank Size: 8000  
Install Date: 1/1/1944  
Tank Compliance: No  
**Tank Status: Removed**  
Overfill: No  
Tank Status Date: 8/29/1996  
Compliance Monitoring?: No  
Overfill Protection: No  
Spill Containment: No  
Tank Wellhead Protection: Not reported

TANK MONITOR DATA:

Monitor Tank / Pipe: Pipe  
Monitor Type: None  
Monitor Tank / Pipe: Tank  
Monitor Type: None

TANK DETAIL:

Tankpipe Tank / Pipe: Tank  
Tankpipe Construction Type: Other  
Tankpipe Tank / Pipe: Pipe  
Tankpipe Construction Type: Other

350  
East  
1/2-1  
0.748 mi.  
3949 ft.

RODERMOND INDUSTRIES INCORPORATED  
153 WARREN ST  
JERSEY CITY, NJ 07302

SHWS S107493701  
BROWNFIELDS N/A  
HIST HWS

Relative:  
Higher

SHWS:  
Site ID: 67458  
Status: ACTIVE  
Home Owner: No  
PI Number: Not reported

Actual:  
11 ft.

Map ID  
Direction  
Distance  
Elevation

MAP FINDINGS

Site

Database(s)

EDR ID Number  
EPA ID Number

**RODERMOND INDUSTRIES INCORPORATED (Continued)**

**S107493701**

X Coord Site: 619648  
X Coord PI: 619648  
Y Coord Site: 684784  
Y Coord PI: 684784

**NJ BROWNFIELD:**

Price: Negotiable  
Assessed Value: Not reported  
Owner Name: DEP Case  
Value: Not reported  
Planning Area: Planning Area 1  
Property Size: Not reported  
General Comments: Not reported

**HIST SHWS:**

**Case Status: Active**  
Status Date: 3/7/1994  
Case ID: G000014351  
Contact: Bureau of Field Operations - Northern  
Sub Section Label: A: Sites with On-Site Sources of Contamination  
Site Municipality: 0906  
Remedial Level Code: C2  
Classification exception area dt: None  
Classification exception area dt: Not reported  
Deed Notice Status: None  
Deed Notice Date: Not reported  
Engineering Control Status: None  
Engineering Control Date: Not reported  
National Priorities List Status: Not reported  
National Priorities List Date: Not reported  
X Coordinate: 619648  
Y Coordinate: 684784  
Coordinate System: NJ State Plane (NAD83) - USFEET

**BX351 PIER HOUSE CONDOMINIUMS**  
**East 175 WARREN ST**  
**1/2-1 JERSEY CITY, NJ 07302**  
**0.749 mi.**  
**3957 ft. Site 3 of 5 in cluster BX**

**SHWS S108973485**  
**BROWNFIELDS N/A**  
**INST CONTROL**  
**ENG CONTROLS**

**Relative:** SHWS:  
**Higher** Site ID: 122431  
Status: ACTIVE  
**Actual:** Home Owner: No  
**12 ft.** PI Number: 161103  
X Coord Site: 619667  
X Coord PI: 619667  
Y Coord Site: 684998  
Y Coord PI: 684998

**NJ BROWNFIELD:**

Price: Negotiable  
Assessed Value: Not reported  
Owner Name: DEP Case  
Value: Not reported  
Planning Area: Planning Area 1

Map ID  
Direction  
Distance  
Elevation

MAP FINDINGS

Site

Database(s)

EDR ID Number  
EPA ID Number

**PIER HOUSE CONDOMINIUMS (Continued)**

**S108973485**

Property Size: Not reported  
General Comments: Not reported

**NJ INSTITUTIONAL CONTROL:**

Facility ID: 122431  
Date Established (SI): 12/17/2008  
Pi Number: 161103  
CEA Description (SI): Arsenic  
Pi Name: PIER HOUSE PLACE  
CEA Case Track #: 35581  
Date Closed/lifted (SI): Not reported  
Intermediate Durations: Yes  
CEA Duration: Not reported

**NJ ENGINEERING CONTROLS:**

Site ID: 122431  
Pi Number: 161103  
Pi Name: PIER HOUSE PLACE  
Owner Name: Chesler, Francine  
DER Filed Date: 2/21/2008  
DER Lifted Date: Not reported  
Der Deed Usage (si): Restricted  
Deed Specific Requirement: Not reported  
Deeds Parameter Desc: Not reported  
Deeds Depth: Not reported  
Comments: Department's Historic Fill Database values applied to site

Site ID: 122431  
Pi Number: 161103  
Pi Name: PIER HOUSE PLACE  
Owner Name: Chowanec, Al  
DER Filed Date: 2/21/2008  
DER Lifted Date: Not reported  
Der Deed Usage (si): Restricted  
Deed Specific Requirement: Imperm. Cover  
Deeds Parameter Desc: Not reported  
Deeds Depth: Not reported  
Comments: Applied Department's Historic Fill Database Values to site

352  
West  
1/2-1  
0.750 mi.  
3961 ft.

**HUDSON COUNTY CHROMATE 186**  
**947 GARFIELD AVE**  
**JERSEY CITY, NJ 07300**

**SHWS S103030567**  
**BROWNFIELDS N/A**  
**HIST HWS**

**Relative:**  
**Higher**

SHWS:  
Site ID: 67235  
Status: ACTIVE  
Home Owner: No  
Pi Number: Not reported  
X Coord Site: 611318  
X Coord PI: 611318  
Y Coord Site: 684139  
Y Coord PI: 684139

**Actual:**  
**18 ft.**

**NJ BROWNFIELD:**

Map ID  
Direction  
Distance  
Elevation

MAP FINDINGS

Site

Database(s)

EDR ID Number  
EPA ID Number

**HUDSON COUNTY CHROMATE 186 (Continued)**

**S103030567**

Price: Negotiable  
Assessed Value: Not reported  
Owner Name: DEP Case  
Value: Not reported  
Planning Area: Planning Area 1  
Property Size: Not reported  
General Comments: Not reported

HIST SHWS:

**Case Status:** Active  
Status Date: 8/10/1993  
Case ID: G000011477  
Contact: Bureau of Case Management  
Sub Section Label: A: Sites with On-Site Sources of Contamination  
Site Municipality: 0906  
Remedial Level Code: C2  
Classification exception area dt: None  
Classification exception area dt: Not reported  
Deed Notice Status: None  
Deed Notice Date: Not reported  
Engineering Control Status: None  
Engineering Control Date: Not reported  
National Priorities List Status: Not reported  
National Priorities List Date: Not reported  
X Coordinate: 611318  
Y Coordinate: 684139  
Coordinate System: NJ State Plane (NAD83) - USFEET

**CA353** 427 427 1/ 2 MONMOUTH STREET  
**NNE** 427 MONMOUTH ST  
1/2-1 JERSEY CITY, NJ  
0.751 mi.  
3963 ft. **Site 1 of 2 in cluster CA**

**SHWS** S109295671  
N/A

**Relative:**  
**Higher**

SHWS:  
Site ID: 163570  
Status: ACTIVE  
Home Owner: Yes  
PI Number: 214336  
X Coord Site: 617093  
X Coord PI: 617093  
Y Coord Site: 688866  
Y Coord PI: 688866

**Actual:**  
**14 ft.**

**BX354** ONYX CHEMICAL CO  
**East** 190 WARREN ST  
1/2-1 JERSEY CITY, NJ 07302  
0.752 mi.  
3970 ft. **Site 4 of 5 in cluster BX**

**SHWS** U000356806  
**SPILLS** N/A  
UST  
**BROWNFIELDS**  
**ENG CONTROLS**

**Relative:**  
**Higher**

SHWS:  
Site ID: 43514  
Status: ACTIVE  
Home Owner: No  
PI Number: 5977  
X Coord Site: 619695

**Actual:**  
**13 ft.**

Map ID  
Direction  
Distance  
Elevation

MAP FINDINGS

Site

Database(s)

EDR ID Number  
EPA ID Number

**ONYX CHEMICAL CO (Continued)**

**U000356806**

X Coord PI: 619695  
Y Coord Site: 685080  
Y Coord PI: 685080

**NJ SPILL:**

Facility ID: 8464  
Case Number: 87-12-23-0855  
Notify Type: Not reported  
Date Received: 12/23/1987  
Location: Facility  
Other Location: Not reported  
Incident Date: 12/22/1987  
Incident Time: 0800  
A310 Letter: Not reported  
Ref. Code: Not reported  
COMU: 0906  
CAS Number: Not reported  
Hazardous: Not reported  
Incident Location: Not reported  
Facility Phone: 201-451-7052  
Substance(s): #4/6 FUEL OIL  
Substance Type: Liquid  
Substance Identity: Known  
TCPA Chemical: Not reported  
Hazrds Material: Yes  
Amnt Released: 50 GALS  
Release VE: Estimate  
Contained: No  
Release Type: Terminated  
Incident Desc: SPILL  
Status at Spill: Not reported  
NJ Spill Date: 12/23/1987  
NJ Spill Time: 0913  
NJ Spill Name: SHEENA  
NJ Spill Title: OEM  
NJ Spill Phone: 8-331-2913  
Other Date: Not reported  
Other Time: Not reported  
Other Name: Not reported  
Other Title: Not reported  
Other Phone: Not reported  
Injuries: No  
Public Exposure: No  
Road Closed: Not reported  
Facility Evacuation: No  
Receiving Water: Not reported  
Public Evacuation: No  
Police at Scene: No  
Firemen at Scene: No  
Contamination of: Not reported  
Nature of Incident: Not reported  
Wind Direction/Speed: 0  
Assistance Requested: No  
Memo. Of Understanding: Not reported  
Drill/trng Exercise: Not reported  
Operator: JULIE  
Contact Name: Not reported

Map ID  
Direction  
Distance  
Elevation

MAP FINDINGS

Site

Database(s)

EDR ID Number  
EPA ID Number

**ONYX CHEMICAL CO (Continued)**

**U000356806**

Caller Name: REDACTED  
Caller Title: JERSEY CITY HAZ MA  
Caller Address: Not reported  
Caller City,St,Zip: Not reported  
Caller Phone: Not reported  
Responsible Party: Known  
Responsible Party Name: ONYX CHEMICAL  
Responsible Party Contact: KEITH COLE  
Responsible Party Title: SITE SUP./E.  
Responsible Party Telephone: 201-451-7052  
Responsible Party Street: 190 WARREN ST  
Responsible Party Municipality: JERSEY CITY  
Responsible Party State: NJ  
Responsible Party Zip: Not reported  
Responsible City,St,Zip: JERSEY CITY, NJ  
Responsible Party County: HUDSON  
Local Municipality: Not reported  
Local Municipality Name: Not reported  
Local Municipality Title: Not reported  
Local Municipality Phone: Not reported  
Local Municipality Date: Not reported  
Local Municipality Time: Not reported  
Incident Name: Not reported  
Incident Referred To: DHWM  
Incident Region: Metro  
Incident Phone: NO ANSWER  
Incident Date: 12/23/1986  
Incident Name: JOE M.  
Incident Referred To: Not reported  
Incident Region: Not reported  
Incident Phone: 401 E. STATE  
Incident Date: 12/23/1987  
Comments: Not reported  
Date A310 Letter Printed: Not reported  
Date Local Authority Was Notified: Not reported  
Date Update: Not reported  
Date Report Faxed to Local Authority: Not reported  
Local Authority Notification Date: Not reported  
Reporter Name: Not reported  
Reporter Type: Not reported  
Rep Received Date: Not reported  
Reporter Title: Not reported  
Reporter Orgzn: Not reported  
Reporter Address: Not reported  
Reporter City,St,Zip: Not reported  
Reporter County: Not reported  
Incident Type: Not reported  
Incident Status: Not reported  
Incident Category: Not reported  
Incident Source: Not reported  
Incident Address: Not reported  
Incident Address 2: Not reported  
Incident City,St,Zip: Not reported  
Incident County: Not reported  
DEP Requested: Not reported  
Confidential: Not reported



Map ID  
Direction  
Distance  
Elevation

MAP FINDINGS

Site

Database(s)

EDR ID Number  
EPA ID Number

**ONYX CHEMICAL CO (Continued)**

**U000356806**

Facility ID: 4991  
Case Number: 86-12-10-1933  
Notify Type: Not reported  
Date Received: 12/10/1986  
Location: Facility  
Other Location: Not reported  
Incident Date: 12/10/1986  
Incident Time: 1900  
A310 Letter: Not reported  
Ref. Code: 01  
COMU: 0906  
CAS Number: Not reported  
Hazardous: Not reported  
Incident Location: Not reported  
Facility Phone: 201-434-1700  
Substance(s): DIDECYL-DIMETHYL-AMMONIUM-CHLORIDE 50% SOLUTION  
Substance Type: Not reported  
Substance Identity: Known  
TCPA Chemical: Not reported  
Hazrds Material: No  
Amnt Released: 1000 GALS  
Release VE: Estimate  
Contained: Yes  
Release Type: Not reported  
Incident Desc: AIR REL SPILL  
Status at Spill: Not reported  
NJ Spill Date: 12/10/1986  
NJ Spill Time: Not reported  
NJ Spill Name: TRP MERCUR  
NJ Spill Title: Not reported  
NJ Spill Phone: 609-882-2000  
Other Date: Not reported  
Other Time: Not reported  
Other Name: Not reported  
Other Title: Not reported  
Other Phone: Not reported  
Injuries: No  
Public Exposure: Yes  
Road Closed: Not reported  
Facility Evacuation: Not reported  
Receiving Water: Not reported  
Public Evacuation: No  
Police at Scene: Yes  
Firemen at Scene: Yes  
Contamination of: Not reported  
Nature of Incident: Not reported  
Wind Direction/Speed: 0  
Assistance Requested: Yes  
Memo. Of Understanding: Not reported  
Drill/trng Exercise: Not reported  
Operator: ROGER  
Contact Name: Not reported  
Caller Name: REDACTED  
Caller Title: ONYX CHEMICAL CO P  
Caller Address: Not reported  
Caller City,St,Zip: Not reported  
Caller Phone: Not reported

Map ID  
Direction  
Distance  
Elevation

MAP FINDINGS

Site

Database(s)

EDR ID Number  
EPA ID Number

**ONYX CHEMICAL CO (Continued)**

**U000356806**

Responsible Party: Known  
Responsible Party Name: ONYX CHEMICAL CO  
Responsible Party Contact: MR BIESIADECKI  
Responsible Party Title: PLANT MANAGE  
Responsible Party Telephone: 201-434-1700  
Responsible Party Street: 190 WARREN ST  
Responsible Party Municipality: JERSEY CITY  
Responsible Party State: NJ  
Responsible Party Zip: Not reported  
Responsible City,St,Zip: JERSEY CITY, NJ  
Responsible Party County: HUDSON  
Local Municipality: Not reported  
Local Municipality Name: Not reported  
Local Municipality Title: Not reported  
Local Municipality Phone: Not reported  
Local Municipality Date: Not reported  
Local Municipality Time: Not reported  
Incident Name: GARY ALLEN  
Incident Referred To: DEQ  
Incident Region: ER1  
Incident Phone: HOME  
Incident Date: 12/10/1986  
Incident Name: STAN LAPADOW  
Incident Referred To: DHWM  
Incident Region: Northern  
Incident Phone: PAGED  
Incident Date: 12/10/1986  
Comments: Not reported  
Date A310 Letter Printed: Not reported  
Date Local Authority Was Notified: Not reported  
Date Update: Not reported  
Date Report Faxed to Local Authority: Not reported  
Local Authority Notification Date: Not reported  
Reporter Name: Not reported  
Reporter Type: Not reported  
Rep Received Date: Not reported  
Reporter Title: Not reported  
Reporter Orgzn: Not reported  
Reporter Address: Not reported  
Reporter City,St,Zip: Not reported  
Reporter County: Not reported  
Incident Type: Not reported  
Incident Status: Not reported  
Incident Category: Not reported  
Incident Source: Not reported  
Incident Address: Not reported  
Incident Address 2: Not reported  
Incident City,St,Zip: Not reported  
Incident County: Not reported  
DEP Requested: Not reported  
Confidential: Not reported

**UST:**

Facility ID: 005977  
Owner Name: Not Identified Not Identified  
Organization: Not Identified  
Contact Type(UST Reg): Facility Operator

Map ID  
Direction  
Distance  
Elevation

MAP FINDINGS

Site

Database(s)

EDR ID Number  
EPA ID Number

**ONYX CHEMICAL CO (Continued)**

**U000356806**

Contact Address (UST Reg): Not reported  
Contact Address 2 (UST Reg): Not reported  
Contact City,St,Zip (UST Reg): Not reported  
Owner Name: WILLIAM W WU ENV ENG  
Organization: MILLMASTER ONYX GROUP INC  
Contact Type(UST Reg): Tank Owner  
Contact Address (UST Reg): 190 WARREN ST  
Contact Address 2 (UST Reg): Not reported  
Contact City,St,Zip (UST Reg): Jersey City, NJ 07302

Tank Id: TANK-1  
Tank Number: A18  
Tank Contents: Other  
Tank Size: 1000  
Install Date: 1/1/1957  
Tank Compliance: No  
**Tank Status: Abandoned in Place**  
Overfill: 6  
Tank Status Date: 1/1/1957  
Compliance Monitoring?: No  
Overfill Protection: 6  
Spill Containment: No  
Tank Wellhead Protection: Not reported

TANK MONITOR DATA:  
Monitor Tank / Pipe: Tank  
Monitor Type: None  
Monitor Tank / Pipe: Pipe  
Monitor Type: None

TANK DETAIL:  
Tankpipe Tank / Pipe: Pipe  
Tankpipe Construction Type: Other  
Tankpipe Tank / Pipe: Tank  
Tankpipe Construction Type: Other

Tank Id: TANK-10  
Tank Number: C17  
Tank Contents: Other  
Tank Size: 5000  
Install Date: 1/1/1972  
Tank Compliance: No  
**Tank Status: In-use**  
Overfill: Yes  
Tank Status Date: 1/1/1972  
Compliance Monitoring?: No  
Overfill Protection: Yes  
Spill Containment: No  
Tank Wellhead Protection: Not reported

TANK MONITOR DATA:  
Monitor Tank / Pipe: Tank  
Monitor Type: None  
Monitor Tank / Pipe: Pipe  
Monitor Type: None

TANK DETAIL:  
Tankpipe Tank / Pipe: Pipe  
Tankpipe Construction Type: Bare steel

Map ID  
Direction  
Distance  
Elevation

MAP FINDINGS

Site

Database(s)

EDR ID Number  
EPA ID Number

ONYX CHEMICAL CO (Continued)

U000356806

Tankpipe Tank / Pipe: Tank  
Tankpipe Construction Type: Bare steel

Tank Id: TANK-11  
Tank Number: E1  
Tank Contents: Heating Oil (No. 6)  
Tank Size: 20000  
Install Date: 1/1/1975  
Tank Compliance: No  
**Tank Status: In-use**  
Overfill: Yes  
Tank Status Date: 1/1/1975  
Compliance Monitoring?: No  
Overfill Protection: Yes  
Spill Containment: No  
Tank Wellhead Protection: Not reported

TANK MONITOR DATA:  
Monitor Tank / Pipe: Tank  
Monitor Type: None  
Monitor Tank / Pipe: Pipe  
Monitor Type: None

TANK DETAIL:  
Tankpipe Tank / Pipe: Pipe  
Tankpipe Construction Type: Fiberglass-reinforced plastic  
Tankpipe Tank / Pipe: Tank  
Tankpipe Construction Type: Fiberglass-reinforced plastic

Tank Id: TANK-12  
Tank Number: E10  
Tank Contents: Other  
Tank Size: 10000  
Install Date: 1/1/1975  
Tank Compliance: No  
**Tank Status: In-use**  
Overfill: Yes  
Tank Status Date: 1/1/1975  
Compliance Monitoring?: No  
Overfill Protection: Yes  
Spill Containment: No  
Tank Wellhead Protection: Not reported

TANK MONITOR DATA:  
Monitor Tank / Pipe: Tank  
Monitor Type: None  
Monitor Tank / Pipe: Pipe  
Monitor Type: None

TANK DETAIL:  
Tankpipe Tank / Pipe: Tank  
Tankpipe Construction Type: Bare steel  
Tankpipe Tank / Pipe: Pipe  
Tankpipe Construction Type: Bare steel

Tank Id: TANK-13  
Tank Number: E11  
Tank Contents: Other  
Tank Size: 10000

Map ID  
Direction  
Distance  
Elevation

MAP FINDINGS

Site

Database(s)

EDR ID Number  
EPA ID Number

ONYX CHEMICAL CO (Continued)

U000356806

Install Date: 1/1/1975  
Tank Compliance: No  
**Tank Status: In-use**  
Overfill: Yes  
Tank Status Date: 1/1/1975  
Compliance Monitoring?: No  
Overfill Protection: Yes  
Spill Containment: No  
Tank Wellhead Protection: Not reported

TANK MONITOR DATA:

Monitor Tank / Pipe: Pipe  
Monitor Type: None  
Monitor Tank / Pipe: Tank  
Monitor Type: None

TANK DETAIL:

Tankpipe Tank / Pipe: Tank  
Tankpipe Construction Type: Bare steel  
Tankpipe Tank / Pipe: Pipe  
Tankpipe Construction Type: Bare steel

Tank Id: TANK-14  
Tank Number: E12  
Tank Contents: Other  
Tank Size: 10000  
Install Date: 1/1/1975  
Tank Compliance: No  
**Tank Status: In-use**  
Overfill: Yes  
Tank Status Date: 1/1/1975  
Compliance Monitoring?: No  
Overfill Protection: Yes  
Spill Containment: No  
Tank Wellhead Protection: Not reported

TANK MONITOR DATA:

Monitor Tank / Pipe: Pipe  
Monitor Type: None  
Monitor Tank / Pipe: Tank  
Monitor Type: None

TANK DETAIL:

Tankpipe Tank / Pipe: Pipe  
Tankpipe Construction Type: Bare steel  
Tankpipe Tank / Pipe: Tank  
Tankpipe Construction Type: Bare steel

Tank Id: TANK-15  
Tank Number: E2  
Tank Contents: Other  
Tank Size: 20000  
Install Date: 1/1/1975  
Tank Compliance: No  
**Tank Status: In-use**  
Overfill: Yes  
Tank Status Date: 1/1/1975  
Compliance Monitoring?: No  
Overfill Protection: Yes

Map ID  
Direction  
Distance  
Elevation

MAP FINDINGS

Site

Database(s)

EDR ID Number  
EPA ID Number

**ONYX CHEMICAL CO (Continued)**

**U000356806**

Spill Containment: No  
Tank Wellhead Protection: Not reported

TANK MONITOR DATA:  
Monitor Tank / Pipe: Pipe  
Monitor Type: None  
Monitor Tank / Pipe: Tank  
Monitor Type: None

TANK DETAIL:  
Tankpipe Tank / Pipe: Tank  
Tankpipe Construction Type: Fiberglass-reinforced plastic  
Tankpipe Tank / Pipe: Pipe  
Tankpipe Construction Type: Fiberglass-reinforced plastic

Tank Id: TANK-16  
Tank Number: E23  
Tank Contents: Other  
Tank Size: 3000  
Install Date: 1/1/1967  
Tank Compliance: No  
**Tank Status: In-use**  
Overfill: Yes  
Tank Status Date: 1/1/1967  
Compliance Monitoring?: No  
Overfill Protection: Yes  
Spill Containment: No  
Tank Wellhead Protection: Not reported

TANK MONITOR DATA:  
Monitor Tank / Pipe: Pipe  
Monitor Type: None  
Monitor Tank / Pipe: Tank  
Monitor Type: None

TANK DETAIL:  
Tankpipe Tank / Pipe: Tank  
Tankpipe Construction Type: Bare steel  
Tankpipe Tank / Pipe: Pipe  
Tankpipe Construction Type: Bare steel

Tank Id: TANK-17  
Tank Number: E24  
Tank Contents: Other  
Tank Size: 6000  
Install Date: 1/1/1967  
Tank Compliance: No  
**Tank Status: In-use**  
Overfill: Yes  
Tank Status Date: 1/1/1967  
Compliance Monitoring?: No  
Overfill Protection: Yes  
Spill Containment: No  
Tank Wellhead Protection: Not reported

TANK MONITOR DATA:  
Monitor Tank / Pipe: Pipe  
Monitor Type: None  
Monitor Tank / Pipe: Tank  
Monitor Type: None

Map ID  
Direction  
Distance  
Elevation

MAP FINDINGS

Site

Database(s)

EDR ID Number  
EPA ID Number

ONYX CHEMICAL CO (Continued)

U000356806

TANK DETAIL:

Tankpipe Tank / Pipe: Tank  
Tankpipe Construction Type: Bare steel  
Tankpipe Tank / Pipe: Pipe  
Tankpipe Construction Type: Bare steel

Tank Id: TANK-18  
Tank Number: E25  
Tank Contents: Other  
Tank Size: 2000  
Install Date: 1/1/1967  
Tank Compliance: No  
**Tank Status: In-use**  
Overfill: Yes  
Tank Status Date: 1/1/1967  
Compliance Monitoring?: No  
Overfill Protection: Yes  
Spill Containment: No  
Tank Wellhead Protection: Not reported

TANK MONITOR DATA:

Monitor Tank / Pipe: Tank  
Monitor Type: None  
Monitor Tank / Pipe: Pipe  
Monitor Type: None

TANK DETAIL:

Tankpipe Tank / Pipe: Pipe  
Tankpipe Construction Type: Bare steel  
Tankpipe Tank / Pipe: Tank  
Tankpipe Construction Type: Bare steel

Tank Id: TANK-19  
Tank Number: E26  
Tank Contents: Other  
Tank Size: 1000  
Install Date: 1/1/1975  
Tank Compliance: No  
**Tank Status: In-use**  
Overfill: Yes  
Tank Status Date: 1/1/1975  
Compliance Monitoring?: No  
Overfill Protection: Yes  
Spill Containment: No  
Tank Wellhead Protection: Not reported

TANK MONITOR DATA:

Monitor Tank / Pipe: Tank  
Monitor Type: None  
Monitor Tank / Pipe: Pipe  
Monitor Type: None

TANK DETAIL:

Tankpipe Tank / Pipe: Pipe  
Tankpipe Construction Type: Bare steel  
Tankpipe Tank / Pipe: Tank  
Tankpipe Construction Type: Bare steel

Tank Id: TANK-2

Map ID  
Direction  
Distance  
Elevation

MAP FINDINGS

Site

Database(s)

EDR ID Number  
EPA ID Number

ONYX CHEMICAL CO (Continued)

U000356806

Tank Number: A19  
Tank Contents: Other  
Tank Size: 5000  
Install Date: 1/1/1957  
Tank Compliance: No  
**Tank Status: Abandoned in Place**  
Overfill: 6  
Tank Status Date: 1/1/1957  
Compliance Monitoring?: No  
Overfill Protection: 6  
Spill Containment: No  
Tank Wellhead Protection: Not reported

TANK MONITOR DATA:

Monitor Tank / Pipe: Pipe  
Monitor Type: None  
Monitor Tank / Pipe: Tank  
Monitor Type: None

TANK DETAIL:

Tankpipe Tank / Pipe: Pipe  
Tankpipe Construction Type: Other  
Tankpipe Tank / Pipe: Tank  
Tankpipe Construction Type: Other

Tank Id: TANK-20  
Tank Number: E27  
Tank Contents: Other  
Tank Size: 0  
Install Date: 1/1/1987  
Tank Compliance: No  
**Tank Status: In-use**  
Overfill: Yes  
Tank Status Date: 1/1/1987  
Compliance Monitoring?: No  
Overfill Protection: Yes  
Spill Containment: No  
Tank Wellhead Protection: Not reported

TANK MONITOR DATA:

Monitor Tank / Pipe: Tank  
Monitor Type: None  
Monitor Tank / Pipe: Pipe  
Monitor Type: None

TANK DETAIL:

Tankpipe Tank / Pipe: Tank  
Tankpipe Construction Type: Other  
Tankpipe Tank / Pipe: Pipe  
Tankpipe Construction Type: Other

Tank Id: TANK-21  
Tank Number: E3  
Tank Contents: Other  
Tank Size: 10000  
Install Date: 1/1/1975  
Tank Compliance: No  
**Tank Status: In-use**  
Overfill: Yes



Map ID  
Direction  
Distance  
Elevation

MAP FINDINGS

Site

Database(s)

EDR ID Number  
EPA ID Number

**ONYX CHEMICAL CO (Continued)**

**U000356806**

Tank Status Date: 1/1/1975  
Compliance Monitoring?: No  
Overfill Protection: Yes  
Spill Containment: No  
Tank Wellhead Protection: Not reported

**TANK MONITOR DATA:**

Monitor Tank / Pipe: Tank  
Monitor Type: None  
Monitor Tank / Pipe: Pipe  
Monitor Type: None

**TANK DETAIL:**

Tankpipe Tank / Pipe: Pipe  
Tankpipe Construction Type: Fiberglass-reinforced plastic  
Tankpipe Tank / Pipe: Tank  
Tankpipe Construction Type: Fiberglass-reinforced plastic

Tank Id: TANK-22  
Tank Number: E4  
Tank Contents: Other  
Tank Size: 10000  
Install Date: 1/1/1975  
Tank Compliance: No  
**Tank Status: In-use**  
Overfill: Yes  
Tank Status Date: 1/1/1975  
Compliance Monitoring?: No  
Overfill Protection: Yes  
Spill Containment: No  
Tank Wellhead Protection: Not reported

**TANK MONITOR DATA:**

Monitor Tank / Pipe: Pipe  
Monitor Type: None  
Monitor Tank / Pipe: Tank  
Monitor Type: None

**TANK DETAIL:**

Tankpipe Tank / Pipe: Pipe  
Tankpipe Construction Type: Fiberglass-reinforced plastic  
Tankpipe Tank / Pipe: Tank  
Tankpipe Construction Type: Fiberglass-reinforced plastic

Tank Id: TANK-23  
Tank Number: E5  
Tank Contents: Other  
Tank Size: 10000  
Install Date: 1/1/1975  
Tank Compliance: No  
**Tank Status: In-use**  
Overfill: Yes  
Tank Status Date: 1/1/1975  
Compliance Monitoring?: No  
Overfill Protection: Yes  
Spill Containment: No  
Tank Wellhead Protection: Not reported

**TANK MONITOR DATA:**

Monitor Tank / Pipe: Pipe

Map ID  
Direction  
Distance  
Elevation

MAP FINDINGS

Site

Database(s)

EDR ID Number  
EPA ID Number

ONYX CHEMICAL CO (Continued)

U000356806

Monitor Type: None  
Monitor Tank / Pipe: Tank  
Monitor Type: None

TANK DETAIL:

Tankpipe Tank / Pipe: Tank  
Tankpipe Construction Type: Fiberglass-reinforced plastic  
Tankpipe Tank / Pipe: Pipe  
Tankpipe Construction Type: Fiberglass-reinforced plastic

Tank Id: TANK-24  
Tank Number: E6  
Tank Contents: Other  
Tank Size: 10000  
Install Date: 1/1/1975  
Tank Compliance: No  
**Tank Status: In-use**  
Overfill: Yes  
Tank Status Date: 1/1/1975  
Compliance Monitoring?: No  
Overfill Protection: Yes  
Spill Containment: No  
Tank Wellhead Protection: Not reported

TANK MONITOR DATA:

Monitor Tank / Pipe: Pipe  
Monitor Type: None  
Monitor Tank / Pipe: Tank  
Monitor Type: None

TANK DETAIL:

Tankpipe Tank / Pipe: Pipe  
Tankpipe Construction Type: Fiberglass-reinforced plastic  
Tankpipe Tank / Pipe: Tank  
Tankpipe Construction Type: Fiberglass-coated steel

Tank Id: TANK-25  
Tank Number: E7  
Tank Contents: Other  
Tank Size: 10000  
Install Date: 1/1/1975  
Tank Compliance: No  
**Tank Status: In-use**  
Overfill: Yes  
Tank Status Date: 1/1/1975  
Compliance Monitoring?: No  
Overfill Protection: Yes  
Spill Containment: No  
Tank Wellhead Protection: Not reported

TANK MONITOR DATA:

Monitor Tank / Pipe: Pipe  
Monitor Type: None  
Monitor Tank / Pipe: Tank  
Monitor Type: None

TANK DETAIL:

Tankpipe Tank / Pipe: Tank  
Tankpipe Construction Type: Fiberglass-coated steel  
Tankpipe Tank / Pipe: Pipe

Map ID  
Direction  
Distance  
Elevation

MAP FINDINGS

Site

Database(s)

EDR ID Number  
EPA ID Number

ONYX CHEMICAL CO (Continued)

U000356806

Tankpipe Construction Type: Fiberglass-reinforced plastic

Tank Id: TANK-26  
Tank Number: E8  
Tank Contents: Other  
Tank Size: 10000  
Install Date: 1/1/1975  
Tank Compliance: No  
**Tank Status: In-use**  
Overfill: Yes  
Tank Status Date: 1/1/1975  
Compliance Monitoring?: No  
Overfill Protection: Yes  
Spill Containment: No  
Tank Wellhead Protection: Not reported

TANK MONITOR DATA:

Monitor Tank / Pipe: Pipe  
Monitor Type: None  
Monitor Tank / Pipe: Tank  
Monitor Type: None

TANK DETAIL:

Tankpipe Tank / Pipe: Tank  
Tankpipe Construction Type: Fiberglass-coated steel  
Tankpipe Tank / Pipe: Pipe  
Tankpipe Construction Type: Fiberglass-reinforced plastic

Tank Id: TANK-27  
Tank Number: E9  
Tank Contents: Other  
Tank Size: 10000  
Install Date: 1/1/1975  
Tank Compliance: No  
**Tank Status: In-use**  
Overfill: Yes  
Tank Status Date: 1/1/1975  
Compliance Monitoring?: No  
Overfill Protection: Yes  
Spill Containment: No  
Tank Wellhead Protection: Not reported

TANK MONITOR DATA:

Monitor Tank / Pipe: Tank  
Monitor Type: None  
Monitor Tank / Pipe: Pipe  
Monitor Type: None

TANK DETAIL:

Tankpipe Tank / Pipe: Pipe  
Tankpipe Construction Type: Bare steel  
Tankpipe Tank / Pipe: Tank  
Tankpipe Construction Type: Bare steel

Tank Id: TANK-28  
Tank Number: 0A29  
Tank Contents: Other  
Tank Size: 1000  
Install Date: 1/1/1967

Map ID  
Direction  
Distance  
Elevation

MAP FINDINGS

Site

Database(s)

EDR ID Number  
EPA ID Number

**ONYX CHEMICAL CO (Continued)**

**U000356806**

Tank Compliance: No  
**Tank Status: Abandoned in Place**  
Overfill: No  
Tank Status Date: 1/1/1967  
Compliance Monitoring?: No  
Overfill Protection: No  
Spill Containment: No  
Tank Wellhead Protection: Not reported

TANK MONITOR DATA:  
Monitor Tank / Pipe: Tank  
Monitor Type: None  
Monitor Tank / Pipe: Pipe  
Monitor Type: None

TANK DETAIL:  
Tankpipe Tank / Pipe: Tank  
Tankpipe Construction Type: Bare steel  
Tankpipe Tank / Pipe: Pipe  
Tankpipe Construction Type: Bare steel

Tank Id: TANK-29  
Tank Number: 0C30  
Tank Contents: Heating Oil (No. 2)  
Tank Size: 5000  
Install Date: 1/1/1957  
Tank Compliance: No  
**Tank Status: In-use**  
Overfill: No  
Tank Status Date: 1/1/1957  
Compliance Monitoring?: No  
Overfill Protection: No  
Spill Containment: No  
Tank Wellhead Protection: Not reported

TANK MONITOR DATA:  
Monitor Tank / Pipe: Pipe  
Monitor Type: None  
Monitor Tank / Pipe: Tank  
Monitor Type: None

TANK DETAIL:  
Tankpipe Tank / Pipe: Tank  
Tankpipe Construction Type: Bare steel  
Tankpipe Tank / Pipe: Pipe  
Tankpipe Construction Type: Bare steel

Tank Id: TANK-3  
Tank Number: A20  
Tank Contents: Other  
Tank Size: 0  
Install Date: 1/1/1987  
Tank Compliance: No  
**Tank Status: Abandoned in Place**  
Overfill: 6  
Tank Status Date: 1/1/1987  
Compliance Monitoring?: No  
Overfill Protection: 6  
Spill Containment: No

Map ID  
Direction  
Distance  
Elevation

MAP FINDINGS

Site

Database(s)

EDR ID Number  
EPA ID Number

ONYX CHEMICAL CO (Continued)

U000356806

Tank Wellhead Protection: Not reported

TANK MONITOR DATA:  
Monitor Tank / Pipe: Tank  
Monitor Type: None  
Monitor Tank / Pipe: Pipe  
Monitor Type: None

TANK DETAIL:  
Tankpipe Tank / Pipe: Pipe  
Tankpipe Construction Type: Other  
Tankpipe Tank / Pipe: Tank  
Tankpipe Construction Type: Other

Tank Id: TANK-4  
Tank Number: A21  
Tank Contents: Other  
Tank Size: 600  
Install Date: 1/1/1967  
Tank Compliance: No  
**Tank Status: Abandoned in Place**  
Overfill: 5  
Tank Status Date: 1/1/1967  
Compliance Monitoring?: No  
Overfill Protection: 5  
Spill Containment: No  
Tank Wellhead Protection: Not reported

TANK MONITOR DATA:  
Monitor Tank / Pipe: Pipe  
Monitor Type: None  
Monitor Tank / Pipe: Tank  
Monitor Type: None

TANK DETAIL:  
Tankpipe Tank / Pipe: Tank  
Tankpipe Construction Type: Other  
Tankpipe Tank / Pipe: Pipe  
Tankpipe Construction Type: Other

Tank Id: TANK-5  
Tank Number: A22  
Tank Contents: Other  
Tank Size: 600  
Install Date: 1/1/1967  
Tank Compliance: No  
**Tank Status: Abandoned in Place**  
Overfill: 5  
Tank Status Date: 1/1/1967  
Compliance Monitoring?: No  
Overfill Protection: 5  
Spill Containment: No  
Tank Wellhead Protection: Not reported

TANK MONITOR DATA:  
Monitor Tank / Pipe: Pipe  
Monitor Type: None  
Monitor Tank / Pipe: Tank  
Monitor Type: None

Map ID  
Direction  
Distance  
Elevation

MAP FINDINGS

Site

Database(s)

EDR ID Number  
EPA ID Number

ONYX CHEMICAL CO (Continued)

U000356806

TANK DETAIL:

Tankpipe Tank / Pipe: Pipe  
Tankpipe Construction Type: Other  
Tankpipe Tank / Pipe: Tank  
Tankpipe Construction Type: Other

Tank Id: TANK-6  
Tank Number: C13  
Tank Contents: Leaded Gasoline  
Tank Size: 2000  
Install Date: 1/1/1967  
Tank Compliance: No  
**Tank Status: In-use**  
Overfill: No  
Tank Status Date: 1/1/1967  
Compliance Monitoring?: No  
Overfill Protection: No  
Spill Containment: No  
Tank Wellhead Protection: Not reported

TANK MONITOR DATA:

Monitor Tank / Pipe: Pipe  
Monitor Type: None  
Monitor Tank / Pipe: Tank  
Monitor Type: None

TANK DETAIL:

Tankpipe Tank / Pipe: Tank  
Tankpipe Construction Type: Bare steel  
Tankpipe Tank / Pipe: Pipe  
Tankpipe Construction Type: Bare steel

Tank Id: TANK-7  
Tank Number: C14  
Tank Contents: Heating Oil (No. 6)  
Tank Size: 5000  
Install Date: 1/1/1972  
Tank Compliance: No  
**Tank Status: In-use**  
Overfill: No  
Tank Status Date: 1/1/1972  
Compliance Monitoring?: No  
Overfill Protection: No  
Spill Containment: No  
Tank Wellhead Protection: Not reported

TANK MONITOR DATA:

Monitor Tank / Pipe: Pipe  
Monitor Type: None  
Monitor Tank / Pipe: Tank  
Monitor Type: None

TANK DETAIL:

Tankpipe Tank / Pipe: Tank  
Tankpipe Construction Type: Bare steel  
Tankpipe Tank / Pipe: Pipe  
Tankpipe Construction Type: Bare steel

Tank Id: TANK-8

Map ID  
Direction  
Distance  
Elevation

MAP FINDINGS

Site

Database(s)

EDR ID Number  
EPA ID Number

**ONYX CHEMICAL CO (Continued)**

**U000356806**

Tank Number: C15  
Tank Contents: Heating Oil (No. 6)  
Tank Size: 15000  
Install Date: 1/1/1972  
Tank Compliance: No  
**Tank Status: In-use**  
Overfill: No  
Tank Status Date: 1/1/1972  
Compliance Monitoring?: No  
Overfill Protection: No  
Spill Containment: No  
Tank Wellhead Protection: Not reported

**TANK MONITOR DATA:**

Monitor Tank / Pipe: Tank  
Monitor Type: None  
Monitor Tank / Pipe: Pipe  
Monitor Type: None

**TANK DETAIL:**

Tankpipe Tank / Pipe: Tank  
Tankpipe Construction Type: Bare steel  
Tankpipe Tank / Pipe: Pipe  
Tankpipe Construction Type: Bare steel

Tank Id: TANK-9  
Tank Number: C16  
Tank Contents: Other  
Tank Size: 5000  
Install Date: 1/1/1972  
Tank Compliance: No  
**Tank Status: In-use**  
Overfill: Yes  
Tank Status Date: 1/1/1972  
Compliance Monitoring?: No  
Overfill Protection: Yes  
Spill Containment: No  
Tank Wellhead Protection: Not reported

**TANK MONITOR DATA:**

Monitor Tank / Pipe: Pipe  
Monitor Type: None  
Monitor Tank / Pipe: Tank  
Monitor Type: None

**TANK DETAIL:**

Tankpipe Tank / Pipe: Tank  
Tankpipe Construction Type: Bare steel  
Tankpipe Tank / Pipe: Pipe  
Tankpipe Construction Type: Bare steel

**NJ BROWNFIELD:**

Price: Negotiable  
Assessed Value: Not reported  
Owner Name: DEP Case  
Value: Not reported  
Planning Area: Planning Area 1  
Property Size: Not reported  
General Comments: Not reported

Map ID  
Direction  
Distance  
Elevation

MAP FINDINGS

Site

Database(s)

EDR ID Number  
EPA ID Number

**ONYX CHEMICAL CO (Continued)**

**U000356806**

**NJ ENGINEERING CONTROLS:**

Site ID: 43514  
Pi Number: 005977  
Pi Name: ONYX CHEMICAL CO  
Owner Name: McMahon, Michael  
DER Filed Date: 9/21/2001  
DER Lifted Date: Not reported  
Der Deed Usage (si): Restricted  
Deed Specific Requirement: Not reported  
Deeds Parameter Desc: Metals  
Deeds Depth: 999.00  
Comments: Concret and 2 feet of soil'

Site ID: 43514  
Pi Number: 005977  
Pi Name: ONYX CHEMICAL CO  
Owner Name: McMahon, Michael  
DER Filed Date: 9/21/2001  
DER Lifted Date: Not reported  
Der Deed Usage (si): Restricted  
Deed Specific Requirement: Not reported  
Deeds Parameter Desc: PCBs  
Deeds Depth: 999.00  
Comments: Concret and 2 feet of soil'

Site ID: 43514  
Pi Number: 005977  
Pi Name: ONYX CHEMICAL CO  
Owner Name: McMahon, Michael  
DER Filed Date: 9/21/2001  
DER Lifted Date: Not reported  
Der Deed Usage (si): Restricted  
Deed Specific Requirement: Not reported  
Deeds Parameter Desc: Volatile organics  
Deeds Depth: 999.00  
Comments: Concret and 2 feet of soil'

**BX355**  
**East**  
**1/2-1**  
**0.752 mi.**  
**3970 ft.**

**ONYX DIV MILLMASTER ONYX GROUP**  
**190 WARREN ST**  
**JERSEY CITY, NJ 07302**  
**Site 5 of 5 in cluster BX**

**FINDS 1000438860**  
**RCRA-TSDF NJD000314674**  
**CORRACTS**  
**MANIFEST**  
**RCRA-NonGen**

**Relative:**  
**Higher**

**FINDS:**

Registry ID: 110004129835

**Actual:**  
**13 ft.**

**Environmental Interest/Information System**

NCDB (National Compliance Data Base) supports implementation of the Federal Insecticide, Fungicide, and Rodenticide Act (FIFRA) and the Toxic Substances Control Act (TSCA). The system tracks inspections in regions and states with cooperative agreements, enforcement actions, and settlements.

NJ-NJEMS (New Jersey - New Jersey Environmental Management System). The Department of Environmental Protection (NJDEP) manages large databases of environmental information in this integrated system.



Map ID  
Direction  
Distance  
Elevation

MAP FINDINGS

Site

Database(s)

EDR ID Number  
EPA ID Number

**ONYX DIV MILLMASTER ONYX GROUP (Continued)**

**1000438860**

RCRAInfo is a national information system that supports the Resource Conservation and Recovery Act (RCRA) program through the tracking of events and activities related to facilities that generate, transport, and treat, store, or dispose of hazardous waste. RCRAInfo allows RCRA program staff to track the notification, permit, compliance, and corrective action activities required under RCRA.

**RCRA-TSDF:**

Date form received by agency: 01/01/2007  
Facility name: ONYX DIV MILLMASTER ONYX GROUP  
Facility address: 190 WARREN ST  
JERSEY CITY, NJ 073024410  
EPA ID: NJD000314674  
Mailing address: WARREN ST  
JERSEY CITY, NJ 07302  
Contact: Not reported  
Contact address: WARREN ST  
JERSEY CITY, NJ 07302  
Contact country: US  
Contact telephone: Not reported  
Contact email: Not reported  
EPA Region: 02  
Land type: Facility is not located on Indian land. Additional information is not known.  
Classification: TSDF  
Description: Handler is engaged in the treatment, storage or disposal of hazardous waste  
TSD commencement date: Not reported  
Classification: Non-Generator  
Description: Handler: Non-Generators do not presently generate hazardous waste

**Owner/Operator Summary:**

Owner/operator name: KEWANEE INDUSTRIES INC  
Owner/operator address: 99 PARK AVE  
NEW YORK, NY 10016  
Owner/operator country: US  
Owner/operator telephone: (212) 687-2757  
Legal status: Private  
Owner/Operator Type: Owner  
Owner/Op start date: Not reported  
Owner/Op end date: Not reported  
Owner/operator name: KEWANEE INDUSTRIES INCORPORATED  
Owner/operator address: 99 PARK AVENUE  
OPERCITY, NY 99999  
Owner/operator country: US  
Owner/operator telephone: (212) 687-2757  
Legal status: Private  
Owner/Operator Type: Operator  
Owner/Op start date: Not reported  
Owner/Op end date: Not reported

**Handler Activities Summary:**

U.S. importer of hazardous waste: Unknown  
Mixed waste (haz. and radioactive): Unknown  
Recycler of hazardous waste: No

Map ID  
Direction  
Distance  
Elevation

MAP FINDINGS

Site

Database(s)

EDR ID Number  
EPA ID Number

**ONYX DIV MILLMASTER ONYX GROUP (Continued)**

**1000438860**

Transporter of hazardous waste: Unknown  
Treater, storer or disposer of HW: No  
Underground injection activity: No  
On-site burner exemption: Unknown  
Furnace exemption: Unknown  
Used oil fuel burner: No  
Used oil processor: No  
User oil refiner: No  
Used oil fuel marketer to burner: No  
Used oil Specification marketer: No  
Used oil transfer facility: No  
Used oil transporter: No  
Off-site waste receiver: Commercial status unknown

Historical Generators:

Date form received by agency: 01/01/2006  
Facility name: ONYX DIV MILLMASTER ONYX GROUP  
Classification: Not a generator, verified

Date form received by agency: 11/19/1980  
Facility name: ONYX DIV MILLMASTER ONYX GROUP  
Classification: Not a generator, verified

Date form received by agency: 08/05/1980  
Facility name: ONYX DIV MILLMASTER ONYX GROUP  
Classification: Large Quantity Generator

Corrective Action Summary:

Event date: 01/25/1994  
Event: RFA Completed

Facility Has Received Notices of Violations:

Regulation violated: Not reported  
Area of violation: Generators - General  
Date violation determined: 03/26/1986  
Date achieved compliance: 03/24/1988  
Violation lead agency: State  
Enforcement action: Not reported  
Enforcement action date: Not reported  
Enf. disposition status: Not reported  
Enf. disp. status date: Not reported  
Enforcement lead agency: Not reported  
Proposed penalty amount: Not reported  
Final penalty amount: Not reported  
Paid penalty amount: Not reported

Regulation violated: Not reported  
Area of violation: Generators - General  
Date violation determined: 03/26/1986  
Date achieved compliance: 01/16/1987  
Violation lead agency: State  
Enforcement action: WRITTEN INFORMAL  
Enforcement action date: 03/26/1986  
Enf. disposition status: Not reported  
Enf. disp. status date: Not reported  
Enforcement lead agency: State

Map ID  
Direction  
Distance  
Elevation

MAP FINDINGS

Site

Database(s)

EDR ID Number  
EPA ID Number

**ONYX DIV MILLMASTER ONYX GROUP (Continued)**

**1000438860**

Proposed penalty amount: Not reported  
Final penalty amount: Not reported  
Paid penalty amount: Not reported

Regulation violated: Not reported  
Area of violation: Generators - General  
Date violation determined: 03/26/1986  
Date achieved compliance: 01/16/1987  
Violation lead agency: State  
Enforcement action: FINAL 3008(A) COMPLIANCE ORDER  
Enforcement action date: 10/02/1986  
Enf. disposition status: Not reported  
Enf. disp. status date: Not reported  
Enforcement lead agency: State  
Proposed penalty amount: 7875  
Final penalty amount: 7875  
Paid penalty amount: Not reported

Regulation violated: Not reported  
Area of violation: Generators - General  
Date violation determined: 03/26/1986  
Date achieved compliance: 11/25/1986  
Violation lead agency: State  
Enforcement action: FINAL 3008(A) COMPLIANCE ORDER  
Enforcement action date: 10/02/1986  
Enf. disposition status: Not reported  
Enf. disp. status date: Not reported  
Enforcement lead agency: State  
Proposed penalty amount: 7875  
Final penalty amount: 7875  
Paid penalty amount: Not reported

Regulation violated: Not reported  
Area of violation: Generators - General  
Date violation determined: 03/12/1984  
Date achieved compliance: 05/22/1984  
Violation lead agency: State  
Enforcement action: Not reported  
Enforcement action date: Not reported  
Enf. disposition status: Not reported  
Enf. disp. status date: Not reported  
Enforcement lead agency: Not reported  
Proposed penalty amount: Not reported  
Final penalty amount: Not reported  
Paid penalty amount: Not reported

Regulation violated: Not reported  
Area of violation: Generators - General  
Date violation determined: 03/01/1984  
Date achieved compliance: 07/26/1984  
Violation lead agency: State  
Enforcement action: WRITTEN INFORMAL  
Enforcement action date: 07/10/1984  
Enf. disposition status: Not reported  
Enf. disp. status date: Not reported  
Enforcement lead agency: State  
Proposed penalty amount: Not reported

Map ID  
Direction  
Distance  
Elevation

MAP FINDINGS

Site

Database(s)

EDR ID Number  
EPA ID Number

**ONYX DIV MILLMASTER ONYX GROUP (Continued)**

**1000438860**

Final penalty amount: Not reported  
Paid penalty amount: Not reported

Evaluation Action Summary:

Evaluation date: 03/08/1989  
Evaluation: FOCUSED COMPLIANCE INSPECTION  
Area of violation: Not reported  
Date achieved compliance: Not reported  
Evaluation lead agency: State

Evaluation date: 03/24/1988  
Evaluation: COMPLIANCE EVALUATION INSPECTION ON-SITE  
Area of violation: Not reported  
Date achieved compliance: Not reported  
Evaluation lead agency: State

Evaluation date: 06/29/1987  
Evaluation: FINANCIAL RECORD REVIEW  
Area of violation: Not reported  
Date achieved compliance: Not reported  
Evaluation lead agency: State

Evaluation date: 03/26/1986  
Evaluation: COMPLIANCE EVALUATION INSPECTION ON-SITE  
Area of violation: Generators - General  
Date achieved compliance: 03/24/1988  
Evaluation lead agency: State

Evaluation date: 03/26/1986  
Evaluation: COMPLIANCE EVALUATION INSPECTION ON-SITE  
Area of violation: Generators - General  
Date achieved compliance: 01/16/1987  
Evaluation lead agency: State

Evaluation date: 03/26/1986  
Evaluation: COMPLIANCE EVALUATION INSPECTION ON-SITE  
Area of violation: Generators - General  
Date achieved compliance: 11/25/1986  
Evaluation lead agency: State

Evaluation date: 03/09/1986  
Evaluation: NON-FINANCIAL RECORD REVIEW  
Area of violation: Not reported  
Date achieved compliance: Not reported  
Evaluation lead agency: State

Evaluation date: 05/22/1984  
Evaluation: NON-FINANCIAL RECORD REVIEW  
Area of violation: Not reported  
Date achieved compliance: Not reported  
Evaluation lead agency: State

Evaluation date: 03/12/1984  
Evaluation: NON-FINANCIAL RECORD REVIEW  
Area of violation: Generators - General  
Date achieved compliance: 05/22/1984  
Evaluation lead agency: State

Map ID  
Direction  
Distance  
Elevation

MAP FINDINGS

Site

Database(s)

EDR ID Number  
EPA ID Number

**ONYX DIV MILLMASTER ONYX GROUP (Continued)**

**1000438860**

Evaluation date: 03/01/1984  
Evaluation: NON-FINANCIAL RECORD REVIEW  
Area of violation: Generators - General  
Date achieved compliance: 07/26/1984  
Evaluation lead agency: State

Evaluation date: 01/19/1984  
Evaluation: NON-FINANCIAL RECORD REVIEW  
Area of violation: Not reported  
Date achieved compliance: Not reported  
Evaluation lead agency: State

**CORRACTS:**

EPA ID: NJD000314674  
EPA Region: 02  
Area Name: SITEWIDE  
Actual Date: 1/25/1994  
Action: CA050 - RFA Completed  
NAICS Code(s): 325188 325611  
All Other Basic Inorganic Chemical Manufacturing  
Soap and Other Detergent Manufacturing  
Original schedule date: Not reported  
Schedule end date: Not reported

**NY MANIFEST:**

EPA ID: NJD000314674  
Country: USA  
Mailing Name: MILLMASTER - ONYX  
Mailing Contact: MILLMASTER - ONYX  
Mailing Address: 190 WARREN STREET  
Mailing Address 2: Not reported  
Mailing City: JERSEY CITY  
Mailing State: NJ  
Mailing Zip: 07302  
Mailing Zip4: Not reported  
Mailing Country: USA  
Mailing Phone: 201-434-1700

Document ID: NYB2336013  
Manifest Status: Completed copy  
Trans1 State ID: 70867ZNY  
Trans2 State ID: Not reported  
Generator Ship Date: 920206  
Trans1 Recv Date: 920206  
Trans2 Recv Date: Not reported  
TSD Site Recv Date: 920207  
Part A Recv Date: 920219  
Part B Recv Date: 920224  
Generator EPA ID: NJD000314674  
Trans1 EPA ID: NYD049253719  
Trans2 EPA ID: Not reported  
TSD ID: NYD049253719  
Waste Code: D002 - NON-LISTED CORROSIVE WASTES  
Quantity: 00055  
Units: G - Gallons (liquids only)\* (8.3 pounds)

Map ID  
Direction  
Distance  
Elevation

MAP FINDINGS

Site

Database(s)

EDR ID Number  
EPA ID Number

**ONYX DIV MILLMASTER ONYX GROUP (Continued)**

**1000438860**

Number of Containers: 001  
Container Type: DM - Metal drums, barrels  
Handling Method: T Chemical, physical, or biological treatment.  
Specific Gravity: 100  
Year: 92  
Manifest Tracking Num: Not reported  
Import Ind: Not reported  
Export Ind: Not reported  
Discr Quantity Ind: Not reported  
Discr Type Ind: Not reported  
Discr Residue Ind: Not reported  
Discr Partial Reject Ind: Not reported  
Discr Full Reject Ind: Not reported  
Manifest Ref Num: Not reported  
Alt Fac RCRA Id: Not reported  
Alt Fac Sign Date: Not reported  
Mgmt Method Type Code: Not reported

Document ID: NYA3089834  
Manifest Status: Completed copy  
Trans1 State ID: 89851GC  
Trans2 State ID: Not reported  
Generator Ship Date: 860409  
Trans1 Recv Date: 860409  
Trans2 Recv Date: Not reported  
TSD Site Recv Date: 860409  
Part A Recv Date: 860416  
Part B Recv Date: 860416  
Generator EPA ID: NJD000314674  
Trans1 EPA ID: NYD049178296  
Trans2 EPA ID: Not reported  
TSD ID: NYD049178296  
Waste Code: X850 - NJ ONLY  
Quantity: 00750  
Units: P - Pounds  
Number of Containers: 005  
Container Type: DM - Metal drums, barrels  
Handling Method: L Landfill.  
Specific Gravity: 100  
Waste Code: Not reported  
Quantity: 00100  
Units: P - Pounds  
Number of Containers: 001  
Container Type: DM - Metal drums, barrels  
Handling Method: L Landfill.  
Specific Gravity: 100  
Year: 86  
Manifest Tracking Num: Not reported  
Import Ind: Not reported  
Export Ind: Not reported  
Discr Quantity Ind: Not reported  
Discr Type Ind: Not reported  
Discr Residue Ind: Not reported  
Discr Partial Reject Ind: Not reported  
Discr Full Reject Ind: Not reported  
Manifest Ref Num: Not reported

Map ID  
Direction  
Distance  
Elevation

MAP FINDINGS

Site

Database(s)

EDR ID Number  
EPA ID Number

**ONYX DIV MILLMASTER ONYX GROUP (Continued)**

**1000438860**

Alt Fac RCRA Id: Not reported  
Alt Fac Sign Date: Not reported  
Mgmt Method Type Code: Not reported

Document ID: NYA3089834  
Manifest Status: Completed copy  
Trans1 State ID: 89851GC  
Trans2 State ID: Not reported  
Generator Ship Date: 860409  
Trans1 Recv Date: 860409  
Trans2 Recv Date: Not reported  
TSD Site Recv Date: 860409  
Part A Recv Date: 860416  
Part B Recv Date: 860416  
Generator EPA ID: NJD000314674  
Trans1 EPA ID: NYD049178296  
Trans2 EPA ID: Not reported  
TSDF ID: NYD049178296  
Waste Code: D001 - NON-LISTED IGNITABLE WASTES  
Quantity: 00900  
Units: P - Pounds  
Number of Containers: 006  
Container Type: DM - Metal drums, barrels  
Handling Method: L Landfill.  
Specific Gravity: 100  
Waste Code: Not reported  
Quantity: 00300  
Units: P - Pounds  
Number of Containers: 002  
Container Type: DM - Metal drums, barrels  
Handling Method: L Landfill.  
Specific Gravity: 100  
Waste Code: Not reported  
Quantity: 00025  
Units: P - Pounds  
Number of Containers: 005  
Container Type: DM - Metal drums, barrels  
Handling Method: T Chemical, physical, or biological treatment.  
Specific Gravity: 100  
Waste Code: Not reported  
Quantity: 00050  
Units: P - Pounds  
Number of Containers: 001  
Container Type: DM - Metal drums, barrels  
Handling Method: T Chemical, physical, or biological treatment.  
Specific Gravity: 100  
Waste Code: Not reported  
Quantity: 00900  
Units: P - Pounds  
Number of Containers: 006  
Container Type: DM - Metal drums, barrels  
Handling Method: L Landfill.  
Specific Gravity: 100  
Waste Code: X850 - NJ ONLY  
Quantity: 01350  
Units: P - Pounds

Map ID  
Direction  
Distance  
Elevation

MAP FINDINGS

Site

Database(s)

EDR ID Number  
EPA ID Number

**ONYX DIV MILLMASTER ONYX GROUP (Continued)**

**1000438860**

Number of Containers: 001  
Container Type: DM - Metal drums, barrels  
Handling Method: L Landfill.  
Specific Gravity: 100  
Year: 86  
Manifest Tracking Num: Not reported  
Import Ind: Not reported  
Export Ind: Not reported  
Discr Quantity Ind: Not reported  
Discr Type Ind: Not reported  
Discr Residue Ind: Not reported  
Discr Partial Reject Ind: Not reported  
Discr Full Reject Ind: Not reported  
Manifest Ref Num: Not reported  
Alt Fac RCRA Id: Not reported  
Alt Fac Sign Date: Not reported  
Mgmt Method Type Code: Not reported

Document ID: NYA2114748  
Manifest Status: Completed copy  
Trans1 State ID: 7021-JA1S  
Trans2 State ID: Not reported  
Generator Ship Date: 860609  
Trans1 Recv Date: 860609  
Trans2 Recv Date: Not reported  
TSD Site Recv Date: 860609  
Part A Recv Date: 860613  
Part B Recv Date: 860613  
Generator EPA ID: NJD000314674  
Trans1 EPA ID: NJD980650196  
Trans2 EPA ID: Not reported  
TSD ID: NYD980647283  
Waste Code: X722 - WASTE OIL RES FM TANK CLEANING (NJ)  
Quantity: 02000  
Units: G - Gallons (liquids only)\* (8.3 pounds)  
Number of Containers: 001  
Container Type: TT - Cargo tank, tank trucks  
Handling Method: R Material recovery of more than 75 percent of the total material.  
Specific Gravity: 100  
Year: 86  
Manifest Tracking Num: Not reported  
Import Ind: Not reported  
Export Ind: Not reported  
Discr Quantity Ind: Not reported  
Discr Type Ind: Not reported  
Discr Residue Ind: Not reported  
Discr Partial Reject Ind: Not reported  
Discr Full Reject Ind: Not reported  
Manifest Ref Num: Not reported  
Alt Fac RCRA Id: Not reported  
Alt Fac Sign Date: Not reported  
Mgmt Method Type Code: Not reported

Document ID: NYA6370713  
Manifest Status: Completed copy



Map ID  
Direction  
Distance  
Elevation

MAP FINDINGS

Site

Database(s)

EDR ID Number  
EPA ID Number

**ONYX DIV MILLMASTER ONYX GROUP (Continued)**

**1000438860**

Trans1 State ID: NJXJ70JG  
Trans2 State ID: Not reported  
Generator Ship Date: 870629  
Trans1 Recv Date: 870629  
Trans2 Recv Date: Not reported  
TSD Site Recv Date: 870629  
Part A Recv Date: 870707  
Part B Recv Date: 870708  
Generator EPA ID: NJD000314674  
Trans1 EPA ID: NYD049178296  
Trans2 EPA ID: Not reported  
TSDF ID: NYD049178296  
Waste Code: D001 - NON-LISTED IGNITABLE WASTES  
Quantity: 00400  
Units: P - Pounds  
Number of Containers: 004  
Container Type: DM - Metal drums, barrels  
Handling Method: B Incineration, heat recovery, burning.  
Specific Gravity: 100  
Waste Code: Not reported  
Quantity: 00030  
Units: P - Pounds  
Number of Containers: 001  
Container Type: DM - Metal drums, barrels  
Handling Method: T Chemical, physical, or biological treatment.  
Specific Gravity: 100  
Waste Code: Not reported  
Quantity: 00020  
Units: P - Pounds  
Number of Containers: 004  
Container Type: DM - Metal drums, barrels  
Handling Method: T Chemical, physical, or biological treatment.  
Specific Gravity: 100  
Waste Code: Not reported  
Quantity: 00005  
Units: P - Pounds  
Number of Containers: 001  
Container Type: DM - Metal drums, barrels  
Handling Method: T Chemical, physical, or biological treatment.  
Specific Gravity: 100  
Waste Code: Not reported  
Quantity: 00090  
Units: P - Pounds  
Number of Containers: 003  
Container Type: DM - Metal drums, barrels  
Handling Method: T Chemical, physical, or biological treatment.  
Specific Gravity: 100  
Waste Code: U044 - CHLOROFORM  
Quantity: 00060  
Units: P - Pounds  
Number of Containers: 002  
Container Type: DM - Metal drums, barrels  
Handling Method: B Incineration, heat recovery, burning.  
Specific Gravity: 100  
Year: 87  
Manifest Tracking Num: Not reported  
Import Ind: Not reported

Map ID  
Direction  
Distance  
Elevation

MAP FINDINGS

Site

Database(s)

EDR ID Number  
EPA ID Number

**ONYX DIV MILLMASTER ONYX GROUP (Continued)**

**1000438860**

Export Ind: Not reported  
Discr Quantity Ind: Not reported  
Discr Type Ind: Not reported  
Discr Residue Ind: Not reported  
Discr Partial Reject Ind: Not reported  
Discr Full Reject Ind: Not reported  
Manifest Ref Num: Not reported  
Alt Fac RCRA Id: Not reported  
Alt Fac Sign Date: Not reported  
Mgmt Method Type Code: Not reported

Document ID: NYA6370713  
Manifest Status: Completed copy  
Trans1 State ID: NJXJ70JG  
Trans2 State ID: Not reported  
Generator Ship Date: 870629  
Trans1 Recv Date: 870629  
Trans2 Recv Date: Not reported  
TSD Site Recv Date: 870629  
Part A Recv Date: 870707  
Part B Recv Date: 870708  
Generator EPA ID: NJD000314674  
Trans1 EPA ID: NYD049178296  
Trans2 EPA ID: Not reported  
TSD ID: NYD049178296  
Waste Code: U044 - CHLOROFORM  
Quantity: 00060  
Units: P - Pounds  
Number of Containers: 002  
Container Type: DF - Fiberboard or plastic drums (glass)  
Handling Method: B Incineration, heat recovery, burning.  
Specific Gravity: 100  
Year: 87  
Manifest Tracking Num: Not reported  
Import Ind: Not reported  
Export Ind: Not reported  
Discr Quantity Ind: Not reported  
Discr Type Ind: Not reported  
Discr Residue Ind: Not reported  
Discr Partial Reject Ind: Not reported  
Discr Full Reject Ind: Not reported  
Manifest Ref Num: Not reported  
Alt Fac RCRA Id: Not reported  
Alt Fac Sign Date: Not reported  
Mgmt Method Type Code: Not reported

Document ID: NYA5313114  
Manifest Status: Completed after the designated time period for a TSD to get a copy to the DEC  
Trans1 State ID: NJ579TEG  
Trans2 State ID: Not reported  
Generator Ship Date: 870813  
Trans1 Recv Date: 870813  
Trans2 Recv Date: Not reported  
TSD Site Recv Date: 870814  
Part A Recv Date: 871007

Map ID  
Direction  
Distance  
Elevation

MAP FINDINGS

Site

Database(s)

EDR ID Number  
EPA ID Number

**ONYX DIV MILLMASTER ONYX GROUP (Continued)**

**1000438860**

Part B Recv Date: 870828  
Generator EPA ID: NJD000314674  
Trans1 EPA ID: NJD991291105  
Trans2 EPA ID: Not reported  
TSD ID: NYD049836679  
Waste Code: B007 - OTHER MISCELLANEOUS PCB WASTES  
Quantity: 27020  
Units: P - Pounds  
Number of Containers: 001  
Container Type: CM - Metal boxes, cases, roll-offs  
Handling Method: L Landfill.  
Specific Gravity: 100  
Year: 87  
Manifest Tracking Num: Not reported  
Import Ind: Not reported  
Export Ind: Not reported  
Discr Quantity Ind: Not reported  
Discr Type Ind: Not reported  
Discr Residue Ind: Not reported  
Discr Partial Reject Ind: Not reported  
Discr Full Reject Ind: Not reported  
Manifest Ref Num: Not reported  
Alt Fac RCRA Id: Not reported  
Alt Fac Sign Date: Not reported  
Mgmt Method Type Code: Not reported

Document ID: NYA5313555  
Manifest Status: Completed after the designated time period for a TSD to get a copy to the DEC  
Trans1 State ID: NJT161AC  
Trans2 State ID: Not reported  
Generator Ship Date: 870813  
Trans1 Recv Date: 870813  
Trans2 Recv Date: Not reported  
TSD Site Recv Date: 870814  
Part A Recv Date: 871006  
Part B Recv Date: 870828  
Generator EPA ID: NJD000314674  
Trans1 EPA ID: NJD991291105  
Trans2 EPA ID: Not reported  
TSD ID: NYD049836679  
Waste Code: B007 - OTHER MISCELLANEOUS PCB WASTES  
Quantity: 25340  
Units: P - Pounds  
Number of Containers: 001  
Container Type: CM - Metal boxes, cases, roll-offs  
Handling Method: L Landfill.  
Specific Gravity: 100  
Year: 87  
Manifest Tracking Num: Not reported  
Import Ind: Not reported  
Export Ind: Not reported  
Discr Quantity Ind: Not reported  
Discr Type Ind: Not reported  
Discr Residue Ind: Not reported  
Discr Partial Reject Ind: Not reported  
Discr Full Reject Ind: Not reported

MAP FINDINGS

Map ID  
Direction  
Distance  
Elevation

Site

Database(s)

EDR ID Number  
EPA ID Number

**ONYX DIV MILLMASTER ONYX GROUP (Continued)**

**1000438860**

Manifest Ref Num: Not reported  
 Alt Fac RCRA Id: Not reported  
 Alt Fac Sign Date: Not reported  
 Mgmt Method Type Code: Not reported

**CA356 322 4TH STREET**  
**NNE 322 4TH ST**  
**1/2-1 JERSEY CITY, NJ 07302**  
**0.753 mi.**  
**3974 ft. Site 2 of 2 in cluster CA**

**SHWS 1010520947**  
**FINDS N/A**

**Relative:** SHWS:  
**Higher** Site ID: 157744  
 Status: CLOSED  
**Actual:** Home Owner: Yes  
**13 ft.** PI Number: Not reported  
 X Coord Site: Not reported  
 X Coord PI: Not reported  
 Y Coord Site: Not reported  
 Y Coord PI: Not reported

**FINDS:**

Registry ID: 110032248681

Environmental Interest/Information System  
 NJ-NJEMS (New Jersey - New Jersey Environmental Management System).  
 The Department of Environmental Protection (NJDEP) manages large  
 databases of environmental information in this integrated system.

**357 195 BAY STREET**  
**NE 195 BAY ST**  
**1/2-1 JERSEY CITY, NJ**  
**0.754 mi.**  
**3981 ft.**

**SHWS S109294444**  
**N/A**

**Relative:** SHWS:  
**Higher** Site ID: 144886  
 Status: CLOSED  
**Actual:** Home Owner: Yes  
**11 ft.** PI Number: Not reported  
 X Coord Site: Not reported  
 X Coord PI: Not reported  
 Y Coord Site: Not reported  
 Y Coord PI: Not reported

MAP FINDINGS

Map ID			EDR ID Number
Direction			EPA ID Number
Distance			
Elevation	Site	Database(s)	

---

358  
 NNW  
 1/2-1  
 0.763 mi.  
 4030 ft.

SHWS 1008968813  
 HIST HWS N/A

Relative:  
 Higher

SHWS:  
 Site ID: 149037  
 Status: CLOSED  
 Home Owner: Yes  
 PI Number: Not reported  
 X Coord Site: Not reported  
 X Coord PI: Not reported  
 Y Coord Site: Not reported  
 Y Coord PI: Not reported

Actual:  
 51 ft.

HIST SHWS:  
**Case Status: Active**  
 Status Date: 6/19/2003  
 Case ID: 196823  
 Contact: Bureau of Field Operations - Northern  
 Sub Section Label: A: Sites with On-Site Sources of Contamination  
 Site Municipality: 0906  
 Remedial Level Code: C1  
 Classification exception area dt: None  
 Classification exception area dt: Not reported  
 Deed Notice Status: None  
 Deed Notice Date: Not reported  
 Engineering Control Status: None  
 Engineering Control Date: Not reported  
 National Priorities List Status: Not reported  
 National Priorities List Date: Not reported  
 X Coordinate: 613507.25  
 Y Coordinate: 688814.12  
 Coordinate System: NJ State Plane (NAD83) - USFEET

359  
 NW  
 1/2-1  
 0.768 mi.  
 4057 ft.

SHWS 1001079494  
 FINDS NJR000008995  
 LUST  
 SPILLS  
 RCRA-LQG  
 UST  
 NJ Release  
 BROWNFIELDS  
 HIST LUST  
 VCP  
 MANIFEST  
 HIST HWS

Relative:  
 Higher

SHWS:  
 Site ID: 14367  
 Status: ACTIVE  
 Home Owner: No  
 PI Number: 18098  
 X Coord Site: 612738  
 X Coord PI: 612738  
 Y Coord Site: 688553  
 Y Coord PI: 688553

Actual:  
 72 ft.

Map ID  
Direction  
Distance  
Elevation

MAP FINDINGS

Site

Database(s)

EDR ID Number  
EPA ID Number

**JERSEY CITY MEDICAL CENTER (Continued)**

**1001079494**

FINDS:

Registry ID: 110001542037

Environmental Interest/Information System

AFS (Aerometric Information Retrieval System (AIRS) Facility Subsystem) replaces the former Compliance Data System (CDS), the National Emission Data System (NEDS), and the Storage and Retrieval of Aerometric Data (SAROAD). AIRS is the national repository for information concerning airborne pollution in the United States. AFS is used to track emissions and compliance data from industrial plants. AFS data are utilized by states to prepare State Implementation Plans to comply with regulatory programs and by EPA as an input for the estimation of total national emissions. AFS is undergoing a major redesign to support facility operating permits required under Title V of the Clean Air Act.

The NEI (National Emissions Inventory) database contains information on stationary and mobile sources that emit criteria air pollutants and their precursors, as well as hazardous air pollutants (HAPs).

NJ-NJEMS (New Jersey - New Jersey Environmental Management System). The Department of Environmental Protection (NJDEP) manages large databases of environmental information in this integrated system.

RCRAInfo is a national information system that supports the Resource Conservation and Recovery Act (RCRA) program through the tracking of events and activities related to facilities that generate, transport, and treat, store, or dispose of hazardous waste. RCRAInfo allows RCRA program staff to track the notification, permit, compliance, and corrective action activities required under RCRA.

LUST:

Case ID: 18098  
Bureau: BUST

NJ SPILL:

Facility ID: 346  
Case Number: 95-1-9-0617-28  
Notify Type: Not reported  
Date Received: 1/9/1995  
Location: Other  
Other Location: Not reported  
Incident Date: 1/9/1995  
Incident Time: 0553  
A310 Letter: No  
Ref. Code: 101  
COMU: 0906  
CAS Number: Not reported  
Hazardous: Not reported  
Incident Location: Not reported  
Facility Phone: Not reported  
Substance(s): OIL HYDRAULIC  
Substance Type: Liquid  
Substance Identity: Known

Map ID  
Direction  
Distance  
Elevation

MAP FINDINGS

Site

Database(s)

EDR ID Number  
EPA ID Number

**JERSEY CITY MEDICAL CENTER (Continued)**

**1001079494**

TCPA Chemical: No  
Hazrds Material: Yes  
Amnt Released: 20 GALS  
Release VE: Estimate  
Contained: Yes  
Release Type: Terminated  
Incident Desc: Spill  
Status at Spill: SPILL DUE TO BROKEN HYDRAULIC LINE OF TRASH TRUCK. CLEANUP IS IN PROGRESS.  
NJ Spill Date: Not reported  
NJ Spill Time: Not reported  
NJ Spill Name: Not reported  
NJ Spill Title: Not reported  
NJ Spill Phone: Not reported  
Other Date: Not reported  
Other Time: Not reported  
Other Name: Not reported  
Other Title: Not reported  
Other Phone: Not reported  
Injuries: No  
Public Exposure: No  
Road Closed: Not reported  
Facility Evacuation: No  
Receiving Water: NONE  
Public Evacuation: No  
Police at Scene: No  
Firemen at Scene: Yes  
Contamination of: Land  
Nature of Incident: Municipal  
Wind Direction/Speed: Not reported  
Assistance Requested: No  
Memo. Of Understanding: Not reported  
Drill/trng Exercise: Not reported  
Operator: STIVE  
Contact Name: Not reported  
Caller Name: REDACTED  
Caller Title: JERSEY CITY FD  
Caller Address: Not reported  
Caller City,St,Zip: Not reported  
Caller Phone: Not reported  
Responsible Party: Known  
Responsible Party Name: PYSKATY SALVAGE  
Responsible Party Contact: Not reported  
Responsible Party Title: Not reported  
Responsible Party Telephone: Not reported  
Responsible Party Street: 800 CASTLE RD  
Responsible Party Municipality: SECAUCUS  
Responsible Party State: NJ  
Responsible Party Zip: Not reported  
Responsible City,St,Zip: SECAUCUS, NJ  
Responsible Party County: Not reported  
Local Municipality: Not reported  
Local Municipality Name: Not reported  
Local Municipality Title: Not reported  
Local Municipality Phone: Not reported  
Local Municipality Date: Not reported  
Local Municipality Time: Not reported

Map ID  
Direction  
Distance  
Elevation

MAP FINDINGS

Site

Database(s)

EDR ID Number  
EPA ID Number

**JERSEY CITY MEDICAL CENTER (Continued)**

**1001079494**

Incident Name: Not reported  
Incident Referred To: DRPSR  
Incident Region: BFO-CAS  
Incident Phone: Faxed,Mailed  
Incident Date: 1/9/1995  
Comments: Not reported  
Date A310 Letter Printed: 1/9/1995  
Date Local Authority Was Notified: Not reported  
Date Update: Not reported  
Date Report Faxed to Local Authority: Not reported  
Local Authority Notification Date: Not reported  
Reporter Name: Not reported  
Reporter Type: Not reported  
Rep Received Date: Not reported  
Reporter Title: Not reported  
Reporter Orgzn: Not reported  
Reporter Address: Not reported  
Reporter City,St,Zip: Not reported  
Reporter County: Not reported  
Incident Type: Not reported  
Incident Status: Not reported  
Incident Category: Not reported  
Incident Source: Not reported  
Incident Address: Not reported  
Incident Address 2: Not reported  
Incident City,St,Zip: Not reported  
Incident County: Not reported  
DEP Requested: Not reported  
Confidential: Not reported

Facility ID: 73598  
Case Number: 01-01-25-1602-22  
Notify Type: Other  
Date Received: 1/25/2001  
Location: Facility  
Other Location: Not reported  
Incident Date: 1/25/2001  
Incident Time: 1600  
A310 Letter: True  
Ref. Code: 101  
COMU: 0906  
CAS Number: Not reported  
Hazardous: No  
Incident Location: Not reported  
Facility Phone: 201-915-2316  
Substance(s): Not reported  
Substance Type: Not reported  
Substance Identity: Not reported  
TCPA Chemical: Not reported  
Hazrds Material: Not reported  
Amnt Released: Not reported  
Release VE: Not reported  
Contained: Not reported  
Release Type: Not reported  
Incident Desc: Not reported  
Status at Spill: SPILL CAUSED BY RUPTURED HOSE ON TRASH COMPACTOR. PRIVATE COMPANY  
COMING TO DO CLEANUP AND REPAIR HYDRAULIC HOSE.NOT SURE IF OIL IS IN



Map ID  
Direction  
Distance  
Elevation

MAP FINDINGS

Site

Database(s)

EDR ID Number  
EPA ID Number

**JERSEY CITY MEDICAL CENTER (Continued)**

**1001079494**

STORM DRAIN.  
NJ Spill Date: Not reported  
NJ Spill Time: Not reported  
NJ Spill Name: Not reported  
NJ Spill Title: Not reported  
NJ Spill Phone: Not reported  
Other Date: Not reported  
Other Time: Not reported  
Other Name: Not reported  
Other Title: Not reported  
Other Phone: Not reported  
Injuries: No  
Public Exposure: No  
Road Closed: No  
Facility Evacuation: No  
Receiving Water: Not reported  
Public Evacuation: No  
Police at Scene: No  
Firemen at Scene: No  
Contamination of: Land  
Nature of Incident: Not reported  
Wind Direction/Speed: 0  
Assistance Requested: No  
Memo. Of Understanding: No  
Drill/trng Exercise: No  
Operator: SHEILA  
Contact Name: Not reported  
Caller Name: REDACTED  
Caller Title: JERSEY CITY MEDICA  
Caller Address: Not reported  
Caller City,St,Zip: Not reported  
Caller Phone: Not reported  
Responsible Party: Known  
Responsible Party Name: JERSEY CITY MEDICA  
Responsible Party Contact: JOSEPH BELLINO  
Responsible Party Title: CORP DIRECTOR  
Responsible Party Telephone: 201-915-2316  
Responsible Party Street: 50 BALDWIN AVE  
Responsible Party Municipality: JERSEY CITY  
Responsible Party State: NJ  
Responsible Party Zip: 07304  
Responsible City,St,Zip: JERSEY CITY, NJ  
Responsible Party County: HUDSON  
Local Municipality: No  
Local Municipality Name: Not reported  
Local Municipality Title: Not reported  
Local Municipality Phone: Not reported  
Local Municipality Date: Not reported  
Local Municipality Time: Not reported  
Incident Name: Not reported  
Incident Referred To: Not reported  
Incident Region: Not reported  
Incident Phone: Not reported  
Incident Date: Not reported  
Comments: Not reported  
Date A310 Letter Printed: Not reported  
Date Local Authority Was Notified: Not reported

Map ID  
Direction  
Distance  
Elevation

MAP FINDINGS

Site

Database(s)

EDR ID Number  
EPA ID Number

**JERSEY CITY MEDICAL CENTER (Continued)**

**1001079494**

Date Update: Not reported  
Date Report Faxed to Local Authority: Not reported  
Local Authority Notification Date: Not reported  
Reporter Name: Not reported  
Reporter Type: Not reported  
Rep Received Date: Not reported  
Reporter Title: Not reported  
Reporter Orgzn: Not reported  
Reporter Address: Not reported  
Reporter City,St,Zip: Not reported  
Reporter County: Not reported  
Incident Type: Not reported  
Incident Status: Not reported  
Incident Category: Not reported  
Incident Source: Not reported  
Incident Address: Not reported  
Incident Address 2: Not reported  
Incident City,St,Zip: Not reported  
Incident County: Not reported  
DEP Requested: Not reported  
Confidential: Not reported

Facility ID: 11440  
Case Number: 91-7-31-1202-46  
Notify Type: Not reported  
Date Received: 7/31/1991  
Location: Facility  
Other Location: Not reported  
Incident Date: 7/31/1991  
Incident Time: 1103  
A310 Letter: No  
Ref. Code: 001  
COMU: 0906  
CAS Number: Not reported  
Hazardous: Not reported  
Incident Location: Not reported  
Facility Phone: 201-915-2000  
Substance(s): UNKNOWN LIQUID  
Substance Type: Liquid  
Substance Identity: Unknown  
TCPA Chemical: Unknown  
Hazrds Material: Unknown  
Amnt Released: UNKNOWN  
Release VE: Not reported  
Contained: Yes  
Release Type: Terminated  
Incident Desc: Spill,Air Release  
Status at Spill: WORKERS MIXING UNKNOWN SOLVENTS/CHEMICALS AND SUBSTANCE FOAMED UP AND SPILLED AND RELEASED INTO AIR. WORKERS EVACUATED SCENE DUE TO RELEASE.  
NJ Spill Date: 7/31/1991  
NJ Spill Time: 1213  
NJ Spill Name: OEM  
NJ Spill Title: MIKE AUGUSTINIAC  
NJ Spill Phone: 609-882-2000  
Other Date: Not reported  
Other Time: Not reported  
Other Name: Not reported

Map ID  
Direction  
Distance  
Elevation

MAP FINDINGS

Site

Database(s)

EDR ID Number  
EPA ID Number

**JERSEY CITY MEDICAL CENTER (Continued)**

**1001079494**

Other Title: Not reported  
Other Phone: Not reported  
Injuries: No  
Public Exposure: Unknown  
Road Closed: Not reported  
Facility Evacuation: Yes  
Receiving Water: NONE  
Public Evacuation: No  
Police at Scene: Yes  
Firemen at Scene: Yes  
Contamination of: Air, Land  
Nature of Incident: Municipal  
Wind Direction/Speed: Not reported  
Assistance Requested: Yes  
Memo. Of Understanding: Not reported  
Drill/trng Exercise: Not reported  
Operator: PAT  
Contact Name: Not reported  
Caller Name: REDACTED  
Caller Title: JERSEY CITY FD  
Caller Address: Not reported  
Caller City, St, Zip: Not reported  
Caller Phone: Not reported  
Responsible Party: Known  
Responsible Party Name: JERSEY CITY MEDICAL  
Responsible Party Contact: Not reported  
Responsible Party Title: Not reported  
Responsible Party Telephone: 201-915-2000  
Responsible Party Street: 50 BALDWIN AVE  
Responsible Party Municipality: JERSEY CITY  
Responsible Party State: NJ  
Responsible Party Zip: Not reported  
Responsible City, St, Zip: JERSEY CITY, NJ  
Responsible Party County: HUDSON  
Local Municipality: Not reported  
Local Municipality Name: Not reported  
Local Municipality Title: Not reported  
Local Municipality Phone: Not reported  
Local Municipality Date: Not reported  
Local Municipality Time: Not reported  
Incident Name: GARY ALLEN  
Incident Referred To: DEQ  
Incident Region: ER1  
Incident Phone: Office, Faxed  
Incident Date: 7/31/1991  
Comments: Not reported  
Date A310 Letter Printed: Not reported  
Date Local Authority Was Notified: Not reported  
Date Update: Not reported  
Date Report Faxed to Local Authority: Not reported  
Local Authority Notification Date: Not reported  
Reporter Name: Not reported  
Reporter Type: Not reported  
Rep Received Date: Not reported  
Reporter Title: Not reported  
Reporter Orgzn: Not reported  
Reporter Address: Not reported

Map ID  
Direction  
Distance  
Elevation

MAP FINDINGS

Site

Database(s)

EDR ID Number  
EPA ID Number

**JERSEY CITY MEDICAL CENTER (Continued)**

**1001079494**

Reporter City,St,Zip: Not reported  
Reporter County: Not reported  
Incident Type: Not reported  
Incident Status: Not reported  
Incident Category: Not reported  
Incident Source: Not reported  
Incident Address: Not reported  
Incident Address 2: Not reported  
Incident City,St,Zip: Not reported  
Incident County: Not reported  
DEP Requested: Not reported  
Confidential: Not reported

Facility ID: 84505  
Case Number: 04-01-21-1100-20  
Notify Type: Not reported  
Date Received: 1/21/2004  
Location: Not reported  
Other Location: Not reported  
Incident Date: 1/21/2004  
Incident Time: Not reported  
A310 Letter: Not reported  
Ref. Code: Not reported  
COMU: Not reported  
CAS Number: Not reported  
Hazardous: Not reported  
Incident Location: JERSEY CITY MEDICAL CENTER  
Facility Phone: Not reported  
Substance(s): Not reported  
Substance Type: Not reported  
Substance Identity: Not reported  
TCPA Chemical: Not reported  
Hazrds Material: Not reported  
Amnt Released: Not reported  
Release VE: Not reported  
Contained: Not reported  
Release Type: Not reported  
Incident Desc: Not reported  
Status at Spill: Not reported  
NJ Spill Date: Not reported  
NJ Spill Time: Not reported  
NJ Spill Name: Not reported  
NJ Spill Title: Not reported  
NJ Spill Phone: Not reported  
Other Date: Not reported  
Other Time: Not reported  
Other Name: Not reported  
Other Title: Not reported  
Other Phone: Not reported  
Injuries: No  
Public Exposure: No  
Road Closed: No  
Facility Evacuation: No  
Receiving Water: Not reported  
Public Evacuation: No  
Police at Scene: No  
Firemen at Scene: Yes

Map ID  
Direction  
Distance  
Elevation

MAP FINDINGS

Site

Database(s)

EDR ID Number  
EPA ID Number

**JERSEY CITY MEDICAL CENTER (Continued)**

**1001079494**

Contamination of: Not reported  
Nature of Incident: Not reported  
Wind Direction/Speed: Not reported  
Assistance Requested: Not reported  
Memo. Of Understanding: Not reported  
Drill/trng Exercise: Not reported  
Operator: Not reported  
Contact Name: Not reported  
Caller Name: Not reported  
Caller Title: Not reported  
Caller Address: Not reported  
Caller City,St,Zip: Not reported  
Caller Phone: Not reported  
Responsible Party: Not reported  
Responsible Party Name: Not reported  
Responsible Party Contact: Not reported  
Responsible Party Title: Not reported  
Responsible Party Telephone: Not reported  
Responsible Party Street: Not reported  
Responsible Party Municipality: Not reported  
Responsible Party State: Not reported  
Responsible Party Zip: Not reported  
Responsible City,St,Zip: Not reported  
Responsible Party County: Not reported  
Local Municipality: Not reported  
Local Municipality Name: Not reported  
Local Municipality Title: Not reported  
Local Municipality Phone: Not reported  
Local Municipality Date: Not reported  
Local Municipality Time: Not reported  
Incident Name: Not reported  
Incident Referred To: Not reported  
Incident Region: Not reported  
Incident Phone: Not reported  
Incident Date: Not reported  
Comments: Not reported  
Date A310 Letter Printed: Not reported  
Date Local Authority Was Notified: Not reported  
Date Update: Not reported  
Date Report Faxed to Local Authority: Not reported  
Local Authority Notification Date: Not reported  
Reporter Name: REDACTED  
Reporter Type: Municipal Rep.  
Rep Received Date: 1/21/2004  
Reporter Title: Not reported  
Reporter Orgzn: JERSEY CITY FD  
Reporter Address: Not reported  
Reporter City,St,Zip: Not reported  
Reporter County: Not reported  
Incident Type: Spill  
Incident Status: Terminated  
Incident Category: Other  
Incident Source: JERSEY CITY MEDICAL CENTER  
Incident Address: 50 BALDWIN AVE  
Incident Address 2: Not reported  
Incident City,St,Zip: Jersey City, NJ  
Incident County: Hudson

Map ID  
Direction  
Distance  
Elevation

MAP FINDINGS

Site

Database(s)

EDR ID Number  
EPA ID Number

**JERSEY CITY MEDICAL CENTER (Continued)**

**1001079494**

DEP Requested:	No
Confidential:	Not reported
Facility ID:	89773
Case Number:	02-01-02-0841-33
Notify Type:	Other
Date Received:	1/2/2002
Location:	Facility
Other Location:	Not reported
Incident Date:	1/2/2002
Incident Time:	0825
A310 Letter:	True
Ref. Code:	101
COMU:	0906
CAS Number:	Not reported
Hazardous:	Not reported
Incident Location:	Not reported
Facility Phone:	Not reported
Substance(s):	Not reported
Substance Type:	Not reported
Substance Identity:	Not reported
TCPA Chemical:	Not reported
Hazrds Material:	Not reported
Amnt Released:	Not reported
Release VE:	Not reported
Contained:	Not reported
Release Type:	Not reported
Incident Desc:	Not reported
Status at Spill:	Not reported
NJ Spill Date:	Not reported
NJ Spill Time:	Not reported
NJ Spill Name:	Not reported
NJ Spill Title:	Not reported
NJ Spill Phone:	Not reported
Other Date:	Not reported
Other Time:	Not reported
Other Name:	Not reported
Other Title:	Not reported
Other Phone:	Not reported
Injuries:	No
Public Exposure:	No
Road Closed:	No
Facility Evacuation:	No
Receiving Water:	Not reported
Public Evacuation:	No
Police at Scene:	No
Firemen at Scene:	No
Contamination of:	Land
Nature of Incident:	Not reported
Wind Direction/Speed:	Not reported
Assistance Requested:	No
Memo. Of Understanding:	Not reported
Drill/trng Exercise:	Not reported
Operator:	CHRIS
Contact Name:	Not reported
Caller Name:	REDACTED
Caller Title:	MYSTIC BULK CARRIE

Map ID  
Direction  
Distance  
Elevation

MAP FINDINGS

Site

Database(s)

EDR ID Number  
EPA ID Number

**JERSEY CITY MEDICAL CENTER (Continued)**

**1001079494**

Caller Address: Not reported  
Caller City,St,Zip: Not reported  
Caller Phone: Not reported  
Responsible Party: Known  
Responsible Party Name: MYSTIC BULK CARRIE  
Responsible Party Contact: KEN MCILWAINE  
Responsible Party Title: SAFETY SUPV  
Responsible Party Telephone: 732-583-3550  
Responsible Party Street: 305 RTE 34  
Responsible Party Municipality: MATAWAN  
Responsible Party State: NJ  
Responsible Party Zip: Not reported  
Responsible City,St,Zip: MATAWAN, NJ  
Responsible Party County: MONMOUTH  
Local Municipality: Not reported  
Local Municipality Name: Not reported  
Local Municipality Title: Not reported  
Local Municipality Phone: Not reported  
Local Municipality Date: Not reported  
Local Municipality Time: Not reported  
Incident Name: Not reported  
Incident Referred To: Not reported  
Incident Region: Not reported  
Incident Phone: Not reported  
Incident Date: Not reported  
Comments: Not reported  
Date A310 Letter Printed: Not reported  
Date Local Authority Was Notified: Not reported  
Date Update: Not reported  
Date Report Faxed to Local Authority: Not reported  
Local Authority Notification Date: Not reported  
Reporter Name: Not reported  
Reporter Type: Not reported  
Rep Received Date: Not reported  
Reporter Title: Not reported  
Reporter Orgzn: Not reported  
Reporter Address: Not reported  
Reporter City,St,Zip: Not reported  
Reporter County: Not reported  
Incident Type: Not reported  
Incident Status: Not reported  
Incident Category: Not reported  
Incident Source: Not reported  
Incident Address: Not reported  
Incident Address 2: Not reported  
Incident City,St,Zip: Not reported  
Incident County: Not reported  
DEP Requested: Not reported  
Confidential: Not reported

[Click this hyperlink](#) while viewing on your computer to access additional NJ SPILLS: detail in the EDR Site Report.

**RCRA-LQG:**

Date form received by agency: 01/01/2007  
Facility name: JERSEY CITY MEDICAL CENTER  
Facility address: 50 BALDWIN AVE

Map ID  
Direction  
Distance  
Elevation

MAP FINDINGS

Site

Database(s)

EDR ID Number  
EPA ID Number

**JERSEY CITY MEDICAL CENTER (Continued)**

**1001079494**

EPA ID: JERSEY CITY, NJ 07304  
NJR000008995  
Mailing address: BALDWIN AVE  
JERSEY CITY, NJ 07304  
Contact: Not reported  
Contact address: BALDWIN AVE  
JERSEY CITY, NJ 07304  
Contact country: US  
Contact telephone: Not reported  
Contact email: Not reported  
EPA Region: 02  
Land type: Private  
Classification: Large Quantity Generator  
Description: Handler: generates 1,000 kg or more of hazardous waste during any calendar month; or generates more than 1 kg of acutely hazardous waste during any calendar month; or generates more than 100 kg of any residue or contaminated soil, waste or other debris resulting from the cleanup of a spill, into or on any land or water, of acutely hazardous waste during any calendar month; or generates 1 kg or less of acutely hazardous waste during any calendar month, and accumulates more than 1 kg of acutely hazardous waste at any time; or generates 100 kg or less of any residue or contaminated soil, waste or other debris resulting from the cleanup of a spill, into or on any land or water, of acutely hazardous waste during any calendar month, and accumulates more than 100 kg of that material at any time

**Owner/Operator Summary:**

Owner/operator name: LIBERTY HEALTHCARE SYSTEM INC  
Owner/operator address: 50 BALDWIN AVE  
JERSEY CITY, NJ 07304  
Owner/operator country: US  
Owner/operator telephone: (201) 915-2000  
Legal status: Private  
Owner/Operator Type: Operator  
Owner/Op start date: Not reported  
Owner/Op end date: Not reported

Owner/operator name: LIBERTY HEALTHCARE SYSTEM INC  
Owner/operator address: 50 BALDWIN AVE  
JERSEY CITY, NJ 07304  
Owner/operator country: US  
Owner/operator telephone: (201) 915-2000  
Legal status: Private  
Owner/Operator Type: Owner  
Owner/Op start date: Not reported  
Owner/Op end date: Not reported

**Handler Activities Summary:**

U.S. importer of hazardous waste: Unknown  
Mixed waste (haz. and radioactive): Unknown  
Recycler of hazardous waste: No  
Transporter of hazardous waste: Unknown  
Treater, storer or disposer of HW: No  
Underground injection activity: No  
On-site burner exemption: Unknown  
Furnace exemption: Unknown



Map ID  
Direction  
Distance  
Elevation

MAP FINDINGS

Site

Database(s)

EDR ID Number  
EPA ID Number

**JERSEY CITY MEDICAL CENTER (Continued)**

**1001079494**

Used oil fuel burner: No  
Used oil processor: No  
User oil refiner: No  
Used oil fuel marketer to burner: No  
Used oil Specification marketer: No  
Used oil transfer facility: No  
Used oil transporter: No  
Off-site waste receiver: Commercial status unknown

Historical Generators:

Date form received by agency: 01/01/2006  
Facility name: JERSEY CITY MEDICAL CENTER  
Classification: Large Quantity Generator

Date form received by agency: 01/10/1996  
Facility name: JERSEY CITY MEDICAL CENTER  
Classification: Large Quantity Generator

Facility Has Received Notices of Violations:

Regulation violated: FR - 40CFR262  
Area of violation: Generators - General  
Date violation determined: 04/16/2003  
Date achieved compliance: 07/02/2004  
Violation lead agency: EPA  
Enforcement action: FINAL 3008(A) COMPLIANCE ORDER  
Enforcement action date: 07/27/2004  
Enf. disposition status: Not reported  
Enf. disp. status date: Not reported  
Enforcement lead agency: EPA  
Proposed penalty amount: Not reported  
Final penalty amount: 25000  
Paid penalty amount: Not reported

Regulation violated: FR - 40CFR262  
Area of violation: Generators - General  
Date violation determined: 04/16/2003  
Date achieved compliance: 07/02/2004  
Violation lead agency: EPA  
Enforcement action: INITIAL 3008(A) COMPLIANCE  
Enforcement action date: 03/30/2004  
Enf. disposition status: Not reported  
Enf. disp. status date: Not reported  
Enforcement lead agency: EPA  
Proposed penalty amount: 40700  
Final penalty amount: 25000  
Paid penalty amount: Not reported

Regulation violated: FR - 40CFR262  
Area of violation: Generators - General  
Date violation determined: 04/16/2003  
Date achieved compliance: 07/02/2004  
Violation lead agency: EPA  
Enforcement action: WRITTEN INFORMAL  
Enforcement action date: 06/11/2003  
Enf. disposition status: Not reported  
Enf. disp. status date: Not reported

Map ID  
Direction  
Distance  
Elevation

MAP FINDINGS

Site

Database(s)

EDR ID Number  
EPA ID Number

**JERSEY CITY MEDICAL CENTER (Continued)**

**1001079494**

Enforcement lead agency: EPA  
Proposed penalty amount: Not reported  
Final penalty amount: Not reported  
Paid penalty amount: Not reported

Evaluation Action Summary:

Evaluation date: 03/26/2007  
Evaluation: COMPLIANCE EVALUATION INSPECTION ON-SITE  
Area of violation: Not reported  
Date achieved compliance: Not reported  
Evaluation lead agency: State

Evaluation date: 07/27/2004  
Evaluation: NOT A SIGNIFICANT NON-COMPLIER  
Area of violation: Not reported  
Date achieved compliance: Not reported  
Evaluation lead agency: EPA

Evaluation date: 11/01/2003  
Evaluation: SIGNIFICANT NON-COMPLIER  
Area of violation: Not reported  
Date achieved compliance: Not reported  
Evaluation lead agency: EPA

Evaluation date: 04/16/2003  
Evaluation: COMPLIANCE EVALUATION INSPECTION ON-SITE  
Area of violation: Generators - General  
Date achieved compliance: 07/02/2004  
Evaluation lead agency: EPA

UST:

Facility ID: 018098  
Owner Name: MICHAEL BORRERO  
Organization: BALDWIN ASSET ASSOC URBAN RENEWAL CO  
Contact Type(UST Reg): Facility Operator  
Contact Address (UST Reg): 731 LEXINGTON AVE  
Contact Address 2 (UST Reg): 29TH FL  
Contact City,St,Zip (UST Reg): NEW YORK, NY 10022  
Owner Name: MICHAEL BORRERO  
Organization: BALDWIN ASSET ASSOC URBAN RENEWAL CO  
Contact Type(UST Reg): Tank Owner  
Contact Address (UST Reg): 731 LEXINGTON AVE  
Contact Address 2 (UST Reg): 29TH FL  
Contact City,St,Zip (UST Reg): NEW YORK, NY 10022

Tank Id: TANK-1  
Tank Number: 1  
Tank Contents: Heating Oil (No. 6)  
Tank Size: 23000  
Install Date: 1/1/1944  
Tank Compliance: No  
**Tank Status: Out of Service**  
Overfill: Yes  
Tank Status Date: 5/16/2004  
Compliance Monitoring?: No  
Overfill Protection: Yes  
Spill Containment: Yes

Map ID  
Direction  
Distance  
Elevation

MAP FINDINGS

Site

Database(s)

EDR ID Number  
EPA ID Number

**JERSEY CITY MEDICAL CENTER (Continued)**

**1001079494**

Tank Wellhead Protection: No

TANK MONITOR DATA:  
Monitor Tank / Pipe: Pipe  
Monitor Type: None  
Monitor Tank / Pipe: Tank  
Monitor Type: None

TANK DETAIL:  
Tankpipe Tank / Pipe: Pipe  
Tankpipe Construction Type: Bare steel  
Tankpipe Tank / Pipe: Tank  
Tankpipe Construction Type: Cathodically protected steel - Sacrificial anode  
Tankpipe Tank / Pipe: Tank  
Tankpipe Construction Type: Internally lined

Tank Id: TANK-2  
Tank Number: 2  
Tank Contents: Heating Oil (No. 6)  
Tank Size: 23000  
Install Date: 1/1/1944  
Tank Compliance: No  
**Tank Status: Out of Service**  
Overfill: Yes  
Tank Status Date: 5/16/2004  
Compliance Monitoring?: No  
Overfill Protection: Yes  
Spill Containment: Yes  
Tank Wellhead Protection: No

TANK MONITOR DATA:  
Monitor Tank / Pipe: Pipe  
Monitor Type: None  
Monitor Tank / Pipe: Tank  
Monitor Type: None

TANK DETAIL:  
Tankpipe Tank / Pipe: Tank  
Tankpipe Construction Type: Cathodically protected steel - Sacrificial anode  
Tankpipe Tank / Pipe: Pipe  
Tankpipe Construction Type: Bare steel

Tank Id: TANK-3  
Tank Number: 3  
Tank Contents: Heating Oil (No. 6)  
Tank Size: 23000  
Install Date: 1/1/1944  
Tank Compliance: No  
**Tank Status: Out of Service**  
Overfill: Yes  
Tank Status Date: 5/16/2004  
Compliance Monitoring?: No  
Overfill Protection: Yes  
Spill Containment: Yes  
Tank Wellhead Protection: No

TANK MONITOR DATA:  
Monitor Tank / Pipe: Pipe  
Monitor Type: None  
Monitor Tank / Pipe: Tank

Map ID  
Direction  
Distance  
Elevation

MAP FINDINGS

Site

Database(s)

EDR ID Number  
EPA ID Number

**JERSEY CITY MEDICAL CENTER (Continued)**

**1001079494**

Monitor Type: None

TANK DETAIL:  
Tankpipe Tank / Pipe: Pipe  
Tankpipe Construction Type: Bare steel  
Tankpipe Tank / Pipe: Tank  
Tankpipe Construction Type: Cathodically protected steel - Sacrificial anode  
Tankpipe Tank / Pipe: Tank  
Tankpipe Construction Type: Internally lined

Tank Id: TANK-4  
Tank Number: 4  
Tank Contents: Heating Oil (No. 6)  
Tank Size: 23000  
Install Date: 1/1/1944  
Tank Compliance: No  
**Tank Status: Out of Service**  
Overfill: Yes  
Tank Status Date: 5/16/2004  
Compliance Monitoring?: No  
Overfill Protection: Yes  
Spill Containment: Yes  
Tank Wellhead Protection: No

TANK MONITOR DATA:  
Monitor Tank / Pipe: Pipe  
Monitor Type: None  
Monitor Tank / Pipe: Tank  
Monitor Type: None

TANK DETAIL:  
Tankpipe Tank / Pipe: Tank  
Tankpipe Construction Type: Cathodically protected steel - Sacrificial anode  
Tankpipe Tank / Pipe: Pipe  
Tankpipe Construction Type: Bare steel  
Tankpipe Tank / Pipe: Tank  
Tankpipe Construction Type: Internally lined

Tank Id: TANK-5  
Tank Number: 5  
Tank Contents: Medium Diesel Fuel (No. 2-D)  
Tank Size: 10000  
Install Date: 1/1/1973  
Tank Compliance: No  
**Tank Status: Out of Service**  
Overfill: Yes  
Tank Status Date: 5/13/2005  
Compliance Monitoring?: No  
Overfill Protection: Yes  
Spill Containment: Yes  
Tank Wellhead Protection: No

TANK MONITOR DATA:  
Monitor Tank / Pipe: Tank  
Monitor Type: None  
Monitor Tank / Pipe: Pipe  
Monitor Type: None

TANK DETAIL:  
Tankpipe Tank / Pipe: Pipe

Map ID  
Direction  
Distance  
Elevation

MAP FINDINGS

Site

Database(s)

EDR ID Number  
EPA ID Number

**JERSEY CITY MEDICAL CENTER (Continued)**

**1001079494**

Tankpipe Construction Type: Bare steel  
Tankpipe Tank / Pipe: Tank  
Tankpipe Construction Type: Cathodically protected steel - Sacrificial anode

**NJ Release:**

Facility ID: 14351  
Date Received: 9/7/1995  
Operator: ROB  
Incident Type: Not reported  
Location: Other  
Other Location: Not reported  
Contact Name: Not reported  
Caller Name: REDACTED  
Caller Title: JERSEY CITY MED.  
Caller Address: Not reported  
Caller City,St,Zip: Not reported  
Caller Telephone: Not reported  
Facility Phone: 201-915-2045  
Incident Date: 9/7/1995  
Substance(s): NONE  
Substance Type: Not reported  
CAS Number: Not reported  
TCPA Chemical: No  
COMU: 0906  
Amnt Released: UNKNOWN  
Release Type: Not reported  
Injuries: No  
Public Exposure: No  
Police at Scene: No  
Contamination of: NONE  
Status at Spill: EMPLOYEE STATED SEEING ANOTHER EMPLOYEE DUMPING MEDICAL WASTE IN SCHIAVONE/BONOMO CORP. SCRAP YARD. NOTHING FOUND AT THIS TIME BY HOSPITAL PERSONNEL.

NJ Spill Date: Not reported  
NJ Spill Name: Not reported  
NJ Spill Phone: Not reported  
Other Date: Not reported  
Other Name: Not reported  
Other Telephone: Not reported  
Public Evacuation: No  
Assistance Requested: No  
Wind Direction/Speed: Not reported  
Local Municipality Notified: Not reported  
Local Municipality Name: Not reported  
Local Municipality Title: Not reported  
Local Municipality Telephone: Not reported  
Local Municipality Date: Not reported  
Local Municipality Time: Not reported  
Incident Description: Illegal Dumping  
Incident Name: TOM VERGA  
Incident Referred To: DSWM  
Incident Region: HQ1  
Incident Telephone: Home,Faxed  
Incident Date: 9/7/1995  
Incident time: 2038  
Incident ITM: B  
Comments: Not reported

Case Number: 95-9-7-2024-38  
Nature of Incident: Other  
Incident Location: Not reported  
Incident Time: 2020  
Substance Identity: Known  
A310 Letter: No  
Hazrds Material: No  
Ref. Code: 018  
Contained: Not reported  
Release VE: Not reported  
Facility Evacuation: No  
Firemen at Scene: No  
Receiving Water: NONE  
NJ Spill Time: Not reported  
NJ Spill Title: Not reported  
Other Time: Not reported  
Other Title: Not reported

Map ID  
Direction  
Distance  
Elevation

MAP FINDINGS

Site

Database(s)

EDR ID Number  
EPA ID Number

**JERSEY CITY MEDICAL CENTER (Continued)**

**1001079494**

Date A310 Letter Printed: 9/7/1995  
Date Local Authority Was Notified: Not reported  
Date Updated: Not reported  
Date Report Faxed to Local Authority: Not reported  
Local Authority Notification Date: Not reported  
Rep Receive Date: Not reported  
Reporter Type: Not reported  
Reporter Name: Not reported  
Reporter Title: Not reported  
Reporter Org: Not reported  
Reporter Address: Not reported  
Reporter City,St,Zip: Not reported  
Reporter County: Not reported  
Incident Status: Not reported  
Incident Category: Not reported  
Incident Source: Not reported  
Incident Address: Not reported  
Incident Address 2: Not reported  
Incident City,St,Zip: Not reported  
Incident County: Not reported  
DEP Requested: Not reported  
Confidential: Not reported  
Notify Type: Not reported  
Road Closed: Not reported  
Direction: Not reported  
Responsible Party: UnKnown  
Responsible Party Name: Not reported  
Responsible Party Contact: Not reported  
Responsible Party Title: Not reported  
Responsible Party Phone: Not reported  
Responsible Party Street: Not reported  
Responsible Party County: Not reported  
Responsible Party City,St,Zip: Not reported  
Memo. Of Understanding: Not reported  
Drill/trng Exercise: Not reported  
Hazardous: Not reported

Facility ID: 20322  
Date Received: 12/21/1996  
Operator: KIM  
Incident Type: Not reported  
Location: Facility  
Other Location: Not reported  
Contact Name: Not reported  
Caller Name: REDACTED  
Caller Title: JERSEY CITY M CNTR  
Caller Address: Not reported  
Caller City,St,Zip: Not reported  
Caller Telephone: Not reported  
Facility Phone: Not reported  
Incident Date: 12/21/1996  
Substance(s): HALON  
Substance Type: Gas  
CAS Number: 116143  
TCPA Chemical: No  
COMU: 0906  
Amnt Released: UNKNOWN

Case Number: 96-12-21-1559-54  
Nature of Incident: Facility

Incident Location: Not reported

Incident Time: 1545

Substance Identity: Known  
A310 Letter: Yes  
Hazrds Material: Yes  
Ref. Code: 001  
Contained: No

Map ID  
Direction  
Distance  
Elevation

MAP FINDINGS

Site

Database(s)

EDR ID Number  
EPA ID Number

**JERSEY CITY MEDICAL CENTER (Continued)**

**1001079494**

Release Type:	Terminated	Release VE:	Not reported
Injuries:	No	Facility Evacuation:	Yes
Public Exposure:	No	Firemen at Scene:	Yes
Police at Scene:	Yes	Receiving Water:	Not reported
Contamination of:	Air	Status at Spill:	HALON SYSTEM IN COMPUTER ROOM OF HOSPITAL STARTED LEAKING & DISTINGUISHED. UNKNOWN AMOUNT EVACUATED FROM ROOM. PROBLEM BEING INVESTIGATED.
NJ Spill Date:	12/21/1996	NJ Spill Time:	Not reported
NJ Spill Name:	NJSP/OEM	NJ Spill Title:	TPR. BROWN
NJ Spill Phone:	609-882-2000	Other Date:	Not reported
Other Date:	Not reported	Other Time:	Not reported
Other Name:	Not reported	Other Title:	Not reported
Other Telephone:	Not reported	Public Evacuation:	No
Public Evacuation:	No	Assistance Requested:	No
Assistance Requested:	No	Wind Direction/Speed:	Not reported
Wind Direction/Speed:	Not reported	Local Municipality Notified:	Not reported
Local Municipality Notified:	Not reported	Local Municipality Name:	JERSEY CITY
Local Municipality Name:	JERSEY CITY	Local Municipality Title:	CAPT GIANCASPRO
Local Municipality Title:	CAPT GIANCASPRO	Local Municipality Telephone:	201-547-4271
Local Municipality Telephone:	201-547-4271	Local Municipality Date:	12/21/1996
Local Municipality Date:	12/21/1996	Local Municipality Time:	1630
Local Municipality Time:	1630	Incident Description:	Air Release
Incident Description:	Air Release	Incident Name:	CHRIS GIBBONS
Incident Name:	CHRIS GIBBONS	Incident Referred To:	DRPSR
Incident Referred To:	DRPSR	Incident Region:	ER1
Incident Region:	ER1	Incident Telephone:	Paged
Incident Telephone:	Paged	Incident Date:	12/21/1996
Incident Date:	12/21/1996	Incident time:	1635
Incident time:	1635	Incident ITM:	B
Incident ITM:	B	Comments:	Not reported
Comments:	Not reported	Date A310 Letter Printed:	12/21/1996
Date A310 Letter Printed:	12/21/1996	Date Local Authority Was Notified:	Not reported
Date Local Authority Was Notified:	Not reported	Date Updated:	Not reported
Date Updated:	Not reported	Date Report Faxed to Local Authority:	Not reported
Date Report Faxed to Local Authority:	Not reported	Local Authority Notification Date:	Not reported
Local Authority Notification Date:	Not reported	Rep Receive Date:	Not reported
Rep Receive Date:	Not reported	Reporter Type:	Not reported
Reporter Type:	Not reported	Reporter Name:	Not reported
Reporter Name:	Not reported	Reporter Title:	Not reported
Reporter Title:	Not reported	Reporter Org:	Not reported
Reporter Org:	Not reported	Reporter Address:	Not reported
Reporter Address:	Not reported	Reporter City,St,Zip:	Not reported
Reporter City,St,Zip:	Not reported	Reporter County:	Not reported
Reporter County:	Not reported	Incident Status:	Not reported
Incident Status:	Not reported	Incident Category:	Not reported
Incident Category:	Not reported	Incident Source:	Not reported
Incident Source:	Not reported	Incident Address:	Not reported
Incident Address:	Not reported	Incident Address 2:	Not reported
Incident Address 2:	Not reported	Incident City,St,Zip:	Not reported
Incident City,St,Zip:	Not reported	Incident County:	Not reported
Incident County:	Not reported	DEP Requested:	Not reported
DEP Requested:	Not reported	Confidential:	Not reported
Confidential:	Not reported	Notify Type:	Not reported
Notify Type:	Not reported	Road Closed:	Not reported
Road Closed:	Not reported	Direction:	Not reported
Direction:	Not reported		

Map ID  
Direction  
Distance  
Elevation

MAP FINDINGS

Site

Database(s)

EDR ID Number  
EPA ID Number

**JERSEY CITY MEDICAL CENTER (Continued)**

**1001079494**

Responsible Party:	Known	Case Number:	89-11-01-1158
Responsible Party Name:	JERSEY CITY M CNTR	Nature of Incident:	Facility
Responsible Party Contact:	JOSEPH BELLIONOX3046	Incident Location:	Not reported
Responsible Party Title:	ADM DIR S&S		
Responsible Party Phone:	201-915-2000		
Responsible Party Street:	50 BALDWIN AV		
Responsible Party County:	HUDSON		
Responsible Party City,St,Zip:	JERSEY CITY, NJ		
Memo. Of Understanding:	Not reported		
Drill/trng Exercise:	Not reported		
Hazardous:	Not reported		
Facility ID:	12573	Incident Time:	1200
Date Received:	11/1/1989	Substance Identity:	Known
Operator:	ANTHONY	A310 Letter:	Yes
Incident Type:	Not reported	Hazrds Material:	Yes
Location:	Facility	Ref. Code:	001
Other Location:	Not reported	Contained:	Unknown
Contact Name:	Not reported	Release VE:	Not reported
Caller Name:	REDACTED	Facility Evacuation:	No
Caller Title:	GHR-HAUFLER/SR PRO	Firemen at Scene:	No
Caller Address:	Not reported	Receiving Water:	NONE
Caller City,St,Zip:	Not reported	NJ Spill Time:	Not reported
Caller Telephone:	Not reported	NJ Spill Title:	OEM
Facility Phone:	201-915-2000	Other Time:	Not reported
Incident Date:	10/31/1989	Other Title:	Not reported
Substance(s):	OIL FUEL #6		
Substance Type:	Liquid		
CAS Number:	Not reported		
TCPA Chemical:	No		
COMU:	0906		
Amnt Released:	UNK		
Release Type:	Not reported		
Injuries:	No		
Public Exposure:	No		
Police at Scene:	No		
Contamination of:	Not reported		
Status at Spill:	Not reported		
NJ Spill Date:	11/1/1989		
NJ Spill Name:	Not reported		
NJ Spill Phone:	Not reported		
Other Date:	Not reported		
Other Name:	Not reported		
Other Telephone:	Not reported		
Public Evacuation:	No		
Assistance Requested:	No		
Wind Direction/Speed:	0		
Local Municipality Notified:	Not reported		
Local Municipality Name:	CAPT DONAHUE		
Local Municipality Title:	JERSEY CITY		
Local Municipality Telephone:	547-4271		
Local Municipality Date:	11/1/1989		
Local Municipality Time:	1230		
Incident Description:	L.U.S.T.		
Incident Name:	Not reported		
Incident Referred To:	DEQ		
Incident Region:	HQ1		



Map ID  
Direction  
Distance  
Elevation

MAP FINDINGS

Site

Database(s)

EDR ID Number  
EPA ID Number

**JERSEY CITY MEDICAL CENTER (Continued)**

**1001079494**

Incident Telephone: Not reported  
Incident Date: 11/1/1989  
Incident time: Not reported  
Incident ITM: M  
Comments: Not reported  
Date A310 Letter Printed: Not reported  
Date Local Authority Was Notified: Not reported  
Date Updated: Not reported  
Date Report Faxed to Local Authority: Not reported  
Local Authority Notification Date: Not reported  
Rep Receive Date: Not reported  
Reporter Type: Not reported  
Reporter Name: Not reported  
Reporter Title: Not reported  
Reporter Org: Not reported  
Reporter Address: Not reported  
Reporter City,St,Zip: Not reported  
Reporter County: Not reported  
Incident Status: Not reported  
Incident Category: Not reported  
Incident Source: Not reported  
Incident Address: Not reported  
Incident Address 2: Not reported  
Incident City,St,Zip: Not reported  
Incident County: Not reported  
DEP Requested: Not reported  
Confidential: Not reported  
Notify Type: Not reported  
Road Closed: Not reported  
Direction: Not reported  
Responsible Party: Known  
Responsible Party Name: JERSEY CITY MEDICAL  
Responsible Party Contact: MR. H. LINDENBAUM  
Responsible Party Title: VICE PRES PL  
Responsible Party Phone: 201-915-2000  
Responsible Party Street: Not reported  
Responsible Party County: Not reported  
Responsible Party City,St,Zip: Not reported  
Memo. Of Understanding: Not reported  
Drill/trng Exercise: Not reported  
Hazardous: Not reported

**NJ BROWNFIELD:**

Price: Negotiable  
Assessed Value: Not reported  
Owner Name: DEP Case  
Value: Not reported  
Planning Area: Planning Area 1  
Property Size: Not reported  
General Comments: Not reported

**LUST HIST:**

Case ID: 89-11-01-1158  
Lead Program Assigned: Bureau of Underground Storage Tanks  
**Facility Status: Assigned to a Program**  
UST ID: 0180984

Map ID  
Direction  
Distance  
Elevation

MAP FINDINGS

Site

Database(s)

EDR ID Number  
EPA ID Number

**JERSEY CITY MEDICAL CENTER (Continued)**

**1001079494**

TMS Number: S90-0107  
Remedial Level: Site has confirmed soil and ground water contamination.  
Case Manager: Paul Bauer  
Facility Phone: (609) 633-1202  
No Further Action: Not reported  
RAW Approved: P  
CEA: Not reported  
Date CEA Lifted: Not reported  
Dead Notice: Not reported

VCP:

Incident Number: Not reported  
MOA Execution Date: 10/13/2006  
Type Of Vcp File: CURRENT  
Pi Number: 018098  
Case Type(Case Type): MOA  
Case Contact: Department Not reported  
Case Contact Name: GEORGE FILOPOULOS  
Case Contact: Organization BALDWIN ASSET ASSOC. URBAN RENEWAL CO.  
Case Contact: Address: Line1 731 LEXINGTON AVE 29TH FLOOR  
Case Contact: Address: Line2 Not reported  
Case Contact: Address: Line3 Not reported  
Case Contact City,St,Zip: NEW YORK, NY 10022

Incident Number: Not reported  
MOA Execution Date: 4/18/2008  
Type Of Vcp File: CURRENT  
Pi Number: 018098  
Case Type(Case Type): MOA  
Case Contact: Department Not reported  
Case Contact Name: GEORGE FILOPOULOS  
Case Contact: Organization THE BEACON PARKING URBAN RENEWAL CO LLC  
Case Contact: Address: Line1 731 LEXINGTON AVE, 29TH FL  
Case Contact: Address: Line2 Not reported  
Case Contact: Address: Line3 Not reported  
Case Contact City,St,Zip: NEW YORK, NY 10022

NJ MANIFEST:

Manifest Code: NJA5312989  
EPA ID: NJR000008995  
Date Shipped: 20060413  
TSDF EPA ID: NJD002200046  
Transporter EPA ID: NJ0000027193  
Transporter 2 EPA ID: Not reported  
Transporter 3 EPA ID: Not reported  
Transporter 4 EPA ID: Not reported  
Transporter 5 EPA ID: Not reported  
Transporter 6 EPA ID: Not reported  
Transporter 7 EPA ID: Not reported  
Transporter 8 EPA ID: Not reported  
Transporter 10 EPA ID: Not reported  
Date Trans1 Transported Waste: 060413  
Date Trans2 Transported Waste: 000000  
Date Trans3 Transported Waste: Not reported  
Date Trans4 Transported Waste: Not reported  
Date Trans5 Transported Waste: Not reported

Map ID  
Direction  
Distance  
Elevation

MAP FINDINGS

Site

Database(s)

EDR ID Number  
EPA ID Number

**JERSEY CITY MEDICAL CENTER (Continued)**

**1001079494**

Date Trans6 Transported Waste: Not reported  
Date Trans7 Transported Waste: Not reported  
Date Trans8 Transported Waste: Not reported  
Date Trans9 Transported Waste: Not reported  
Date Trans10 Transported Waste: Not reported  
Date TSDf Received Waste: 060413  
Tranporter 1 Decal: Not reported  
Tranporter 2 Decal: Not reported  
Data Entry Number: 05310621  
Reference Manifest Number: Not reported  
Was Load Rejected (Y/N): No  
Reason Load Was Rejected: Not reported  
Waste Code: Not reported  
Manifest Year: Not reported  
Quantity: Not reported  
Unit: Not reported  
Hand Code: Not reported

Manifest Code: NJA5287928  
EPA ID: NJR000008995  
Date Shipped: 20060110  
TSDf EPA ID: NJD002200046  
Transporter EPA ID: NJ0000027193  
Transporter 2 EPA ID: Not reported  
Transporter 3 EPA ID: Not reported  
Transporter 4 EPA ID: Not reported  
Transporter 5 EPA ID: Not reported  
Transporter 6 EPA ID: Not reported  
Transporter 7 EPA ID: Not reported  
Transporter 8 EPA ID: Not reported  
Transporter 10 EPA ID: Not reported  
Date Trans1 Transported Waste: 060111  
Date Trans2 Transported Waste: 000000  
Date Trans3 Transported Waste: Not reported  
Date Trans4 Transported Waste: Not reported  
Date Trans5 Transported Waste: Not reported  
Date Trans6 Transported Waste: Not reported  
Date Trans7 Transported Waste: Not reported  
Date Trans8 Transported Waste: Not reported  
Date Trans9 Transported Waste: Not reported  
Date Trans10 Transported Waste: Not reported  
Date TSDf Received Waste: 060111  
Tranporter 1 Decal: Not reported  
Tranporter 2 Decal: Not reported  
Data Entry Number: 02270622  
Reference Manifest Number: Not reported  
Was Load Rejected (Y/N): No  
Reason Load Was Rejected: Not reported  
Waste Code: Not reported  
Manifest Year: Not reported  
Quantity: Not reported  
Unit: Not reported  
Hand Code: Not reported

Map ID  
Direction  
Distance  
Elevation

MAP FINDINGS

Site

Database(s)

EDR ID Number  
EPA ID Number

**JERSEY CITY MEDICAL CENTER (Continued)**

**1001079494**

Manifest Code: 000067444WAS  
EPA ID: NJR000008995  
Date Shipped: 6/15/2007  
TSDf EPA ID: OHD083377010  
Transporter EPA ID: NJD054126164  
Transporter 2 EPA ID: OH0000000539  
Transporter 3 EPA ID: Not reported  
Transporter 4 EPA ID: Not reported  
Transporter 5 EPA ID: Not reported  
Transporter 6 EPA ID: Not reported  
Transporter 7 EPA ID: Not reported  
Transporter 8 EPA ID: Not reported  
Transporter 10 EPA ID: Not reported  
Date Trans1 Transported Waste: 6/15/2007  
Date Trans2 Transported Waste: 6/15/2007  
Date Trans3 Transported Waste: Not reported  
Date Trans4 Transported Waste: Not reported  
Date Trans5 Transported Waste: Not reported  
Date Trans6 Transported Waste: Not reported  
Date Trans7 Transported Waste: Not reported  
Date Trans8 Transported Waste: Not reported  
Date Trans9 Transported Waste: Not reported  
Date Trans10 Transported Waste: Not reported  
Date TSDf Received Waste: 7/5/2007  
Tranporter 1 Decal: Not reported  
Tranporter 2 Decal: Not reported  
Data Entry Number: Not reported  
Reference Manifest Number: Not reported  
Was Load Rejected (Y/N): No  
Reason Load Was Rejected: Not reported  
Waste Code: D008  
Manifest Year: 2007 New Jersey Manifest Data  
Quantity: 3200  
Unit: P  
Hand Code: H11

Manifest Code: NJA5345829  
EPA ID: NJR000008995  
Date Shipped: 20060824  
TSDf EPA ID: NJD002200046  
Transporter EPA ID: NJ0000027193  
Transporter 2 EPA ID: Not reported  
Transporter 3 EPA ID: Not reported  
Transporter 4 EPA ID: Not reported  
Transporter 5 EPA ID: Not reported  
Transporter 6 EPA ID: Not reported  
Transporter 7 EPA ID: Not reported  
Transporter 8 EPA ID: Not reported  
Transporter 10 EPA ID: Not reported  
Date Trans1 Transported Waste: 060824  
Date Trans2 Transported Waste: 000000  
Date Trans3 Transported Waste: Not reported  
Date Trans4 Transported Waste: Not reported  
Date Trans5 Transported Waste: Not reported  
Date Trans6 Transported Waste: Not reported

Map ID  
Direction  
Distance  
Elevation

MAP FINDINGS

Site

Database(s)

EDR ID Number  
EPA ID Number

**JERSEY CITY MEDICAL CENTER (Continued)**

**1001079494**

Date Trans7 Transported Waste: Not reported  
Date Trans8 Transported Waste: Not reported  
Date Trans9 Transported Waste: Not reported  
Date Trans10 Transported Waste: Not reported  
Date TSDf Received Waste: 060824  
Tranporter 1 Decal: Not reported  
Tranporter 2 Decal: Not reported  
Data Entry Number: 10030621  
Reference Manifest Number: Not reported  
Was Load Rejected (Y/N): No  
Reason Load Was Rejected: Not reported  
Waste Code: Not reported  
Manifest Year: Not reported  
Quantity: Not reported  
Unit: Not reported  
Hand Code: Not reported

Manifest Code: NJA5242399  
EPA ID: NJR000008995  
Date Shipped: 20050422  
TSDf EPA ID: NJD002200046  
Transporter EPA ID: NJ0000027193  
Transporter 2 EPA ID: Not reported  
Transporter 3 EPA ID: Not reported  
Transporter 4 EPA ID: Not reported  
Transporter 5 EPA ID: Not reported  
Transporter 6 EPA ID: Not reported  
Transporter 7 EPA ID: Not reported  
Transporter 8 EPA ID: Not reported  
Transporter 10 EPA ID: Not reported  
Date Trans1 Transported Waste: 050422  
Date Trans2 Transported Waste: 000000  
Date Trans3 Transported Waste: Not reported  
Date Trans4 Transported Waste: Not reported  
Date Trans5 Transported Waste: Not reported  
Date Trans6 Transported Waste: Not reported  
Date Trans7 Transported Waste: Not reported  
Date Trans8 Transported Waste: Not reported  
Date Trans9 Transported Waste: Not reported  
Date Trans10 Transported Waste: Not reported  
Date TSDf Received Waste: 050422  
Tranporter 1 Decal: Not reported  
Tranporter 2 Decal: Not reported  
Data Entry Number: 06150521  
Reference Manifest Number: Not reported  
Was Load Rejected (Y/N): No  
Reason Load Was Rejected: Not reported  
Waste Code: Not reported  
Manifest Year: Not reported  
Quantity: Not reported  
Unit: Not reported  
Hand Code: Not reported

Map ID  
Direction  
Distance  
Elevation

MAP FINDINGS

Site

Database(s)

EDR ID Number  
EPA ID Number

**JERSEY CITY MEDICAL CENTER (Continued)**

**1001079494**

Manifest Code: NJA5252749  
EPA ID: NJR000008995  
Date Shipped: 20050808  
TSDf EPA ID: NJD002200046  
Transporter EPA ID: NJ0000027193  
Transporter 2 EPA ID: Not reported  
Transporter 3 EPA ID: Not reported  
Transporter 4 EPA ID: Not reported  
Transporter 5 EPA ID: Not reported  
Transporter 6 EPA ID: Not reported  
Transporter 7 EPA ID: Not reported  
Transporter 8 EPA ID: Not reported  
Transporter 10 EPA ID: Not reported  
Date Trans1 Transported Waste: 050808  
Date Trans2 Transported Waste: 000000  
Date Trans3 Transported Waste: Not reported  
Date Trans4 Transported Waste: Not reported  
Date Trans5 Transported Waste: Not reported  
Date Trans6 Transported Waste: Not reported  
Date Trans7 Transported Waste: Not reported  
Date Trans8 Transported Waste: Not reported  
Date Trans9 Transported Waste: Not reported  
Date Trans10 Transported Waste: Not reported  
Date TSDf Received Waste: 050808  
Tranporter 1 Decal: Not reported  
Tranporter 2 Decal: Not reported  
Data Entry Number: 09260525  
Reference Manifest Number: Not reported  
Was Load Rejected (Y/N): No  
Reason Load Was Rejected: Not reported  
Waste Code: Not reported  
Manifest Year: Not reported  
Quantity: Not reported  
Unit: Not reported  
Hand Code: Not reported

Manifest Code: NJA5244323  
EPA ID: NJR000008995  
Date Shipped: 20050211  
TSDf EPA ID: NJD002200046  
Transporter EPA ID: NJ0000027193  
Transporter 2 EPA ID: Not reported  
Transporter 3 EPA ID: Not reported  
Transporter 4 EPA ID: Not reported  
Transporter 5 EPA ID: Not reported  
Transporter 6 EPA ID: Not reported  
Transporter 7 EPA ID: Not reported  
Transporter 8 EPA ID: Not reported  
Transporter 10 EPA ID: Not reported  
Date Trans1 Transported Waste: 050211  
Date Trans2 Transported Waste: 000000  
Date Trans3 Transported Waste: Not reported  
Date Trans4 Transported Waste: Not reported  
Date Trans5 Transported Waste: Not reported  
Date Trans6 Transported Waste: Not reported

Map ID  
Direction  
Distance  
Elevation

MAP FINDINGS

Site

Database(s)

EDR ID Number  
EPA ID Number

**JERSEY CITY MEDICAL CENTER (Continued)**

**1001079494**

Date Trans7 Transported Waste: Not reported  
Date Trans8 Transported Waste: Not reported  
Date Trans9 Transported Waste: Not reported  
Date Trans10 Transported Waste: Not reported  
Date TSDf Received Waste: 050211  
Tranporter 1 Decal: Not reported  
Tranporter 2 Decal: Not reported  
Data Entry Number: 04180525  
Reference Manifest Number: Not reported  
Was Load Rejected (Y/N): No  
Reason Load Was Rejected: Not reported  
Waste Code: Not reported  
Manifest Year: Not reported  
Quantity: Not reported  
Unit: Not reported  
Hand Code: Not reported

Manifest Code: NJA5242113  
EPA ID: NJR000008995  
Date Shipped: 20051104  
TSDf EPA ID: NJD002200046  
Transporter EPA ID: NJ0000027193  
Transporter 2 EPA ID: Not reported  
Transporter 3 EPA ID: Not reported  
Transporter 4 EPA ID: Not reported  
Transporter 5 EPA ID: Not reported  
Transporter 6 EPA ID: Not reported  
Transporter 7 EPA ID: Not reported  
Transporter 8 EPA ID: Not reported  
Transporter 10 EPA ID: Not reported  
Date Trans1 Transported Waste: 051104  
Date Trans2 Transported Waste: 000000  
Date Trans3 Transported Waste: Not reported  
Date Trans4 Transported Waste: Not reported  
Date Trans5 Transported Waste: Not reported  
Date Trans6 Transported Waste: Not reported  
Date Trans7 Transported Waste: Not reported  
Date Trans8 Transported Waste: Not reported  
Date Trans9 Transported Waste: Not reported  
Date Trans10 Transported Waste: Not reported  
Date TSDf Received Waste: 051104  
Tranporter 1 Decal: Not reported  
Tranporter 2 Decal: Not reported  
Data Entry Number: 01170621  
Reference Manifest Number: Not reported  
Was Load Rejected (Y/N): No  
Reason Load Was Rejected: Not reported  
Waste Code: Not reported  
Manifest Year: Not reported  
Quantity: Not reported  
Unit: Not reported  
Hand Code: Not reported

Map ID  
Direction  
Distance  
Elevation

MAP FINDINGS

Site

Database(s)

EDR ID Number  
EPA ID Number

**JERSEY CITY MEDICAL CENTER (Continued)**

**1001079494**

Manifest Code: NJA5244321  
EPA ID: NJR000008995  
Date Shipped: 20050211  
TSDf EPA ID: NJD002200046  
Transporter EPA ID: NJ0000027193  
Transporter 2 EPA ID: Not reported  
Transporter 3 EPA ID: Not reported  
Transporter 4 EPA ID: Not reported  
Transporter 5 EPA ID: Not reported  
Transporter 6 EPA ID: Not reported  
Transporter 7 EPA ID: Not reported  
Transporter 8 EPA ID: Not reported  
Transporter 10 EPA ID: Not reported  
Date Trans1 Transported Waste: 050211  
Date Trans2 Transported Waste: 000000  
Date Trans3 Transported Waste: Not reported  
Date Trans4 Transported Waste: Not reported  
Date Trans5 Transported Waste: Not reported  
Date Trans6 Transported Waste: Not reported  
Date Trans7 Transported Waste: Not reported  
Date Trans8 Transported Waste: Not reported  
Date Trans9 Transported Waste: Not reported  
Date Trans10 Transported Waste: Not reported  
Date TSDf Received Waste: 050211  
Tranporter 1 Decal: Not reported  
Tranporter 2 Decal: Not reported  
Data Entry Number: 04180525  
Reference Manifest Number: Not reported  
Was Load Rejected (Y/N): No  
Reason Load Was Rejected: Not reported  
Waste Code: Not reported  
Manifest Year: Not reported  
Quantity: Not reported  
Unit: Not reported  
Hand Code: Not reported

Manifest Code: NJA5212322  
EPA ID: NJR000008995  
Date Shipped: 20050114  
TSDf EPA ID: NJD002200046  
Transporter EPA ID: NJ0000027193  
Transporter 2 EPA ID: Not reported  
Transporter 3 EPA ID: Not reported  
Transporter 4 EPA ID: Not reported  
Transporter 5 EPA ID: Not reported  
Transporter 6 EPA ID: Not reported  
Transporter 7 EPA ID: Not reported  
Transporter 8 EPA ID: Not reported  
Transporter 10 EPA ID: Not reported  
Date Trans1 Transported Waste: 050114  
Date Trans2 Transported Waste: 000000  
Date Trans3 Transported Waste: Not reported  
Date Trans4 Transported Waste: Not reported  
Date Trans5 Transported Waste: Not reported  
Date Trans6 Transported Waste: Not reported



Map ID  
Direction  
Distance  
Elevation

MAP FINDINGS

Site

Database(s)

EDR ID Number  
EPA ID Number

**JERSEY CITY MEDICAL CENTER (Continued)**

**1001079494**

Date Trans7 Transported Waste: Not reported  
Date Trans8 Transported Waste: Not reported  
Date Trans9 Transported Waste: Not reported  
Date Trans10 Transported Waste: Not reported  
Date TSDf Received Waste: 050114  
Tranporter 1 Decal: Not reported  
Tranporter 2 Decal: Not reported  
Data Entry Number: 03210521  
Reference Manifest Number: Not reported  
Was Load Rejected (Y/N): No  
Reason Load Was Rejected: Not reported  
Waste Code: Not reported  
Manifest Year: Not reported  
Quantity: Not reported  
Unit: Not reported  
Hand Code: Not reported

Manifest Code: NJA5253062  
EPA ID: NJR000008995  
Date Shipped: 20050315  
TSDf EPA ID: NJD002200046  
Transporter EPA ID: NJ0000027193  
Transporter 2 EPA ID: Not reported  
Transporter 3 EPA ID: Not reported  
Transporter 4 EPA ID: Not reported  
Transporter 5 EPA ID: Not reported  
Transporter 6 EPA ID: Not reported  
Transporter 7 EPA ID: Not reported  
Transporter 8 EPA ID: Not reported  
Transporter 10 EPA ID: Not reported  
Date Trans1 Transported Waste: 050315  
Date Trans2 Transported Waste: 000000  
Date Trans3 Transported Waste: Not reported  
Date Trans4 Transported Waste: Not reported  
Date Trans5 Transported Waste: Not reported  
Date Trans6 Transported Waste: Not reported  
Date Trans7 Transported Waste: Not reported  
Date Trans8 Transported Waste: Not reported  
Date Trans9 Transported Waste: Not reported  
Date Trans10 Transported Waste: Not reported  
Date TSDf Received Waste: 050315  
Tranporter 1 Decal: Not reported  
Tranporter 2 Decal: Not reported  
Data Entry Number: 05100522  
Reference Manifest Number: Not reported  
Was Load Rejected (Y/N): No  
Reason Load Was Rejected: Not reported  
Waste Code: Not reported  
Manifest Year: Not reported  
Quantity: Not reported  
Unit: Not reported  
Hand Code: Not reported

Map ID  
Direction  
Distance  
Elevation

MAP FINDINGS

Site

Database(s)

EDR ID Number  
EPA ID Number

**JERSEY CITY MEDICAL CENTER (Continued)**

**1001079494**

Manifest Code: NJA5244322  
EPA ID: NJR000008995  
Date Shipped: 20050211  
TSDf EPA ID: NJD002200046  
Transporter EPA ID: NJ0000027193  
Transporter 2 EPA ID: Not reported  
Transporter 3 EPA ID: Not reported  
Transporter 4 EPA ID: Not reported  
Transporter 5 EPA ID: Not reported  
Transporter 6 EPA ID: Not reported  
Transporter 7 EPA ID: Not reported  
Transporter 8 EPA ID: Not reported  
Transporter 10 EPA ID: Not reported  
Date Trans1 Transported Waste: 050211  
Date Trans2 Transported Waste: 000000  
Date Trans3 Transported Waste: Not reported  
Date Trans4 Transported Waste: Not reported  
Date Trans5 Transported Waste: Not reported  
Date Trans6 Transported Waste: Not reported  
Date Trans7 Transported Waste: Not reported  
Date Trans8 Transported Waste: Not reported  
Date Trans9 Transported Waste: Not reported  
Date Trans10 Transported Waste: Not reported  
Date TSDf Received Waste: 050211  
Tranporter 1 Decal: Not reported  
Tranporter 2 Decal: Not reported  
Data Entry Number: 04180525  
Reference Manifest Number: Not reported  
Was Load Rejected (Y/N): No  
Reason Load Was Rejected: Not reported  
Waste Code: Not reported  
Manifest Year: Not reported  
Quantity: Not reported  
Unit: Not reported  
Hand Code: Not reported

Manifest Code: NJA5258920  
EPA ID: NJR000008995  
Date Shipped: 20050513  
TSDf EPA ID: NJD002200046  
Transporter EPA ID: NJ0000027193  
Transporter 2 EPA ID: Not reported  
Transporter 3 EPA ID: Not reported  
Transporter 4 EPA ID: Not reported  
Transporter 5 EPA ID: Not reported  
Transporter 6 EPA ID: Not reported  
Transporter 7 EPA ID: Not reported  
Transporter 8 EPA ID: Not reported  
Transporter 10 EPA ID: Not reported  
Date Trans1 Transported Waste: 050513  
Date Trans2 Transported Waste: 000000  
Date Trans3 Transported Waste: Not reported  
Date Trans4 Transported Waste: Not reported  
Date Trans5 Transported Waste: Not reported  
Date Trans6 Transported Waste: Not reported

Map ID  
Direction  
Distance  
Elevation

MAP FINDINGS

Site

Database(s)

EDR ID Number  
EPA ID Number

**JERSEY CITY MEDICAL CENTER (Continued)**

**1001079494**

Date Trans7 Transported Waste: Not reported  
Date Trans8 Transported Waste: Not reported  
Date Trans9 Transported Waste: Not reported  
Date Trans10 Transported Waste: Not reported  
Date TSDf Received Waste: 050513  
Tranporter 1 Decal: Not reported  
Tranporter 2 Decal: Not reported  
Data Entry Number: 06220521  
Reference Manifest Number: Not reported  
Was Load Rejected (Y/N): No  
Reason Load Was Rejected: Not reported  
Waste Code: Not reported  
Manifest Year: Not reported  
Quantity: Not reported  
Unit: Not reported  
Hand Code: Not reported

Manifest Code: NJA5214036  
EPA ID: NJR000008995  
Date Shipped: 20050225  
TSDf EPA ID: NJD002200046  
Transporter EPA ID: NJ0000027193  
Transporter 2 EPA ID: Not reported  
Transporter 3 EPA ID: Not reported  
Transporter 4 EPA ID: Not reported  
Transporter 5 EPA ID: Not reported  
Transporter 6 EPA ID: Not reported  
Transporter 7 EPA ID: Not reported  
Transporter 8 EPA ID: Not reported  
Transporter 10 EPA ID: Not reported  
Date Trans1 Transported Waste: 050225  
Date Trans2 Transported Waste: 000000  
Date Trans3 Transported Waste: Not reported  
Date Trans4 Transported Waste: Not reported  
Date Trans5 Transported Waste: Not reported  
Date Trans6 Transported Waste: Not reported  
Date Trans7 Transported Waste: Not reported  
Date Trans8 Transported Waste: Not reported  
Date Trans9 Transported Waste: Not reported  
Date Trans10 Transported Waste: Not reported  
Date TSDf Received Waste: 050225  
Tranporter 1 Decal: Not reported  
Tranporter 2 Decal: Not reported  
Data Entry Number: 04280525  
Reference Manifest Number: Not reported  
Was Load Rejected (Y/N): No  
Reason Load Was Rejected: Not reported  
Waste Code: Not reported  
Manifest Year: Not reported  
Quantity: Not reported  
Unit: Not reported  
Hand Code: Not reported

Map ID  
Direction  
Distance  
Elevation

MAP FINDINGS

Site

Database(s)

EDR ID Number  
EPA ID Number

**JERSEY CITY MEDICAL CENTER (Continued)**

**1001079494**

Manifest Code: NJA5212424  
EPA ID: NJR000008995  
Date Shipped: 20050121  
TSDf EPA ID: NJD002200046  
Transporter EPA ID: NJ0000027193  
Transporter 2 EPA ID: Not reported  
Transporter 3 EPA ID: Not reported  
Transporter 4 EPA ID: Not reported  
Transporter 5 EPA ID: Not reported  
Transporter 6 EPA ID: Not reported  
Transporter 7 EPA ID: Not reported  
Transporter 8 EPA ID: Not reported  
Transporter 10 EPA ID: Not reported  
Date Trans1 Transported Waste: 050121  
Date Trans2 Transported Waste: 000000  
Date Trans3 Transported Waste: Not reported  
Date Trans4 Transported Waste: Not reported  
Date Trans5 Transported Waste: Not reported  
Date Trans6 Transported Waste: Not reported  
Date Trans7 Transported Waste: Not reported  
Date Trans8 Transported Waste: Not reported  
Date Trans9 Transported Waste: Not reported  
Date Trans10 Transported Waste: Not reported  
Date TSDf Received Waste: 050121  
Tranporter 1 Decal: Not reported  
Tranporter 2 Decal: Not reported  
Data Entry Number: 03040521  
Reference Manifest Number: Not reported  
Was Load Rejected (Y/N): No  
Reason Load Was Rejected: Not reported  
Waste Code: Not reported  
Manifest Year: Not reported  
Quantity: Not reported  
Unit: Not reported  
Hand Code: Not reported

Manifest Code: NJA5244320  
EPA ID: NJR000008995  
Date Shipped: 20050211  
TSDf EPA ID: NJD002200046  
Transporter EPA ID: NJ0000027193  
Transporter 2 EPA ID: Not reported  
Transporter 3 EPA ID: Not reported  
Transporter 4 EPA ID: Not reported  
Transporter 5 EPA ID: Not reported  
Transporter 6 EPA ID: Not reported  
Transporter 7 EPA ID: Not reported  
Transporter 8 EPA ID: Not reported  
Transporter 10 EPA ID: Not reported  
Date Trans1 Transported Waste: 050211  
Date Trans2 Transported Waste: 000000  
Date Trans3 Transported Waste: Not reported  
Date Trans4 Transported Waste: Not reported  
Date Trans5 Transported Waste: Not reported  
Date Trans6 Transported Waste: Not reported

Map ID  
Direction  
Distance  
Elevation

MAP FINDINGS

Site

Database(s)

EDR ID Number  
EPA ID Number

**JERSEY CITY MEDICAL CENTER (Continued)**

**1001079494**

Date Trans7 Transported Waste: Not reported  
Date Trans8 Transported Waste: Not reported  
Date Trans9 Transported Waste: Not reported  
Date Trans10 Transported Waste: Not reported  
Date TSDf Received Waste: 050211  
Tranporter 1 Decal: Not reported  
Tranporter 2 Decal: Not reported  
Data Entry Number: 04180525  
Reference Manifest Number: Not reported  
Was Load Rejected (Y/N): No  
Reason Load Was Rejected: Not reported  
Waste Code: Not reported  
Manifest Year: Not reported  
Quantity: Not reported  
Unit: Not reported  
Hand Code: Not reported

Manifest Code: NJA4111016  
EPA ID: NJR000008995  
Date Shipped: 20041007  
TSDf EPA ID: NJD002200046  
Transporter EPA ID: NJ0000027193  
Transporter 2 EPA ID: Not reported  
Transporter 3 EPA ID: Not reported  
Transporter 4 EPA ID: Not reported  
Transporter 5 EPA ID: Not reported  
Transporter 6 EPA ID: Not reported  
Transporter 7 EPA ID: Not reported  
Transporter 8 EPA ID: Not reported  
Transporter 10 EPA ID: Not reported  
Date Trans1 Transported Waste: 041007  
Date Trans2 Transported Waste: 000000  
Date Trans3 Transported Waste: Not reported  
Date Trans4 Transported Waste: Not reported  
Date Trans5 Transported Waste: Not reported  
Date Trans6 Transported Waste: Not reported  
Date Trans7 Transported Waste: Not reported  
Date Trans8 Transported Waste: Not reported  
Date Trans9 Transported Waste: Not reported  
Date Trans10 Transported Waste: Not reported  
Date TSDf Received Waste: 041007  
Tranporter 1 Decal: Not reported  
Tranporter 2 Decal: Not reported  
Data Entry Number: 11040425  
Reference Manifest Number: Not reported  
Was Load Rejected (Y/N): No  
Reason Load Was Rejected: Not reported  
Waste Code: Not reported  
Manifest Year: Not reported  
Quantity: Not reported  
Unit: Not reported  
Hand Code: Not reported

Map ID  
Direction  
Distance  
Elevation

MAP FINDINGS

Site

Database(s)

EDR ID Number  
EPA ID Number

**JERSEY CITY MEDICAL CENTER (Continued)**

**1001079494**

Manifest Code: PAH0136837  
EPA ID: NJR000008995  
Date Shipped: 20040505  
TSDf EPA ID: PAD067098822  
Transporter EPA ID: NJ0000027193  
Transporter 2 EPA ID: Not reported  
Transporter 3 EPA ID: Not reported  
Transporter 4 EPA ID: Not reported  
Transporter 5 EPA ID: Not reported  
Transporter 6 EPA ID: Not reported  
Transporter 7 EPA ID: Not reported  
Transporter 8 EPA ID: Not reported  
Transporter 10 EPA ID: Not reported  
Date Trans1 Transported Waste: 040505  
Date Trans2 Transported Waste: 000000  
Date Trans3 Transported Waste: Not reported  
Date Trans4 Transported Waste: Not reported  
Date Trans5 Transported Waste: Not reported  
Date Trans6 Transported Waste: Not reported  
Date Trans7 Transported Waste: Not reported  
Date Trans8 Transported Waste: Not reported  
Date Trans9 Transported Waste: Not reported  
Date Trans10 Transported Waste: Not reported  
Date TSDf Received Waste: 040511  
Tranporter 1 Decal: Not reported  
Tranporter 2 Decal: Not reported  
Data Entry Number: 06250421  
Reference Manifest Number: Not reported  
Was Load Rejected (Y/N): No  
Reason Load Was Rejected: Not reported  
Waste Code: Not reported  
Manifest Year: Not reported  
Quantity: Not reported  
Unit: Not reported  
Hand Code: Not reported

Manifest Code: NJA5082810  
EPA ID: NJR000008995  
Date Shipped: 20040804  
TSDf EPA ID: NJD002200046  
Transporter EPA ID: NJ0000027193  
Transporter 2 EPA ID: Not reported  
Transporter 3 EPA ID: Not reported  
Transporter 4 EPA ID: Not reported  
Transporter 5 EPA ID: Not reported  
Transporter 6 EPA ID: Not reported  
Transporter 7 EPA ID: Not reported  
Transporter 8 EPA ID: Not reported  
Transporter 10 EPA ID: Not reported  
Date Trans1 Transported Waste: 040804  
Date Trans2 Transported Waste: 000000  
Date Trans3 Transported Waste: Not reported  
Date Trans4 Transported Waste: Not reported  
Date Trans5 Transported Waste: Not reported  
Date Trans6 Transported Waste: Not reported

Map ID  
Direction  
Distance  
Elevation

MAP FINDINGS

Site

Database(s)

EDR ID Number  
EPA ID Number

**JERSEY CITY MEDICAL CENTER (Continued)**

**1001079494**

Date Trans7 Transported Waste: Not reported  
Date Trans8 Transported Waste: Not reported  
Date Trans9 Transported Waste: Not reported  
Date Trans10 Transported Waste: Not reported  
Date TSDf Received Waste: 040804  
Tranporter 1 Decal: Not reported  
Tranporter 2 Decal: Not reported  
Data Entry Number: 08250422  
Reference Manifest Number: Not reported  
Was Load Rejected (Y/N): No  
Reason Load Was Rejected: Not reported  
Waste Code: Not reported  
Manifest Year: Not reported  
Quantity: Not reported  
Unit: Not reported  
Hand Code: Not reported

Manifest Code: NJA4111010  
EPA ID: NJR000008995  
Date Shipped: 20041007  
TSDf EPA ID: NJD002200046  
Transporter EPA ID: NJ0000027193  
Transporter 2 EPA ID: Not reported  
Transporter 3 EPA ID: Not reported  
Transporter 4 EPA ID: Not reported  
Transporter 5 EPA ID: Not reported  
Transporter 6 EPA ID: Not reported  
Transporter 7 EPA ID: Not reported  
Transporter 8 EPA ID: Not reported  
Transporter 10 EPA ID: Not reported  
Date Trans1 Transported Waste: 041007  
Date Trans2 Transported Waste: 000000  
Date Trans3 Transported Waste: Not reported  
Date Trans4 Transported Waste: Not reported  
Date Trans5 Transported Waste: Not reported  
Date Trans6 Transported Waste: Not reported  
Date Trans7 Transported Waste: Not reported  
Date Trans8 Transported Waste: Not reported  
Date Trans9 Transported Waste: Not reported  
Date Trans10 Transported Waste: Not reported  
Date TSDf Received Waste: 041007  
Tranporter 1 Decal: Not reported  
Tranporter 2 Decal: Not reported  
Data Entry Number: 11040425  
Reference Manifest Number: Not reported  
Was Load Rejected (Y/N): No  
Reason Load Was Rejected: Not reported  
Waste Code: Not reported  
Manifest Year: Not reported  
Quantity: Not reported  
Unit: Not reported  
Hand Code: Not reported

Map ID  
Direction  
Distance  
Elevation

MAP FINDINGS

Site

Database(s)

EDR ID Number  
EPA ID Number

**JERSEY CITY MEDICAL CENTER (Continued)**

**1001079494**

HIST SHWS:

<b>Case Status:</b>	<b>Active</b>
Status Date:	2/14/1996
Case ID:	018098
Contact:	BSCM
Sub Section Label:	A: Sites with On-Site Sources of Contamination
Site Municipality:	0906
Remedial Level Code:	C2
Classification exception area dt:	None
Classification exception area dt:	Not reported
Deed Notice Status:	None
Deed Notice Date:	Not reported
Engineering Control Status:	None
Engineering Control Date:	Not reported
National Priorities List Status:	Not reported
National Priorities List Date:	Not reported
X Coordinate:	612738
Y Coordinate:	688553
Coordinate System:	NJ State Plane (NAD83) - USFEET

**BZ360**    **ATTANASIO GARAGE**  
**NNE**    **380 5TH ST**  
**1/2-1**    **JERSEY CITY, NJ 07302**  
**0.773 mi.**  
**4084 ft.**    **Site 2 of 3 in cluster BZ**

**SHWS 1010516243**  
**FINDS N/A**

**Relative:**  
**Higher**

SHWS:

Site ID:	52272
Status:	CLOSED
Home Owner:	No
PI Number:	Not reported
X Coord Site:	Not reported
X Coord PI:	Not reported
Y Coord Site:	Not reported
Y Coord PI:	Not reported

**Actual:**  
**16 ft.**

FINDS:

Registry ID: 110032169542

Environmental Interest/Information System

NJ-NJEMS (New Jersey - New Jersey Environmental Management System).  
The Department of Environmental Protection (NJDEP) manages large databases of environmental information in this integrated system.



MAP FINDINGS

Map ID  
Direction  
Distance  
Elevation

Site

Database(s)

EDR ID Number  
EPA ID Number

**361**  
**East**  
**1/2-1**  
**0.774 mi.**  
**4088 ft.**

**GIANTS TRAINING CENTER & NJEDA**  
**GRAND ST / WARREN ST**  
**JERSEY CITY, NJ 07300**

**SHWS** **S108973462**  
**BROWNFIELDS** **N/A**  
**VCP**

**Relative:**  
**Higher**

SHWS:  
Site ID: 67228  
Status: ACTIVE  
Home Owner: No  
PI Number: Not reported  
X Coord Site: 619826  
X Coord PI: 619826  
Y Coord Site: 685865  
Y Coord PI: 685865

**Actual:**  
**13 ft.**

NJ BROWNFIELD:  
Price: Negotiable  
Assessed Value: Not reported  
Owner Name: DEP Case  
Value: Not reported  
Planning Area: Planning Area 1  
Property Size: Not reported  
General Comments: Not reported

VCP:  
Incident Number: Not reported  
MOA Execution Date: 5/14/2008  
Type Of Vcp File: CURRENT  
Pi Number: G000011466  
Case Type(Case Type): MOA  
Case Contact: Department Not reported  
Case Contact Name: JOSEPH F SCOTT  
Case Contact: Organization JERSEY CITY MEDICAL CENTER  
Case Contact: Address: Line1 355 GRAND ST  
Case Contact: Address: Line2 Not reported  
Case Contact: Address: Line3 Not reported  
Case Contact City,St,Zip: Jersey City, NJ 07302

**BZ362**  
**NNE**  
**1/2-1**  
**0.777 mi.**  
**4102 ft.**

**366 5TH STREET**  
**366 5TH ST**  
**JERSEY CITY, NJ 07302**

**SHWS** **1008924292**  
**HIST HWS** **N/A**

**Site 3 of 3 in cluster BZ**

**Relative:**  
**Higher**

SHWS:  
Site ID: 157747  
Status: CLOSED  
Home Owner: Yes  
PI Number: Not reported  
X Coord Site: Not reported  
X Coord PI: Not reported  
Y Coord Site: Not reported  
Y Coord PI: Not reported

**Actual:**  
**13 ft.**

HIST SHWS:  
**Case Status:** **Active**  
**Status Date:** 8/18/2003

Map ID  
 Direction  
 Distance  
 Elevation

MAP FINDINGS

Site

Database(s)

EDR ID Number  
 EPA ID Number

**366 5TH STREET (Continued)**

**1008924292**

Case ID: 207610  
 Contact: County Environmental Health Act  
 Sub Section Label: A: Sites with On-Site Sources of Contamination  
 Site Municipality: 0906  
 Remedial Level Code: C1  
 Classification exception area dt: None  
 Classification exception area dt: Not reported  
 Deed Notice Status: None  
 Deed Notice Date: Not reported  
 Engineering Control Status: None  
 Engineering Control Date: Not reported  
 National Priorities List Status: Not reported  
 National Priorities List Date: Not reported  
 X Coordinate: 616698  
 Y Coordinate: 689412  
 Coordinate System: NJ State Plane (NAD83) - USFEET

**CB363**  
**NNE**  
**1/2-1**  
**0.787 mi.**  
**4156 ft.**

**281 4TH STREET**  
**281 4TH ST**  
**JERSEY CITY, NJ 07302**  
**Site 1 of 6 in cluster CB**

**SHWS 1010538594**  
**FINDS N/A**

**Relative:**  
**Higher**

SHWS:  
 Site ID: 191903  
 Status: CLOSED  
 Home Owner: Yes  
 PI Number: Not reported  
 X Coord Site: Not reported  
 X Coord PI: Not reported  
 Y Coord Site: Not reported  
 Y Coord PI: Not reported

**Actual:**  
**12 ft.**

**FINDS:**

Registry ID: 110032393737

Environmental Interest/Information System  
 NJ-NJEMS (New Jersey - New Jersey Environmental Management System).  
 The Department of Environmental Protection (NJDEP) manages large  
 databases of environmental information in this integrated system.

**CB364**  
**NNE**  
**1/2-1**  
**0.790 mi.**  
**4173 ft.**

**278 4TH STREET**  
**278 4TH ST**  
**JERSEY CITY, NJ 07302**  
**Site 2 of 6 in cluster CB**

**SHWS 1009457890**  
**FINDS N/A**

**Relative:**  
**Higher**

SHWS:  
 Site ID: 216681  
 Status: ACTIVE  
 Home Owner: Yes  
 PI Number: 283028  
 X Coord Site: 617851  
 X Coord PI: 617851

**Actual:**  
**11 ft.**

MAP FINDINGS

Map ID  
Direction  
Distance  
Elevation

Site

Database(s)

EDR ID Number  
EPA ID Number

**278 4TH STREET (Continued)**

**1009457890**

Y Coord Site: 689024  
Y Coord PI: 689024

**FINDS:**

Registry ID: 110024804041

Environmental Interest/Information System  
NJ-NJEMS (New Jersey - New Jersey Environmental Management System).  
The Department of Environmental Protection (NJDEP) manages large  
databases of environmental information in this integrated system.

**CB365**  
**NNE**  
**1/2-1**  
**0.793 mi.**  
**4189 ft.**

**590 1/2 JERSEY AVENUE**  
**590 1/2 JERSEY AVE**  
**JERSEY CITY, NJ**  
**Site 3 of 6 in cluster CB**

**HWS RE-EVAL** **S108027684**  
**N/A**

**Relative:**  
**Higher**  
  
**Actual:**  
**9 ft.**

HWS RE-EVAL:  
Facility Status: Assigned to RPIU. Under Investigation.  
**PI Number: G000010732**  
Category: Unknown Sources

**CB366**  
**NNE**  
**1/2-1**  
**0.793 mi.**  
**4189 ft.**

**590 1/2 JERSEY AVENUE**  
**590 JERSEY AVE**  
**JERSEY CITY, NJ 07300**  
**Site 4 of 6 in cluster CB**

**SHWS** **1010428037**  
**FINDS** **N/A**

**Relative:**  
**Higher**  
  
**Actual:**  
**9 ft.**

SHWS:  
Site ID: 67092  
Status: PENDING  
Home Owner: No  
PI Number: G000010732  
X Coord Site: 618052  
X Coord PI: 618052  
Y Coord Site: 688899  
Y Coord PI: 688899

**FINDS:**

Registry ID: 110031665758

Environmental Interest/Information System  
NJ-NJEMS (New Jersey - New Jersey Environmental Management System).  
The Department of Environmental Protection (NJDEP) manages large  
databases of environmental information in this integrated system.

MAP FINDINGS

Map ID			EDR ID Number
Direction			EPA ID Number
Distance			
Elevation	Site	Database(s)	

<b>367</b> <b>WSW</b> <b>1/2-1</b> <b>0.795 mi.</b> <b>4196 ft.</b>	<b>HALLADAY STREET COAL GAS (PSEANDG)</b> <b>HALLADAY AND CARTERET STS</b> <b>JERSEY CITY, NJ</b>	<b>Manufactured Gas Plants</b>	<b>1008407501</b> <b>N/A</b>
---	---	--------------------------------	---------------------------------

**Relative:**  
**Higher**

<b>Actual:</b> <b>15 ft.</b> <b>CB368</b> <b>NNE</b> <b>1/2-1</b> <b>0.801 mi.</b> <b>4229 ft.</b>	<hr style="border: 0.5px solid black;"/> <b>269 4TH STREET</b> <b>269 4TH ST</b> <b>JERSEY CITY, NJ 07302</b> <b>Site 5 of 6 in cluster CB</b>	<b>SHWS</b> <b>FINDS</b>	<b>1010170534</b> <b>N/A</b>
--	---	-----------------------------	---------------------------------

**Relative:**  
**Higher**

**Actual:**  
**9 ft.**

**SHWS:**

Site ID:	342421
Status:	CLOSED
Home Owner:	Yes
PI Number:	Not reported
X Coord Site:	Not reported
X Coord PI:	Not reported
Y Coord Site:	Not reported
Y Coord PI:	Not reported

**FINDS:**

Registry ID: 110029634439

Environmental Interest/Information System  
 NJ-NJEMS (New Jersey - New Jersey Environmental Management System).  
 The Department of Environmental Protection (NJDEP) manages large  
 databases of environmental information in this integrated system.

<b>CC369</b> <b>North</b> <b>1/2-1</b> <b>0.805 mi.</b> <b>4251 ft.</b>	<b>JERSEY CITY FIRE DEPARTMENT</b> <b>355 NEWARK AVE</b> <b>JERSEY CITY, NJ 07302</b> <b>Site 1 of 2 in cluster CC</b>	<b>SHWS</b> <b>UST</b> <b>HIST LUST</b>	<b>U002157389</b> <b>N/A</b>
---	---	---	---------------------------------

**Relative:**  
**Higher**

**Actual:**  
**23 ft.**

**SHWS:**

Site ID:	49622
Status:	CLOSED
Home Owner:	No
PI Number:	Not reported
X Coord Site:	Not reported
X Coord PI:	Not reported
Y Coord Site:	Not reported
Y Coord PI:	Not reported

**UST:**

Facility ID:	025846
Owner Name:	Not Identified Not Identified
Organization:	Not Identified
Contact Type(UST Reg):	Facility Operator
Contact Address (UST Reg):	Not reported
Contact Address 2 (UST Reg):	Not reported

Map ID  
Direction  
Distance  
Elevation

MAP FINDINGS

Site

Database(s)

EDR ID Number  
EPA ID Number

**JERSEY CITY FIRE DEPARTMENT (Continued)**

**U002157389**

Contact City,St,Zip (UST Reg): Not reported  
Owner Name: JERRY NISSEN  
Organization: CITY OF JERSEY CITY  
Contact Type(UST Reg): Tank Owner  
Contact Address (UST Reg): 280 GROVE ST  
Contact Address 2 (UST Reg): Not reported  
Contact City,St,Zip (UST Reg): Jersey City, NJ 07302

Tank Id: TANK-1  
Tank Number: T1  
Tank Contents: Medium Diesel Fuel (No. 2-D)  
Tank Size: 3000  
Install Date: 1/1/1944  
Tank Compliance: No  
**Tank Status: Removed**  
Overfill: No  
Tank Status Date: 2/25/1994  
Compliance Monitoring?: No  
Overfill Protection: No  
Spill Containment: No  
Tank Wellhead Protection: Not reported

**TANK MONITOR DATA:**

Monitor Tank / Pipe: Tank  
Monitor Type: None  
Monitor Tank / Pipe: Pipe  
Monitor Type: None

**TANK DETAIL:**

Tankpipe Tank / Pipe: Pipe  
Tankpipe Construction Type: Bare steel  
Tankpipe Tank / Pipe: Tank  
Tankpipe Construction Type: Bare steel

Tank Id: TANK-2  
Tank Number: T2  
Tank Contents: Unleaded Gasoline  
Tank Size: 550  
Install Date: 1/1/1944  
Tank Compliance: No  
**Tank Status: Removed**  
Overfill: No  
Tank Status Date: 2/25/1994  
Compliance Monitoring?: No  
Overfill Protection: No  
Spill Containment: No  
Tank Wellhead Protection: Not reported

**TANK MONITOR DATA:**

Monitor Tank / Pipe: Pipe  
Monitor Type: None  
Monitor Tank / Pipe: Tank  
Monitor Type: None

**TANK DETAIL:**

Tankpipe Tank / Pipe: Pipe  
Tankpipe Construction Type: Bare steel  
Tankpipe Tank / Pipe: Tank  
Tankpipe Construction Type: Bare steel

Map ID  
Direction  
Distance  
Elevation

MAP FINDINGS

Site

Database(s)

EDR ID Number  
EPA ID Number

**JERSEY CITY FIRE DEPARTMENT (Continued)**

**U002157389**

LUST HIST:

Case ID: 95-04-11-1658  
Lead Program Assigned: Bureau of Underground Storage Tanks  
**Facility Status: Site Issued Letter of No Further Action for Area(s) Of Concern**  
UST ID: 0258465  
TMS Number: C93-5569  
Remedial Level: Site has more than 1 area of concern or more than 1 media of concern.  
Case Manager: Tim Nuss  
Facility Phone: (609) 633-1275  
No Further Action: 10/24/1995 0:00:00  
RAW Approved: Not reported  
CEA: Not reported  
Date CEA Lifted: Not reported  
Dead Notice: Not reported

**CB370 4TH AND JERSEY AVE. OIL SPILL**  
**NNE 4TH AVE / JERSEY AVE**  
**1/2-1 JERSEY CITY, NJ**  
**0.806 mi.**  
**4256 ft. Site 6 of 6 in cluster CB**

**SHWS S109301736**  
**N/A**

**Relative:**  
**Higher**

SHWS:  
Site ID: 367926  
Status: PENDING  
Home Owner: No  
PI Number: Not reported  
X Coord Site: 618045  
X Coord PI: Not reported  
Y Coord Site: 689001  
Y Coord PI: Not reported

**Actual:**  
**9 ft.**

**371 219 SUMMIT AVENUE**  
**NW 219 SUMMIT AVE**  
**1/2-1 JERSEY CITY, NJ 07030**  
**0.811 mi.**  
**4282 ft.**

**SHWS 1010432939**  
**FINDS N/A**

**Relative:**  
**Higher**

SHWS:  
Site ID: 154110  
Status: CLOSED  
Home Owner: Yes  
PI Number: Not reported  
X Coord Site: Not reported  
X Coord PI: Not reported  
Y Coord Site: Not reported  
Y Coord PI: Not reported

**Actual:**  
**79 ft.**

FINDS:

Registry ID: 110031696715

Environmental Interest/Information System

NJ-NJEMS (New Jersey - New Jersey Environmental Management System).  
The Department of Environmental Protection (NJDEP) manages large  
databases of environmental information in this integrated system.

MAP FINDINGS

Map ID  
 Direction  
 Distance  
 Elevation

Site

Database(s)

EDR ID Number  
 EPA ID Number

**CD372**     **352 MARIN BOULEVARD**  
**ENE**       **352 LUIS MUNOZ MARIN BLVD**  
**1/2-1**      **JERSEY CITY, NJ**  
**0.814 mi.**  
**4300 ft.**    **Site 1 of 2 in cluster CD**

**SHWS**    **S109301251**  
**N/A**

**Relative:**     **SHWS:**  
**Higher**        Site ID:            342659  
                      Status:             ACTIVE  
**Actual:**       Home Owner:       No  
**8 ft.**             PI Number:        423771  
                      X Coord Site:     619365  
                      X Coord PI:       Not reported  
                      Y Coord Site:     687811  
                      Y Coord PI:       Not reported

**CD373**     **GETTY 95137**  
**ENE**       **351 LUIS MUNOZ MARIN BLVD**  
**1/2-1**      **JERSEY CITY, NJ 07302**  
**0.814 mi.**  
**4300 ft.**    **Site 2 of 2 in cluster CD**

**SHWS**    **S108973422**  
**BROWNFIELDS**    **N/A**

**Relative:**     **SHWS:**  
**Higher**        Site ID:            13899  
                      Status:             ACTIVE  
**Actual:**       Home Owner:       No  
**8 ft.**             PI Number:        1250  
                      X Coord Site:     619283  
                      X Coord PI:       619283  
                      Y Coord Site:     687960  
                      Y Coord PI:       687960

**NJ BROWNFIELD:**  
 Price:            Negotiable  
 Assessed Value: Not reported  
 Owner Name:    DEP Case  
 Value:            Not reported  
 Planning Area: Planning Area 1  
 Property Size:   Not reported  
 General Comments: Not reported

**CE374**     **45 BELMONT AVENUE**  
**WNW**      **45 BELMONT AVE**  
**1/2-1**      **JERSEY CITY, NJ 07304**  
**0.819 mi.**  
**4324 ft.**    **Site 1 of 2 in cluster CE**

**SHWS**    **1011262724**  
**FINDS**    **N/A**  
**VCP**

**Relative:**     **SHWS:**  
**Higher**        Site ID:            374185  
                      Status:             ACTIVE  
**Actual:**       Home Owner:       Yes  
**63 ft.**            PI Number:        463699  
                      X Coord Site:     611497  
                      X Coord PI:       Not reported  
                      Y Coord Site:     687201  
                      Y Coord PI:       Not reported

Map ID  
Direction  
Distance  
Elevation

MAP FINDINGS

Site

Database(s)

EDR ID Number  
EPA ID Number

**45 BELMONT AVENUE (Continued)**

**1011262724**

FINDS:

Registry ID: 110034117159

Environmental Interest/Information System

NJ-NJEMS (New Jersey - New Jersey Environmental Management System).  
The Department of Environmental Protection (NJDEP) manages large  
databases of environmental information in this integrated system.

VCP:

Incident Number: 06-11-09-1123-53  
MOA Execution Date: 5/8/2008  
Type Of Vcp File: CURRENT  
Pi Number: 463699  
Case Type(Case Type): MOA  
Case Contact: Department Not reported  
Case Contact Name: RICHARD MCADAMS  
Case Contact: Organization Not reported  
Case Contact: Address: Line1 45 BELMONT AVE  
Case Contact: Address: Line2 Not reported  
Case Contact: Address: Line3 Not reported  
Case Contact City,St,Zip: Jersey City, NJ 07304

**CE375 44 BELMONT AVENUE**  
**WNW 44 BELMONT AVE**  
**1/2-1 JERSEY CITY, NJ 07304**  
**0.819 mi.**  
**4324 ft. Site 2 of 2 in cluster CE**

**SHWS 1010558019**  
**FINDS N/A**

**Relative:**  
**Higher**

SHWS:

Site ID: 228257  
Status: CLOSED  
Home Owner: Yes  
PI Number: Not reported  
X Coord Site: Not reported  
X Coord PI: Not reported  
Y Coord Site: Not reported  
Y Coord PI: Not reported

**Actual:**  
**63 ft.**

FINDS:

Registry ID: 110032560574

Environmental Interest/Information System

NJ-NJEMS (New Jersey - New Jersey Environmental Management System).  
The Department of Environmental Protection (NJDEP) manages large  
databases of environmental information in this integrated system.



Map ID  
Direction  
Distance  
Elevation

MAP FINDINGS

Site

Database(s)

EDR ID Number  
EPA ID Number

**CC376**    **DESIMON AUTO BODY**  
**North**    **380 NEWARK AVE**  
**1/2-1**    **JERSEY CITY, NJ 07302**  
**0.819 mi.**  
**4326 ft.**    **Site 2 of 2 in cluster CC**

**SHWS**    **U004025457**  
**UST**      **N/A**  
**BROWNFIELDS**

**Relative:**  
**Higher**

**SHWS:**  
Site ID:                    7388  
Status:                    ACTIVE  
Home Owner:              No  
PI Number:                265202  
X Coord Site:             616112  
X Coord PI:                616112  
Y Coord Site:             689788  
Y Coord PI:                689788

**Actual:**  
**23 ft.**

**UST:**  
Facility ID:                265202  
Owner Name:               MICHAEL DESIMON  
Organization:              NEWARK & SIXTH LLC  
Contact Type(UST Reg):   Facility Operator  
Contact Address (UST Reg): 380 NEWARK AVE  
Contact Address 2 (UST Reg): Not reported  
Contact City,St,Zip (UST Reg): Jersey City, NJ 07302  
Owner Name:               MICHAEL DESIMON  
Organization:              NEWARK & SIXTH LLC  
Contact Type(UST Reg):   Tank Owner  
Contact Address (UST Reg): 380 NEWARK AVE  
Contact Address 2 (UST Reg): Not reported  
Contact City,St,Zip (UST Reg): Jersey City, NJ 07302

Tank Id:                    TANK-1  
Tank Number:               0001  
Tank Contents:             Heating Oil (No. 2)  
Tank Size:                 1000  
Install Date:               1/1/1944  
Tank Compliance:           No  
**Tank Status:               Removed**  
Overfill:                   Not reported  
Tank Status Date:           11/28/2005  
Compliance Monitoring?:   No  
Overfill Protection:       Not reported  
Spill Containment:        Not reported  
Tank Wellhead Protection: Not reported

**TANK MONITOR DATA:**  
Monitor Tank / Pipe:       Pipe  
Monitor Type:               None  
Monitor Tank / Pipe:       Tank  
Monitor Type:               None

**TANK DETAIL:**  
Tankpipe Tank / Pipe:       Pipe  
Tankpipe Construction Type: Bare steel  
Tankpipe Tank / Pipe:       Tank  
Tankpipe Construction Type: Bare steel

**NJ BROWNFIELD:**  
Price:                      Negotiable

Map ID  
Direction  
Distance  
Elevation

MAP FINDINGS

Site

Database(s)

EDR ID Number  
EPA ID Number

**DESIMON AUTO BODY (Continued)**

**U004025457**

Assessed Value: Not reported  
Owner Name: DEP Case  
Value: Not reported  
Planning Area: Planning Area 1  
Property Size: Not reported  
General Comments: Not reported

**CF377 329A ARLINGTON AVENUE**  
**West 329 ARLINGTON AVE**  
**1/2-1 JERSEY CITY, NJ 07304**  
**0.826 mi.**  
**4362 ft. Site 1 of 2 in cluster CF**

**SHWS 1010552389**  
**FINDS N/A**

**Relative:**  
**Higher**

SHWS:  
Site ID: 228055  
Status: CLOSED  
Home Owner: Yes  
PI Number: Not reported  
X Coord Site: Not reported  
X Coord PI: Not reported  
Y Coord Site: Not reported  
Y Coord PI: Not reported

**Actual:**  
**50 ft.**

**FINDS:**

Registry ID: 110032545155

Environmental Interest/Information System  
NJ-NJEMS (New Jersey - New Jersey Environmental Management System).  
The Department of Environmental Protection (NJDEP) manages large  
databases of environmental information in this integrated system.

**CG378 HUDSON COUNTY CHROMATE 178**  
**SW BURMA RD / THEODORE CONRAD DR**  
**1/2-1 JERSEY CITY, NJ 07300**  
**0.827 mi.**  
**4364 ft. Site 1 of 2 in cluster CG**

**SHWS S107494295**  
**BROWNFIELDS N/A**  
**HIST HWS**

**Relative:**  
**Higher**

SHWS:  
Site ID: 67230  
Status: ACTIVE  
Home Owner: No  
PI Number: Not reported  
X Coord Site: 612684  
X Coord PI: 612684  
Y Coord Site: 680752  
Y Coord PI: 680752

**Actual:**  
**10 ft.**

**NJ BROWNFIELD:**

Price: Negotiable  
Assessed Value: Not reported  
Owner Name: DEP Case  
Value: Not reported  
Planning Area: Planning Area 1

Map ID  
Direction  
Distance  
Elevation

MAP FINDINGS

Site

Database(s)

EDR ID Number  
EPA ID Number

**HUDSON COUNTY CHROMATE 178 (Continued)**

**S107494295**

Property Size: Not reported  
General Comments: Not reported

HIST SHWS:

**Case Status:** Active  
**Status Date:** 8/10/1993  
**Case ID:** G000011469  
**Contact:** BDC  
**Sub Section Label:** A: Sites with On-Site Sources of Contamination  
**Site Municipality:** 0906  
**Remedial Level Code:** C2  
**Classification exception area dt:** None  
**Classification exception area dt:** Not reported  
**Deed Notice Status:** None  
**Deed Notice Date:** Not reported  
**Engineering Control Status:** None  
**Engineering Control Date:** Not reported  
**National Priorities List Status:** Not reported  
**National Priorities List Date:** Not reported  
**X Coordinate:** 612684  
**Y Coordinate:** 680752  
**Coordinate System:** NJ State Plane (NAD83) - USFEET

**CG379** **DG3 NORTH AMERICA**  
**SW** **100 BURMA RD**  
**1/2-1** **JERSEY CITY, NJ 07305**  
**0.827 mi.**  
**4364 ft.** **Site 2 of 2 in cluster CG**

**SHWS** **S107586144**  
**INST CONTROL** **N/A**  
**ENG CONTROLS**  
**ISRA**

**Relative:** SHWS:  
**Higher** Site ID: 63176  
Status: ACTIVE  
**Actual:** Home Owner: No  
**10 ft.** PI Number: Not reported  
X Coord Site: 612659  
X Coord PI: 612659  
Y Coord Site: 680808  
Y Coord PI: 680808

NJ INSTITUTIONAL CONTROL:

Facility ID: 63176  
Date Established (SI): 8/8/2000  
Pi Number: G000043536  
CEA Description (SI): Not reported  
Pi Name: DG3 NORTH AMERICA INC  
CEA Case Track #: 107195  
Date Closed/lifted (SI): Not reported  
Intermediate Durations: Yes  
CEA Duration: Not reported

Facility ID: 63176  
Date Established (SI): 8/8/2000  
Pi Number: G000043536  
CEA Description (SI): Not reported  
Pi Name: DG3 NORTH AMERICA INC  
CEA Case Track #: 70115  
Date Closed/lifted (SI): Not reported

Map ID  
Direction  
Distance  
Elevation

MAP FINDINGS

Site

Database(s)

EDR ID Number  
EPA ID Number

**DG3 NORTH AMERICA (Continued)**

**S107586144**

Intermediate Durations: Yes  
CEA Duration: Not reported

Facility ID: 63176  
Date Established (SI): 8/8/2000  
Pi Number: G000043536  
CEA Description (SI): Not reported  
Pi Name: DG3 NORTH AMERICA INC  
CEA Case Track #: 102755  
Date Closed/lifted (SI): Not reported  
Intermediate Durations: Yes  
CEA Duration: Not reported

Facility ID: 63176  
Date Established (SI): 8/8/2000  
Pi Number: G000043536  
CEA Description (SI): Not reported  
Pi Name: DG3 NORTH AMERICA INC  
CEA Case Track #: Not reported  
Date Closed/lifted (SI): Not reported  
Intermediate Durations: Yes  
CEA Duration: Not reported

Facility ID: 63176  
Date Established (SI): 8/8/2000  
Pi Number: G000043536  
CEA Description (SI): Not reported  
Pi Name: DG3 NORTH AMERICA INC  
CEA Case Track #: 74286  
Date Closed/lifted (SI): Not reported  
Intermediate Durations: Yes  
CEA Duration: Not reported

Facility ID: 63176  
Date Established (SI): 8/8/2000  
Pi Number: G000043536  
CEA Description (SI): Not reported  
Pi Name: DG3 NORTH AMERICA INC  
CEA Case Track #: 86656  
Date Closed/lifted (SI): Not reported  
Intermediate Durations: Yes  
CEA Duration: Not reported

**NJ ENGINEERING CONTROLS:**

Site ID: 63176  
Pi Number: G000043536  
Pi Name: DG3 NORTH AMERICA INC  
Owner Name: ,  
DER Filed Date: Not reported  
DER Lifted Date: Not reported  
Der Deed Usage (sj): Not reported  
Deed Specific Requirement: Not reported  
Deeds Parameter Desc: Not reported  
Deeds Depth: Not reported  
Comments: Not reported

Map ID  
Direction  
Distance  
Elevation

MAP FINDINGS

Site

Database(s)

EDR ID Number  
EPA ID Number

DG3 NORTH AMERICA (Continued)

S107586144

NJ ISRA:

Pi Number: G000043536  
Action Number: ISR080001  
Title: E20080078 DG3 NORTH AMERICA  
Isra Trg: Finalized Date Not reported  
Start Date: 2/29/2008  
Facility Status: NFA-E (RESTRICTED USE)  
Case No: E20080078  
Case Name: DG3 NORTH AMERICA INC.  
Case Type: ISRA  
Trigger Type: Not reported  
Trigger Date: Not reported

Pi Number: G000043536  
Action Number: ISR000002  
Title: E20000201 CUNNINGHAM GRAPHICS  
Isra Trg: Finalized Date Not reported  
Start Date: 12/26/2003  
Facility Status: NFA-E (RESTRICTED USE)  
Case No: E20000201  
Case Name: CUNNINGHAM GRAPHICS INCORPORATED  
Case Type: ISRA  
Trigger Type: Not reported  
Trigger Date: Not reported

Pi Number: G000043536  
Action Number: ISR050001  
Title: E20050514 ADP GRAPHIC COMMUNIC  
Isra Trg: Finalized Date 12/23/2005  
Start Date: 12/22/2005  
Facility Status: ASSIGNED TO PROGRAM  
Case No: E20050514  
Case Name: ADP GRAPHIC COMMUNICATIONS, INC.  
Case Type: ISRA  
Trigger Type: STOCK TRANSFER  
Trigger Date: 12/21/2005

Pi Number: G000043536  
Action Number: ISR080001  
Title: E20080078 DG3 NORTH AMERICA  
Isra Trg: Finalized Date Not reported  
Start Date: 2/13/2008  
Facility Status: ASSIGNED TO PROGRAM  
Case No: E20080078  
Case Name: DG3 NORTH AMERICA INC.  
Case Type: ISRA  
Trigger Type: Not reported  
Trigger Date: Not reported

Pi Number: G000043536  
Action Number: ISR000002  
Title: E20000201 CUNNINGHAM GRAPHICS  
Isra Trg: Finalized Date Not reported  
Start Date: 5/10/2000  
Facility Status: ASSIGNED TO PROGRAM  
Case No: E20000201  
Case Name: CUNNINGHAM GRAPHICS INCORPORATED

Map ID  
Direction  
Distance  
Elevation

MAP FINDINGS

Site

Database(s)

EDR ID Number  
EPA ID Number

DG3 NORTH AMERICA (Continued)

S107586144

Case Type: ISRA  
Trigger Type: Not reported  
Trigger Date: Not reported  
  
Pi Number: G000043536  
Action Number: ISR050001  
Title: E20050514 ADP GRAPHIC COMMUNIC  
Isra Trg: Finalized Date 12/23/2005  
Start Date: 1/12/2006  
Facility Status: NFA-E (RESTRICTED USE)  
Case No: E20050514  
Case Name: ADP GRAPHIC COMMUNICATIONS, INC.  
Case Type: ISRA  
Trigger Type: STOCK TRANSFER  
Trigger Date: 12/21/2005

380  
NNW  
1/2-1  
0.833 mi.  
4399 ft.

73 BALDWIN AVENUE  
73 BALDWIN AVE  
JERSEY CITY, NJ

SHWS S107567774  
NJ Release N/A

Relative:  
Higher

SHWS:  
Site ID: 392382  
Status: CLOSED  
Home Owner: Yes  
PI Number: Not reported  
X Coord Site: Not reported  
X Coord PI: Not reported  
Y Coord Site: Not reported  
Y Coord PI: Not reported

Actual:  
70 ft.

NJ Release:

Facility ID: 161376  
Date Received: 10/4/2005  
Operator: Not reported  
Incident Type: Underground Storage Tank  
Location: Not reported  
Other Location: Not reported  
Contact Name: Not reported  
Caller Name: Not reported  
Caller Title: Not reported  
Caller Address: Not reported  
Caller City,St,Zip: Not reported  
Caller Telephone: Not reported  
Facility Phone: Not reported  
Incident Date: 9/20/2005  
Substance(s): Not reported  
Substance Type: Not reported  
CAS Number: Not reported  
TCPA Chemical: Not reported  
COMU: Not reported  
Amnt Released: Not reported  
Release Type: Not reported  
Injuries: No  
Public Exposure: No  
Police at Scene: No  
  
Case Number: 05-10-04-1456-55  
Nature of Incident: Not reported  
  
Incident Location: RESID  
  
Incident Time: Not reported  
  
Substance Identity: Not reported  
A310 Letter: Not reported  
Hazrds Material: Not reported  
Ref. Code: Not reported  
Contained: Not reported  
Release VE: Not reported  
  
Facility Evacuation: No  
Firemen at Scene: No

Map ID  
 Direction  
 Distance  
 Elevation

MAP FINDINGS

Site

Database(s)

EDR ID Number  
 EPA ID Number

**73 BALDWIN AVENUE (Continued)**

**S107567774**

Contamination of:	Not reported	Receiving Water:	Not reported
Status at Spill:	Not reported		
NJ Spill Date:	Not reported	NJ Spill Time:	Not reported
NJ Spill Name:	Not reported	NJ Spill Title:	Not reported
NJ Spill Phone:	Not reported		
Other Date:	Not reported	Other Time:	Not reported
Other Name:	Not reported	Other Title:	Not reported
Other Telephone:	Not reported		
Public Evacuation:	No		
Assistance Requested:	Not reported		
Wind Direction/Speed:	Not reported		
Local Municipality Notified:	Not reported		
Local Municipality Name:	Not reported		
Local Municipality Title:	Not reported		
Local Municipality Telephone:	Not reported		
Local Municipality Date:	Not reported		
Local Municipality Time:	Not reported		
Incident Description:	Not reported		
Incident Name:	Not reported		
Incident Referred To:	Not reported		
Incident Region:	Not reported		
Incident Telephone:	Not reported		
Incident Date:	Not reported		
Incident time:	Not reported		
Incident ITM:	Not reported		
Comments:	Not reported		
Date A310 Letter Printed:	Not reported		
Date Local Authority Was Notified:	Not reported		
Date Updated:	Not reported		
Date Report Faxed to Local Authority:	Not reported		
Local Authority Notification Date:	Not reported		
Rep Receive Date:	10/4/2005		
Reporter Type:	Other		
Reporter Name:	REDACTED		
Reporter Title:	Not reported		
Reporter Org:	HEATING OIL PARTNERS		
Reporter Address:	Not reported		
Reporter City,St,Zip:	Not reported		
Reporter County:	Not reported		
Incident Status:	Terminated		
Incident Category:	Other		
Incident Source:	RAFAEL DELROSARIO		
Incident Address:	73 BALDWIN AVE		
Incident Address 2:	Not reported		
Incident City,St,Zip:	Jersey City, NJ		
Incident County:	Hudson		
DEP Requested:	No		
Confidential:	Not reported		
Notify Type:	Not reported		
Road Closed:	No		
Direction:	Not reported		
Responsible Party:	Not reported		
Responsible Party Name:	Not reported		
Responsible Party Contact:	Not reported		
Responsible Party Title:	Not reported		
Responsible Party Phone:	Not reported		
Responsible Party Street:	Not reported		

Map ID  
Direction  
Distance  
Elevation

MAP FINDINGS

Site

Database(s)

EDR ID Number  
EPA ID Number

**73 BALDWIN AVENUE (Continued)**

**S107567774**

Responsible Party County: Not reported  
Responsible Party City,St,Zip: Not reported  
Memo. Of Understanding: Not reported  
Drill/trng Exercise: Not reported  
Hazardous: Not reported

**CH381  
ENE  
1/2-1  
0.836 mi.  
4416 ft.**

**MANISCHEWITZ CO  
1 MANISCHEWITZ PLZA  
JERSEY CITY, NJ 07302**

**Site 1 of 3 in cluster CH**

**SHWS U000369526  
UST N/A  
NJ Release  
BROWNFIELDS  
HIST LUST**

**Relative:  
Higher**

SHWS:  
Site ID: 55630  
Status: ACTIVE  
Home Owner: No  
PI Number: 26634  
X Coord Site: 619344  
X Coord PI: 619344  
Y Coord Site: 687597  
Y Coord PI: 687597

**Actual:  
8 ft.**

UST:  
Facility ID: 026634  
Owner Name: Not Identified Not Identified  
Organization: Not Identified  
Contact Type(UST Reg): Facility Operator  
Contact Address (UST Reg): Not reported  
Contact Address 2 (UST Reg): Not reported  
Conact City,St,Zip (UST Reg): Not reported  
Owner Name: SOL FRIEDMAN  
Organization: SOL FRIEDMAN  
Contact Type(UST Reg): Tank Owner  
Contact Address (UST Reg): 1 MANISCHEWITZ PLAZA  
Contact Address 2 (UST Reg): Not reported  
Conact City,St,Zip (UST Reg): Jersey City, NJ 07302

Tank Id: TANK-1  
Tank Number: 0001  
Tank Contents: Heating Oil (No. 2)  
Tank Size: 10000  
Install Date: 1/1/1977  
Tank Compliance: No  
**Tank Status: Removed**  
Overfill: No  
Tank Status Date: 9/1/1990  
Compliance Monitoring?: No  
Overfill Protection: No  
Spill Containment: No  
Tank Wellhead Protection: Not reported

TANK MONITOR DATA:  
Monitor Tank / Pipe: Pipe  
Monitor Type: None  
Monitor Tank / Pipe: Tank  
Monitor Type: None

TANK DETAIL:



Map ID  
Direction  
Distance  
Elevation

MAP FINDINGS

Site

Database(s)

EDR ID Number  
EPA ID Number

**MANISCHEWITZ CO (Continued)**

**U000369526**

Tankpipe Tank / Pipe: Pipe  
Tankpipe Construction Type: Cathodically protected steel  
Tankpipe Tank / Pipe: Tank  
Tankpipe Construction Type: Cathodically protected steel

**NJ Release:**

Facility ID:	13223	Case Number:	90-09-28-1259
Date Received:	9/28/1990	Nature of Incident:	Facility
Operator:	JIMH	Incident Location:	Not reported
Incident Type:	Not reported		
Location:	Facility		
Other Location:	Not reported		
Contact Name:	Not reported		
Caller Name:	REDACTED		
Caller Title:	HUDSON ENV		
Caller Address:	Not reported		
Caller City,St,Zip:	Not reported		
Caller Telephone:	Not reported		
Facility Phone:	Not reported		
Incident Date:	9/27/1990	Incident Time:	Not reported
Substance(s):	OIL FUEL #2		
Substance Type:	Liquid	Substance Identity:	Known
CAS Number:	Not reported	A310 Letter:	Yes
TCPA Chemical:	No	Hazrds Material:	Yes
COMU:	0906	Ref. Code:	099
Amnt Released:	UNK	Contained:	Yes
Release Type:	Terminated	Release VE:	Not reported
Injuries:	No		
Public Exposure:	No	Facility Evacuation:	No
Police at Scene:	No	Firemen at Scene:	No
Contamination of:	Not reported	Receiving Water:	Not reported
Status at Spill:	Not reported		
NJ Spill Date:	9/28/1990	NJ Spill Time:	Not reported
NJ Spill Name:	Not reported	NJ Spill Title:	OEM
NJ Spill Phone:	Not reported		
Other Date:	Not reported	Other Time:	Not reported
Other Name:	Not reported	Other Title:	Not reported
Other Telephone:	Not reported		
Public Evacuation:	No		
Assistance Requested:	No		
Wind Direction/Speed:	Not reported		
Local Municipality Notified:	Not reported		
Local Municipality Name:	LEE		
Local Municipality Title:	JERSEY CITY		
Local Municipality Telephone:	547-5477		
Local Municipality Date:	9/28/1990		
Local Municipality Time:	1308		
Incident Description:	LUST		
Incident Name:	Not reported		
Incident Referred To:	DEQ		
Incident Region:	HQ1		
Incident Telephone:	Not reported		
Incident Date:	9/28/1990		
Incident time:	Not reported		
Incident ITM:	M		
Comments:	Not reported		
Date A310 Letter Printed:	Not reported		

Map ID  
Direction  
Distance  
Elevation

MAP FINDINGS

Site

Database(s)

EDR ID Number  
EPA ID Number

**MANISCHEWITZ CO (Continued)**

**U000369526**

Date Local Authority Was Notified: Not reported  
Date Updated: Not reported  
Date Report Faxed to Local Authority: Not reported  
Local Authority Notification Date: Not reported  
Rep Receive Date: Not reported  
Reporter Type: Not reported  
Reporter Name: Not reported  
Reporter Title: Not reported  
Reporter Org: Not reported  
Reporter Address: Not reported  
Reporter City,St,Zip: Not reported  
Reporter County: Not reported  
Incident Status: Not reported  
Incident Category: Not reported  
Incident Source: Not reported  
Incident Address: Not reported  
Incident Address 2: Not reported  
Incident City,St,Zip: Not reported  
Incident County: Not reported  
DEP Requested: Not reported  
Confidential: Not reported  
Notify Type: Not reported  
Road Closed: Not reported  
Direction: Not reported  
Responsible Party: Known  
Responsible Party Name: SEE IL  
Responsible Party Contact: Not reported  
Responsible Party Title: Not reported  
Responsible Party Phone: Not reported  
Responsible Party Street: Not reported  
Responsible Party County: Not reported  
Responsible Party City,St,Zip: Not reported  
Memo. Of Understanding: Not reported  
Drill/trng Exercise: Not reported  
Hazardous: Not reported

Facility ID: 18862  
Date Received: 11/27/1995  
Operator: DAVE  
Incident Type: Not reported  
Location: Facility  
Other Location: Not reported  
Contact Name: Not reported  
Caller Name: REDACTED  
Caller Title: B.MANISCHEWITZ CO  
Caller Address: Not reported  
Caller City,St,Zip: Not reported  
Caller Telephone: Not reported  
Facility Phone: 201-333-3700  
Incident Date: Not reported  
Substance(s): CIDER SOAKED SAWDUST, PESTICIDES, OILY RAGS, OIL OTHER  
Substance Type: Liquid  
CAS Number: Not reported  
TCPA Chemical: No  
COMU: 0906  
Amnt Released: UNK  
Release Type: Terminated

Case Number: 95-11-27-0848-45  
Nature of Incident: Facility  
Incident Location: Not reported  
Incident Time: Not reported  
Substance Identity: Known  
A310 Letter: Yes  
Hazrds Material: Yes  
Ref. Code: 101  
Contained: Yes  
Release VE: Not reported

Map ID  
Direction  
Distance  
Elevation

MAP FINDINGS

Site

Database(s)

EDR ID Number  
EPA ID Number

**MANISCHEWITZ CO (Continued)**

**U000369526**

Injuries: No  
Public Exposure: No  
Police at Scene: No  
Contamination of: Land  
Status at Spill: HISTORICAL DISCHARGES OF MATERIALS TO A NO LONGER USED COAL BIN. RP  
DOING FURTHER INVESTIGATION AND CLEANUP.  
NJ Spill Date: Not reported  
NJ Spill Name: Not reported  
NJ Spill Phone: Not reported  
Other Date: Not reported  
Other Name: Not reported  
Other Telephone: Not reported  
Public Evacuation: No  
Assistance Requested: No  
Wind Direction/Speed: Not reported  
Local Municipality Notified: Not reported  
Local Municipality Name: JERSEY CITY  
Local Municipality Title: FF MACK  
Local Municipality Telephone: 201-547-4271  
Local Municipality Date: 11/27/1995  
Local Municipality Time: 0856  
Incident Description: Sloppy Housekeeping  
Incident Name: Not reported  
Incident Referred To: DRPSR  
Incident Region: BFO-CAS  
Incident Telephone: Not reported  
Incident Date: 11/27/1995  
Incident time: Not reported  
Incident ITM: B  
Comments: Not reported  
Date A310 Letter Printed: Not reported  
Date Local Authority Was Notified: Not reported  
Date Updated: Not reported  
Date Report Faxed to Local Authority: Not reported  
Local Authority Notification Date: Not reported  
Rep Receive Date: Not reported  
Reporter Type: Not reported  
Reporter Name: Not reported  
Reporter Title: Not reported  
Reporter Org: Not reported  
Reporter Address: Not reported  
Reporter City,St,Zip: Not reported  
Reporter County: Not reported  
Incident Status: Not reported  
Incident Category: Not reported  
Incident Source: Not reported  
Incident Address: Not reported  
Incident Address 2: Not reported  
Incident City,St,Zip: Not reported  
Incident County: Not reported  
DEP Requested: Not reported  
Confidential: Not reported  
Notify Type: Not reported  
Road Closed: Not reported  
Direction: Not reported  
Responsible Party: Known  
Responsible Party Name: B.MANISCHEWITZ CO

Facility Evacuation: No  
Firemen at Scene: No  
Receiving Water: Not reported  
NJ Spill Time: Not reported  
NJ Spill Title: Not reported  
Other Time: Not reported  
Other Title: Not reported

Map ID  
Direction  
Distance  
Elevation

MAP FINDINGS

Site

Database(s)

EDR ID Number  
EPA ID Number

**MANISCHEWITZ CO (Continued)**

**U000369526**

Responsible Party Contact: ROBERT D. KROLL  
Responsible Party Title: CEO  
Responsible Party Phone: 201-333-3700  
Responsible Party Street: 1 MANISCHEWITZ PLAZA  
Responsible Party County: HUDSON  
Responsible Party City,St,Zip: JERSEY CITY, NJ  
Memo. Of Understanding: Not reported  
Drill/trng Exercise: Not reported  
Hazardous: Not reported

**NJ BROWNFIELD:**

Price: Negotiable  
Assessed Value: Not reported  
Owner Name: DEP Case  
Value: Not reported  
Planning Area: Planning Area 1  
Property Size: Not reported  
General Comments: Not reported

**LUST HIST:**

Case ID: 90-07-06-1150  
Lead Program Assigned: Bureau of Underground Storage Tanks  
**Facility Status: Site Issued Letter of No Further Action for Area(s) Of Concern**  
UST ID: 0266349  
TMS Number: Not reported  
Remedial Level: Not reported  
Case Manager: Not reported  
Facility Phone: Not reported  
No Further Action: 2/10/1992 0:00:00  
RAW Approved: Not reported  
CEA: Not reported  
Date CEA Lifted: Not reported  
Dead Notice: Not reported

**382**  
**SSW**  
**1/2-1**  
**0.840 mi.**  
**4435 ft.**

**HUDSON COUNTY CHROMATE 206**  
**200 THEODORE CONRAD DR**  
**JERSEY CITY, NJ 07303**

**SHWS** **S105006133**  
**BROWNFIELDS** **N/A**  
**HIST HWS**

**Relative:**  
**Higher**

**SHWS:**  
Site ID: 7349  
Status: ACTIVE  
Home Owner: No  
PI Number: Not reported  
X Coord Site: 612792  
X Coord PI: 612792  
Y Coord Site: 680649  
Y Coord PI: 680649

**Actual:**  
**9 ft.**

**NJ BROWNFIELD:**

Price: Negotiable  
Assessed Value: Not reported  
Owner Name: DEP Case  
Value: Not reported  
Planning Area: Planning Area 1

Map ID  
Direction  
Distance  
Elevation

MAP FINDINGS

Site

Database(s)

EDR ID Number  
EPA ID Number

**HUDSON COUNTY CHROMATE 206 (Continued)**

**S105006133**

Property Size: Not reported  
General Comments: Not reported

HIST SHWS:

**Case Status:** Active  
Status Date: 4/26/2000  
Case ID: G000008288  
Contact: BDC  
Sub Section Label: A: Sites with On-Site Sources of Contamination  
Site Municipality: 0906  
Remedial Level Code: C1  
Classification exception area dt: None  
Classification exception area dt: Not reported  
Deed Notice Status: None  
Deed Notice Date: Not reported  
Engineering Control Status: None  
Engineering Control Date: Not reported  
National Priorities List Status: Not reported  
National Priorities List Date: Not reported  
X Coordinate: 612792  
Y Coordinate: 680649  
Coordinate System: NJ State Plane (NAD83) - USFEET

**C1383** 79 CRESENT AVENUE  
**WNW** 79 CRESENT AVE  
**1/2-1** JERSEY CITY, NJ 07304  
**0.842 mi.**  
**4448 ft.** Site 1 of 2 in cluster CI

**SHWS** 1008894886  
**HIST HWS** N/A

**Relative:**  
**Higher**

SHWS:  
Site ID: 166822  
Status: ACTIVE  
Home Owner: Yes  
PI Number: 219327  
X Coord Site: 611245  
X Coord PI: 611245  
Y Coord Site: 686834  
Y Coord PI: 686834

**Actual:**  
**62 ft.**

HIST SHWS:

**Case Status:** Active  
Status Date: 12/11/2003  
Case ID: 219327  
Contact: Bureau of Field Operations - Northern  
Sub Section Label: A: Sites with On-Site Sources of Contamination  
Site Municipality: 0906  
Remedial Level Code: C1  
Classification exception area dt: None  
Classification exception area dt: Not reported  
Deed Notice Status: None  
Deed Notice Date: Not reported  
Engineering Control Status: None  
Engineering Control Date: Not reported  
National Priorities List Status: Not reported  
National Priorities List Date: Not reported  
X Coordinate: 611245  
Y Coordinate: 686834

Map ID  
Direction  
Distance  
Elevation

MAP FINDINGS

Site

Database(s)

EDR ID Number  
EPA ID Number

**79 CRESENT AVENUE (Continued)**

**1008894886**

Coordinate System: NJ State Plane (NAD83) - USFEET

**CI384**    **77 CRESCENT AVENUE**  
**WNW**    **77 CRESCENT AVE**  
**1/2-1**    **JERSEY CITY, NJ 07303**  
**0.843 mi.**  
**4453 ft.**

**SHWS**    **1010552457**  
**FINDS**    **N/A**

**Site 2 of 2 in cluster CI**

**Relative:**    SHWS:  
**Higher**      Site ID:            225087  
                 Status:              CLOSED  
**Actual:**      Home Owner:        Yes  
**62 ft.**        PI Number:          Not reported  
                 X Coord Site:        Not reported  
                 X Coord PI:          Not reported  
                 Y Coord Site:        Not reported  
                 Y Coord PI:          Not reported

**FINDS:**

Registry ID:            110032560896

Environmental Interest/Information System  
NJ-NJEMS (New Jersey - New Jersey Environmental Management System).  
The Department of Environmental Protection (NJDEP) manages large  
databases of environmental information in this integrated system.

**CJ385**    **243A SUMMIT AVENUE**  
**NW**        **243 SUMMIT AVE**  
**1/2-1**    **JERSEY CITY, NJ 07304**  
**0.846 mi.**  
**4468 ft.**

**SHWS**    **1011915798**  
**FINDS**    **N/A**

**Site 1 of 2 in cluster CJ**

**Relative:**    SHWS:  
**Higher**      Site ID:            385753  
                 Status:              CLOSED  
**Actual:**      Home Owner:        Yes  
**77 ft.**        PI Number:          Not reported  
                 X Coord Site:        Not reported  
                 X Coord PI:          Not reported  
                 Y Coord Site:        Not reported  
                 Y Coord PI:          Not reported

**FINDS:**

Registry ID:            110037353100

Environmental Interest/Information System  
NJ-NJEMS (New Jersey - New Jersey Environmental Management System).  
The Department of Environmental Protection (NJDEP) manages large  
databases of environmental information in this integrated system.

MAP FINDINGS

Map ID			EDR ID Number
Direction			EPA ID Number
Distance			
Elevation	Site	Database(s)	

**CF386**     **309 ARLINGTON AVE**  
**West**     **309 ARLINGTON AVE**  
**1/2-1**     **JERSEY CITY, NJ 07300**  
**0.848 mi.**  
**4479 ft.**     **Site 2 of 2 in cluster CF**

**SHWS**     **S105010110**  
**BROWNFIELDS**     **N/A**  
**HIST HWS**

**Relative:**     SHWS:  
**Higher**     Site ID:     87584  
                  Status:     ACTIVE  
**Actual:**     Home Owner:     No  
**42 ft.**     PI Number:     Not reported  
                  X Coord Site:     610865  
                  X Coord PI:     610865  
                  Y Coord Site:     684503  
                  Y Coord PI:     684503

NJ BROWNFIELD:  
 Price:     Negotiable  
 Assessed Value:     Not reported  
 Owner Name:     DEP Case  
 Value:     Not reported  
 Planning Area:     Planning Area 1  
 Property Size:     Not reported  
 General Comments: Not reported

HIST SHWS:  
**Case Status:**     **Active**  
 Status Date:     12/21/2000  
 Case ID:     G000061252  
 Contact:     County Environmental Health Act  
 Sub Section Label:     A: Sites with On-Site Sources of Contamination  
 Site Municipality:     0906  
 Remedial Level Code:     C1  
 Classification exception area dt:     None  
 Classification exception area dt:     Not reported  
 Deed Notice Status:     None  
 Deed Notice Date:     Not reported  
 Engineering Control Status:     None  
 Engineering Control Date:     Not reported  
 National Priorities List Status:     Not reported  
 National Priorities List Date:     Not reported  
 X Coordinate:     610865  
 Y Coordinate:     684503  
 Coordinate System:     NJ State Plane (NAD83) - USFEET

**CK387**     **MAC MILLAN BLOEDEL CONTAINERS**  
**NNW**     **ACADEMY ST & MILL RD**  
**1/2-1**     **JERSEY CITY, NJ 07306**  
**0.848 mi.**  
**4479 ft.**     **Site 1 of 3 in cluster CK**

**SHWS**     **1000299677**  
**FINDS**     **NJD981139801**  
**UST**  
**BROWNFIELDS**  
**HIST LUST**  
**ISRA**  
**RCRA-NonGen**  
**HIST HWS**  
**MANIFEST**

**Relative:**  
**Higher**

**Actual:**  
**53 ft.**

SHWS:  
 Site ID:     7509  
 Status:     ACTIVE  
 Home Owner:     No

Map ID  
Direction  
Distance  
Elevation

MAP FINDINGS

Site

Database(s)

EDR ID Number  
EPA ID Number

**MAC MILLAN BLOEDEL CONTAINERS (Continued)**

**1000299677**

PI Number: 3111  
X Coord Site: 613467  
X Coord PI: 613467  
Y Coord Site: 689141  
Y Coord PI: 689141

**FINDS:**

Registry ID: 110007938410

**Environmental Interest/Information System**

US EPA TRIS (Toxics Release Inventory System) contains information from facilities on the amounts of over 300 listed toxic chemicals that these facilities release directly to air, water, land, or that are transported off-site.

RCRAInfo is a national information system that supports the Resource Conservation and Recovery Act (RCRA) program through the tracking of events and activities related to facilities that generate, transport, and treat, store, or dispose of hazardous waste. RCRAInfo allows RCRA program staff to track the notification, permit, compliance, and corrective action activities required under RCRA.

**UST:**

Facility ID: 003111  
Owner Name: Not Identified Not Identified  
Organization: Not Identified  
Contact Type(UST Reg): Facility Operator  
Contact Address (UST Reg): Not reported  
Contact Address 2 (UST Reg): Not reported  
Conact City,St,Zip (UST Reg): Not reported  
Owner Name: JOE PURCELL  
Organization: MACMILLAN BLOEDEL CONTAINERS  
Contact Type(UST Reg): Tank Owner  
Contact Address (UST Reg): ACADEMY ST & MILL RD  
Contact Address 2 (UST Reg): Not reported  
Conact City,St,Zip (UST Reg): Jersey City, NJ 07306

Tank Id: TANK-1  
Tank Number: E1  
Tank Contents: Heating Oil (No. 4)  
Tank Size: 10000  
Install Date: 1/1/1949  
Tank Compliance: No  
**Tank Status: Removed**  
Overfill: No  
Tank Status Date: 4/13/1991  
Compliance Monitoring?: No  
Overfill Protection: No  
Spill Containment: No  
Tank Wellhead Protection: Not reported

**TANK MONITOR DATA:**

Monitor Tank / Pipe: Tank  
Monitor Type: None  
Monitor Tank / Pipe: Pipe



Map ID  
Direction  
Distance  
Elevation

MAP FINDINGS

Site

Database(s)

EDR ID Number  
EPA ID Number

MAC MILLAN BLOEDEL CONTAINERS (Continued)

1000299677

Monitor Type: None

TANK DETAIL:  
Tankpipe Tank / Pipe: Tank  
Tankpipe Construction Type: Bare steel  
Tankpipe Tank / Pipe: Pipe  
Tankpipe Construction Type: Bare steel

Tank Id: TANK-2  
Tank Number: E2  
Tank Contents: Heating Oil (No. 6)  
Tank Size: 20000  
Install Date: 1/1/1961  
Tank Compliance: No  
**Tank Status: Removed**  
Overfill: No  
Tank Status Date: 5/5/1988  
Compliance Monitoring?: No  
Overfill Protection: No  
Spill Containment: No  
Tank Wellhead Protection: Not reported

TANK MONITOR DATA:  
Monitor Tank / Pipe: Tank  
Monitor Type: None  
Monitor Tank / Pipe: Pipe  
Monitor Type: None

TANK DETAIL:  
Tankpipe Tank / Pipe: Pipe  
Tankpipe Construction Type: Other  
Tankpipe Tank / Pipe: Tank  
Tankpipe Construction Type: Other

Tank Id: TANK-3  
Tank Number: P2  
Tank Contents: Leaded Gasoline  
Tank Size: 1000  
Install Date: 1/1/1948  
Tank Compliance: No  
**Tank Status: Removed**  
Overfill: No  
Tank Status Date: 4/13/1991  
Compliance Monitoring?: No  
Overfill Protection: No  
Spill Containment: No  
Tank Wellhead Protection: Not reported

TANK MONITOR DATA:  
Monitor Tank / Pipe: Pipe  
Monitor Type: None  
Monitor Tank / Pipe: Tank  
Monitor Type: None

TANK DETAIL:  
Tankpipe Tank / Pipe: Pipe  
Tankpipe Construction Type: Bare steel  
Tankpipe Tank / Pipe: Tank  
Tankpipe Construction Type: Bare steel

Map ID  
Direction  
Distance  
Elevation

MAP FINDINGS

Site

Database(s)

EDR ID Number  
EPA ID Number

MAC MILLAN BLOEDEL CONTAINERS (Continued)

1000299677

NJ BROWNFIELD:

Price: Negotiable  
Assessed Value: Not reported  
Owner Name: DEP Case  
Value: Not reported  
Planning Area: Planning Area 1  
Property Size: Not reported  
General Comments: Not reported

LUST HIST:

Case ID: 92-04-06-1519  
Lead Program Assigned: Bureau of Underground Storage Tanks  
**Facility Status: Site Issued Letter of No Further Action for Area(s) Of Concern**  
UST ID: 0031114  
TMS Number: C91-4153  
Remedial Level: Site has more than 1 area of concern or more than 1 media of concern.  
Case Manager: Tim Nuss  
Facility Phone: (609) 633-1275  
No Further Action: 6/23/1993 0:00:00  
RAW Approved: Not reported  
CEA: Not reported  
Date CEA Lifted: Not reported  
Dead Notice: Not reported

NJ ISRA:

Pi Number: 003111  
Action Number: ISR000004  
Title: E20000069 WEYERHAEUSER PACKAGI  
Isra Trg: Finalized Date 8/16/2002  
Start Date: 9/7/2007  
Facility Status: NFA-E (RESTRICTED USE)  
Case No: DN-E20000069  
Case Name: WEYERHAEUSER DEED NOTICE  
Case Type: ISRA  
Trigger Type: PROPERTY SALE  
Trigger Date: 8/16/2002

Pi Number: 003111  
Action Number: ISR000004  
Title: E20000069 WEYERHAEUSER PACKAGI  
Isra Trg: Finalized Date 3/1/2000  
Start Date: 9/19/2000  
Facility Status: ASSIGNED TO PROGRAM  
Case No: E20000069  
Case Name: WEYERHAEUSER PACKAGING INCORPORATED  
Case Type: ISRA  
Trigger Type: CESSATION  
Trigger Date: 3/1/2000

Pi Number: 003111  
Action Number: ISR000004  
Title: E20000069 WEYERHAEUSER PACKAGI  
Isra Trg: Finalized Date 3/1/2000  
Start Date: 9/7/2007  
Facility Status: NFA-E (RESTRICTED USE)  
Case No: E20000069

Map ID  
Direction  
Distance  
Elevation

MAP FINDINGS

Site

Database(s)

EDR ID Number  
EPA ID Number

**MAC MILLAN BLOEDEL CONTAINERS (Continued)**

**1000299677**

Case Name: WEYERHAEUSER PACKAGING INCORPORATED  
Case Type: ISRA  
Trigger Type: CESSATION  
Trigger Date: 3/1/2000

Pi Number: 003111  
Action Number: ISR000004  
Title: E20000069 WEYERHAEUSER PACKAGI  
Isra Trg: Finalized Date 8/16/2002  
Start Date: 9/19/2000  
Facility Status: ASSIGNED TO PROGRAM  
Case No: E20000069  
Case Name: WEYERHAEUSER PACKAGING INCORPORATED  
Case Type: ISRA  
Trigger Type: PROPERTY SALE  
Trigger Date: 8/16/2002

Pi Number: 003111  
Action Number: ISR000004  
Title: E20000069 WEYERHAEUSER PACKAGI  
Isra Trg: Finalized Date 8/16/2002  
Start Date: 9/7/2007  
Facility Status: NFA-E (RESTRICTED USE)  
Case No: E20000069  
Case Name: WEYERHAEUSER PACKAGING INCORPORATED  
Case Type: ISRA  
Trigger Type: PROPERTY SALE  
Trigger Date: 8/16/2002

Pi Number: 003111  
Action Number: ISR000004  
Title: E20000069 WEYERHAEUSER PACKAGI  
Isra Trg: Finalized Date 3/1/2000  
Start Date: 9/19/2000  
Facility Status: ASSIGNED TO PROGRAM  
Case No: DN-E20000069  
Case Name: WEYERHAEUSER DEED NOTICE  
Case Type: ISRA  
Trigger Type: CESSATION  
Trigger Date: 3/1/2000

Pi Number: 003111  
Action Number: ISR000004  
Title: E20000069 WEYERHAEUSER PACKAGI  
Isra Trg: Finalized Date 3/1/2000  
Start Date: 9/7/2007  
Facility Status: NFA-E (RESTRICTED USE)  
Case No: DN-E20000069  
Case Name: WEYERHAEUSER DEED NOTICE  
Case Type: ISRA  
Trigger Type: CESSATION  
Trigger Date: 3/1/2000

Pi Number: 003111  
Action Number: ISR000004  
Title: E20000069 WEYERHAEUSER PACKAGI  
Isra Trg: Finalized Date 8/16/2002

Map ID  
Direction  
Distance  
Elevation

MAP FINDINGS

Site

Database(s)

EDR ID Number  
EPA ID Number

**MAC MILLAN BLOEDEL CONTAINERS (Continued)**

**1000299677**

Start Date: 9/19/2000  
Facility Status: ASSIGNED TO PROGRAM  
Case No: DN-E20000069  
Case Name: WEYERHAEUSER DEED NOTICE  
Case Type: ISRA  
Trigger Type: PROPERTY SALE  
Trigger Date: 8/16/2002

**RCRA-NonGen:**

Date form received by agency: 01/01/2007  
Facility name: MAC MILLAN BLOEDEL CONTAINERS  
Facility address: ACADEMY ST & MILL RD  
JERSEY CITY, NJ 07306  
EPA ID: NJD981139801  
Mailing address: PO BOX 6697  
JERSEY CITY, NJ 07306  
Contact: Not reported  
Contact address: PO BOX 6697  
JERSEY CITY, NJ 07306  
Contact country: US  
Contact telephone: Not reported  
Contact email: Not reported  
EPA Region: 02  
Classification: Non-Generator  
Description: Handler: Non-Generators do not presently generate hazardous waste

**Owner/Operator Summary:**

Owner/operator name: Not reported  
Owner/operator address: NOT REQUIRED  
NOT REQUIRED, WY 99999  
Owner/operator country: US  
Owner/operator telephone: (212) 555-1212  
Legal status: Private  
Owner/Operator Type: Operator  
Owner/Op start date: Not reported  
Owner/Op end date: Not reported

Owner/operator name: Not reported  
Owner/operator address: NOT REQUIRED  
NOT REQUIRED, WY 99999  
Owner/operator country: US  
Owner/operator telephone: (212) 555-1212  
Legal status: Private  
Owner/Operator Type: Owner  
Owner/Op start date: Not reported  
Owner/Op end date: Not reported

**Handler Activities Summary:**

U.S. importer of hazardous waste: Unknown  
Mixed waste (haz. and radioactive): Unknown  
Recycler of hazardous waste: No  
Transporter of hazardous waste: Unknown  
Treater, storer or disposer of HW: No  
Underground injection activity: No  
On-site burner exemption: Unknown  
Furnace exemption: Unknown

Map ID  
Direction  
Distance  
Elevation

MAP FINDINGS

Site

Database(s)

EDR ID Number  
EPA ID Number

**MAC MILLAN BLOEDEL CONTAINERS (Continued)**

**1000299677**

Used oil fuel burner: No  
Used oil processor: No  
User oil refiner: No  
Used oil fuel marketer to burner: No  
Used oil Specification marketer: No  
Used oil transfer facility: No  
Used oil transporter: No  
Off-site waste receiver: Commercial status unknown

Historical Generators:

Date form received by agency: 01/01/2006  
Facility name: MAC MILLAN BLOEDEL CONTAINERS  
Classification: Not a generator, verified

Date form received by agency: 10/30/1985  
Facility name: MAC MILLAN BLOEDEL CONTAINERS  
Classification: Large Quantity Generator

Violation Status: No violations found

HIST SHWS:

**Case Status: Active**  
Status Date: 9/19/2000  
Case ID: 003111  
Contact: BNCM  
Sub Section Label: A: Sites with On-Site Sources of Contamination  
Site Municipality: 0906  
Remedial Level Code: C2  
Classification exception area dt: None  
Classification exception area dt: Not reported  
Deed Notice Status: None  
Deed Notice Date: Not reported  
Engineering Control Status: None  
Engineering Control Date: Not reported  
National Priorities List Status: Not reported  
National Priorities List Date: Not reported  
X Coordinate: 613467  
Y Coordinate: 689141  
Coordinate System: NJ State Plane (NAD83) - USFEET

NY MANIFEST:

EPA ID: NJD981139801  
Country: USA  
Mailing Name: MACMILLIAM BLOEDEL CONTAINER  
Mailing Contact: N/S  
Mailing Address: PO BOX 6697  
Mailing Address 2: Not reported  
Mailing City: JERSEY CITY  
Mailing State: NJ  
Mailing Zip: 07306  
Mailing Zip4: Not reported  
Mailing Country: USA  
Mailing Phone: 201-656-5500

Document ID: NYA5910129  
Manifest Status: Completed copy

Map ID  
 Direction  
 Distance  
 Elevation

MAP FINDINGS

Site

Database(s)

EDR ID Number  
 EPA ID Number

**MAC MILLAN BLOEDEL CONTAINERS (Continued)**

**1000299677**

Trans1 State ID: TAG#XN98K  
 Trans2 State ID: Not reported  
 Generator Ship Date: 880525  
 Trans1 Recv Date: 880525  
 Trans2 Recv Date: Not reported  
 TSD Site Recv Date: 880527  
 Part A Recv Date: 880607  
 Part B Recv Date: 880603  
 Generator EPA ID: NJD981139801  
 Trans1 EPA ID: NJD067387514  
 Trans2 EPA ID: Not reported  
 TSDF ID: NYD043815703  
 Waste Code: D002 - NON-LISTED CORROSIVE WASTES  
 Quantity: 00045  
 Units: G - Gallons (liquids only)\* (8.3 pounds)  
 Number of Containers: 003  
 Container Type: DM - Metal drums, barrels  
 Handling Method: T Chemical, physical, or biological treatment.  
 Specific Gravity: 100  
 Year: 88  
 Manifest Tracking Num: Not reported  
 Import Ind: Not reported  
 Export Ind: Not reported  
 Discr Quantity Ind: Not reported  
 Discr Type Ind: Not reported  
 Discr Residue Ind: Not reported  
 Discr Partial Reject Ind: Not reported  
 Discr Full Reject Ind: Not reported  
 Manifest Ref Num: Not reported  
 Alt Fac RCRA Id: Not reported  
 Alt Fac Sign Date: Not reported  
 Mgmt Method Type Code: Not reported

**CK388  
 NNW  
 1/2-1  
 0.848 mi.  
 4479 ft.**

**CHARLES H ANDERSON INC  
 ACADEMY ST & MILL RD  
 JERSEY CITY, NJ 07306  
 Site 2 of 3 in cluster CK**

**SHWS 1010519803  
 FINDS N/A**

**Relative:  
 Higher**

SHWS:  
 Site ID: 43584  
 Status: CLOSED  
 Home Owner: No  
 PI Number: Not reported  
 X Coord Site: Not reported  
 X Coord PI: Not reported  
 Y Coord Site: Not reported  
 Y Coord PI: Not reported

**Actual:  
 53 ft.**

**FINDS:**

Registry ID: 110032207644

**Environmental Interest/Information System**

NJ-NJEMS (New Jersey - New Jersey Environmental Management System).  
 The Department of Environmental Protection (NJDEP) manages large  
 databases of environmental information in this integrated system.

MAP FINDINGS

Map ID  
Direction  
Distance  
Elevation

Site

Database(s)

EDR ID Number  
EPA ID Number

**CK389**    **C YARD**  
**NNW**    **ACADEMY ST / MILL RD**  
**1/2-1**    **JERSEY CITY, NJ**  
**0.848 mi.**  
**4479 ft.**    **Site 3 of 3 in cluster CK**

**SHWS**    **S109308849**  
**N/A**

**Relative:**    **SHWS:**  
**Higher**    Site ID:    7510  
                  Status:    PENDING  
**Actual:**    Home Owner:    No  
**53 ft.**    PI Number:    Not reported  
                  X Coord Site:    612153  
                  X Coord PI:    612153  
                  Y Coord Site:    691240  
                  Y Coord PI:    691240

**390**    **CARNIVAL CLEANERS**  
**NNE**    **609 JERSEY AVE**  
**1/2-1**    **JERSEY CITY, NJ 07305**  
**0.850 mi.**  
**4488 ft.**

**SHWS**    **1000316517**  
**FINDS**    **NJD981078785**  
**NJ Release**  
**DRYCLEANERS**  
**RCRA-NonGen**

**Relative:**    **SHWS:**  
**Higher**    Site ID:    7431  
                  Status:    CLOSED  
**Actual:**    Home Owner:    No  
**16 ft.**    PI Number:    G000005423  
                  X Coord Site:    Not reported  
                  X Coord PI:    Not reported  
                  Y Coord Site:    Not reported  
                  Y Coord PI:    Not reported

**FINDS:**

Registry ID:    110001545070

**Environmental Interest/Information System**

AFS (Aerometric Information Retrieval System (AIRS) Facility Subsystem) replaces the former Compliance Data System (CDS), the National Emission Data System (NEDS), and the Storage and Retrieval of Aerometric Data (SAROAD). AIRS is the national repository for information concerning airborne pollution in the United States. AFS is used to track emissions and compliance data from industrial plants. AFS data are utilized by states to prepare State Implementation Plans to comply with regulatory programs and by EPA as an input for the estimation of total national emissions. AFS is undergoing a major redesign to support facility operating permits required under Title V of the Clean Air Act.

NJ-NJEMS (New Jersey - New Jersey Environmental Management System). The Department of Environmental Protection (NJDEP) manages large databases of environmental information in this integrated system.

RCRAInfo is a national information system that supports the Resource Conservation and Recovery Act (RCRA) program through the tracking of events and activities related to facilities that generate, transport, and treat, store, or dispose of hazardous waste. RCRAInfo allows RCRA program staff to track the notification, permit, compliance, and corrective action activities required under RCRA.

Map ID  
Direction  
Distance  
Elevation

MAP FINDINGS

Site

Database(s)

EDR ID Number  
EPA ID Number

**CARNIVAL CLEANERS (Continued)**

**1000316517**

NJ Release:

Facility ID:	711	Case Number:	94-1-17-1542-05
Date Received:	1/17/1994	Nature of Incident:	Facility
Operator:	JIMS	Incident Location:	Not reported
Incident Type:	Not reported		
Location:	Facility		
Other Location:	Not reported		
Contact Name:	Not reported		
Caller Name:	REDACTED		
Caller Title:	ACTIVE OIL SERVICE		
Caller Address:	Not reported		
Caller City,St,Zip:	Not reported		
Caller Telephone:	Not reported		
Facility Phone:	Not reported		
Incident Date:	1/12/1994	Incident Time:	Not reported
Substance(s):	OIL HEATING #2		
Substance Type:	Liquid	Substance Identity:	Known
CAS Number:	Not reported	A310 Letter:	Yes
TCPA Chemical:	No	Hazrds Material:	Yes
COMU:	0906	Ref. Code:	101
Amnt Released:	UNKNOWN	Contained:	Yes
Release Type:	Terminated	Release VE:	Not reported
Injuries:	No		
Public Exposure:	No	Facility Evacuation:	No
Police at Scene:	No	Firemen at Scene:	Yes
Contamination of:	Land	Receiving Water:	Not reported
Status at Spill:	1-550 LUST REMOVED ON ABOVE DATE		
NJ Spill Date:	Not reported	NJ Spill Time:	Not reported
NJ Spill Name:	Not reported	NJ Spill Title:	Not reported
NJ Spill Phone:	Not reported		
Other Date:	Not reported	Other Time:	Not reported
Other Name:	Not reported	Other Title:	Not reported
Other Telephone:	Not reported		
Public Evacuation:	No		
Assistance Requested:	No		
Wind Direction/Speed:	Not reported		
Local Municipality Notified:	Not reported		
Local Municipality Name:	JERSEY CITY		
Local Municipality Title:	CAPT WHANEN		
Local Municipality Telephone:	201-547-4271		
Local Municipality Date:	1/17/1994		
Local Municipality Time:	1547		
Incident Description:	L.U.S.T.		
Incident Name:	Not reported		
Incident Referred To:	DRPSR		
Incident Region:	BFO-SA		
Incident Telephone:	Faxed,Mailed		
Incident Date:	1/17/1994		
Incident time:	Not reported		
Incident ITM:	B		
Comments:	Not reported		
Date A310 Letter Printed:	Not reported		
Date Local Authority Was Notified:	Not reported		
Date Updated:	Not reported		
Date Report Faxed to Local Authority:	Not reported		
Local Authority Notification Date:	Not reported		
Rep Receive Date:	Not reported		



Map ID  
Direction  
Distance  
Elevation

MAP FINDINGS

Site

Database(s)

EDR ID Number  
EPA ID Number

**CARNIVAL CLEANERS (Continued)**

**1000316517**

Reporter Type: Not reported  
Reporter Name: Not reported  
Reporter Title: Not reported  
Reporter Org: Not reported  
Reporter Address: Not reported  
Reporter City,St,Zip: Not reported  
Reporter County: Not reported  
Incident Status: Not reported  
Incident Category: Not reported  
Incident Source: Not reported  
Incident Address: Not reported  
Incident Address 2: Not reported  
Incident City,St,Zip: Not reported  
Incident County: Not reported  
DEP Requested: Not reported  
Confidential: Not reported  
Notify Type: Not reported  
Road Closed: Not reported  
Direction: Not reported  
Responsible Party: Known  
Responsible Party Name: CARNIVAL CLEANERS  
Responsible Party Contact: ED PIZZO  
Responsible Party Title: CONTACT  
Responsible Party Phone: Not reported  
Responsible Party Street: 609 JERSEY AVE  
Responsible Party County: HUDSON  
Responsible Party City,St,Zip: JERSEY CITY, NJ  
Memo. Of Understanding: Not reported  
Drill/trng Exercise: Not reported  
Hazardous: Not reported

**NJ Drycleaners:**

Facility Id: L1089  
Facility Title: PRESIDENT (OWNER)  
Facility Contact: BHAGWAN ARDRA  
SIC Code: 7216  
SIC Description: Drycleaning Plants, Except Rug Cleaning  
X Coordinate: 618072  
Y Coordinate: 689291  
Coordinate Units: NJ State Plane (NAD83) - USFEET  
Coordinate Type: GPS  
Contact Phone: (201) 656-3272  
Active Flag: Y

Facility Id: L1089  
Facility Title: NOT SPECIFIED  
Facility Contact: GILBERTO MESA  
SIC Code: 7216  
SIC Description: Drycleaning Plants, Except Rug Cleaning  
X Coordinate: 618072  
Y Coordinate: 689291  
Coordinate Units: NJ State Plane (NAD83) - USFEET  
Coordinate Type: GPS  
Contact Phone: (201) 656-3272  
Active Flag: Y

Map ID  
Direction  
Distance  
Elevation

MAP FINDINGS

Site

Database(s)

EDR ID Number  
EPA ID Number

**CARNIVAL CLEANERS (Continued)**

**1000316517**

RCRA-NonGen:

Date form received by agency: 01/01/2007  
Facility name: CARNIVAL CLEANERS  
Facility address: 609 JERSEY AVE  
JERSEY CITY, NJ 07302  
EPA ID: NJD981078785  
Mailing address: JERSEY AVE  
JERSEY CITY, NJ 07302  
Contact: Not reported  
Contact address: JERSEY AVE  
JERSEY CITY, NJ 07302  
Contact country: US  
Contact telephone: Not reported  
Contact email: Not reported  
EPA Region: 02  
Classification: Non-Generator  
Description: Handler: Non-Generators do not presently generate hazardous waste

Owner/Operator Summary:

Owner/operator name: BHAGWAN ARORA  
Owner/operator address: 706 HAMILTON PL  
ROSELLE PARK, NJ 07204  
Owner/operator country: US  
Owner/operator telephone: (908) 241-2469  
Legal status: Private  
Owner/Operator Type: Owner  
Owner/Op start date: Not reported  
Owner/Op end date: Not reported

Owner/operator name: BHAGWAN ARORA  
Owner/operator address: 706 HAMILTON PL  
ROSELLE PARK, NJ 07204  
Owner/operator country: US  
Owner/operator telephone: (908) 241-2469  
Legal status: Private  
Owner/Operator Type: Operator  
Owner/Op start date: Not reported  
Owner/Op end date: Not reported

Handler Activities Summary:

U.S. importer of hazardous waste: Unknown  
Mixed waste (haz. and radioactive): Unknown  
Recycler of hazardous waste: No  
Transporter of hazardous waste: Unknown  
Treater, storer or disposer of HW: No  
Underground injection activity: No  
On-site burner exemption: Unknown  
Furnace exemption: Unknown  
Used oil fuel burner: No  
Used oil processor: No  
Used oil refiner: No  
Used oil fuel marketer to burner: No  
Used oil Specification marketer: No  
Used oil transfer facility: No  
Used oil transporter: No  
Off-site waste receiver: Commercial status unknown

Map ID  
Direction  
Distance  
Elevation

MAP FINDINGS

Site

Database(s)

EDR ID Number  
EPA ID Number

**CARNIVAL CLEANERS (Continued)**

1000316517

Historical Generators:

Date form received by agency: 01/01/2006  
Facility name: CARNIVAL CLEANERS  
Classification: Not a generator, verified

Date form received by agency: 06/01/1994  
Facility name: CARNIVAL CLEANERS  
Classification: Conditionally Exempt Small Quantity Generator

Violation Status: No violations found

**CL391**      **BRENTWOOD OPTICAL CORPORATION**  
**ENE**        **95 MONTGOMERY ST**  
**1/2-1**       **JERSEY CITY, NJ 07302**  
**0.853 mi.**  
**4505 ft.**    **Site 1 of 2 in cluster CL**

**SHWS**      **S105072133**  
**SPILLS**     **N/A**  
**NJ Release**  
**BROWNFIELDS**  
**ISRA**  
**HIST HWS**

**Relative:**  
**Higher**

**SHWS:**  
Site ID: 19399  
Status: ACTIVE  
Home Owner: No  
PI Number: Not reported  
X Coord Site: 620018  
X Coord PI: 620018  
Y Coord Site: 686367  
Y Coord PI: 686367

**Actual:**  
**12 ft.**

**NJ SPILL:**

Facility ID: 79877  
Case Number: 01-06-13-1643-28  
Notify Type: Other  
Date Received: 6/13/2001  
Location: Facility  
Other Location: Not reported  
Incident Date: 6/13/2001  
Incident Time: 1400  
A310 Letter: True  
Ref. Code: 101  
COMU: 0906  
CAS Number: Not reported  
Hazardous: No  
Incident Location: Not reported  
Facility Phone: Not reported  
Substance(s): Not reported  
Substance Type: Not reported  
Substance Identity: Not reported  
TCPA Chemical: Not reported  
Hazrds Material: Not reported  
Amnt Released: Not reported  
Release VE: Not reported  
Contained: Not reported  
Release Type: Not reported  
Incident Desc: Not reported  
Status at Spill: TANK ABANDONED IN PLACE. CLEANUP WILL BE DONE.  
NJ Spill Date: Not reported  
NJ Spill Time: Not reported  
NJ Spill Name: Not reported

Map ID  
Direction  
Distance  
Elevation

MAP FINDINGS

Site

Database(s)

EDR ID Number  
EPA ID Number

**BRENTWOOD OPTICAL CORPORATION (Continued)**

**S105072133**

NJ Spill Title: Not reported  
NJ Spill Phone: Not reported  
Other Date: Not reported  
Other Time: Not reported  
Other Name: Not reported  
Other Title: Not reported  
Other Phone: Not reported  
Injuries: No  
Public Exposure: No  
Road Closed: No  
Facility Evacuation: No  
Receiving Water: Not reported  
Public Evacuation: No  
Police at Scene: No  
Firemen at Scene: No  
Contamination of: Land  
Nature of Incident: Not reported  
Wind Direction/Speed: 0  
Assistance Requested: No  
Memo. Of Understanding: No  
Drill/trng Exercise: No  
Operator: SHEILA  
Contact Name: Not reported  
Caller Name: REDACTED  
Caller Title: DAN RAVIV ASSOC  
Caller Address: Not reported  
Caller City,St,Zip: Not reported  
Caller Phone: Not reported  
Responsible Party: Known  
Responsible Party Name: DAN RAVIV ASSOC  
Responsible Party Contact: REBECCA HOLLENDER  
Responsible Party Title: Not reported  
Responsible Party Telephone: 973-564-6006  
Responsible Party Street: 57 EAST WILLOW ST  
Responsible Party Municipality: MILLBURN  
Responsible Party State: NJ  
Responsible Party Zip: 07041  
Responsible City,St,Zip: MILLBURN, NJ  
Responsible Party County: ESSEX  
Local Municipality: No  
Local Municipality Name: Not reported  
Local Municipality Title: Not reported  
Local Municipality Phone: Not reported  
Local Municipality Date: Not reported  
Local Municipality Time: Not reported  
Incident Name: Not reported  
Incident Referred To: Not reported  
Incident Region: Not reported  
Incident Phone: Not reported  
Incident Date: Not reported  
Comments: SOP/9-D ALREADY ISRA #E2000482  
Date A310 Letter Printed: Not reported  
Date Local Authority Was Notified: Not reported  
Date Update: Not reported  
Date Report Faxed to Local Authority: Not reported  
Local Authority Notification Date: Not reported  
Reporter Name: Not reported

Map ID  
Direction  
Distance  
Elevation

MAP FINDINGS

Site

Database(s)

EDR ID Number  
EPA ID Number

**BRENTWOOD OPTICAL CORPORATION (Continued)**

**S105072133**

Reporter Type: Not reported  
Rep Received Date: Not reported  
Reporter Title: Not reported  
Reporter Orgzn: Not reported  
Reporter Address: Not reported  
Reporter City,St,Zip: Not reported  
Reporter County: Not reported  
Incident Type: Not reported  
Incident Status: Not reported  
Incident Category: Not reported  
Incident Source: Not reported  
Incident Address: Not reported  
Incident Address 2: Not reported  
Incident City,St,Zip: Not reported  
Incident County: Not reported  
DEP Requested: Not reported  
Confidential: Not reported

NJ Release:

Facility ID: 1912 Case Number: 94-2-4-1203-33  
Date Received: 2/4/1994 Nature of Incident: Citizen  
Operator: JOYCE  
Incident Type: Not reported Incident Location: Not reported  
Location: Facility  
Other Location: Not reported  
Contact Name: Not reported  
Caller Name: REDACTED  
Caller Title: CITIZEN  
Caller Address: Not reported  
Caller City,St,Zip: Not reported  
Caller Telephone: Not reported  
Facility Phone: Not reported  
Incident Date: 2/4/1994 Incident Time: ONGO  
Substance(s): SMOKE Substance Identity: Known  
Substance Type: Not reported A310 Letter: No  
CAS Number: N/A Hazrds Material: No  
TCPA Chemical: No Ref. Code: 003  
COMU: 0906 Contained: No  
Amnt Released: UNK Release VE: Not reported  
Release Type: Intermittent  
Injuries: No Facility Evacuation: No  
Public Exposure: Yes Firemen at Scene: No  
Police at Scene: No Receiving Water: Not reported  
Contamination of: Air  
Status at Spill: SMOKE COMING FROM FACTORY MONDAY THRU FRIDAY.  
NJ Spill Date: Not reported NJ Spill Time: Not reported  
NJ Spill Name: Not reported NJ Spill Title: Not reported  
NJ Spill Phone: Not reported  
Other Date: Not reported Other Time: Not reported  
Other Name: Not reported Other Title: Not reported  
Other Telephone: Not reported  
Public Evacuation: No  
Assistance Requested: Yes  
Wind Direction/Speed: Not reported  
Local Municipality Notified: Not reported  
Local Municipality Name: Not reported  
Local Municipality Title: Not reported

Map ID  
Direction  
Distance  
Elevation

MAP FINDINGS

Site

Database(s)

EDR ID Number  
EPA ID Number

**BRENTWOOD OPTICAL CORPORATION (Continued)**

**S105072133**

Local Municipality Telephone: Not reported  
Local Municipality Date: Not reported  
Local Municipality Time: Not reported  
Incident Description: Smoke/Dust  
Incident Name: Not reported  
Incident Referred To: OEP-AIR  
Incident Region: Metro  
Incident Telephone: Faxed,Mailed  
Incident Date: 2/4/1994  
Incident time: Not reported  
Incident ITM: B  
Comments: Not reported  
Date A310 Letter Printed: Not reported  
Date Local Authority Was Notified: Not reported  
Date Updated: Not reported  
Date Report Faxed to Local Authority: Not reported  
Local Authority Notification Date: Not reported  
Rep Receive Date: Not reported  
Reporter Type: Not reported  
Reporter Name: Not reported  
Reporter Title: Not reported  
Reporter Org: Not reported  
Reporter Address: Not reported  
Reporter City,St,Zip: Not reported  
Reporter County: Not reported  
Incident Status: Not reported  
Incident Category: Not reported  
Incident Source: Not reported  
Incident Address: Not reported  
Incident Address 2: Not reported  
Incident City,St,Zip: Not reported  
Incident County: Not reported  
DEP Requested: Not reported  
Confidential: Not reported  
Notify Type: Not reported  
Road Closed: Not reported  
Direction: Not reported  
Responsible Party: Known  
Responsible Party Name: TEXTILE FACTORY NEXT  
Responsible Party Contact: Not reported  
Responsible Party Title: Not reported  
Responsible Party Phone: Not reported  
Responsible Party Street: 95 MONTGOMERY ST  
Responsible Party County: HUDSON  
Responsible Party City,St,Zip: JERSEY CITY, NJ  
Memo. Of Understanding: Not reported  
Drill/trng Exercise: Not reported  
Hazardous: Not reported

**NJ BROWNFIELD:**

Price: Negotiable  
Assessed Value: Not reported  
Owner Name: DEP Case  
Value: Not reported  
Planning Area: Planning Area 1  
Property Size: Not reported  
General Comments: Not reported

Map ID  
Direction  
Distance  
Elevation

MAP FINDINGS

Site

Database(s)

EDR ID Number  
EPA ID Number

**BRENTWOOD OPTICAL CORPORATION (Continued)**

**S105072133**

**NJ ISRA:**

Pi Number: G000060100  
Action Number: ISR020002  
Title: E20000482 BRENTWOOD OPTICAL CO  
Isra Trg: Finalized Date: Not reported  
Start Date: 1/8/2002  
Facility Status: ASSIGNED TO PROGRAM  
Case No: E20000482  
Case Name: BRENTWOOD OPTICAL CORPORATION  
Case Type: ISRA  
Trigger Type: Not reported  
Trigger Date: Not reported

**HIST SHWS:**

**Case Status: Active**  
Status Date: 1/8/2002  
Case ID: G000060100  
Contact: BNCM  
Sub Section Label: A: Sites with On-Site Sources of Contamination  
Site Municipality: 0906  
Remedial Level Code: C2  
Classification exception area dt: None  
Classification exception area dt: Not reported  
Deed Notice Status: None  
Deed Notice Date: Not reported  
Engineering Control Status: None  
Engineering Control Date: Not reported  
National Priorities List Status: Not reported  
National Priorities List Date: Not reported  
X Coordinate: 620018  
Y Coordinate: 686367  
Coordinate System: NJ State Plane (NAD83) - USFEET

392  
WSW  
1/2-1  
0.853 mi.  
4505 ft.

**HUDSON COUNTY CHROMATE 137**  
**45 HALLADAY ST**  
**JERSEY CITY, NJ 07304**

**SHWS S103030546**  
**BROWNFIELDS N/A**  
**HIST HWS**

**Relative:**  
**Higher**

**SHWS:**

Site ID: 66637  
Status: ACTIVE  
Home Owner: No  
PI Number: Not reported  
X Coord Site: 610975  
X Coord PI: 610975  
Y Coord Site: 682492  
Y Coord PI: 682492

**Actual:**  
**12 ft.**

**NJ BROWNFIELD:**

Price: Negotiable  
Assessed Value: Not reported  
Owner Name: DEP Case  
Value: Not reported  
Planning Area: Planning Area 1  
Property Size: Not reported

Map ID  
Direction  
Distance  
Elevation

MAP FINDINGS

Site

Database(s)

EDR ID Number  
EPA ID Number

HUDSON COUNTY CHROMATE 137 (Continued)

S103030546

General Comments:Not reported

HIST SHWS:

**Case Status:** Active  
**Status Date:** 7/19/1990  
**Case ID:** G000008753  
**Contact:** Bureau of Case Management  
**Sub Section Label:** A: Sites with On-Site Sources of Contamination  
**Site Municipality:** 0906  
**Remedial Level Code:** D  
**Classification exception area dt:** None  
**Classification exception area dt:** Not reported  
**Deed Notice Status:** None  
**Deed Notice Date:** Not reported  
**Engineering Control Status:** None  
**Engineering Control Date:** Not reported  
**National Priorities List Status:** Not reported  
**National Priorities List Date:** Not reported  
**X Coordinate:** 610975  
**Y Coordinate:** 682492  
**Coordinate System:** NJ State Plane (NAD83) - USFEET

**CH393**     **PONY EXPRESS INC**  
**ENE**       **145 MORGAN ST**  
**1/2-1**      **JERSEY CITY, NJ 07032**  
**0.855 mi.**  
**4514 ft.**     **Site 2 of 3 in cluster CH**

**SHWS**    **1007015686**  
**FINDS**    **N/A**

**Relative:**  
**Lower**

**SHWS:**  
**Site ID:** 41372  
**Status:** CLOSED  
**Home Owner:** No  
**PI Number:** Not reported  
**X Coord Site:** Not reported  
**X Coord PI:** Not reported  
**Y Coord Site:** Not reported  
**Y Coord PI:** Not reported

**Actual:**  
**7 ft.**

FINDS:

Registry ID: 110014987915

Environmental Interest/Information System  
 NJ-NJEMS (New Jersey - New Jersey Environmental Management System).  
 The Department of Environmental Protection (NJDEP) manages large  
 databases of environmental information in this integrated system.



MAP FINDINGS

Map ID			EDR ID Number
Direction			EPA ID Number
Distance			
Elevation	Site	Database(s)	

---

<b>394</b> <b>NE</b> <b>1/2-1</b> <b>0.855 mi.</b> <b>4517 ft.</b>	<b>77 ERIE STREET</b> <b>77 ERIE ST</b> <b>JERSEY CITY, NJ 07302</b>	<b>SHWS</b> <b>FINDS</b>	<b>1010553130</b> <b>N/A</b>
--	--	-----------------------------	---------------------------------

<b>Relative:</b> <b>Higher</b>	<b>SHWS:</b> Site ID:	219105
	Status:	CLOSED
<b>Actual:</b> <b>17 ft.</b>	Home Owner:	Yes
	PI Number:	Not reported
	X Coord Site:	Not reported
	X Coord PI:	Not reported
	Y Coord Site:	Not reported
	Y Coord PI:	Not reported

**FINDS:**

Registry ID: 110032546109

Environmental Interest/Information System  
 NJ-NJEMS (New Jersey - New Jersey Environmental Management System).  
 The Department of Environmental Protection (NJDEP) manages large  
 databases of environmental information in this integrated system.

<b>CM395</b> <b>WSW</b> <b>1/2-1</b> <b>0.859 mi.</b> <b>4537 ft.</b>	<b>HUDSON COUNTY CHROMATE 135</b> <b>51 PACIFIC AVE</b> <b>JERSEY CITY, NJ</b> <b>Site 1 of 2 in cluster CM</b>	<b>SHWS</b> <b>FINDS</b>	<b>S109297780</b> <b>N/A</b>
---	--	-----------------------------	---------------------------------

<b>Relative:</b> <b>Higher</b>	<b>SHWS:</b> Site ID:	187412
	Status:	ACTIVE
<b>Actual:</b> <b>11 ft.</b>	Home Owner:	No
	PI Number:	246332
	X Coord Site:	Not reported
	X Coord PI:	Not reported
	Y Coord Site:	Not reported
	Y Coord PI:	Not reported

<b>CM396</b> <b>WSW</b> <b>1/2-1</b> <b>0.859 mi.</b> <b>4537 ft.</b>	<b>PACIFIC PROPERTIES</b> <b>51 PACIFIC AVE</b> <b>JERSEY CITY, NJ 07304</b> <b>Site 2 of 2 in cluster CM</b>	<b>SHWS</b> <b>FINDS</b>	<b>1007045600</b> <b>N/A</b>
---	--	-----------------------------	---------------------------------

<b>Relative:</b> <b>Higher</b>	<b>SHWS:</b> Site ID:	57061
	Status:	CLOSED
<b>Actual:</b> <b>11 ft.</b>	Home Owner:	No
	PI Number:	Not reported
	X Coord Site:	Not reported
	X Coord PI:	Not reported
	Y Coord Site:	Not reported
	Y Coord PI:	Not reported

Map ID  
 Direction  
 Distance  
 Elevation

MAP FINDINGS

Site

Database(s)

EDR ID Number  
 EPA ID Number

**PACIFIC PROPERTIES (Continued)**

**1007045600**

FINDS:

Registry ID: 110029586712

Environmental Interest/Information System

NJ-NJEMS (New Jersey - New Jersey Environmental Management System).  
 The Department of Environmental Protection (NJDEP) manages large  
 databases of environmental information in this integrated system.

**397**  
**SSW**  
**1/2-1**  
**0.860 mi.**  
**4539 ft.**

**THE CLOROX CO**  
**125 THEODORE CONRAD DR**  
**JERSEY CITY, NJ 07305**

**SHWS** **U000354699**  
**UST** **N/A**  
**BROWNFIELDS**  
**VCP**

**Relative:**  
**Higher**

SHWS:

Site ID: 7348  
 Status: ACTIVE  
 Home Owner: No  
 PI Number: 3107  
 X Coord Site: 614102  
 X Coord PI: 614102  
 Y Coord Site: 679641  
 Y Coord PI: 679641

**Actual:**  
**9 ft.**

UST:

Facility ID: 003107  
 Owner Name: Not Identified Not Identified  
 Organization: Not Identified  
 Contact Type(UST Reg): Facility Operator  
 Contact Address (UST Reg): Not reported  
 Contact Address 2 (UST Reg): Not reported  
 Contact City,St,Zip (UST Reg): Not reported  
 Owner Name: KEITH SPERO  
 Organization: THE CLOROX COMPANY  
 Contact Type(UST Reg): Tank Owner  
 Contact Address (UST Reg): 1221 BROADWAY  
 Contact Address 2 (UST Reg): Not reported  
 Contact City,St,Zip (UST Reg): OAKLAND, CA 94612

Tank Id: TANK-1  
 Tank Number: 01  
 Tank Contents: Medium Diesel Fuel (No. 2-D)  
 Tank Size: 2000  
 Install Date: 1/1/1977  
 Tank Compliance: No  
**Tank Status: Removed**  
 Overfill: No  
 Tank Status Date: 3/17/1992  
 Compliance Monitoring?: No  
 Overfill Protection: No  
 Spill Containment: No  
 Tank Wellhead Protection: Not reported

TANK MONITOR DATA:

Monitor Tank / Pipe: Pipe

Map ID  
Direction  
Distance  
Elevation

MAP FINDINGS

Site

Database(s)

EDR ID Number  
EPA ID Number

**THE CLOROX CO (Continued)**

**U000354699**

Monitor Type: None  
Monitor Tank / Pipe: Tank  
Monitor Type: None

**TANK DETAIL:**

Tankpipe Tank / Pipe: Pipe  
Tankpipe Construction Type: Bare steel  
Tankpipe Tank / Pipe: Tank  
Tankpipe Construction Type: Cathodically protected steel

Tank Id: TANK-2  
Tank Number: 02  
Tank Contents: Other  
Tank Size: 1000  
Install Date: 1/1/1978  
Tank Compliance: No  
**Tank Status: Removed**  
Overfill: No  
Tank Status Date: 3/17/1992  
Compliance Monitoring?: No  
Overfill Protection: No  
Spill Containment: No  
Tank Wellhead Protection: Not reported

**TANK MONITOR DATA:**

Monitor Tank / Pipe: Pipe  
Monitor Type: None  
Monitor Tank / Pipe: Tank  
Monitor Type: None

**TANK DETAIL:**

Tankpipe Tank / Pipe: Tank  
Tankpipe Construction Type: Fiberglass-reinforced plastic  
Tankpipe Tank / Pipe: Pipe  
Tankpipe Construction Type: CONVERSION (NON-NULLABLE)

**NJ BROWNFIELD:**

Price: Negotiable  
Assessed Value: Not reported  
Owner Name: DEP Case  
Value: Not reported  
Planning Area: Planning Area 1  
Property Size: Not reported  
General Comments: Not reported

**VCP:**

Incident Number: Not reported  
MOA Execution Date: 8/1/2008  
Type Of Vcp File: CURRENT  
Pi Number: 003107  
Case Type(Case Type): MOA  
Case Contact: Department Not reported  
Case Contact Name: CHRISTOPHER H BAKER  
Case Contact: Organization DAILY NEWS L P  
Case Contact: Address: Line1 125 THEODORE CONRAD DR  
Case Contact: Address: Line2 Not reported  
Case Contact: Address: Line3 Not reported  
Case Contact City,St,Zip: Jersey City, NJ 07305

MAP FINDINGS

Map ID  
 Direction  
 Distance  
 Elevation

Site

Database(s)

EDR ID Number  
 EPA ID Number

**398**  
**East**  
**1/2-1**  
**0.862 mi.**  
**4550 ft.**

**HUDSON COUNTY CHROMATE 197**  
**GRAND ST / WASHINGTON ST**  
**JERSEY CITY, NJ 07306**

**SHWS S108973480**  
**BROWNFIELDS N/A**

**Relative:**  
**Higher**

SHWS:  
 Site ID: 80628  
 Status: ACTIVE  
 Home Owner: No  
 PI Number: Not reported  
 X Coord Site: 619830  
 X Coord PI: 619830  
 Y Coord Site: 685888  
 Y Coord PI: 685888

**Actual:**  
**20 ft.**

NJ BROWNFIELD:  
 Price: Negotiable  
 Assessed Value: Not reported  
 Owner Name: DEP Case  
 Value: Not reported  
 Planning Area: Planning Area 1  
 Property Size: Not reported  
 General Comments: Not reported

**399**  
**WNW**  
**1/2-1**  
**0.862 mi.**  
**4552 ft.**

**68 GARDNER AVENUE**  
**68 GARDNER AVE**  
**JERSEY CITY, NJ 07304**

**SHWS 1007034492**  
**HIST HWS N/A**

**Relative:**  
**Higher**

SHWS:  
 Site ID: 144267  
 Status: ACTIVE  
 Home Owner: Yes  
 PI Number: 191058  
 X Coord Site: 611455  
 X Coord PI: 611455  
 Y Coord Site: 687585  
 Y Coord PI: 687585

**Actual:**  
**65 ft.**

HIST SHWS:  
**Case Status: Active**  
 Status Date: 3/10/2003  
 Case ID: 191058  
 Contact: County Environmental Health Act  
 Sub Section Label: A: Sites with On-Site Sources of Contamination  
 Site Municipality: 0906  
 Remedial Level Code: C1  
 Classification exception area dt: None  
 Classification exception area dt: Not reported  
 Deed Notice Status: None  
 Deed Notice Date: Not reported  
 Engineering Control Status: None  
 Engineering Control Date: Not reported  
 National Priorities List Status: Not reported  
 National Priorities List Date: Not reported  
 X Coordinate: 611455  
 Y Coordinate: 687585

Map ID  
Direction  
Distance  
Elevation

MAP FINDINGS

Site

Database(s)

EDR ID Number  
EPA ID Number

**68 GARDNER AVENUE (Continued)**

1007034492

Coordinate System: NJ State Plane (NAD83) - USFEET

**CH400**  
**ENE**  
**1/2-1**  
**0.870 mi.**  
**4595 ft.**

**LONDON CAP COMPANY INCORPORATED**  
**150 BAY ST**  
**JERSEY CITY, NJ**

**SHWS** **S109309756**  
**N/A**

**Site 3 of 3 in cluster CH**

**Relative:**  
**Lower**

SHWS:  
Site ID: 77400  
Status: CLOSED  
Home Owner: No  
PI Number: G000013550  
X Coord Site: Not reported  
X Coord PI: Not reported  
Y Coord Site: Not reported  
Y Coord PI: Not reported

**Actual:**  
**7 ft.**

**CN401**  
**West**  
**1/2-1**  
**0.877 mi.**  
**4629 ft.**

**185 RANDOLPH AVENUE**  
**185 RANDOLPH AVE**  
**JERSEY CITY, NJ 07300**

**SHWS** **1007006438**  
**HIST HWS** **N/A**

**Site 1 of 2 in cluster CN**

**Relative:**  
**Higher**

SHWS:  
Site ID: 68196  
Status: ACTIVE  
Home Owner: No  
PI Number: Not reported  
X Coord Site: 610758  
X Coord PI: 610758  
Y Coord Site: 683805  
Y Coord PI: 683805

**Actual:**  
**31 ft.**

HIST SHWS:

**Case Status:** **Active**  
Status Date: 9/16/1994  
Case ID: G000023995  
Contact: Bureau of Field Operations - Northern  
Sub Section Label: A: Sites with On-Site Sources of Contamination  
Site Municipality: 0906  
Remedial Level Code: C1  
Classification exception area dt: None  
Classification exception area dt: Not reported  
Deed Notice Status: None  
Deed Notice Date: Not reported  
Engineering Control Status: None  
Engineering Control Date: Not reported  
National Priorities List Status: Not reported  
National Priorities List Date: Not reported  
X Coordinate: 610758  
Y Coordinate: 683805  
Coordinate System: NJ State Plane (NAD83) - USFEET

Map ID  
Direction  
Distance  
Elevation

MAP FINDINGS

Site

Database(s)

EDR ID Number  
EPA ID Number

CO402  
NE  
1/2-1  
0.882 mi.  
4657 ft.

HUDSON COUNTY CHROMATE 189  
LUIS MUNOZ MARIN BLVD / 2ND ST  
JERSEY CITY, NJ 07300

SHWS S108973472  
BROWNFIELDS N/A

Site 1 of 2 in cluster CO

Relative:  
Higher

SHWS:  
Site ID: 68717  
Status: ACTIVE  
Home Owner: No  
PI Number: Not reported  
X Coord Site: 619401  
X Coord PI: 619401  
Y Coord Site: 688372  
Y Coord PI: 688372

Actual:  
9 ft.

NJ BROWNFIELD:

Price: Negotiable  
Assessed Value: Not reported  
Owner Name: DEP Case  
Value: Not reported  
Planning Area: Planning Area 1  
Property Size: Not reported  
General Comments: Not reported

CO403  
NE  
1/2-1  
0.882 mi.  
4657 ft.

DUKES AUTO REPAIR  
175 2ND ST  
JERSEY CITY, NJ 07306

SHWS 1007051475  
HIST HWS N/A

Site 2 of 2 in cluster CO

Relative:  
Higher

SHWS:  
Site ID: 79144  
Status: ACTIVE  
Home Owner: No  
PI Number: Not reported  
X Coord Site: 619505  
X Coord PI: 619505  
Y Coord Site: 688307  
Y Coord PI: 688307

Actual:  
9 ft.

HIST SHWS:

**Case Status:** Active  
Status Date: 7/15/1998  
Case ID: G000035665  
Contact: Bureau of Field Operations - Northern  
Sub Section Label: A: Sites with On-Site Sources of Contamination  
Site Municipality: 0906  
Remedial Level Code: C1  
Classification exception area dt: None  
Classification exception area dt: Not reported  
Deed Notice Status: None  
Deed Notice Date: Not reported  
Engineering Control Status: None  
Engineering Control Date: Not reported  
National Priorities List Status: Not reported  
National Priorities List Date: Not reported  
X Coordinate: 619505  
Y Coordinate: 688307

MAP FINDINGS

Map ID			EDR ID Number
Direction			EPA ID Number
Distance			
Elevation	Site	Database(s)	

**DUKES AUTO REPAIR (Continued)**

1007051475

Coordinate System: NJ State Plane (NAD83) - USFEET

<p><b>404</b> <b>WNW</b> <b>1/2-1</b> <b>0.883 mi.</b> <b>4660 ft.</b></p>	<p><b>69 BELMONT AVENUE</b> <b>69 BELMONT AVE</b> <b>JERSEY CITY, NJ 07303</b></p>	<p><b>SHWS</b> <b>FINDS</b></p>	<p><b>1011426145</b> <b>N/A</b></p>
--	--	-------------------------------------	---

<p><b>Relative:</b> <b>Higher</b></p>	<p>SHWS:</p> <table style="width: 100%; border-collapse: collapse;"> <tr><td style="width: 20%;">Site ID:</td><td>374967</td></tr> <tr><td>Status:</td><td>CLOSED</td></tr> <tr><td>Home Owner:</td><td>Yes</td></tr> <tr><td>PI Number:</td><td>Not reported</td></tr> <tr><td>X Coord Site:</td><td>Not reported</td></tr> <tr><td>X Coord PI:</td><td>Not reported</td></tr> <tr><td>Y Coord Site:</td><td>Not reported</td></tr> <tr><td>Y Coord PI:</td><td>Not reported</td></tr> </table>	Site ID:	374967	Status:	CLOSED	Home Owner:	Yes	PI Number:	Not reported	X Coord Site:	Not reported	X Coord PI:	Not reported	Y Coord Site:	Not reported	Y Coord PI:	Not reported
Site ID:	374967																
Status:	CLOSED																
Home Owner:	Yes																
PI Number:	Not reported																
X Coord Site:	Not reported																
X Coord PI:	Not reported																
Y Coord Site:	Not reported																
Y Coord PI:	Not reported																
<p><b>Actual:</b> <b>65 ft.</b></p>																	

FINDS:

Registry ID: 110035795217

Environmental Interest/Information System

NJ-NJEMS (New Jersey - New Jersey Environmental Management System).  
The Department of Environmental Protection (NJDEP) manages large  
databases of environmental information in this integrated system.

<p><b>CN405</b> <b>West</b> <b>1/2-1</b> <b>0.883 mi.</b> <b>4664 ft.</b></p>	<p><b>181 RANDOLPH AVENUE</b> <b>181 RANDOLPH AVE</b> <b>JERSEY CITY, NJ 07300</b></p>	<p><b>SHWS</b> <b>HIST HWS</b></p>	<p><b>1007006436</b> <b>N/A</b></p>
---	--	--	---

Site 2 of 2 in cluster CN

<p><b>Relative:</b> <b>Higher</b></p>	<p>SHWS:</p> <table style="width: 100%; border-collapse: collapse;"> <tr><td style="width: 20%;">Site ID:</td><td>68195</td></tr> <tr><td>Status:</td><td>ACTIVE</td></tr> <tr><td>Home Owner:</td><td>No</td></tr> <tr><td>PI Number:</td><td>Not reported</td></tr> <tr><td>X Coord Site:</td><td>610734</td></tr> <tr><td>X Coord PI:</td><td>610734</td></tr> <tr><td>Y Coord Site:</td><td>683772</td></tr> <tr><td>Y Coord PI:</td><td>683772</td></tr> </table>	Site ID:	68195	Status:	ACTIVE	Home Owner:	No	PI Number:	Not reported	X Coord Site:	610734	X Coord PI:	610734	Y Coord Site:	683772	Y Coord PI:	683772
Site ID:	68195																
Status:	ACTIVE																
Home Owner:	No																
PI Number:	Not reported																
X Coord Site:	610734																
X Coord PI:	610734																
Y Coord Site:	683772																
Y Coord PI:	683772																
<p><b>Actual:</b> <b>31 ft.</b></p>																	

HIST SHWS:

<b>Case Status:</b>	<b>Active</b>
Status Date:	9/16/1994
Case ID:	G000023994
Contact:	Bureau of Field Operations - Northern
Sub Section Label:	A: Sites with On-Site Sources of Contamination
Site Municipality:	0906
Remedial Level Code:	C1
Classification exception area dt:	None
Classification exception area dt:	Not reported
Deed Notice Status:	None

Map ID  
Direction  
Distance  
Elevation

MAP FINDINGS

Site

Database(s)

EDR ID Number  
EPA ID Number

181 RANDOLPH AVENUE (Continued)

1007006436

Deed Notice Date: Not reported  
Engineering Control Status: None  
Engineering Control Date: Not reported  
National Priorities List Status: Not reported  
National Priorities List Date: Not reported  
X Coordinate: 610734  
Y Coordinate: 683772  
Coordinate System: NJ State Plane (NAD83) - USFEET

CJ406  
NW  
1/2-1  
0.885 mi.  
4672 ft.

671 ASSOCIATES  
671 MONTGOMERY ST  
JERSEY CITY, NJ  
Site 2 of 2 in cluster CJ

SHWS S102216831  
NJ Release N/A

Relative:  
Higher

SHWS:  
Site ID: 78084  
Status: CLOSED  
Home Owner: No  
PI Number: G000025338  
X Coord Site: Not reported  
X Coord PI: Not reported  
Y Coord Site: Not reported  
Y Coord PI: Not reported

Actual:  
73 ft.

NJ Release:

Facility ID: 9487 Case Number: 95-6-21-1407-18  
Date Received: 6/21/1995 Nature of Incident: Other  
Operator: JIMH  
Incident Type: Not reported Incident Location: Not reported  
Location: Facility  
Other Location: Not reported  
Contact Name: Not reported  
Caller Name: REDACTED  
Caller Title: TRI STATE LAND  
Caller Address: Not reported  
Caller City,St,Zip: Not reported  
Caller Telephone: Not reported  
Facility Phone: Not reported  
Incident Date: 6/21/1995 Incident Time: Not reported  
Substance(s): OIL FUEL #2 Substance Identity: Known  
Substance Type: Liquid A310 Letter: Yes  
CAS Number: Not reported Hazrds Material: Yes  
TCPA Chemical: No Ref. Code: 101  
COMU: 0906 Contained: Yes  
Amnt Released: UNK Release VE: Not reported  
Release Type: Terminated  
Injuries: No  
Public Exposure: No Facility Evacuation: No  
Police at Scene: No Firemen at Scene: No  
Contamination of: Land Receiving Water: Not reported  
Status at Spill: REMOVAL OF 2 TANKS 1-550 POSSIBLY 2.. SOME SOIL WAS FOUND CONTAMINATED  
NJ Spill Date: Not reported NJ Spill Time: Not reported  
NJ Spill Name: Not reported NJ Spill Title: Not reported  
NJ Spill Phone: Not reported  
Other Date: Not reported Other Time: Not reported  
Other Name: Not reported Other Title: Not reported



Map ID  
Direction  
Distance  
Elevation

MAP FINDINGS

Site

Database(s)

EDR ID Number  
EPA ID Number

**671 ASSOCIATES (Continued)**

**S102216831**

Other Telephone:	Not reported
Public Evacuation:	No
Assistance Requested:	No
Wind Direction/Speed:	Not reported
Local Municipality Notified:	Not reported
Local Municipality Name:	JERSEY CITY
Local Municipality Title:	CAPT. OCONNOR
Local Municipality Telephone:	201-547-4271
Local Municipality Date:	6/21/1995
Local Municipality Time:	1411
Incident Description:	U.S.T.
Incident Name:	Not reported
Incident Referred To:	DRPSR
Incident Region:	BFO-CAS
Incident Telephone:	Faxed,Mailed
Incident Date:	6/21/1995
Incident time:	Not reported
Incident ITM:	B
Comments:	Not reported
Date A310 Letter Printed:	Not reported
Date Local Authority Was Notified:	Not reported
Date Updated:	Not reported
Date Report Faxed to Local Authority:	Not reported
Local Authority Notification Date:	Not reported
Rep Receive Date:	Not reported
Reporter Type:	Not reported
Reporter Name:	Not reported
Reporter Title:	Not reported
Reporter Org:	Not reported
Reporter Address:	Not reported
Reporter City,St,Zip:	Not reported
Reporter County:	Not reported
Incident Status:	Not reported
Incident Category:	Not reported
Incident Source:	Not reported
Incident Address:	Not reported
Incident Address 2:	Not reported
Incident City,St,Zip:	Not reported
Incident County:	Not reported
DEP Requested:	Not reported
Confidential:	Not reported
Notify Type:	Not reported
Road Closed:	Not reported
Direction:	Not reported
Responsible Party:	Known
Responsible Party Name:	671 ASSOCIATES
Responsible Party Contact:	MILDRED EDMOND
Responsible Party Title:	OWNER
Responsible Party Phone:	Not reported
Responsible Party Street:	671 MONTGOMERY ST
Responsible Party County:	HUDSON
Responsible Party City,St,Zip:	JERSEY CITY, NJ
Memo. Of Understanding:	Not reported
Drill/trng Exercise:	Not reported
Hazardous:	Not reported

MAP FINDINGS

Map ID  
Direction  
Distance  
Elevation

Site

Database(s)

EDR ID Number  
EPA ID Number

**407**  
**NNW**  
**1/2-1**  
**0.886 mi.**  
**4677 ft.**

**457 WAYNE STREET**  
**457 WAYNE ST**  
**JERSEY CITY, NJ 07306**

**SHWS** **1009327155**  
**FINDS** **N/A**

**Relative:**  
**Higher**

SHWS:  
Site ID: 214608  
Status: CLOSED  
Home Owner: Yes  
PI Number: Not reported  
X Coord Site: Not reported  
X Coord PI: Not reported  
Y Coord Site: Not reported  
Y Coord PI: Not reported

**Actual:**  
**72 ft.**

**FINDS:**

Registry ID: 110030685747  
  
Environmental Interest/Information System  
NJ-NJEMS (New Jersey - New Jersey Environmental Management System).  
The Department of Environmental Protection (NJDEP) manages large  
databases of environmental information in this integrated system.

**CL408**  
**East**  
**1/2-1**  
**0.890 mi.**  
**4698 ft.**

**MONTGOMERY ASSOCIATES**  
**75 MONTGOMERY ST**  
**JERSEY CITY, NJ 07302**  
  
**Site 2 of 2 in cluster CL**

**SHWS** **U000363701**  
**UST** **N/A**  
**HIST LUST**

**Relative:**  
**Higher**

SHWS:  
Site ID: 47682  
Status: CLOSED  
Home Owner: No  
PI Number: Not reported  
X Coord Site: Not reported  
X Coord PI: Not reported  
Y Coord Site: Not reported  
Y Coord PI: Not reported

**Actual:**  
**12 ft.**

**UST:**

Facility ID: 014676  
Owner Name: Not Identified Not Identified  
Organization: Not Identified  
Contact Type(UST Reg): Facility Operator  
Contact Address (UST Reg): Not reported  
Contact Address 2 (UST Reg): Not reported  
Contact City,St,Zip (UST Reg): Not reported  
Owner Name: MARIAN FAIRLESS  
Organization: MONTGOMERY ASSOC  
Contact Type(UST Reg): Tank Owner  
Contact Address (UST Reg): C/O KRAUSER, WELCH & CIRZ, INC  
Contact Address 2 (UST Reg): PO BOX 2135  
Contact City,St,Zip (UST Reg): Morristown, NJ 07962

Tank Id: TANK-1  
Tank Number: 1

Map ID  
Direction  
Distance  
Elevation

MAP FINDINGS

Site

Database(s)

EDR ID Number  
EPA ID Number

**MONTGOMERY ASSOCIATES (Continued)**

**U000363701**

Tank Contents: Heating Oil (No. 4)  
Tank Size: 5000  
Install Date: 1/1/1987  
Tank Compliance: No  
**Tank Status: Removed**  
Overfill: No  
Tank Status Date: 3/6/1998  
Compliance Monitoring?: No  
Overfill Protection: No  
Spill Containment: No  
Tank Wellhead Protection: Not reported

**TANK MONITOR DATA:**

Monitor Tank / Pipe: Pipe  
Monitor Type: None  
Monitor Tank / Pipe: Tank  
Monitor Type: None

**TANK DETAIL:**

Tankpipe Tank / Pipe: Tank  
Tankpipe Construction Type: Other  
Tankpipe Tank / Pipe: Pipe  
Tankpipe Construction Type: Other

**LUST HIST:**

Case ID: 98-03-09-1546-00  
Lead Program Assigned: Bureau of Underground Storage Tanks  
**Facility Status: Site Issued Letter of No Further Action for Area(s) Of Concern**  
UST ID: 0146766  
TMS Number: N98-0071  
Remedial Level: Site has more than 1 area of concern or more than 1 media of concern.  
Case Manager: Judy Bayard  
Facility Phone: (609) 633-0836  
No Further Action: 9/8/1999 0:00:00  
RAW Approved: Not reported  
CEA: Not reported  
Date CEA Lifted: Not reported  
Dead Notice: Not reported

**CP409**  
**North**  
**1/2-1**  
**0.891 mi.**  
**4702 ft.**

**25 ELIZABETH STREET**  
**25 ELIZABETH ST**  
**JERSEY CITY, NJ**  
**Site 1 of 2 in cluster CP**

**SHWS S109215066**  
**NJ Release N/A**

**Relative:**  
**Higher**

**SHWS:**  
Site ID: 380270  
Status: CLOSED  
Home Owner: Yes  
PI Number: Not reported  
X Coord Site: Not reported  
X Coord PI: Not reported  
Y Coord Site: Not reported  
Y Coord PI: Not reported

**Actual:**  
**72 ft.**

**NJ Release:**

Facility ID: 258449  
Date Received: 12/18/2007

Case Number: 07-12-18-1723-15  
Nature of Incident: Not reported

Map ID  
Direction  
Distance  
Elevation

MAP FINDINGS

Site

Database(s)

EDR ID Number  
EPA ID Number

25 ELIZABETH STREET (Continued)

S109215066

Operator:	Not reported	Incident Location:	RESIDENCE AT
Incident Type:	Underground Storage Tank		
Location:	Not reported		
Other Location:	Not reported		
Contact Name:	Not reported		
Caller Name:	Not reported		
Caller Title:	Not reported		
Caller Address:	Not reported		
Caller City,St,Zip:	Not reported		
Caller Telephone:	Not reported		
Facility Phone:	Not reported		
Incident Date:	12/18/2007	Incident Time:	Not reported
Substance(s):	Not reported		
Substance Type:	Not reported	Substance Identity:	Not reported
CAS Number:	Not reported	A310 Letter:	Not reported
TCPA Chemical:	Not reported	Hazrds Material:	Not reported
COMU:	Not reported	Ref. Code:	Not reported
Amnt Released:	Not reported	Contained:	Not reported
Release Type:	Not reported	Release VE:	Not reported
Injuries:	No		
Public Exposure:	No	Facility Evacuation:	No
Police at Scene:	No	Firemen at Scene:	No
Contamination of:	Not reported	Receiving Water:	Not reported
Status at Spill:	Not reported		
NJ Spill Date:	Not reported	NJ Spill Time:	Not reported
NJ Spill Name:	Not reported	NJ Spill Title:	Not reported
NJ Spill Phone:	Not reported		
Other Date:	Not reported	Other Time:	Not reported
Other Name:	Not reported	Other Title:	Not reported
Other Telephone:	Not reported		
Public Evacuation:	No		
Assistance Requested:	Not reported		
Wind Direction/Speed:	Not reported		
Local Municipality Notified:	Not reported		
Local Municipality Name:	Not reported		
Local Municipality Title:	Not reported		
Local Municipality Telephone:	Not reported		
Local Municipality Date:	Not reported		
Local Municipality Time:	Not reported		
Incident Description:	Not reported		
Incident Name:	Not reported		
Incident Referred To:	Not reported		
Incident Region:	Not reported		
Incident Telephone:	Not reported		
Incident Date:	Not reported		
Incident time:	Not reported		
Incident ITM:	Not reported		
Comments:	Not reported		
Date A310 Letter Printed:	Not reported		
Date Local Authority Was Notified:	Not reported		
Date Updated:	Not reported		
Date Report Faxed to Local Authority:	Not reported		
Local Authority Notification Date:	Not reported		
Rep Receive Date:	12/18/2007		
Reporter Type:	Other		
Reporter Name:	REDACTED		
Reporter Title:	Not reported		

Map ID  
 Direction  
 Distance  
 Elevation

MAP FINDINGS

Site

Database(s)

EDR ID Number  
 EPA ID Number

**25 ELIZABETH STREET (Continued)**

**S109215066**

Reporter Org: STEVE RICH & ASSOC  
 Reporter Address: Not reported  
 Reporter City,St,Zip: Not reported  
 Reporter County: Not reported  
 Incident Status: Terminated  
 Incident Category: Other  
 Incident Source: ALEX CABARCOS  
 Incident Address: 25 ELIZABETH ST  
 Incident Address 2: Not reported  
 Incident City,St,Zip: Jersey City, NJ  
 Incident County: Hudson  
 DEP Requested: No  
 Confidential: Not reported  
 Notify Type: Not reported  
 Road Closed: No  
 Direction: Not reported  
 Responsible Party: Not reported  
 Responsible Party Name: Not reported  
 Responsible Party Contact: Not reported  
 Responsible Party Title: Not reported  
 Responsible Party Phone: Not reported  
 Responsible Party Street: Not reported  
 Responsible Party County: Not reported  
 Responsible Party City,St,Zip: Not reported  
 Memo. Of Understanding: Not reported  
 Drill/trng Exercise: Not reported  
 Hazardous: Not reported

**410**  
**NNW**  
**1/2-1**  
**0.891 mi.**  
**4706 ft.**

**17 VROOM STREET/113 BALDWIN AVENUE**  
**17 VROOM ST**  
**JERSEY CITY, NJ**

**SHWS S109298846**  
**N/A**

**Relative:**  
**Higher**

SHWS:  
 Site ID: 201619  
 Status: CLOSED  
 Home Owner: Yes  
 PI Number: Not reported  
 X Coord Site: Not reported  
 X Coord PI: Not reported  
 Y Coord Site: Not reported  
 Y Coord PI: Not reported

**Actual:**  
**72 ft.**

**411**  
**WSW**  
**1/2-1**  
**0.901 mi.**  
**4759 ft.**

**HUDSON COUNTY CHROMATE 143**  
**846 GARFIELD AVE**  
**JERSEY CITY, NJ 07304**

**SHWS S103030548**  
**BROWNFIELDS N/A**  
**HIST HWS**

**Relative:**  
**Higher**

SHWS:  
 Site ID: 64074  
 Status: ACTIVE  
 Home Owner: No  
 PI Number: Not reported  
 X Coord Site: 610628

**Actual:**  
**18 ft.**

Map ID  
Direction  
Distance  
Elevation

MAP FINDINGS

Site

Database(s)

EDR ID Number  
EPA ID Number

**HUDSON COUNTY CHROMATE 143 (Continued)**

**S103030548**

X Coord PI: 610628  
Y Coord Site: 683156  
Y Coord PI: 683156

**NJ BROWNFIELD:**

Price: Negotiable  
Assessed Value: Not reported  
Owner Name: DEP Case  
Value: Not reported  
Planning Area: Planning Area 1  
Property Size: Not reported  
General Comments: Not reported

**HIST SHWS:**

**Case Status: Active**  
Status Date: 7/19/1990  
Case ID: G000008759  
Contact: Bureau of Case Management  
Sub Section Label: A: Sites with On-Site Sources of Contamination  
Site Municipality: 0906  
Remedial Level Code: C2  
Classification exception area dt: None  
Classification exception area dt: Not reported  
Deed Notice Status: None  
Deed Notice Date: Not reported  
Engineering Control Status: None  
Engineering Control Date: Not reported  
National Priorities List Status: Not reported  
National Priorities List Date: Not reported  
X Coordinate: 610628  
Y Coordinate: 683156  
Coordinate System: NJ State Plane (NAD83) - USFEET

412  
NW  
1/2-1  
0.904 mi.  
4773 ft.

**JERSEY CITY ARMORY & OMS  
78 MONTGOMERY ST  
JERSEY CITY, NJ 07306**

**SHWS 1000380805  
LUST NJD980790893  
UST  
RCRA-NonGen  
HIST HWS  
MANIFEST**

**Relative:  
Higher**

**SHWS:**

Site ID: 7399  
Status: ACTIVE  
Home Owner: No  
PI Number: 668  
X Coord Site: 612436  
X Coord PI: 612436  
Y Coord Site: 689076  
Y Coord PI: 689076

**Actual:  
74 ft.**

**LUST:**

Case ID: 668  
Bureau: BUST

**UST:**

Facility ID: 000668

Map ID  
Direction  
Distance  
Elevation

MAP FINDINGS

Site

Database(s)

EDR ID Number  
EPA ID Number

**JERSEY CITY ARMORY & OMS (Continued)**

**1000380805**

Owner Name: Dean Arrighi  
Organization: NJDMAVA  
Contact Type(UST Reg): Facility Operator  
Contact Address (UST Reg): 101 EGGERT CROSSING RD  
Contact Address 2 (UST Reg): Not reported  
Contact City,St,Zip (UST Reg): Trenton, NJ 086250340  
Owner Name: DEAN ARRIGHI  
Organization: NJ DEPT OF MILITARY & VETERANS  
Contact Type(UST Reg): Tank Owner  
Contact Address (UST Reg): 101 EGGERT CROSSING RD  
Contact Address 2 (UST Reg): Not reported  
Contact City,St,Zip (UST Reg): Trenton, NJ 086250340

Tank Id: TANK-1  
Tank Number: E1  
Tank Contents: Unleaded Gasoline  
Tank Size: 2000  
Install Date: 1/1/1957  
Tank Compliance: No  
**Tank Status: Removed**  
Overfill: No  
Tank Status Date: 1/1/1998  
Compliance Monitoring?: No  
Overfill Protection: No  
Spill Containment: No  
Tank Wellhead Protection: Not reported

**TANK MONITOR DATA:**

Monitor Tank / Pipe: Pipe  
Monitor Type: None  
Monitor Tank / Pipe: Tank  
Monitor Type: None

**TANK DETAIL:**

Tankpipe Tank / Pipe: Pipe  
Tankpipe Construction Type: Bare steel  
Tankpipe Tank / Pipe: Tank  
Tankpipe Construction Type: Cathodically protected steel

Tank Id: TANK-2  
Tank Number: E2  
Tank Contents: Unleaded Gasoline  
Tank Size: 2000  
Install Date: 1/1/1985  
Tank Compliance: No  
**Tank Status: Removed**  
Overfill: No  
Tank Status Date: 1/1/1998  
Compliance Monitoring?: No  
Overfill Protection: No  
Spill Containment: No  
Tank Wellhead Protection: Not reported

**TANK MONITOR DATA:**

Monitor Tank / Pipe: Pipe  
Monitor Type: None  
Monitor Tank / Pipe: Tank  
Monitor Type: None

Map ID  
Direction  
Distance  
Elevation

MAP FINDINGS

Site

Database(s)

EDR ID Number  
EPA ID Number

JERSEY CITY ARMORY & OMS (Continued)

1000380805

TANK DETAIL:

Tankpipe Tank / Pipe: Pipe  
Tankpipe Construction Type: Bare steel  
Tankpipe Tank / Pipe: Tank  
Tankpipe Construction Type: Cathodically protected steel

Tank Id: TANK-24181  
Tank Number: E3N  
Tank Contents: Waste Oil  
Tank Size: 550  
Install Date: 6/1/1998  
Tank Compliance: Yes  
**Tank Status: Abandoned in Place**  
Overfill: Yes  
Tank Status Date: 5/6/2008  
Compliance Monitoring?: Yes  
Overfill Protection: Yes  
Spill Containment: Yes  
Tank Wellhead Protection: No

TANK MONITOR DATA:

Monitor Tank / Pipe: Pipe  
Monitor Type: Other: No Piping Exists  
Monitor Tank / Pipe: Tank  
Monitor Type: In-tank(automatic)monitoring  
Monitor Tank / Pipe: Tank  
Monitor Type: Interstitial

TANK DETAIL:

Tankpipe Tank / Pipe: Pipe  
Tankpipe Construction Type: Other: No Piping Exists  
Tankpipe Tank / Pipe: Tank  
Tankpipe Construction Type: Fiberglass-reinforced plastic

Tank Id: TANK-3  
Tank Number: E3  
Tank Contents: Waste Oil  
Tank Size: 550  
Install Date: 1/1/1985  
Tank Compliance: No  
**Tank Status: Removed**  
Overfill: No  
Tank Status Date: 1/1/1998  
Compliance Monitoring?: No  
Overfill Protection: No  
Spill Containment: No  
Tank Wellhead Protection: Not reported

TANK MONITOR DATA:

Monitor Tank / Pipe: Pipe  
Monitor Type: None  
Monitor Tank / Pipe: Tank  
Monitor Type: None

TANK DETAIL:

Tankpipe Tank / Pipe: Pipe  
Tankpipe Construction Type: Bare steel  
Tankpipe Tank / Pipe: Tank  
Tankpipe Construction Type: Cathodically protected steel



Map ID  
Direction  
Distance  
Elevation

MAP FINDINGS

Site

Database(s)

EDR ID Number  
EPA ID Number

**JERSEY CITY ARMORY & OMS (Continued)**

**1000380805**

Tank Id: TANK-4  
Tank Number: E4  
Tank Contents: Heating Oil (No. 2)  
Tank Size: 5000  
Install Date: 1/1/1944  
Tank Compliance: No  
**Tank Status: Removed**  
Overfill: No  
Tank Status Date: 1/1/1998  
Compliance Monitoring?: No  
Overfill Protection: No  
Spill Containment: No  
Tank Wellhead Protection: Not reported

**TANK MONITOR DATA:**

Monitor Tank / Pipe: Pipe  
Monitor Type: None  
Monitor Tank / Pipe: Tank  
Monitor Type: None

**TANK DETAIL:**

Tankpipe Tank / Pipe: Pipe  
Tankpipe Construction Type: Bare steel  
Tankpipe Tank / Pipe: Tank  
Tankpipe Construction Type: Cathodically protected steel

Tank Id: TANK-5  
Tank Number: E5  
Tank Contents: Heating Oil (No. 2)  
Tank Size: 0  
Install Date: 1/1/1944  
Tank Compliance: No  
**Tank Status: Removed**  
Overfill: No  
Tank Status Date: 1/1/1998  
Compliance Monitoring?: No  
Overfill Protection: No  
Spill Containment: No  
Tank Wellhead Protection: Not reported

**TANK MONITOR DATA:**

Monitor Tank / Pipe: Pipe  
Monitor Type: None  
Monitor Tank / Pipe: Tank  
Monitor Type: None

**TANK DETAIL:**

Tankpipe Tank / Pipe: Pipe  
Tankpipe Construction Type: Bare steel  
Tankpipe Tank / Pipe: Tank  
Tankpipe Construction Type: Cathodically protected steel

Tank Id: TANK-6  
Tank Number: 00E6  
Tank Contents: Waste Oil  
Tank Size: 1000  
Install Date: 1/1/1944  
Tank Compliance: No  
**Tank Status: Removed**

Map ID  
Direction  
Distance  
Elevation

MAP FINDINGS

Site

Database(s)

EDR ID Number  
EPA ID Number

**JERSEY CITY ARMORY & OMS (Continued)**

**1000380805**

Overfill: No  
Tank Status Date: 1/1/1998  
Compliance Monitoring?: No  
Overfill Protection: No  
Spill Containment: No  
Tank Wellhead Protection: Not reported

**TANK MONITOR DATA:**

Monitor Tank / Pipe: Pipe  
Monitor Type: None  
Monitor Tank / Pipe: Tank  
Monitor Type: None

**TANK DETAIL:**

Tankpipe Tank / Pipe: Pipe  
Tankpipe Construction Type: Bare steel  
Tankpipe Tank / Pipe: Tank  
Tankpipe Construction Type: Cathodically protected steel

**RCRA-NonGen:**

Date form received by agency: 01/01/2007  
Facility name: JERSEY CITY ARMORY & OMS  
Facility address: 78 MONTGOMERY ST  
JERSEY CITY, NJ 073063395  
EPA ID: NJD980790893  
Mailing address: EGGERT CROSSING RD  
LAWRENCEVILLE, NJ 086250340  
Contact: FRANK KIRBY  
Contact address: EGGERT CROSSING RD  
LAWRENCEVILLE, NJ 086250340  
Contact country: US  
Contact telephone: (609) 530-7135  
Contact email: Not reported  
EPA Region: 02  
Classification: Non-Generator  
Description: Handler: Non-Generators do not presently generate hazardous waste

**Owner/Operator Summary:**

Owner/operator name: DEPT OF MILITARY & VETERANS AFFAIRS  
Owner/operator address: 101 EGGERT CROSSING RD  
LAWRENCEVILLE, NJ 08625  
Owner/operator country: US  
Owner/operator telephone: (609) 530-7135  
Legal status: State  
Owner/Operator Type: Operator  
Owner/Op start date: Not reported  
Owner/Op end date: Not reported

Owner/operator name: DEPT OF MILITARY & VETERANS AFFAIRS  
Owner/operator address: 101 EGGERT CROSSING RD  
LAWRENCEVILLE, NJ 08625  
Owner/operator country: US  
Owner/operator telephone: (609) 530-7135  
Legal status: State  
Owner/Operator Type: Owner  
Owner/Op start date: Not reported  
Owner/Op end date: Not reported

Map ID  
Direction  
Distance  
Elevation

MAP FINDINGS

Site

Database(s)

EDR ID Number  
EPA ID Number

**JERSEY CITY ARMORY & OMS (Continued)**

**1000380805**

Handler Activities Summary:

U.S. importer of hazardous waste: Unknown  
Mixed waste (haz. and radioactive): Unknown  
Recycler of hazardous waste: No  
Transporter of hazardous waste: Unknown  
Treater, storer or disposer of HW: No  
Underground injection activity: No  
On-site burner exemption: Unknown  
Furnace exemption: Unknown  
Used oil fuel burner: No  
Used oil processor: No  
User oil refiner: No  
Used oil fuel marketer to burner: No  
Used oil Specification marketer: No  
Used oil transfer facility: No  
Used oil transporter: No  
Off-site waste receiver: Commercial status unknown

Historical Generators:

Date form received by agency: 01/01/2006  
Facility name: JERSEY CITY ARMORY & OMS  
Classification: Not a generator, verified

Date form received by agency: 05/26/1999  
Facility name: JERSEY CITY ARMORY & OMS  
Classification: Small Quantity Generator

Date form received by agency: 05/03/1996  
Facility name: JERSEY CITY ARMORY & OMS  
Site name: JERSEY CITY OMS  
Classification: Large Quantity Generator

Violation Status: No violations found

HIST SHWS:

**Case Status:** Active  
Status Date: 7/9/2003  
Case ID: 000668  
Contact: BSCM  
Sub Section Label: A: Sites with On-Site Sources of Contamination  
Site Municipality: 0906  
Remedial Level Code: C2  
Classification exception area dt: None  
Classification exception area dt: Not reported  
Deed Notice Status: None  
Deed Notice Date: Not reported  
Engineering Control Status: None  
Engineering Control Date: Not reported  
National Priorities List Status: Not reported  
National Priorities List Date: Not reported  
X Coordinate: 612436  
Y Coordinate: 689076  
Coordinate System: NJ State Plane (NAD83) - USFEET

NY MANIFEST:

EPA ID: NJD980790893

Map ID  
Direction  
Distance  
Elevation

MAP FINDINGS

Site

Database(s)

EDR ID Number  
EPA ID Number

**JERSEY CITY ARMORY & OMS (Continued)**

**1000380805**

Country: USA  
Mailing Name: NJ DEPT OF MILITARY & VETERANS AFFAIRS  
Mailing Contact: MARCUS GRAVES  
Mailing Address: 678 MONTGOMERY STREET  
Mailing Address 2: Not reported  
Mailing City: JERSEY CITY  
Mailing State: NJ  
Mailing Zip: 07306  
Mailing Zip4: Not reported  
Mailing Country: USA  
Mailing Phone: 201-915-3532

Document ID: NYG0579735  
Manifest Status: Not reported  
Trans1 State ID: CTD016424210  
Trans2 State ID: Not reported  
Generator Ship Date: 03/24/1998  
Trans1 Recv Date: 03/24/1998  
Trans2 Recv Date: Not reported  
TSD Site Recv Date: 03/27/1998  
Part A Recv Date: Not reported  
Part B Recv Date: Not reported  
Generator EPA ID: NJD980790893  
Trans1 EPA ID: NYD057770109  
Trans2 EPA ID: Not reported  
TSD ID: 8801IL  
Waste Code: D001 - NON-LISTED IGNITABLE WASTES  
Quantity: 00645  
Units: P - Pounds  
Number of Containers: 002  
Container Type: DM - Metal drums, barrels  
Handling Method: B Incineration, heat recovery, burning.  
Specific Gravity: 01.00  
Year: 98  
Manifest Tracking Num: Not reported  
Import Ind: Not reported  
Export Ind: Not reported  
Discr Quantity Ind: Not reported  
Discr Type Ind: Not reported  
Discr Residue Ind: Not reported  
Discr Partial Reject Ind: Not reported  
Discr Full Reject Ind: Not reported  
Manifest Ref Num: Not reported  
Alt Fac RCRA Id: Not reported  
Alt Fac Sign Date: Not reported  
Mgmt Method Type Code: Not reported

Document ID: NYG0337428  
Manifest Status: Not reported  
Trans1 State ID: CTD016424210  
Trans2 State ID: Not reported  
Generator Ship Date: 02/10/1998  
Trans1 Recv Date: 02/10/1998  
Trans2 Recv Date: Not reported  
TSD Site Recv Date: 02/11/1998

Map ID  
Direction  
Distance  
Elevation

MAP FINDINGS

Site

Database(s)

EDR ID Number  
EPA ID Number

**JERSEY CITY ARMORY & OMS (Continued)**

**1000380805**

Part A Recv Date: Not reported  
Part B Recv Date: Not reported  
Generator EPA ID: NJD980790893  
Trans1 EPA ID: NYD057770109  
Trans2 EPA ID: Not reported  
TSD ID: 8801IL  
Waste Code: D001 - NON-LISTED IGNITABLE WASTES  
Quantity: 00116  
Units: P - Pounds  
Number of Containers: 001  
Container Type: DM - Metal drums, barrels  
Handling Method: B Incineration, heat recovery, burning.  
Specific Gravity: 01.00  
Waste Code: D002 - NON-LISTED CORROSIVE WASTES  
Quantity: 00127  
Units: P - Pounds  
Number of Containers: 003  
Container Type: DF - Fiberboard or plastic drums (glass)  
Handling Method: T Chemical, physical, or biological treatment.  
Specific Gravity: 01.00  
Year: 98  
Manifest Tracking Num: Not reported  
Import Ind: Not reported  
Export Ind: Not reported  
Discr Quantity Ind: Not reported  
Discr Type Ind: Not reported  
Discr Residue Ind: Not reported  
Discr Partial Reject Ind: Not reported  
Discr Full Reject Ind: Not reported  
Manifest Ref Num: Not reported  
Alt Fac RCRA Id: Not reported  
Alt Fac Sign Date: Not reported  
Mgmt Method Type Code: Not reported

Document ID: NYG0737811  
Manifest Status: Not reported  
Trans1 State ID: CTD016424210  
Trans2 State ID: Not reported  
Generator Ship Date: 06/11/1998  
Trans1 Recv Date: 06/11/1998  
Trans2 Recv Date: Not reported  
TSD Site Recv Date: 06/12/1998  
Part A Recv Date: Not reported  
Part B Recv Date: Not reported  
Generator EPA ID: NJD980790893  
Trans1 EPA ID: NYD057770109  
Trans2 EPA ID: Not reported  
TSD ID: 214347STI  
Waste Code: D001 - NON-LISTED IGNITABLE WASTES  
Quantity: 00070  
Units: P - Pounds  
Number of Containers: 001  
Container Type: DM - Metal drums, barrels  
Handling Method: B Incineration, heat recovery, burning.  
Specific Gravity: 01.00  
Year: 98

Map ID  
Direction  
Distance  
Elevation

MAP FINDINGS

Site

Database(s)

EDR ID Number  
EPA ID Number

**JERSEY CITY ARMORY & OMS (Continued)**

**1000380805**

Manifest Tracking Num: Not reported  
Import Ind: Not reported  
Export Ind: Not reported  
Discr Quantity Ind: Not reported  
Discr Type Ind: Not reported  
Discr Residue Ind: Not reported  
Discr Partial Reject Ind: Not reported  
Discr Full Reject Ind: Not reported  
Manifest Ref Num: Not reported  
Alt Fac RCRA Id: Not reported  
Alt Fac Sign Date: Not reported  
Mgmt Method Type Code: Not reported

Document ID: NYG1314261  
Manifest Status: Not reported  
Trans1 State ID: NJD071629976  
Trans2 State ID: Not reported  
Generator Ship Date: 12/03/1998  
Trans1 Recv Date: 12/03/1998  
Trans2 Recv Date: Not reported  
TSD Site Recv Date: 12/04/1998  
Part A Recv Date: Not reported  
Part B Recv Date: Not reported  
Generator EPA ID: NJD980790893  
Trans1 EPA ID: NYD057770109  
Trans2 EPA ID: Not reported  
TSDF ID: 133TWANJ  
Waste Code: D001 - NON-LISTED IGNITABLE WASTES  
Quantity: 00213  
Units: P - Pounds  
Number of Containers: 001  
Container Type: DM - Metal drums, barrels  
Handling Method: B Incineration, heat recovery, burning.  
Specific Gravity: 01.00  
Year: 98  
Manifest Tracking Num: Not reported  
Import Ind: Not reported  
Export Ind: Not reported  
Discr Quantity Ind: Not reported  
Discr Type Ind: Not reported  
Discr Residue Ind: Not reported  
Discr Partial Reject Ind: Not reported  
Discr Full Reject Ind: Not reported  
Manifest Ref Num: Not reported  
Alt Fac RCRA Id: Not reported  
Alt Fac Sign Date: Not reported  
Mgmt Method Type Code: Not reported

Document ID: NYB5686821  
Manifest Status: Completed after the designated time period for a TSDF to get a copy to the DEC  
Trans1 State ID: JA332  
Trans2 State ID: Not reported  
Generator Ship Date: 951031  
Trans1 Recv Date: 951031  
Trans2 Recv Date: 951103

Map ID  
Direction  
Distance  
Elevation

MAP FINDINGS

Site

Database(s)

EDR ID Number  
EPA ID Number

**JERSEY CITY ARMORY & OMS (Continued)**

**1000380805**

TSD Site Recv Date: 951103  
Part A Recv Date: 951115  
Part B Recv Date: 951130  
Generator EPA ID: NJD980790893  
Trans1 EPA ID: NJD986607380  
Trans2 EPA ID: Not reported  
TSDF ID: NYD077444263  
Waste Code: P008 - 4-AMINOPYRIDINE  
Quantity: 00220  
Units: G - Gallons (liquids only)\* (8.3 pounds)  
Number of Containers: 004  
Container Type: DM - Metal drums, barrels  
Handling Method: T Chemical, physical, or biological treatment.  
Specific Gravity: 100  
Year: 95  
Manifest Tracking Num: Not reported  
Import Ind: Not reported  
Export Ind: Not reported  
Discr Quantity Ind: Not reported  
Discr Type Ind: Not reported  
Discr Residue Ind: Not reported  
Discr Partial Reject Ind: Not reported  
Discr Full Reject Ind: Not reported  
Manifest Ref Num: Not reported  
Alt Fac RCRA Id: Not reported  
Alt Fac Sign Date: Not reported  
Mgmt Method Type Code: Not reported

Document ID: NYB7202925  
Manifest Status: Completed after the designated time period for a TSDF to get a copy to the DEC  
Trans1 State ID: 80359VNY  
Trans2 State ID: Not reported  
Generator Ship Date: 960814  
Trans1 Recv Date: 960814  
Trans2 Recv Date: Not reported  
TSD Site Recv Date: 960815  
Part A Recv Date: 960918  
Part B Recv Date: 960910  
Generator EPA ID: NJD980790893  
Trans1 EPA ID: NYD982792814  
Trans2 EPA ID: Not reported  
TSDF ID: NYD057770109  
Waste Code: D001 - NON-LISTED IGNITABLE WASTES  
Quantity: 00040  
Units: P - Pounds  
Number of Containers: 001  
Container Type: DM - Metal drums, barrels  
Handling Method: B Incineration, heat recovery, burning.  
Specific Gravity: 100  
Waste Code: Not reported  
Quantity: 00495  
Units: P - Pounds  
Number of Containers: 002  
Container Type: DM - Metal drums, barrels  
Handling Method: B Incineration, heat recovery, burning.  
Specific Gravity: 100

Map ID  
Direction  
Distance  
Elevation

MAP FINDINGS

Site

Database(s)

EDR ID Number  
EPA ID Number

**JERSEY CITY ARMORY & OMS (Continued)**

**1000380805**

Waste Code: Not reported  
Quantity: 00242  
Units: P - Pounds  
Number of Containers: 001  
Container Type: DF - Fiberboard or plastic drums (glass)  
Handling Method: R Material recovery of more than 75 percent of the total material.  
Specific Gravity: 100  
Waste Code: Not reported  
Quantity: 00183  
Units: P - Pounds  
Number of Containers: 001  
Container Type: DM - Metal drums, barrels  
Handling Method: B Incineration, heat recovery, burning.  
Specific Gravity: 100  
Year: 96  
Manifest Tracking Num: Not reported  
Import Ind: Not reported  
Export Ind: Not reported  
Discr Quantity Ind: Not reported  
Discr Type Ind: Not reported  
Discr Residue Ind: Not reported  
Discr Partial Reject Ind: Not reported  
Discr Full Reject Ind: Not reported  
Manifest Ref Num: Not reported  
Alt Fac RCRA Id: Not reported  
Alt Fac Sign Date: Not reported  
Mgmt Method Type Code: Not reported

Document ID: NYG0867159  
Manifest Status: Completed after the designated time period for a TSDf to get a copy to the DEC  
Trans1 State ID: XD48926PA  
Trans2 State ID: Not reported  
Generator Ship Date: 970723  
Trans1 Recv Date: 970723  
Trans2 Recv Date: Not reported  
TSD Site Recv Date: 970724  
Part A Recv Date: Not reported  
Part B Recv Date: 970825  
Generator EPA ID: NJD980790893  
Trans1 EPA ID: PAD987358587  
Trans2 EPA ID: Not reported  
TSDf ID: NYD057770109  
Waste Code: D002 - NON-LISTED CORROSIVE WASTES  
Quantity: 00048  
Units: P - Pounds  
Number of Containers: 001  
Container Type: DF - Fiberboard or plastic drums (glass)  
Handling Method: T Chemical, physical, or biological treatment.  
Specific Gravity: 100  
Waste Code: Not reported  
Quantity: 00107  
Units: P - Pounds  
Number of Containers: 001  
Container Type: DM - Metal drums, barrels  
Handling Method: T Chemical, physical, or biological treatment.  
Specific Gravity: 100



Map ID  
Direction  
Distance  
Elevation

MAP FINDINGS

Site

Database(s)

EDR ID Number  
EPA ID Number

**JERSEY CITY ARMORY & OMS (Continued)**

**1000380805**

Year: 97  
Manifest Tracking Num: Not reported  
Import Ind: Not reported  
Export Ind: Not reported  
Discr Quantity Ind: Not reported  
Discr Type Ind: Not reported  
Discr Residue Ind: Not reported  
Discr Partial Reject Ind: Not reported  
Discr Full Reject Ind: Not reported  
Manifest Ref Num: Not reported  
Alt Fac RCRA Id: Not reported  
Alt Fac Sign Date: Not reported  
Mgmt Method Type Code: Not reported

413  
West  
1/2-1  
0.905 mi.  
4780 ft.

**NEW JERSEY BELL TELEPHONE COMPAN**  
**71 MADISON AVE**  
**JERSEY CITY, NJ 07300**

**SHWS U000358485**  
**UST N/A**

**Relative:**  
**Higher**

SHWS:  
Site ID: 13920  
Status: CLOSED  
Home Owner: No  
PI Number: Not reported  
X Coord Site: Not reported  
X Coord PI: Not reported  
Y Coord Site: Not reported  
Y Coord PI: Not reported

**Actual:**  
**70 ft.**

UST:  
Facility ID: 008027  
Owner Name: Not Identified Not Identified  
Organization: Not Identified  
Contact Type(UST Reg): Facility Operator  
Contact Address (UST Reg): Not reported  
Contact Address 2 (UST Reg): Not reported  
Conact City,St,Zip (UST Reg): Not reported  
Owner Name: JOHN KOELBLE  
Organization: NEW JERSEY BELL  
Contact Type(UST Reg): Tank Owner  
Contact Address (UST Reg): 650 PARK AVE  
Contact Address 2 (UST Reg): Not reported  
Conact City,St,Zip (UST Reg): East Orange, NJ 07017

Tank Id: TANK-1  
Tank Number: 00E1  
Tank Contents: Heating Oil (No. 2)  
Tank Size: 10000  
Install Date: 1/1/1967  
Tank Compliance: No  
**Tank Status: Removed**  
Overfill: No  
Tank Status Date: 1/1/1989  
Compliance Monitoring?: No  
Overfill Protection: No  
Spill Containment: No

Map ID  
Direction  
Distance  
Elevation

MAP FINDINGS

Site

Database(s)

EDR ID Number  
EPA ID Number

**NEW JERSEY BELL TELEPHONE COMPAN (Continued)**

**U000358485**

Tank Wellhead Protection: Not reported

TANK MONITOR DATA:  
Monitor Tank / Pipe: Tank  
Monitor Type: None  
Monitor Tank / Pipe: Pipe  
Monitor Type: None

TANK DETAIL:  
Tankpipe Tank / Pipe: Tank  
Tankpipe Construction Type: Cathodically protected steel  
Tankpipe Tank / Pipe: Pipe  
Tankpipe Construction Type: Other

Tank Id: TANK-2  
Tank Number: 00E2  
Tank Contents: Light Diesel Fuel (No. 1-D)  
Tank Size: 10000  
Install Date: 1/1/1971  
Tank Compliance: No  
**Tank Status: Removed**  
Overfill: No  
Tank Status Date: 1/1/1989  
Compliance Monitoring?: No  
Overfill Protection: No  
Spill Containment: No  
Tank Wellhead Protection: Not reported

TANK MONITOR DATA:  
Monitor Tank / Pipe: Tank  
Monitor Type: None  
Monitor Tank / Pipe: Pipe  
Monitor Type: None

TANK DETAIL:  
Tankpipe Tank / Pipe: Pipe  
Tankpipe Construction Type: Other  
Tankpipe Tank / Pipe: Tank  
Tankpipe Construction Type: Cathodically protected steel

**CP414**  
**North**  
**1/2-1**  
**0.905 mi.**  
**4781 ft.**

**19 ELIZABETH STREET**  
**19 ELIZABETH ST**  
**JERSEY CITY, NJ**  
**Site 2 of 2 in cluster CP**

**SHWS S109216291**  
**NJ Release N/A**

**Relative:**  
**Higher**

SHWS:  
Site ID: 395820  
Status: ACTIVE  
Home Owner: Yes  
PI Number: 495279  
X Coord Site: Not reported  
X Coord PI: Not reported  
Y Coord Site: Not reported  
Y Coord PI: Not reported

**Actual:**  
**68 ft.**

NJ Release:  
Facility ID: 262689  
Date Received: 2/5/2008

Case Number: 08-02-05-1709-17  
Nature of Incident: Not reported

Map ID  
Direction  
Distance  
Elevation

MAP FINDINGS

Site

Database(s)

EDR ID Number  
EPA ID Number

19 ELIZABETH STREET (Continued)

S109216291

Operator:	Not reported	Incident Location:	RESIDENCE AT
Incident Type:	Underground Storage Tank		
Location:	Not reported		
Other Location:	Not reported		
Contact Name:	Not reported		
Caller Name:	Not reported		
Caller Title:	Not reported		
Caller Address:	Not reported		
Caller City,St,Zip:	Not reported		
Caller Telephone:	Not reported		
Facility Phone:	Not reported		
Incident Date:	1/28/2008	Incident Time:	Not reported
Substance(s):	Not reported		
Substance Type:	Not reported	Substance Identity:	Not reported
CAS Number:	Not reported	A310 Letter:	Not reported
TCPA Chemical:	Not reported	Hazrds Material:	Not reported
COMU:	Not reported	Ref. Code:	Not reported
Amnt Released:	Not reported	Contained:	Not reported
Release Type:	Not reported	Release VE:	Not reported
Injuries:	No		
Public Exposure:	No	Facility Evacuation:	No
Police at Scene:	No	Firemen at Scene:	No
Contamination of:	Not reported	Receiving Water:	Not reported
Status at Spill:	Not reported		
NJ Spill Date:	Not reported	NJ Spill Time:	Not reported
NJ Spill Name:	Not reported	NJ Spill Title:	Not reported
NJ Spill Phone:	Not reported		
Other Date:	Not reported	Other Time:	Not reported
Other Name:	Not reported	Other Title:	Not reported
Other Telephone:	Not reported		
Public Evacuation:	No		
Assistance Requested:	Not reported		
Wind Direction/Speed:	Not reported		
Local Municipality Notified:	Not reported		
Local Municipality Name:	Not reported		
Local Municipality Title:	Not reported		
Local Municipality Telephone:	Not reported		
Local Municipality Date:	Not reported		
Local Municipality Time:	Not reported		
Incident Description:	Not reported		
Incident Name:	Not reported		
Incident Referred To:	Not reported		
Incident Region:	Not reported		
Incident Telephone:	Not reported		
Incident Date:	Not reported		
Incident time:	Not reported		
Incident ITM:	Not reported		
Comments:	Not reported		
Date A310 Letter Printed:	Not reported		
Date Local Authority Was Notified:	Not reported		
Date Updated:	Not reported		
Date Report Faxed to Local Authority:	Not reported		
Local Authority Notification Date:	Not reported		
Rep Receive Date:	2/5/2008		
Reporter Type:	Other		
Reporter Name:	REDACTED		
Reporter Title:	Not reported		

Map ID  
Direction  
Distance  
Elevation

MAP FINDINGS

Site

Database(s)

EDR ID Number  
EPA ID Number

19 ELIZABETH STREET (Continued)

S109216291

Reporter Org: TADCO ENV  
Reporter Address: Not reported  
Reporter City,St,Zip: Not reported  
Reporter County: Not reported  
Incident Status: Terminated  
Incident Category: Other  
Incident Source: VIRGINIA PAGAN  
Incident Address: 19 ELIZABETH ST  
Incident Address 2: Not reported  
Incident City,St,Zip: Jersey City, NJ  
Incident County: Hudson  
DEP Requested: No  
Confidential: Not reported  
Notify Type: Not reported  
Road Closed: No  
Direction: Not reported  
Responsible Party: Not reported  
Responsible Party Name: Not reported  
Responsible Party Contact: Not reported  
Responsible Party Title: Not reported  
Responsible Party Phone: Not reported  
Responsible Party Street: Not reported  
Responsible Party County: Not reported  
Responsible Party City,St,Zip: Not reported  
Memo. Of Understanding: Not reported  
Drill/trng Exercise: Not reported  
Hazardous: Not reported

415  
WSW  
1/2-1  
0.911 mi.  
4811 ft.

FRANK B ROSS CO INC  
22 HALLADAY ST  
JERSEY CITY, NJ 07304

SHWS 1000316561  
FINDS NJD982796146  
UST  
BROWNFIELDS  
MANIFEST  
RCRA-CESQG  
HIST HWS

Relative:  
Higher

Actual:  
12 ft.

SHWS:  
Site ID: 40301  
Status: ACTIVE  
Home Owner: No  
PI Number: 25695  
X Coord Site: 611282  
X Coord PI: 611282  
Y Coord Site: 682762  
Y Coord PI: 682762

FINDS:

Registry ID: 110004207983

Environmental Interest/Information System

NJ-NJEMS (New Jersey - New Jersey Environmental Management System).  
The Department of Environmental Protection (NJDEP) manages large  
databases of environmental information in this integrated system.

RCRAInfo is a national information system that supports the Resource  
Conservation and Recovery Act (RCRA) program through the tracking of

Map ID  
Direction  
Distance  
Elevation

MAP FINDINGS

Site

Database(s)

EDR ID Number  
EPA ID Number

**FRANK B ROSS CO INC (Continued)**

**1000316561**

events and activities related to facilities that generate, transport, and treat, store, or dispose of hazardous waste. RCRAInfo allows RCRA program staff to track the notification, permit, compliance, and corrective action activities required under RCRA.

UST:

Facility ID: 025695  
Owner Name: LARRY POWELL  
Organization: FRANK B ROSS CO INC  
Contact Type(UST Reg): Tank Owner  
Contact Address (UST Reg): PO BOX 4085  
Contact Address 2 (UST Reg): Not reported  
Contact City,St,Zip (UST Reg): Jersey City, NJ 07304  
Owner Name: Not Identified Not Identified  
Organization: Not Identified  
Contact Type(UST Reg): Facility Operator  
Contact Address (UST Reg): Not reported  
Contact Address 2 (UST Reg): Not reported  
Contact City,St,Zip (UST Reg): Not reported

Tank Id: TANK-1  
Tank Number: C1  
Tank Contents: Other  
Tank Size: 3000  
Install Date: 1/1/1964  
Tank Compliance: No  
**Tank Status: Removed**  
Overfill: No  
Tank Status Date: 11/1/1991  
Compliance Monitoring?: No  
Overfill Protection: No  
Spill Containment: No  
Tank Wellhead Protection: Not reported

TANK MONITOR DATA:

Monitor Tank / Pipe: Pipe  
Monitor Type: None  
Monitor Tank / Pipe: Tank  
Monitor Type: None

TANK DETAIL:

Tankpipe Tank / Pipe: Tank  
Tankpipe Construction Type: Bare steel  
Tankpipe Tank / Pipe: Pipe  
Tankpipe Construction Type: Bare steel

Tank Id: TANK-2  
Tank Number: C2  
Tank Contents: Heating Oil (No. 4)  
Tank Size: 2000  
Install Date: 1/1/1964  
Tank Compliance: No  
**Tank Status: Removed**  
Overfill: No  
Tank Status Date: 4/17/1999  
Compliance Monitoring?: No  
Overfill Protection: No

Map ID  
Direction  
Distance  
Elevation

MAP FINDINGS

Site

Database(s)

EDR ID Number  
EPA ID Number

**FRANK B ROSS CO INC (Continued)**

**1000316561**

Spill Containment: No  
Tank Wellhead Protection: Not reported

**TANK MONITOR DATA:**

Monitor Tank / Pipe: Tank  
Monitor Type: None  
Monitor Tank / Pipe: Pipe  
Monitor Type: None

**TANK DETAIL:**

Tankpipe Tank / Pipe: Pipe  
Tankpipe Construction Type: Other  
Tankpipe Tank / Pipe: Tank  
Tankpipe Construction Type: Bare steel

**NJ BROWNFIELD:**

Price: Negotiable  
Assessed Value: Not reported  
Owner Name: DEP Case  
Value: Not reported  
Planning Area: Planning Area 1  
Property Size: Not reported  
General Comments: Not reported

**NJ MANIFEST:**

Manifest Code: NJA5234604  
EPA ID: NJD982796146  
Date Shipped: 20050215  
TSDf EPA ID: OHD066060609  
Transporter EPA ID: NJD071629976  
Transporter 2 EPA ID: Not reported  
Transporter 3 EPA ID: Not reported  
Transporter 4 EPA ID: Not reported  
Transporter 5 EPA ID: Not reported  
Transporter 6 EPA ID: Not reported  
Transporter 7 EPA ID: Not reported  
Transporter 8 EPA ID: Not reported  
Transporter 10 EPA ID: Not reported  
Date Trans1 Transported Waste: 050215  
Date Trans2 Transported Waste: 000000  
Date Trans3 Transported Waste: Not reported  
Date Trans4 Transported Waste: Not reported  
Date Trans5 Transported Waste: Not reported  
Date Trans6 Transported Waste: Not reported  
Date Trans7 Transported Waste: Not reported  
Date Trans8 Transported Waste: Not reported  
Date Trans9 Transported Waste: Not reported  
Date Trans10 Transported Waste: Not reported  
Date TSDf Received Waste: 050218  
Tranporter 1 Decal: Not reported  
Tranporter 2 Decal: Not reported  
Data Entry Number: 04210525  
Reference Manifest Number: Not reported  
Was Load Rejected (Y/N): No  
Reason Load Was Rejected: Not reported  
Waste Code: Not reported  
Manifest Year: Not reported

Map ID  
Direction  
Distance  
Elevation

MAP FINDINGS

Site

Database(s)

EDR ID Number  
EPA ID Number

**FRANK B ROSS CO INC (Continued)**

**1000316561**

Quantity: Not reported  
Unit: Not reported  
Hand Code: Not reported

Manifest Code: NJA5234605  
EPA ID: NJD982796146  
Date Shipped: 20050215  
TSDf EPA ID: OHD066060609  
Transporter EPA ID: NJD071629976  
Transporter 2 EPA ID: Not reported  
Transporter 3 EPA ID: Not reported  
Transporter 4 EPA ID: Not reported  
Transporter 5 EPA ID: Not reported  
Transporter 6 EPA ID: Not reported  
Transporter 7 EPA ID: Not reported  
Transporter 8 EPA ID: Not reported  
Transporter 10 EPA ID: Not reported  
Date Trans1 Transported Waste: 050215  
Date Trans2 Transported Waste: 000000  
Date Trans3 Transported Waste: Not reported  
Date Trans4 Transported Waste: Not reported  
Date Trans5 Transported Waste: Not reported  
Date Trans6 Transported Waste: Not reported  
Date Trans7 Transported Waste: Not reported  
Date Trans8 Transported Waste: Not reported  
Date Trans9 Transported Waste: Not reported  
Date Trans10 Transported Waste: Not reported  
Date TSDf Received Waste: 050218  
Tranporter 1 Decal: Not reported  
Tranporter 2 Decal: Not reported  
Data Entry Number: 04210525  
Reference Manifest Number: Not reported  
Was Load Rejected (Y/N): No  
Reason Load Was Rejected: Not reported  
Waste Code: Not reported  
Manifest Year: Not reported  
Quantity: Not reported  
Unit: Not reported  
Hand Code: Not reported

**RCRA-CESQG:**

Date form received by agency: 01/01/2007  
Facility name: FRANK B ROSS CO  
Facility address: 22 HALLADAY ST  
JERSEY CITY, NJ 073043210  
EPA ID: NJD982796146  
Mailing address: HALLADAY ST  
JERSEY CITY, NJ 07304  
Contact: Not reported  
Contact address: HALLADAY ST  
JERSEY CITY, NJ 07304  
Contact country: US  
Contact telephone: Not reported

Map ID  
Direction  
Distance  
Elevation

MAP FINDINGS

Site

Database(s)

EDR ID Number  
EPA ID Number

**FRANK B ROSS CO INC (Continued)**

**1000316561**

Contact email: Not reported  
EPA Region: 02  
Classification: Conditionally Exempt Small Quantity Generator  
Description: Handler: generates 100 kg or less of hazardous waste per calendar month, and accumulates 1000 kg or less of hazardous waste at any time; or generates 1 kg or less of acutely hazardous waste per calendar month, and accumulates at any time: 1 kg or less of acutely hazardous waste; or 100 kg or less of any residue or contaminated soil, waste or other debris resulting from the cleanup of a spill, into or on any land or water, of acutely hazardous waste; or generates 100 kg or less of any residue or contaminated soil, waste or other debris resulting from the cleanup of a spill, into or on any land or water, of acutely hazardous waste during any calendar month, and accumulates at any time: 1 kg or less of acutely hazardous waste; or 100 kg or less of any residue or contaminated soil, waste or other debris resulting from the cleanup of a spill, into or on any land or water, of acutely hazardous waste

Owner/Operator Summary:

Owner/operator name: FRANK B ROSS CO  
Owner/operator address: NOT REQUIRED  
NOT REQUIRED, WY 99999  
Owner/operator country: US  
Owner/operator telephone: (212) 555-1212  
Legal status: Private  
Owner/Operator Type: Owner  
Owner/Op start date: Not reported  
Owner/Op end date: Not reported

Owner/operator name: FRANK B ROSS CO  
Owner/operator address: NOT REQUIRED  
NOT REQUIRED, WY 99999  
Owner/operator country: US  
Owner/operator telephone: (212) 555-1212  
Legal status: Private  
Owner/Operator Type: Operator  
Owner/Op start date: Not reported  
Owner/Op end date: Not reported

Handler Activities Summary:

U.S. importer of hazardous waste: Unknown  
Mixed waste (haz. and radioactive): Unknown  
Recycler of hazardous waste: No  
Transporter of hazardous waste: Unknown  
Treater, storer or disposer of HW: No  
Underground injection activity: No  
On-site burner exemption: Unknown  
Furnace exemption: Unknown  
Used oil fuel burner: No  
Used oil processor: No  
Used oil refiner: No  
Used oil fuel marketer to burner: No  
Used oil Specification marketer: No  
Used oil transfer facility: No  
Used oil transporter: No  
Off-site waste receiver: Commercial status unknown



Map ID  
Direction  
Distance  
Elevation

MAP FINDINGS

Site

Database(s)

EDR ID Number  
EPA ID Number

**FRANK B ROSS CO INC (Continued)**

**1000316561**

Historical Generators:

Date form received by agency: 01/01/2006  
Facility name: FRANK B ROSS CO  
Classification: Conditionally Exempt Small Quantity Generator

Date form received by agency: 10/13/1989  
Facility name: FRANK B ROSS CO  
Classification: Small Quantity Generator

Violation Status: No violations found

HIST SHWS:

**Case Status:** Active  
Status Date: 7/19/1990  
Case ID: 025695  
Contact: Bureau of Case Management  
Sub Section Label: A: Sites with On-Site Sources of Contamination  
Site Municipality: 0906  
Remedial Level Code: D  
Classification exception area dt: None  
Classification exception area dt: Not reported  
Deed Notice Status: None  
Deed Notice Date: Not reported  
Engineering Control Status: None  
Engineering Control Date: Not reported  
National Priorities List Status: Not reported  
National Priorities List Date: Not reported  
X Coordinate: 611282  
Y Coordinate: 682762  
Coordinate System: NJ State Plane (NAD83) - USFEET

416 **64 MORRIS STREET**  
East **64 MORRIS ST**  
1/2-1 **JERSEY CITY, NJ 07302**  
0.913 mi.  
4820 ft.

SHWS **1010160328**  
FINDS **N/A**

Relative:  
Higher

SHWS:  
Site ID: 343525  
Status: CLOSED  
Home Owner: Yes  
PI Number: Not reported  
X Coord Site: Not reported  
X Coord PI: Not reported  
Y Coord Site: Not reported  
Y Coord PI: Not reported

Actual:  
19 ft.

FINDS:

Registry ID: 110029925357

Environmental Interest/Information System  
NJ-NJEMS (New Jersey - New Jersey Environmental Management System).  
The Department of Environmental Protection (NJDEP) manages large  
databases of environmental information in this integrated system.

Map ID  
Direction  
Distance  
Elevation

MAP FINDINGS

Site

Database(s)

EDR ID Number  
EPA ID Number

417  
NNE  
1/2-1  
0.913 mi.  
4821 ft.

**GREEN TREE CONSTRUCTION INC**  
**244 6TH ST**  
**JERSEY CITY, NJ 07303**

**SHWS 1006981276**  
**LUST N/A**  
**UST**  
**HIST HWS**

**Relative:**  
**Higher**

SHWS:  
Site ID: 95335  
Status: ACTIVE  
Home Owner: No  
PI Number: 134275  
X Coord Site: 618433  
X Coord PI: 618433  
Y Coord Site: 689517  
Y Coord PI: 689517

**Actual:**  
**18 ft.**

LUST:  
Case ID: 134275  
Bureau: BUST

UST:  
Facility ID: 134275  
Owner Name: VINCENT WILT  
Organization: GREEN TREE CONSTRUCTION INC  
Contact Type(UST Reg): Tank Owner  
Contact Address (UST Reg): 503 DIVISION ST  
Contact Address 2 (UST Reg): PO BOX 702  
Conact City,St,Zip (UST Reg): Perth Amboy, NJ 08861

Tank Id: TANK-2  
Tank Number: E001  
Tank Contents: Leaded Gasoline  
Tank Size: 3000  
Install Date: 1/1/1970  
Tank Compliance: No  
**Tank Status: Removed**  
Overfill: Not reported  
Tank Status Date: 3/6/2002  
Compliance Monitoring?: No  
Overfill Protection: Not reported  
Spill Containment: Not reported  
Tank Wellhead Protection: Not reported

TANK MONITOR DATA:  
Monitor Tank / Pipe: Pipe  
Monitor Type: None  
Monitor Tank / Pipe: Tank  
Monitor Type: Manual Tank Gauging

TANK DETAIL:  
Tankpipe Tank / Pipe: Tank  
Tankpipe Construction Type: Bare steel  
Tankpipe Tank / Pipe: Pipe  
Tankpipe Construction Type: Bare steel

Tank Id: TANK-3  
Tank Number: E002  
Tank Contents: Medium Diesel Fuel (No. 2-D)  
Tank Size: 3000

Map ID  
Direction  
Distance  
Elevation

MAP FINDINGS

Site

Database(s)

EDR ID Number  
EPA ID Number

**GREEN TREE CONSTRUCTION INC (Continued)**

**1006981276**

Install Date: 1/1/1970  
 Tank Compliance: No  
**Tank Status: Removed**  
 Overfill: Not reported  
 Tank Status Date: 3/6/2002  
 Compliance Monitoring?: No  
 Overfill Protection: Not reported  
 Spill Containment: Not reported  
 Tank Wellhead Protection: Not reported  
  
**TANK MONITOR DATA:**  
 Monitor Tank / Pipe: Pipe  
 Monitor Type: None  
 Monitor Tank / Pipe: Tank  
 Monitor Type: Manual Tank Gauging  
  
**TANK DETAIL:**  
 Tankpipe Tank / Pipe: Tank  
 Tankpipe Construction Type: Bare steel  
 Tankpipe Tank / Pipe: Pipe  
 Tankpipe Construction Type: Bare steel  
  
**HIST SHWS:**  
**Case Status: Active**  
 Status Date: 2/14/2002  
 Case ID: 134275  
 Contact: BSCM  
 Sub Section Label: A: Sites with On-Site Sources of Contamination  
 Site Municipality: 0906  
 Remedial Level Code: C1  
 Classification exception area dt: None  
 Classification exception area dt: Not reported  
 Deed Notice Status: None  
 Deed Notice Date: Not reported  
 Engineering Control Status: None  
 Engineering Control Date: Not reported  
 National Priorities List Status: Not reported  
 National Priorities List Date: Not reported  
 X Coordinate: 618433  
 Y Coordinate: 689517  
 Coordinate System: NJ State Plane (NAD83) - USFEET

418  
North  
1/2-1  
0.920 mi.  
4858 ft.

**HUDSON COUNTY CHROMATE 77**  
**383 8TH ST**  
**JERSEY CITY, NJ 07302**

**SHWS S103030582**  
**BROWNFIELDS N/A**  
**HIST HWS**

**Relative:**  
**Higher**  
  
**Actual:**  
**10 ft.**

**SHWS:**  
 Site ID: 64061  
 Status: ACTIVE  
 Home Owner: No  
 PI Number: Not reported  
 X Coord Site: 616521  
 X Coord PI: 616521  
 Y Coord Site: 690237  
 Y Coord PI: 690237

Map ID  
Direction  
Distance  
Elevation

MAP FINDINGS

Site

Database(s)

EDR ID Number  
EPA ID Number

**HUDSON COUNTY CHROMATE 77 (Continued)**

**S103030582**

**NJ BROWNFIELD:**

Price: Negotiable  
Assessed Value: Not reported  
Owner Name: DEP Case  
Value: Not reported  
Planning Area: Planning Area 1  
Property Size: Not reported  
General Comments: Not reported

**HIST SHWS:**

**Case Status:** Active  
Status Date: 4/1/1992  
Case ID: G000008704  
Contact: Bureau of Case Management  
Sub Section Label: A: Sites with On-Site Sources of Contamination  
Site Municipality: 0906  
Remedial Level Code: C2  
Classification exception area dt: None  
Classification exception area dt: Not reported  
Deed Notice Status: None  
Deed Notice Date: Not reported  
Engineering Control Status: None  
Engineering Control Date: Not reported  
National Priorities List Status: Not reported  
National Priorities List Date: Not reported  
X Coordinate: 616521  
Y Coordinate: 690237  
Coordinate System: NJ State Plane (NAD83) - USFEET

**CQ419** 146 5TH STREET  
**NE** 146 5TH ST  
**1/2-1** JERSEY CITY, NJ 07302  
**0.921 mi.**  
**4863 ft.** Site 1 of 5 in cluster CQ

**SHWS** 1010423339  
**FINDS** N/A

**Relative:**  
**Higher**

**SHWS:**

Site ID: 220104  
Status: ACTIVE  
Home Owner: Yes  
PI Number: 287291  
X Coord Site: 618835  
X Coord PI: Not reported  
Y Coord Site: 689226  
Y Coord PI: Not reported

**Actual:**  
**17 ft.**

**FINDS:**

Registry ID: 110031643238

**Environmental Interest/Information System**

NJ-NJEMS (New Jersey - New Jersey Environmental Management System).  
The Department of Environmental Protection (NJDEP) manages large  
databases of environmental information in this integrated system.

MAP FINDINGS

Map ID  
Direction  
Distance  
Elevation

Site

Database(s)

EDR ID Number  
EPA ID Number

**420**  
**ENE**  
**1/2-1**  
**0.926 mi.**  
**4887 ft.**

**HUDSON COUNTY CHROMATE 172**  
**WARREN ST / BAY ST**  
**JERSEY CITY, NJ 07302**

**SHWS S108973459**  
**BROWNFIELDS N/A**

**Relative:**  
**Lower**

SHWS:  
Site ID: 66654  
Status: ACTIVE  
Home Owner: No  
PI Number: Not reported  
X Coord Site: 620096  
X Coord PI: 620096  
Y Coord Site: 687716  
Y Coord PI: 687716

**Actual:**  
**6 ft.**

NJ BROWNFIELD:  
Price: Negotiable  
Assessed Value: Not reported  
Owner Name: DEP Case  
Value: Not reported  
Planning Area: Planning Area 1  
Property Size: Not reported  
General Comments: Not reported

**421**  
**NNE**  
**1/2-1**  
**0.927 mi.**  
**4895 ft.**

**358 8TH STREET**  
**358 8TH ST**  
**JERSEY CITY, NJ 07302**

**SHWS 1011427737**  
**FINDS N/A**

**Relative:**  
**Higher**

SHWS:  
Site ID: 375472  
Status: ACTIVE  
Home Owner: Yes  
PI Number: 465314  
X Coord Site: 616978  
X Coord PI: Not reported  
Y Coord Site: 690215  
Y Coord PI: Not reported

**Actual:**  
**11 ft.**

FINDS:  
Registry ID: 110035791603

Environmental Interest/Information System  
NJ-NJEMS (New Jersey - New Jersey Environmental Management System).  
The Department of Environmental Protection (NJDEP) manages large  
databases of environmental information in this integrated system.

Map ID  
Direction  
Distance  
Elevation

MAP FINDINGS

Site

Database(s)

EDR ID Number  
EPA ID Number

422  
SSW  
1/2-1  
0.933 mi.  
4924 ft.

THE SHAW WALKER CO  
55 EDWARD HART DR  
JERSEY CITY, NJ 07305

SHWS U000372305  
UST N/A

Relative:  
Higher

SHWS:

Site ID: 53599  
Status: CLOSED  
Home Owner: No  
PI Number: Not reported  
X Coord Site: Not reported  
X Coord PI: Not reported  
Y Coord Site: Not reported  
Y Coord PI: Not reported

Actual:  
10 ft.

UST:

Facility ID: 021933  
Owner Name: Not Identified Not Identified  
Organization: Not Identified  
Contact Type(UST Reg): Facility Operator  
Contact Address (UST Reg): Not reported  
Contact Address 2 (UST Reg): Not reported  
Contact City,St,Zip (UST Reg): Not reported  
Owner Name: DEAN READ  
Organization: ROBAT ASSOC  
Contact Type(UST Reg): Tank Owner  
Contact Address (UST Reg): 470 N 2ND ST  
Contact Address 2 (UST Reg): Not reported  
Contact City,St,Zip (UST Reg): PHILADELPHIA, PA 19123

Tank Id: TANK-1  
Tank Number: 0001  
Tank Contents: Leaded Gasoline  
Tank Size: 4000  
Install Date: 1/1/1974  
Tank Compliance: No  
Tank Status: **Removed**  
Overfill: No  
Tank Status Date: 10/22/1991  
Compliance Monitoring?: No  
Overfill Protection: No  
Spill Containment: No  
Tank Wellhead Protection: Not reported

TANK MONITOR DATA:

Monitor Tank / Pipe: Pipe  
Monitor Type: None  
Monitor Tank / Pipe: Tank  
Monitor Type: None

TANK DETAIL:

Tankpipe Tank / Pipe: Pipe  
Tankpipe Construction Type: Bare steel  
Tankpipe Tank / Pipe: Tank  
Tankpipe Construction Type: Bare steel

Map ID  
Direction  
Distance  
Elevation

MAP FINDINGS

Site

Database(s)

EDR ID Number  
EPA ID Number

CR423 S&I ASSOC  
NE 161 2ND ST  
1/2-1 JERSEY CITY, NJ 07303  
0.933 mi.  
4925 ft. Site 1 of 2 in cluster CR

SHWS 1000889506  
FINDS NJ0000229468  
BROWNFIELDS  
ENG CONTROLS  
RCRA-NonGen

Relative: SHWS:  
Lower Site ID: 51149  
Status: ACTIVE  
Actual: Home Owner: No  
7 ft. PI Number: 15863  
X Coord Site: 619750  
X Coord PI: 619750  
Y Coord Site: 688299  
Y Coord PI: 688299

FINDS:

Registry ID: 110004122930

Environmental Interest/Information System

RCRAInfo is a national information system that supports the Resource Conservation and Recovery Act (RCRA) program through the tracking of events and activities related to facilities that generate, transport, and treat, store, or dispose of hazardous waste. RCRAInfo allows RCRA program staff to track the notification, permit, compliance, and corrective action activities required under RCRA.

Registry ID: 110029643394

Environmental Interest/Information System

NJ-NJEMS (New Jersey - New Jersey Environmental Management System). The Department of Environmental Protection (NJDEP) manages large databases of environmental information in this integrated system.

NJ BROWNFIELD:

Price: Negotiable  
Assessed Value: Not reported  
Owner Name: DEP Case  
Value: Not reported  
Planning Area: Planning Area 1  
Property Size: Not reported  
General Comments: Not reported

NJ ENGINEERING CONTROLS:

Site ID: 51149  
Pi Number: 015863  
PI Name: S&I ASSOCIATES LP  
Owner Name: Duus, Gordon  
DER Filed Date: 12/25/1994  
DER Lifted Date: Not reported  
Der Deed Usage (si): Restricted  
Deed Specific Requirement: Not reported  
Deeds Parameter Desc: Metals  
Deeds Depth: 999.00  
Comments: "concrete paving"

Map ID  
Direction  
Distance  
Elevation

MAP FINDINGS

Site

Database(s)

EDR ID Number  
EPA ID Number

**S&I ASSOC (Continued)**

**1000889506**

RCRA-NonGen:

Date form received by agency: 01/01/2007  
Facility name: S & I ASSOCIATES L P  
Facility address: 161 2ND ST  
JERSEY CITY, NJ 07303  
EPA ID: NJ0000229468  
Mailing address: FAIRVIEW AVE  
TENAFly, NJ 07670  
Contact: Not reported  
Contact address: FAIRVIEW AVE  
TENAFly, NJ 07670  
Contact country: US  
Contact telephone: Not reported  
Contact email: Not reported  
EPA Region: 02  
Classification: Non-Generator  
Description: Handler: Non-Generators do not presently generate hazardous waste

Owner/Operator Summary:

Owner/operator name: S & I ASSOCIATES L P  
Owner/operator address: 16 FAIRVIEW AVE  
TENAFly, NJ 07670  
Owner/operator country: US  
Owner/operator telephone: (201) 568-1871  
Legal status: Private  
Owner/Operator Type: Owner  
Owner/Op start date: Not reported  
Owner/Op end date: Not reported

Owner/operator name: S & I ASSOCIATES L P  
Owner/operator address: 16 FAIRVIEW AVE  
TENAFly, NJ 07670  
Owner/operator country: US  
Owner/operator telephone: (201) 568-1871  
Legal status: Private  
Owner/Operator Type: Operator  
Owner/Op start date: Not reported  
Owner/Op end date: Not reported

Handler Activities Summary:

U.S. importer of hazardous waste: Unknown  
Mixed waste (haz. and radioactive): Unknown  
Recycler of hazardous waste: No  
Transporter of hazardous waste: Unknown  
Treater, storer or disposer of HW: No  
Underground injection activity: No  
On-site burner exemption: Unknown  
Furnace exemption: Unknown  
Used oil fuel burner: No  
Used oil processor: No  
User oil refiner: No  
Used oil fuel marketer to burner: No  
Used oil Specification marketer: No  
Used oil transfer facility: No  
Used oil transporter: No  
Off-site waste receiver: Commercial status unknown



Map ID  
 Direction  
 Distance  
 Elevation

MAP FINDINGS

Site

Database(s)

EDR ID Number  
 EPA ID Number

**S&I ASSOC (Continued)**

**1000889506**

Historical Generators:

Date form received by agency: 01/01/2006  
 Facility name: S & I ASSOCIATES L P  
 Classification: Not a generator, verified

Date form received by agency: 04/15/1994  
 Facility name: S & I ASSOCIATES L P  
 Classification: Large Quantity Generator

Violation Status: No violations found

**424**  
**NNE**  
**1/2-1**  
**0.936 mi.**  
**4940 ft.**

**644 JERSEY AVENUE**  
**644 JERSEY AVE**  
**JERSEY CITY, NJ 07302**

**SHWS** **1010556202**  
**FINDS** **N/A**

**Relative:**  
**Higher**

SHWS:  
 Site ID: 221261  
 Status: CLOSED  
 Home Owner: Yes  
 PI Number: Not reported  
 X Coord Site: Not reported  
 X Coord PI: Not reported  
 Y Coord Site: Not reported  
 Y Coord PI: Not reported

**Actual:**  
**11 ft.**

FINDS:

Registry ID: 110032563759

Environmental Interest/Information System  
 NJ-NJEMS (New Jersey - New Jersey Environmental Management System).  
 The Department of Environmental Protection (NJDEP) manages large  
 databases of environmental information in this integrated system.

**CR425**  
**NE**  
**1/2-1**  
**0.940 mi.**  
**4963 ft.**

**CELESTIAL SEAFOODS**  
**159 2ND ST**  
**JERSEY CITY, NJ 07302**  
**Site 2 of 2 in cluster CR**

**SHWS** **1008965497**  
**FINDS** **N/A**  
**BROWNFIELDS**  
**ENG CONTROLS**  
**HIST HWS**

**Relative:**  
**Lower**

SHWS:  
 Site ID: 163217  
 Status: ACTIVE  
 Home Owner: No  
 PI Number: 213899  
 X Coord Site: 619065  
 X Coord PI: 619065  
 Y Coord Site: 688367  
 Y Coord PI: 688367

**Actual:**  
**7 ft.**

FINDS:

Registry ID: 110024058561

Map ID  
Direction  
Distance  
Elevation

MAP FINDINGS

Site

Database(s)

EDR ID Number  
EPA ID Number

**CELESTIAL SEAFOODS (Continued)**

**1008965497**

Environmental Interest/Information System

NJ-NJEMS (New Jersey - New Jersey Environmental Management System).  
The Department of Environmental Protection (NJDEP) manages large  
databases of environmental information in this integrated system.

**NJ BROWNFIELD:**

Price: Negotiable  
Assessed Value: Not reported  
Owner Name: DEP Case  
Value: Not reported  
Planning Area: Planning Area 1  
Property Size: Not reported  
General Comments: Not reported

**NJ ENGINEERING CONTROLS:**

Site ID: 163217  
Pi Number: 213899  
PI Name: CELESTIAL SEAFOODS  
Owner Name: Caulfield, Robert  
DER Filed Date: 5/10/2005  
DER Lifted Date: Not reported  
Der Deed Usage (si): Restricted  
Deed Specific Requirement: Not reported  
Deeds Parameter Desc: Not reported  
Deeds Depth: Not reported  
Comments: Not reported

**HIST SHWS:**

**Case Status: Active**  
Status Date: 8/4/2005  
Case ID: 213899  
Contact: BOMM  
Sub Section Label: A: Sites with On-Site Sources of Contamination  
Site Municipality: 0906  
Remedial Level Code: B  
Classification exception area dt: None  
Classification exception area dt: Not reported  
Deed Notice Status: Ongoing  
Deed Notice Date: Not reported  
Engineering Control Status: Ongoing  
Engineering Control Date: Not reported  
National Priorities List Status: Not reported  
National Priorities List Date: Not reported  
X Coordinate: 619065  
Y Coordinate: 688367  
Coordinate System: NJ State Plane (NAD83) - USFEET

Map ID  
Direction  
Distance  
Elevation

MAP FINDINGS

Site

Database(s)

EDR ID Number  
EPA ID Number

426  
NW  
1/2-1  
0.943 mi.  
4977 ft.

S&S AUTO REPAIRS INC  
225 231 MONTICELLO AVE  
JERSEY CITY, NJ 07304

SHWS 1006994633  
FINDS N/A  
LUST  
BROWNFIELDS  
HIST HWS

Relative:  
Higher

SHWS:  
Site ID: 27454  
Status: ACTIVE  
Home Owner: No  
PI Number: 15230  
X Coord Site: 611481  
X Coord PI: 611481  
Y Coord Site: 688452  
Y Coord PI: 688452

Actual:  
67 ft.

FINDS:

Registry ID: 110030709384

Environmental Interest/Information System  
NJ-NJEMS (New Jersey - New Jersey Environmental Management System).  
The Department of Environmental Protection (NJDEP) manages large  
databases of environmental information in this integrated system.

LUST:

Case ID: 15230  
Bureau: BUST

NJ BROWNFIELD:

Price: Negotiable  
Assessed Value: Not reported  
Owner Name: DEP Case  
Value: Not reported  
Planning Area: Planning Area 1  
Property Size: Not reported  
General Comments: Not reported

HIST SHWS:

**Case Status: Active**  
Status Date: 6/5/1992  
Case ID: 015230  
Contact: BSCM  
Sub Section Label: A: Sites with On-Site Sources of Contamination  
Site Municipality: 0906  
Remedial Level Code: C2  
Classification exception area dt: None  
Classification exception area dt: Not reported  
Deed Notice Status: None  
Deed Notice Date: Not reported  
Engineering Control Status: None  
Engineering Control Date: Not reported  
National Priorities List Status: Not reported  
National Priorities List Date: Not reported  
X Coordinate: 611481  
Y Coordinate: 688452

Map ID  
Direction  
Distance  
Elevation

MAP FINDINGS

Site

Database(s)

EDR ID Number  
EPA ID Number

**S&S AUTO REPAIRS INC (Continued)**

1006994633

Coordinate System: NJ State Plane (NAD83) - USFEET

427  
ENE  
1/2-1  
0.951 mi.  
5019 ft.

**FORMER MAINTENANCE GARAGE**  
**311 WASHINGTON ST**  
**JERSEY CITY, NJ 07302**

**SHWS** U003947987  
**UST** N/A  
**HIST HWS**

**Relative:**  
**Higher**

SHWS:  
Site ID: 60349  
Status: ACTIVE  
Home Owner: No  
PI Number: 92658  
X Coord Site: 620425  
X Coord PI: 620425  
Y Coord Site: 686862  
Y Coord PI: 686862

**Actual:**  
**8 ft.**

UST:  
Facility ID: 92658  
Owner Name: MARY HABER  
Organization: 82ND/HOLGATE PARTNERS LP  
Contact Type(UST Reg): Tank Owner  
Contact Address (UST Reg): 121 SPEAR ST  
Contact Address 2 (UST Reg): SUITE 250  
Contact City,St,Zip (UST Reg): SAN FRANCISCO, CA 94105  
Owner Name: MARY HABER  
Organization: 82ND/HOLGATE PARTNERS LP  
Contact Type(UST Reg): Facility Operator  
Contact Address (UST Reg): 121 SPEAR ST  
Contact Address 2 (UST Reg): SUITE 250  
Contact City,St,Zip (UST Reg): SAN FRANCISCO, CA 94105

Tank Id: TANK-2  
Tank Number: 0001  
Tank Contents: Leaded Gasoline  
Tank Size: 2000  
Install Date: 1/1/1944  
Tank Compliance: No  
**Tank Status: Removed**  
Overfill: Not reported  
Tank Status Date: 7/24/2001  
Compliance Monitoring?: No  
Overfill Protection: Not reported  
Spill Containment: Not reported  
Tank Wellhead Protection: Not reported

TANK MONITOR DATA:  
Monitor Tank / Pipe: Pipe  
Monitor Type: None  
Monitor Tank / Pipe: Tank  
Monitor Type: None

TANK DETAIL:  
Tankpipe Tank / Pipe: Tank  
Tankpipe Construction Type: Bare steel  
Tankpipe Tank / Pipe: Pipe  
Tankpipe Construction Type: Bare steel

Map ID  
Direction  
Distance  
Elevation

MAP FINDINGS

Site

Database(s)

EDR ID Number  
EPA ID Number

FORMER MAINTENANCE GARAGE (Continued)

U003947987

HIST SHWS:

**Case Status:** Active  
**Status Date:** 6/5/2001  
**Case ID:** 92658  
**Contact:** BSCM  
**Sub Section Label:** A: Sites with On-Site Sources of Contamination  
**Site Municipality:** 0906  
**Remedial Level Code:** C1  
**Classification exception area dt:** None  
**Classification exception area dt:** Not reported  
**Deed Notice Status:** None  
**Deed Notice Date:** Not reported  
**Engineering Control Status:** None  
**Engineering Control Date:** Not reported  
**National Priorities List Status:** Not reported  
**National Priorities List Date:** Not reported  
**X Coordinate:** 620425  
**Y Coordinate:** 686862  
**Coordinate System:** NJ State Plane (NAD83) - USFEET

CS428  
WSW  
1/2-1  
0.955 mi.  
5045 ft.

HUDSON COUNTY CHROMATE 132  
808 GARFIELD AVE  
JERSEY CITY, NJ 07305  
Site 1 of 2 in cluster CS

SHWS S103030542  
NJ Release N/A  
BROWNFIELDS  
VCP  
HIST HWS

Relative:  
Higher

SHWS:

Site ID: 66636  
Status: ACTIVE  
Home Owner: No  
PI Number: Not reported  
X Coord Site: 610387  
X Coord PI: 610387  
Y Coord Site: 682500  
Y Coord PI: 682500

Actual:  
18 ft.

NJ Release:

Facility ID: 44917  
Date Received: 6/18/1999  
Operator: JULIE  
Incident Type: Not reported  
Location: Other  
Other Location: Not reported  
Contact Name: Not reported  
Caller Name: REDACTED  
Caller Title: BFO-CAS  
Caller Address: Not reported  
Caller City,St,Zip: Not reported  
Caller Telephone: Not reported  
Facility Phone: Not reported  
Incident Date: 6/18/1999  
Substance(s): Not reported  
Substance Type: Not reported  
CAS Number: Not reported  
TCPA Chemical: Not reported  
COMU: 0906  
Amnt Released: Not reported

Case Number: 99-06-18-0015-53  
Nature of Incident: Not reported  
Incident Location: Not reported  
Incident Time: Not reported  
Substance Identity: Not reported  
A310 Letter: False  
Hazrds Material: Not reported  
Ref. Code: 101  
Contained: Not reported

Map ID  
Direction  
Distance  
Elevation

MAP FINDINGS

Site

Database(s)

EDR ID Number  
EPA ID Number

**HUDSON COUNTY CHROMATE 132 (Continued)**

**S103030542**

Release Type:	Not reported	Release VE:	Not reported
Injuries:	Not reported	Facility Evacuation:	Not reported
Public Exposure:	Not reported	Firemen at Scene:	Not reported
Police at Scene:	Not reported	Receiving Water:	Not reported
Contamination of:	Not reported		
Status at Spill:	MOA APPLICATION		
NJ Spill Date:	Not reported	NJ Spill Time:	Not reported
NJ Spill Name:	Not reported	NJ Spill Title:	Not reported
NJ Spill Phone:	Not reported		
Other Date:	Not reported	Other Time:	Not reported
Other Name:	Not reported	Other Title:	Not reported
Other Telephone:	Not reported		
Public Evacuation:	Not reported		
Assistance Requested:	Not reported		
Wind Direction/Speed:	0		
Local Municipality Notified:	No		
Local Municipality Name:	Not reported		
Local Municipality Title:	Not reported		
Local Municipality Telephone:	Not reported		
Local Municipality Date:	Not reported		
Local Municipality Time:	Not reported		
Incident Description:	Not reported		
Incident Name:	Not reported		
Incident Referred To:	Not reported		
Incident Region:	Not reported		
Incident Telephone:	Not reported		
Incident Date:	Not reported		
Incident time:	Not reported		
Incident ITM:	Not reported		
Comments:	Not reported		
Date A310 Letter Printed:	Not reported		
Date Local Authority Was Notified:	Not reported		
Date Updated:	Not reported		
Date Report Faxed to Local Authority:	Not reported		
Local Authority Notification Date:	Not reported		
Rep Receive Date:	Not reported		
Reporter Type:	Not reported		
Reporter Name:	Not reported		
Reporter Title:	Not reported		
Reporter Org:	Not reported		
Reporter Address:	Not reported		
Reporter City,St,Zip:	Not reported		
Reporter County:	Not reported		
Incident Status:	Not reported		
Incident Category:	Not reported		
Incident Source:	Not reported		
Incident Address:	Not reported		
Incident Address 2:	Not reported		
Incident City,St,Zip:	Not reported		
Incident County:	Not reported		
DEP Requested:	Not reported		
Confidential:	Not reported		
Notify Type:	Other		
Road Closed:	Not reported		
Direction:	Not reported		
Responsible Party:	Not reported		
Responsible Party Name:	Not reported		

Map ID  
Direction  
Distance  
Elevation

MAP FINDINGS

Site

Database(s)

EDR ID Number  
EPA ID Number

**HUDSON COUNTY CHROMATE 132 (Continued)**

**S103030542**

Responsible Party Contact: Not reported  
Responsible Party Title: Not reported  
Responsible Party Phone: Not reported  
Responsible Party Street: Not reported  
Responsible Party County: Not reported  
Responsible Party City,St,Zip: Not reported  
Memo. Of Understanding: -  
Drill/trng Exercise: No  
Hazardous: Not reported

**NJ BROWNFIELD:**

Price: Negotiable  
Assessed Value: Not reported  
Owner Name: DEP Case  
Value: Not reported  
Planning Area: Planning Area 1  
Property Size: Not reported  
General Comments:Not reported

**VCP:**

Incident Number: 99-06-18-0015-53  
MOA Execution Date: 6/29/1999  
Type Of Vcp File: HISTORICAL  
Pi Number: Not reported  
Case Type(Case Type): Not reported  
Case Contact: Department Not reported  
Case Contact Name: Not reported  
Case Contact: Organization ICCL  
Case Contact: Address: Line1 Not reported  
Case Contact: Address: Line2 Not reported  
Case Contact: Address: Line3 Not reported  
Case Contact City,St,Zip: Not reported

**HIST SHWS:**

**Case Status: Active**  
Status Date: 7/19/1990  
Case ID: G000008749  
Contact: Bureau of Case Management  
Sub Section Label: A: Sites with On-Site Sources of Contamination  
Site Municipality: 0906  
Remedial Level Code: D  
Classification exception area dt: None  
Classification exception area dt: Not reported  
Deed Notice Status: None  
Deed Notice Date: Not reported  
Engineering Control Status: None  
Engineering Control Date: Not reported  
National Priorities List Status: Not reported  
National Priorities List Date: Not reported  
X Coordinate: 610387  
Y Coordinate: 682500  
Coordinate System: NJ State Plane (NAD83) - USFEET

MAP FINDINGS

Map ID  
Direction  
Distance  
Elevation

Site

Database(s)

EDR ID Number  
EPA ID Number

**429**  
**SW**  
**1/2-1**  
**0.956 mi.**  
**5048 ft.**

**14 BURMA ROAD**  
**14 BURMA RD**  
**JERSEY CITY, NJ 07300**

**SHWS** **1007000043**  
**HIST HWS** **N/A**

**Relative:**  
**Higher**

SHWS:  
Site ID: 88505  
Status: ACTIVE  
Home Owner: No  
PI Number: Not reported  
X Coord Site: 612255  
X Coord PI: 612255  
Y Coord Site: 680222  
Y Coord PI: 680222

**Actual:**  
**11 ft.**

HIST SHWS:  
**Case Status: Active**  
Status Date: 9/17/2001  
Case ID: G000062419  
Contact: Bureau of Field Operations - Northern  
Sub Section Label: A: Sites with On-Site Sources of Contamination  
Site Municipality: 0906  
Remedial Level Code: C2  
Classification exception area dt: None  
Classification exception area dt: Not reported  
Deed Notice Status: None  
Deed Notice Date: Not reported  
Engineering Control Status: None  
Engineering Control Date: Not reported  
National Priorities List Status: Not reported  
National Priorities List Date: Not reported  
X Coordinate: 612255  
Y Coordinate: 680222  
Coordinate System: NJ State Plane (NAD83) - USFEET

**CQ430**  
**NE**  
**1/2-1**  
**0.956 mi.**  
**5048 ft.**

**208 6TH STREET**  
**208 6TH ST**  
**JERSEY CITY, NJ 07302**

**SHWS** **1009589732**  
**FINDS** **N/A**

**Site 2 of 5 in cluster CQ**

**Relative:**  
**Higher**

SHWS:  
Site ID: 222204  
Status: CLOSED  
Home Owner: No  
PI Number: Not reported  
X Coord Site: Not reported  
X Coord PI: Not reported  
Y Coord Site: Not reported  
Y Coord PI: Not reported

**Actual:**  
**19 ft.**

FINDS:

Registry ID: 110025148061

Environmental Interest/Information System  
NJ-NJEMS (New Jersey - New Jersey Environmental Management System).  
The Department of Environmental Protection (NJDEP) manages large



Map ID  
Direction  
Distance  
Elevation

MAP FINDINGS

Site

Database(s)

EDR ID Number  
EPA ID Number

**208 6TH STREET (Continued)**

**1009589732**

databases of environmental information in this integrated system.

**CS431**  
**WSW**  
**1/2-1**  
**0.958 mi.**  
**5056 ft.**

**FEDERAL MACHINE CO INC**  
**807 GARFIELD AVE**  
**JERSEY CITY, NJ 07305**  
**Site 2 of 2 in cluster CS**

**RCRA-SQG** **1000212374**  
**SHWS** **NJD001526078**  
**FINDS**  
**UST**  
**NJ Release**  
**BROWNFIELDS**  
**MANIFEST**

**Relative:**  
**Higher**

**Actual:**  
**18 ft.**

**RCRA-SQG:**

Date form received by agency: 01/01/2007  
Facility name: FEDERAL MACHINE CO INC  
Facility address: 807 GARFIELD AVE  
JERSEY CITY, NJ 07305  
EPA ID: NJD001526078  
Mailing address: GARFIELD AVE  
JERSEY CITY, NJ 07305  
Contact: Not reported  
Contact address: GARFIELD AVE  
JERSEY CITY, NJ 07305  
Contact country: US  
Contact telephone: Not reported  
Contact email: Not reported  
EPA Region: 02  
Land type: Facility is not located on Indian land. Additional information is not known.  
Classification: Small Small Quantity Generator  
Description: Handler: generates more than 100 and less than 1000 kg of hazardous waste during any calendar month and accumulates less than 6000 kg of hazardous waste at any time; or generates 100 kg or less of hazardous waste during any calendar month, and accumulates more than 1000 kg of hazardous waste at any time

**Owner/Operator Summary:**

Owner/operator name: FEDERAL MACHINE CO  
Owner/operator address: NOT REQUIRED  
NOT REQUIRED, WY 99999  
Owner/operator country: US  
Owner/operator telephone: (212) 555-1212  
Legal status: Private  
Owner/Operator Type: Owner  
Owner/Op start date: Not reported  
Owner/Op end date: Not reported

Owner/operator name: FEDERAL MACHINE CO  
Owner/operator address: NOT REQUIRED  
NOT REQUIRED, WY 99999  
Owner/operator country: US  
Owner/operator telephone: (212) 555-1212  
Legal status: Private  
Owner/Operator Type: Operator  
Owner/Op start date: Not reported  
Owner/Op end date: Not reported

**Handler Activities Summary:**

U.S. importer of hazardous waste: Unknown

Map ID  
Direction  
Distance  
Elevation

MAP FINDINGS

Site

Database(s)

EDR ID Number  
EPA ID Number

**FEDERAL MACHINE CO INC (Continued)**

**1000212374**

Mixed waste (haz. and radioactive): Unknown  
Recycler of hazardous waste: No  
Transporter of hazardous waste: Unknown  
Treater, storer or disposer of HW: No  
Underground injection activity: No  
On-site burner exemption: Unknown  
Furnace exemption: Unknown  
Used oil fuel burner: No  
Used oil processor: No  
User oil refiner: No  
Used oil fuel marketer to burner: No  
Used oil Specification marketer: No  
Used oil transfer facility: No  
Used oil transporter: No  
Off-site waste receiver: Commercial status unknown

Historical Generators:

Date form received by agency: 01/01/2006  
Facility name: FEDERAL MACHINE CO INC  
Classification: Small Quantity Generator

Date form received by agency: 02/28/1993  
Facility name: FEDERAL MACHINE CO INC  
Site name: FEDERAL MACHINE CO  
Classification: Large Quantity Generator

Date form received by agency: 03/09/1987  
Facility name: FEDERAL MACHINE CO INC  
Classification: Large Quantity Generator

Violation Status: No violations found

Evaluation Action Summary:

Evaluation date: 05/31/2006  
Evaluation: COMPLIANCE EVALUATION INSPECTION ON-SITE  
Area of violation: Not reported  
Date achieved compliance: Not reported  
Evaluation lead agency: State

Evaluation date: 12/14/2005  
Evaluation: COMPLIANCE EVALUATION INSPECTION ON-SITE  
Area of violation: Not reported  
Date achieved compliance: Not reported  
Evaluation lead agency: EPA

Evaluation date: 08/27/1996  
Evaluation: COMPLIANCE EVALUATION INSPECTION ON-SITE  
Area of violation: Not reported  
Date achieved compliance: Not reported  
Evaluation lead agency: State

SHWS:

Site ID: 7450  
Status: ACTIVE  
Home Owner: No  
PI Number: 5623  
X Coord Site: 610497

Map ID  
Direction  
Distance  
Elevation

MAP FINDINGS

Site

Database(s)

EDR ID Number  
EPA ID Number

**FEDERAL MACHINE CO INC (Continued)**

**1000212374**

X Coord Pl: 610497  
Y Coord Site: 682874  
Y Coord Pl: 682874

**FINDS:**

Registry ID: 110004135150

**Environmental Interest/Information System**

NJ-NJEMS (New Jersey - New Jersey Environmental Management System).  
The Department of Environmental Protection (NJDEP) manages large databases of environmental information in this integrated system.

RCRAInfo is a national information system that supports the Resource Conservation and Recovery Act (RCRA) program through the tracking of events and activities related to facilities that generate, transport, and treat, store, or dispose of hazardous waste. RCRAInfo allows RCRA program staff to track the notification, permit, compliance, and corrective action activities required under RCRA.

**UST:**

Facility ID: 005623  
Owner Name: Not Identified Not Identified  
Organization: Not Identified  
Contact Type(UST Reg): Facility Operator  
Contact Address (UST Reg): Not reported  
Contact Address 2 (UST Reg): Not reported  
Contact City,St,Zip (UST Reg): Not reported  
Owner Name: DAVID L BUTLER  
Organization: DAVID L BUTLER  
Contact Type(UST Reg): Tank Owner  
Contact Address (UST Reg): 807 GARFIELD AVE  
Contact Address 2 (UST Reg): Not reported  
Contact City,St,Zip (UST Reg): Jersey City, NJ 07305

Tank Id: TANK-1  
Tank Number: 1  
Tank Contents: Leaded Gasoline  
Tank Size: 3000  
Install Date: 1/1/1981  
Tank Compliance: No  
**Tank Status: Removed**  
Overfill: Yes  
Tank Status Date: 1/22/1990  
Compliance Monitoring?: No  
Overfill Protection: Yes  
Spill Containment: No  
Tank Wellhead Protection: Not reported

**TANK MONITOR DATA:**

Monitor Tank / Pipe: Pipe  
Monitor Type: None  
Monitor Tank / Pipe: Tank  
Monitor Type: None

**TANK DETAIL:**

Map ID  
Direction  
Distance  
Elevation

MAP FINDINGS

Site

Database(s)

EDR ID Number  
EPA ID Number

**FEDERAL MACHINE CO INC (Continued)**

**1000212374**

Tankpipe Tank / Pipe: Tank  
Tankpipe Construction Type: CONVERSION (NON-NULLABLE)  
Tankpipe Tank / Pipe: Pipe  
Tankpipe Construction Type: Other

**NJ Release:**

Facility ID: 1746 Case Number: 93-2-3-2113-20  
Date Received: 2/3/1993 Nature of Incident: Municipal  
Operator: DAVE  
Incident Type: Not reported Incident Location: Not reported  
Location: Other  
Other Location: Not reported  
Contact Name: Not reported  
Caller Name: REDACTED  
Caller Title: JERSEY CITY FD  
Caller Address: Not reported  
Caller City,St,Zip: Not reported  
Caller Telephone: Not reported  
Facility Phone: Not reported  
Incident Date: 2/3/1993 Incident Time: 2055  
Substance(s): ACID, SPENT  
Substance Type: Liquid Substance Identity: Suspected  
CAS Number: Not reported A310 Letter: No  
TCPA Chemical: No Hazrds Material: Unknown  
COMU: 0906 Ref. Code: 001  
Amnt Released: UNK Contained: Unknown  
Release Type: Not reported Release VE: Not reported  
Injuries: No  
Public Exposure: No Facility Evacuation: No  
Police at Scene: Yes Firemen at Scene: Yes  
Contamination of: Land,Air Receiving Water: Not reported  
Status at Spill: 2 ALARM FIRE AT SITE. SOME ACID MAY BE INVOLVED IN FIRE. FD TRYING TO DETERMINE HOW MUCH IS INSIDE.  
NJ Spill Date: 2/3/1993 NJ Spill Time: 2118  
NJ Spill Name: OEM NJ Spill Title: TPR TROUT  
NJ Spill Phone: 609-882-2000  
Other Date: Not reported Other Time: Not reported  
Other Name: Not reported Other Title: Not reported  
Other Telephone: Not reported  
Public Evacuation: No  
Assistance Requested: No  
Wind Direction/Speed: Not reported  
Local Municipality Notified: Not reported  
Local Municipality Name: Not reported  
Local Municipality Title: Not reported  
Local Municipality Telephone: Not reported  
Local Municipality Date: Not reported  
Local Municipality Time: Not reported  
Incident Description: Fire  
Incident Name: L JONES  
Incident Referred To: DRPSR  
Incident Region: ER1  
Incident Telephone: Paged  
Incident Date: 2/3/1993  
Incident time: 2114  
Incident ITM: B  
Comments: Not reported

Map ID  
Direction  
Distance  
Elevation

MAP FINDINGS

Site

Database(s)

EDR ID Number  
EPA ID Number

**FEDERAL MACHINE CO INC (Continued)**

**1000212374**

Date A310 Letter Printed: Not reported  
Date Local Authority Was Notified: Not reported  
Date Updated: Not reported  
Date Report Faxed to Local Authority: Not reported  
Local Authority Notification Date: Not reported  
Rep Receive Date: Not reported  
Reporter Type: Not reported  
Reporter Name: Not reported  
Reporter Title: Not reported  
Reporter Org: Not reported  
Reporter Address: Not reported  
Reporter City,St,Zip: Not reported  
Reporter County: Not reported  
Incident Status: Not reported  
Incident Category: Not reported  
Incident Source: Not reported  
Incident Address: Not reported  
Incident Address 2: Not reported  
Incident City,St,Zip: Not reported  
Incident County: Not reported  
DEP Requested: Not reported  
Confidential: Not reported  
Notify Type: Not reported  
Road Closed: Not reported  
Direction: Not reported  
Responsible Party: Known  
Responsible Party Name: FEDERAL MACHINE  
Responsible Party Contact: Not reported  
Responsible Party Title: Not reported  
Responsible Party Phone: Not reported  
Responsible Party Street: 807 GARFIELD AVE  
Responsible Party County: HUDSON  
Responsible Party City,St,Zip: JERSEY CITY, NJ  
Memo. Of Understanding: Not reported  
Drill/trng Exercise: Not reported  
Hazardous: Not reported

Facility ID: 131104  
Date Received: 2/14/2005  
Operator: Not reported  
Incident Type: Abandoned Containers  
Location: Not reported  
Other Location: Not reported  
Contact Name: Not reported  
Caller Name: Not reported  
Caller Title: Not reported  
Caller Address: Not reported  
Caller City,St,Zip: Not reported  
Caller Telephone: Not reported  
Facility Phone: Not reported  
Incident Date: 2/14/2005  
Substance(s): Not reported  
Substance Type: Not reported  
CAS Number: Not reported  
TCPA Chemical: Not reported  
COMU: Not reported  
Amnt Released: Not reported

Case Number: 05-02-14-1415-55  
Nature of Incident: Not reported  
Incident Location: FEDERAL MACHINE CO  
Incident Time: Not reported  
Substance Identity: Not reported  
A310 Letter: Not reported  
Hazrds Material: Not reported  
Ref. Code: Not reported  
Contained: Not reported

Map ID  
Direction  
Distance  
Elevation

MAP FINDINGS

Site

Database(s)

EDR ID Number  
EPA ID Number

**FEDERAL MACHINE CO INC (Continued)**

**1000212374**

Release Type:	Not reported	Release VE:	Not reported
Injuries:	No	Facility Evacuation:	No
Public Exposure:	No	Firemen at Scene:	Yes
Police at Scene:	Yes	Receiving Water:	Not reported
Contamination of:	Not reported	NJ Spill Time:	Not reported
Status at Spill:	Not reported	NJ Spill Title:	Not reported
NJ Spill Date:	Not reported	Other Time:	Not reported
NJ Spill Name:	Not reported	Other Title:	Not reported
NJ Spill Phone:	Not reported		
Other Date:	Not reported		
Other Name:	Not reported		
Other Telephone:	Not reported		
Public Evacuation:	No		
Assistance Requested:	Not reported		
Wind Direction/Speed:	Not reported		
Local Municipality Notified:	Not reported		
Local Municipality Name:	Not reported		
Local Municipality Title:	Not reported		
Local Municipality Telephone:	Not reported		
Local Municipality Date:	Not reported		
Local Municipality Time:	Not reported		
Incident Description:	Not reported		
Incident Name:	Not reported		
Incident Referred To:	Not reported		
Incident Region:	Not reported		
Incident Telephone:	Not reported		
Incident Date:	Not reported		
Incident time:	Not reported		
Incident ITM:	Not reported		
Comments:	Not reported		
Date A310 Letter Printed:	Not reported		
Date Local Authority Was Notified:	Not reported		
Date Updated:	Not reported		
Date Report Faxed to Local Authority:	Not reported		
Local Authority Notification Date:	Not reported		
Rep Receive Date:	2/14/2005		
Reporter Type:	Municipal Rep.		
Reporter Name:	REDACTED		
Reporter Title:	Not reported		
Reporter Org:	JERSEY CITY HAZMAT		
Reporter Address:	Not reported		
Reporter City,St,Zip:	Not reported		
Reporter County:	Not reported		
Incident Status:	Terminated		
Incident Category:	Other		
Incident Source:	UNKNOWN		
Incident Address:	Not reported		
Incident Address 2:	Not reported		
Incident City,St,Zip:	NJ		
Incident County:	Not reported		
DEP Requested:	Yes		
Confidential:	Not reported		
Notify Type:	Not reported		
Road Closed:	No		
Direction:	Not reported		
Responsible Party:	Not reported		
Responsible Party Name:	Not reported		

Map ID  
Direction  
Distance  
Elevation

MAP FINDINGS

Site

Database(s)

EDR ID Number  
EPA ID Number

**FEDERAL MACHINE CO INC (Continued)**

**1000212374**

Responsible Party Contact: Not reported  
Responsible Party Title: Not reported  
Responsible Party Phone: Not reported  
Responsible Party Street: Not reported  
Responsible Party County: Not reported  
Responsible Party City,St,Zip: Not reported  
Memo. Of Understanding: Not reported  
Drill/trng Exercise: Not reported  
Hazardous: Not reported

**NJ BROWNFIELD:**

Price: Negotiable  
Assessed Value: Not reported  
Owner Name: DEP Case  
Value: Not reported  
Planning Area: Planning Area 1  
Property Size: Not reported  
General Comments:Not reported

**NJ MANIFEST:**

Manifest Code: NJA5117746  
EPA ID: NJD001526078  
Date Shipped: 20040305  
TSDf EPA ID: OHD083377010  
Transporter EPA ID: NJD054126164  
Transporter 2 EPA ID: OH000000539  
Transporter 3 EPA ID: Not reported  
Transporter 4 EPA ID: Not reported  
Transporter 5 EPA ID: Not reported  
Transporter 6 EPA ID: Not reported  
Transporter 7 EPA ID: Not reported  
Transporter 8 EPA ID: Not reported  
Transporter 10 EPA ID: Not reported  
Date Trans1 Transported Waste: 040305  
Date Trans2 Transported Waste: 040310  
Date Trans3 Transported Waste: Not reported  
Date Trans4 Transported Waste: Not reported  
Date Trans5 Transported Waste: Not reported  
Date Trans6 Transported Waste: Not reported  
Date Trans7 Transported Waste: Not reported  
Date Trans8 Transported Waste: Not reported  
Date Trans9 Transported Waste: Not reported  
Date Trans10 Transported Waste: Not reported  
Date TSDf Received Waste: 040325  
Tranporter 1 Decal: Not reported  
Tranporter 2 Decal: Not reported  
Data Entry Number: 04290422  
Reference Manifest Number: Not reported  
Was Load Rejected (Y/N): No  
Reason Load Was Rejected: Not reported  
Waste Code: Not reported  
Manifest Year: Not reported  
Quantity: Not reported  
Unit: Not reported  
Hand Code: Not reported

Map ID  
Direction  
Distance  
Elevation

MAP FINDINGS

Site

Database(s)

EDR ID Number  
EPA ID Number

432  
East  
1/2-1  
0.959 mi.  
5063 ft.

39 ESSEX STREET  
39 ESSEX ST  
JERSEY CITY, NJ 07302

SHWS  
NJ Release  
VCP

1007035694  
N/A

Relative:  
Higher

SHWS:  
Site ID: 123435  
Status: CLOSED  
Home Owner: No  
PI Number: Not reported  
X Coord Site: Not reported  
X Coord PI: Not reported  
Y Coord Site: Not reported  
Y Coord PI: Not reported

Actual:  
11 ft.

NJ Release:

Facility ID:	30653	Case Number:	02-08-15-0039-44
Date Received:	8/15/2002	Nature of Incident:	Not reported
Operator:	Not reported	Incident Location:	BLOCK 33 LOTS 4624 & 33
Incident Type:	MOA	Incident Time:	Not reported
Location:	Not reported	Substance Identity:	Not reported
Other Location:	Not reported	A310 Letter:	Not reported
Contact Name:	Not reported	Hazrds Material:	Not reported
Caller Name:	Not reported	Ref. Code:	Not reported
Caller Title:	Not reported	Contained:	Not reported
Caller Address:	Not reported	Release VE:	Not reported
Caller City,St,Zip:	Not reported	Facility Evacuation:	Not reported
Caller Telephone:	Not reported	Firemen at Scene:	Not reported
Facility Phone:	Not reported	Receiving Water:	Not reported
Incident Date:	8/15/2002	NJ Spill Time:	Not reported
Substance(s):	Not reported	NJ Spill Title:	Not reported
Substance Type:	Not reported	Other Time:	Not reported
CAS Number:	Not reported	Other Title:	Not reported
TCPA Chemical:	Not reported	Other Telephone:	Not reported
COMU:	Not reported	Public Evacuation:	Not reported
Amnt Released:	Not reported	Assistance Requested:	Not reported
Release Type:	Not reported	Wind Direction/Speed:	Not reported
Injuries:	Not reported	Local Municipality Notified:	Not reported
Public Exposure:	Not reported	Local Municipality Name:	Not reported
Police at Scene:	Not reported	Local Municipality Title:	Not reported
Contamination of:	Not reported	Local Municipality Telephone:	Not reported
Status at Spill:	Not reported	Local Municipality Date:	Not reported
NJ Spill Date:	Not reported	Local Municipality Time:	Not reported
NJ Spill Name:	Not reported	Incident Description:	Not reported
NJ Spill Phone:	Not reported		
Other Date:	Not reported		
Other Name:	Not reported		



Map ID  
Direction  
Distance  
Elevation

MAP FINDINGS

Site

Database(s)

EDR ID Number  
EPA ID Number

**39 ESSEX STREET (Continued)**

**1007035694**

Incident Name: Not reported  
Incident Referred To: Not reported  
Incident Region: Not reported  
Incident Telephone: Not reported  
Incident Date: Not reported  
Incident time: Not reported  
Incident ITM: Not reported  
Comments: Not reported  
Date A310 Letter Printed: Not reported  
Date Local Authority Was Notified: Not reported  
Date Updated: Not reported  
Date Report Faxed to Local Authority: Not reported  
Local Authority Notification Date: Not reported  
Rep Receive Date: 8/15/2002  
Reporter Type: Other  
Reporter Name: REDACTED  
Reporter Title: Not reported  
Reporter Org: BFO-CAS  
Reporter Address: Not reported  
Reporter City,St,Zip: Not reported  
Reporter County: Not reported  
Incident Status: Terminated  
Incident Category: Other  
Incident Source: Not reported  
Incident Address: Not reported  
Incident Address 2: Not reported  
Incident City,St,Zip: Not reported  
Incident County: Not reported  
DEP Requested: Not reported  
Confidential: Not reported  
Notify Type: Not reported  
Road Closed: Not reported  
Direction: Not reported  
Responsible Party: Not reported  
Responsible Party Name: Not reported  
Responsible Party Contact: Not reported  
Responsible Party Title: Not reported  
Responsible Party Phone: Not reported  
Responsible Party Street: Not reported  
Responsible Party County: Not reported  
Responsible Party City,St,Zip: Not reported  
Memo. Of Understanding: Not reported  
Drill/trng Exercise: Not reported  
Hazardous: Not reported

VCP:

Incident Number: 02-08-15-0039-44  
MOA Execution Date: 8/20/2002  
Type Of Vcp File: HISTORICAL  
Pi Number: Not reported  
Case Type(Case Type): Not reported  
Case Contact: Department Not reported  
Case Contact Name: Not reported  
Case Contact: Organization Liberty Waterfront Company LLC  
Case Contact: Address: Line1 Not reported  
Case Contact: Address: Line2 Not reported  
Case Contact: Address: Line3 Not reported

MAP FINDINGS

Map ID Direction Distance Elevation	Site	Database(s)	EDR ID Number EPA ID Number
--	------	-------------	--------------------------------

**39 ESSEX STREET (Continued)**

**1007035694**

Case Contact City,St,Zip: Not reported

**CQ433**    **206 6TH STREET**  
**NE**        **206 6TH ST**  
**1/2-1**     **JERSEY CITY, NJ 07302**  
**0.959 mi.**  
**5065 ft.**    **Site 3 of 5 in cluster CQ**

**SHWS**    **1009455223**  
**FINDS**    **N/A**

<b>Relative:</b> <b>Higher</b>	SHWS:	Site ID: 216651
	Status:	CLOSED
<b>Actual:</b> <b>19 ft.</b>	Home Owner:	Yes
	PI Number:	Not reported
	X Coord Site:	Not reported
	X Coord PI:	Not reported
	Y Coord Site:	Not reported
	Y Coord PI:	Not reported

**FINDS:**

Registry ID: 110030694568

**Environmental Interest/Information System**

NJ-NJEMS (New Jersey - New Jersey Environmental Management System).  
The Department of Environmental Protection (NJDEP) manages large  
databases of environmental information in this integrated system.

**CT434**    **66 YORK STREET ASSOCIATES**  
**East**     **66 YORK ST**  
**1/2-1**     **JERSEY CITY, NJ**  
**0.961 mi.**  
**5073 ft.**    **Site 1 of 2 in cluster CT**

**SHWS**    **S109300837**  
**N/A**

<b>Relative:</b> <b>Higher</b>	SHWS:	Site ID: 28332
	Status:	CLOSED
<b>Actual:</b> <b>17 ft.</b>	Home Owner:	No
	PI Number:	G000011771
	X Coord Site:	Not reported
	X Coord PI:	Not reported
	Y Coord Site:	Not reported
	Y Coord PI:	Not reported

**CQ435**    **204 6TH STREET**  
**NE**        **204 6TH ST**  
**1/2-1**     **JERSEY CITY, NJ 07302**  
**0.962 mi.**  
**5079 ft.**    **Site 4 of 5 in cluster CQ**

**SHWS**    **1009457463**  
**FINDS**    **N/A**

<b>Relative:</b> <b>Higher</b>	SHWS:	Site ID: 216650
	Status:	CLOSED
<b>Actual:</b> <b>19 ft.</b>	Home Owner:	Yes

Map ID  
 Direction  
 Distance  
 Elevation

MAP FINDINGS

Site

Database(s)

EDR ID Number  
 EPA ID Number

**204 6TH STREET (Continued)**

**1009457463**

PI Number: Not reported  
 X Coord Site: Not reported  
 X Coord PI: Not reported  
 Y Coord Site: Not reported  
 Y Coord PI: Not reported

**FINDS:**

Registry ID: 110030694540

Environmental Interest/Information System  
 NJ-NJEMS (New Jersey - New Jersey Environmental Management System).  
 The Department of Environmental Protection (NJDEP) manages large  
 databases of environmental information in this integrated system.

**436**  
**NNE**  
**1/2-1**  
**0.963 mi.**  
**5087 ft.**

**231 BRUNSWICK STREET**  
**231 BRUNSWICK ST**  
**JERSEY CITY, NJ 07302**

**SHWS 1010549519**  
**FINDS N/A**

**Relative:**  
**Higher**

SHWS:  
 Site ID: 222236  
 Status: CLOSED  
 Home Owner: Yes  
 PI Number: Not reported  
 X Coord Site: Not reported  
 X Coord PI: Not reported  
 Y Coord Site: Not reported  
 Y Coord PI: Not reported

**Actual:**  
**10 ft.**

**FINDS:**

Registry ID: 110032534826

Environmental Interest/Information System  
 NJ-NJEMS (New Jersey - New Jersey Environmental Management System).  
 The Department of Environmental Protection (NJDEP) manages large  
 databases of environmental information in this integrated system.

**437**  
**NW**  
**1/2-1**  
**0.966 mi.**  
**5100 ft.**

**256 FAIRMOUNT AVENUE**  
**256 FAIRMOUNT AVE**  
**JERSEY CITY, NJ 07306**

**SHWS 1010552823**  
**FINDS N/A**

**Relative:**  
**Higher**

SHWS:  
 Site ID: 225120  
 Status: CLOSED  
 Home Owner: Yes  
 PI Number: Not reported  
 X Coord Site: Not reported  
 X Coord PI: Not reported

**Actual:**  
**68 ft.**

Map ID  
 Direction  
 Distance  
 Elevation

MAP FINDINGS

Site

Database(s)

EDR ID Number  
 EPA ID Number

**256 FAIRMOUNT AVENUE (Continued)**

**1010552823**

Y Coord Site: Not reported  
 Y Coord PI: Not reported

**FINDS:**

Registry ID: 110032560976

Environmental Interest/Information System

NJ-NJEMS (New Jersey - New Jersey Environmental Management System).  
 The Department of Environmental Protection (NJDEP) manages large  
 databases of environmental information in this integrated system.

**438**  
**NNE**  
**1/2-1**  
**0.966 mi.**  
**5100 ft.**

**294 8TH STREET**  
**294 8TH ST**  
**JERSEY CITY, NJ 07302**

**SHWS** **1010552838**  
**FINDS** **N/A**

**Relative:**  
**Higher**

SHWS:  
 Site ID: 218394  
 Status: CLOSED  
 Home Owner: Yes  
 PI Number: Not reported  
 X Coord Site: Not reported  
 X Coord PI: Not reported  
 Y Coord Site: Not reported  
 Y Coord PI: Not reported

**Actual:**  
**11 ft.**

**FINDS:**

Registry ID: 110032561127

Environmental Interest/Information System

NJ-NJEMS (New Jersey - New Jersey Environmental Management System).  
 The Department of Environmental Protection (NJDEP) manages large  
 databases of environmental information in this integrated system.

**CT439**  
**East**  
**1/2-1**  
**0.967 mi.**  
**5104 ft.**

**ACE CANVAS & TENT CORPORATION**  
**103 GREENE ST**  
**JERSEY CITY, NJ 07306**  
**Site 2 of 2 in cluster CT**

**SHWS** **S106587119**  
**BROWNFIELDS** **N/A**  
**VCP**  
**INST CONTROL**  
**HIST HWS**

**Relative:**  
**Higher**

SHWS:  
 Site ID: 77122  
 Status: ACTIVE  
 Home Owner: No  
 PI Number: Not reported  
 X Coord Site: 620776  
 X Coord PI: 620776  
 Y Coord Site: 686183  
 Y Coord PI: 686183

**Actual:**  
**15 ft.**

Map ID  
Direction  
Distance  
Elevation

MAP FINDINGS

Site

Database(s)

EDR ID Number  
EPA ID Number

**ACE CANVAS & TENT CORPORATION (Continued)**

**S106587119**

**NJ BROWNFIELD:**

Price: Negotiable  
Assessed Value: Not reported  
Owner Name: DEP Case  
Value: Not reported  
Planning Area: Planning Area 1  
Property Size: Not reported  
General Comments: Not reported

**VCP:**

Incident Number: 03-04-04-0004-28A  
MOA Execution Date: 4/7/2003  
Type Of Vcp File: HISTORICAL  
Pi Number: Not reported  
Case Type(Case Type): Not reported  
Case Contact: Department Not reported  
Case Contact Name: Not reported  
Case Contact: Organization KOR Companies LLC  
Case Contact: Address: Line1 Not reported  
Case Contact: Address: Line2 Not reported  
Case Contact: Address: Line3 Not reported  
Case Contact City,St,Zip: Not reported

**NJ INSTITUTIONAL CONTROL:**

Facility ID: 77122  
Date Established (SI): 11/5/2007  
Pi Number: G000011785  
CEA Description (SI): Tetrachloroethylene  
Pi Name: ACE CANVAS & TENT CORPORATION  
CEA Case Track #: 52304  
Date Closed/lifted (SI): 8/31/2008  
Intermediate Durations: No  
CEA Duration: 0.66

Facility ID: 77122  
Date Established (SI): 11/5/2007  
Pi Number: G000011785  
CEA Description (SI): Tetrachloroethylene  
Pi Name: ACE CANVAS & TENT CORPORATION  
CEA Case Track #: 52306  
Date Closed/lifted (SI): 8/31/2008  
Intermediate Durations: No  
CEA Duration: 0.66

Facility ID: 77122  
Date Established (SI): 11/5/2007  
Pi Number: G000011785  
CEA Description (SI): Tetrachloroethylene  
Pi Name: ACE CANVAS & TENT CORPORATION  
CEA Case Track #: 52305  
Date Closed/lifted (SI): 8/31/2008  
Intermediate Durations: No  
CEA Duration: 0.66

**HIST SHWS:**

Map ID  
Direction  
Distance  
Elevation

MAP FINDINGS

Site

Database(s)

EDR ID Number  
EPA ID Number

ACE CANVAS & TENT CORPORATION (Continued)

S106587119

**Case Status:** Active  
Status Date: 4/7/2003  
Case ID: G000011785  
Contact: OBR  
Sub Section Label: A: Sites with On-Site Sources of Contamination  
Site Municipality: 0906  
Remedial Level Code: C2  
Classification exception area dt: None  
Classification exception area dt: Not reported  
Deed Notice Status: None  
Deed Notice Date: Not reported  
Engineering Control Status: None  
Engineering Control Date: Not reported  
National Priorities List Status: Not reported  
National Priorities List Date: Not reported  
X Coordinate: 620776  
Y Coordinate: 686183  
Coordinate System: NJ State Plane (NAD83) - USFEET

440  
WNW  
1/2-1  
0.967 mi.  
5107 ft.

**THE BERGEN SCHOOL**  
**36 EMORY ST**  
**JERSEY CITY, NJ 07306**

**SHWS U003404363**  
**LUST N/A**  
**UST**  
**BROWNFIELDS**  
**HIST HWS**

**Relative:**  
**Higher**

SHWS:  
Site ID: 57388  
Status: ACTIVE  
Home Owner: No  
PI Number: 32540  
X Coord Site: 610586  
X Coord PI: 610586  
Y Coord Site: 687361  
Y Coord PI: 687361

**Actual:**  
**69 ft.**

LUST:  
Case ID: 32540  
Bureau: INS

UST:  
Facility ID: 032540  
Owner Name: Not Identified Not Identified  
Organization: PRESIDENT  
Contact Type(UST Reg): Facility Operator  
Contact Address (UST Reg): 36 EMORY ST  
Contact Address 2 (UST Reg): Not reported  
Contact City,St,Zip (UST Reg): Jersey City, NJ 07306  
Owner Name: CHARLES EGAN  
Organization: THE BERGEN SCHOOL  
Contact Type(UST Reg): Tank Owner  
Contact Address (UST Reg): 36 EMORY ST  
Contact Address 2 (UST Reg): Not reported  
Contact City,St,Zip (UST Reg): Jersey City, NJ 07306

Tank Id: TANK-1  
Tank Number: 0001  
Tank Contents: Heating Oil (No. 2)

Map ID  
Direction  
Distance  
Elevation

MAP FINDINGS

Site

Database(s)

EDR ID Number  
EPA ID Number

**THE BERGEN SCHOOL (Continued)**

**U003404363**

Tank Size: 3000  
Install Date: 1/1/1944  
Tank Compliance: No  
**Tank Status: Removed**  
Overfill: No  
Tank Status Date: 7/1/1998  
Compliance Monitoring?: No  
Overfill Protection: No  
Spill Containment: No  
Tank Wellhead Protection: Not reported

**TANK MONITOR DATA:**

Monitor Tank / Pipe: Tank  
Monitor Type: None  
Monitor Tank / Pipe: Pipe  
Monitor Type: None

**TANK DETAIL:**

Tankpipe Tank / Pipe: Pipe  
Tankpipe Construction Type: Other  
Tankpipe Tank / Pipe: Tank  
Tankpipe Construction Type: Other

**NJ BROWNFIELD:**

Price: Negotiable  
Assessed Value: Not reported  
Owner Name: DEP Case  
Value: Not reported  
Planning Area: Planning Area 1  
Property Size: Not reported  
General Comments: Not reported

**HIST SHWS:**

**Case Status: Active**  
Status Date: 12/11/1998  
Case ID: 032540  
Contact: INS  
Sub Section Label: A: Sites with On-Site Sources of Contamination  
Site Municipality: 0906  
Remedial Level Code: B  
Classification exception area dt: None  
Classification exception area dt: Not reported  
Deed Notice Status: None  
Deed Notice Date: Not reported  
Engineering Control Status: None  
Engineering Control Date: Not reported  
National Priorities List Status: Not reported  
National Priorities List Date: Not reported  
X Coordinate: 610586  
Y Coordinate: 687361  
Coordinate System: NJ State Plane (NAD83) - USFEET

MAP FINDINGS

Map ID			EDR ID Number
Direction			EPA ID Number
Distance			
Elevation	Site	Database(s)	

---

<b>CQ441</b> <b>NE</b> <b>1/2-1</b> <b>0.968 mi.</b> <b>5110 ft.</b>	<b>200 6TH STREET</b> <b>200 6TH ST</b> <b>JERSEY CITY, NJ 07302</b>  <b>Site 5 of 5 in cluster CQ</b>	<b>SHWS</b> <b>FINDS</b>	<b>1009454648</b> <b>N/A</b>
--	--	-----------------------------	---------------------------------

<b>Relative:</b> <b>Higher</b>  <b>Actual:</b> <b>19 ft.</b>	<b>SHWS:</b> Site ID: 216547 Status: CLOSED Home Owner: No PI Number: Not reported X Coord Site: Not reported X Coord PI: Not reported Y Coord Site: Not reported Y Coord PI: Not reported
--	--

**FINDS:**

Registry ID: 110030676686

Environmental Interest/Information System  
 NJ-NJEMS (New Jersey - New Jersey Environmental Management System).  
 The Department of Environmental Protection (NJDEP) manages large  
 databases of environmental information in this integrated system.

<b>CU442</b> <b>East</b> <b>1/2-1</b> <b>0.970 mi.</b> <b>5120 ft.</b>	<b>43 MONTGOMERY STREET</b> <b>43 MONTGOMERY ST</b> <b>JERSEY CITY, NJ</b>  <b>Site 1 of 2 in cluster CU</b>	<b>SHWS</b>	<b>S109310135</b> <b>N/A</b>
--	--	-------------	---------------------------------

<b>Relative:</b> <b>Higher</b>  <b>Actual:</b> <b>13 ft.</b>	<b>SHWS:</b> Site ID: 78674 Status: CLOSED Home Owner: No PI Number: G000031744 X Coord Site: Not reported X Coord PI: Not reported Y Coord Site: Not reported Y Coord PI: Not reported
--	---

<b>443</b> <b>NNW</b> <b>1/2-1</b> <b>0.977 mi.</b> <b>5160 ft.</b>	<b>BEST FOODS US</b> <b>180 BALDWIN AVE</b> <b>JERSEY CITY, NJ 07306</b>	<b>SHWS</b> <b>FINDS</b> <b>LUST</b> <b>SPILLS</b> <b>UST</b> <b>NJ Release</b> <b>BROWNFIELDS</b> <b>RCRA-NonGen</b> <b>HIST HWS</b>	<b>1000392031</b> <b>NJD980772370</b>
---	--	---	--

<b>Relative:</b> <b>Higher</b>  <b>Actual:</b> <b>79 ft.</b>	<b>SHWS:</b> Site ID: 13942 Status: ACTIVE Home Owner: No PI Number: 6906 X Coord Site: 613680
--	---



Map ID  
Direction  
Distance  
Elevation

MAP FINDINGS

Site

Database(s)

EDR ID Number  
EPA ID Number

**BEST FOODS US (Continued)**

**1000392031**

X Coord PI: 613680  
Y Coord Site: 690188  
Y Coord PI: 690188

**FINDS:**

Registry ID: 110000803444

**Environmental Interest/Information System**

The NEI (National Emissions Inventory) database contains information on stationary and mobile sources that emit criteria air pollutants and their precursors, as well as hazardous air pollutants (HAPs).

NJ-NJEMS (New Jersey - New Jersey Environmental Management System).

The Department of Environmental Protection (NJDEP) manages large databases of environmental information in this integrated system.

RCRAInfo is a national information system that supports the Resource Conservation and Recovery Act (RCRA) program through the tracking of events and activities related to facilities that generate, transport, and treat, store, or dispose of hazardous waste. RCRAInfo allows RCRA program staff to track the notification, permit, compliance, and corrective action activities required under RCRA.

**LUST:**

Case ID: 6906  
Bureau: BUST

**NJ SPILL:**

Facility ID: 288  
Case Number: 88-01-18-2149  
Notify Type: Not reported  
Date Received: 1/18/1988  
Location: Facility  
Other Location: Not reported  
Incident Date: 1/18/1988  
Incident Time: 1430  
A310 Letter: Not reported  
Ref. Code: 001  
COMU: 0906  
CAS Number: Not reported  
Hazardous: Not reported  
Incident Location: Not reported  
Facility Phone: 201-653-3800  
Substance(s): #2 FUEL OIL  
Substance Type: Not reported  
Substance Identity: Known  
TCPA Chemical: Not reported  
Hazrds Material: Yes  
Amnt Released: 50-100 GALS  
Release VE: Estimate  
Contained: Yes  
Release Type: Terminated  
Incident Desc: SPILL  
Status at Spill: Not reported

Map ID  
Direction  
Distance  
Elevation

MAP FINDINGS

Site

Database(s)

EDR ID Number  
EPA ID Number

**BEST FOODS US (Continued)**

**1000392031**

NJ Spill Date: Not reported  
NJ Spill Time: Not reported  
NJ Spill Name: Not reported  
NJ Spill Title: Not reported  
NJ Spill Phone: Not reported  
Other Date: Not reported  
Other Time: Not reported  
Other Name: Not reported  
Other Title: Not reported  
Other Phone: Not reported  
Injuries: No  
Public Exposure: No  
Road Closed: Not reported  
Facility Evacuation: No  
Receiving Water: NONE  
Public Evacuation: No  
Police at Scene: No  
Firemen at Scene: No  
Contamination of: Not reported  
Nature of Incident: Facility  
Wind Direction/Speed: 0  
Assistance Requested: No  
Memo. Of Understanding: Not reported  
Drill/trng Exercise: Not reported  
Operator: CARM  
Contact Name: Not reported  
Caller Name: REDACTED  
Caller Title: BEST FOODS MULLER/  
Caller Address: Not reported  
Caller City,St,Zip: Not reported  
Caller Phone: Not reported  
Responsible Party: Known  
Responsible Party Name: BEST FOODS MULLER  
Responsible Party Contact: JOE HYDRO  
Responsible Party Title: ENGINEER  
Responsible Party Telephone: 201-653-3800  
Responsible Party Street: 180 BALDWIN AVE  
Responsible Party Municipality: JERSEY CITY  
Responsible Party State: NJ  
Responsible Party Zip: Not reported  
Responsible City,St,Zip: JERSEY CITY, NJ  
Responsible Party County: HUDSON  
Local Municipality: Not reported  
Local Municipality Name: Not reported  
Local Municipality Title: Not reported  
Local Municipality Phone: Not reported  
Local Municipality Date: Not reported  
Local Municipality Time: Not reported  
Incident Name: Not reported  
Incident Referred To: Not reported  
Incident Region: Not reported  
Incident Phone: Not reported  
Incident Date: Not reported  
Comments: Not reported  
Date A310 Letter Printed: Not reported  
Date Local Authority Was Notified: Not reported  
Date Update: Not reported

Map ID  
Direction  
Distance  
Elevation

MAP FINDINGS

Site

Database(s)

EDR ID Number  
EPA ID Number

**BEST FOODS US (Continued)**

1000392031

Date Report Faxed to Local Authority: Not reported  
Local Authority Notification Date: Not reported  
Reporter Name: Not reported  
Reporter Type: Not reported  
Rep Received Date: Not reported  
Reporter Title: Not reported  
Reporter Orgzn: Not reported  
Reporter Address: Not reported  
Reporter City,St,Zip: Not reported  
Reporter County: Not reported  
Incident Type: Not reported  
Incident Status: Not reported  
Incident Category: Not reported  
Incident Source: Not reported  
Incident Address: Not reported  
Incident Address 2: Not reported  
Incident City,St,Zip: Not reported  
Incident County: Not reported  
DEP Requested: Not reported  
Confidential: Not reported

UST:

Facility ID: 006906  
Owner Name: Not Identified Not Identified  
Organization: Not Identified  
Contact Type(UST Reg): Facility Operator  
Contact Address (UST Reg): Not reported  
Contact Address 2 (UST Reg): Not reported  
Conact City,St,Zip (UST Reg): Not reported  
Owner Name: TONY J BERNARD, ENV  
Organization: CPC INTERNATIONAL INC  
Contact Type(UST Reg): Tank Owner  
Contact Address (UST Reg): 180 BALDWIN AVE  
Contact Address 2 (UST Reg): ATTN: TONY J. BERNARD  
Conact City,St,Zip (UST Reg): Jersey City, NJ 073061997

Tank Id: TANK-1  
Tank Number: 0001  
Tank Contents: Heating Oil (No. 2)  
Tank Size: 0  
Install Date: 1/1/1954  
Tank Compliance: No  
**Tank Status: Removed**  
Overfill: No  
Tank Status Date: 1/1/1988  
Compliance Monitoring?: No  
Overfill Protection: No  
Spill Containment: No  
Tank Wellhead Protection: Not reported

TANK MONITOR DATA:

Monitor Tank / Pipe: Pipe  
Monitor Type: None  
Monitor Tank / Pipe: Tank  
Monitor Type: None

TANK DETAIL:

Tankpipe Tank / Pipe: Pipe

Map ID  
Direction  
Distance  
Elevation

MAP FINDINGS

Site

Database(s)

EDR ID Number  
EPA ID Number

**BEST FOODS US (Continued)**

1000392031

Tankpipe Construction Type: Bare steel  
Tankpipe Tank / Pipe: Tank  
Tankpipe Construction Type: Bare steel

Tank Id: TANK-2  
Tank Number: 0002  
Tank Contents: Heating Oil (No. 2)  
Tank Size: 0  
Install Date: 1/1/1954  
Tank Compliance: No  
**Tank Status: Removed**  
Overfill: No  
Tank Status Date: 1/1/1988  
Compliance Monitoring?: No  
Overfill Protection: No  
Spill Containment: No  
Tank Wellhead Protection: Not reported

TANK MONITOR DATA:

Monitor Tank / Pipe: Tank  
Monitor Type: None  
Monitor Tank / Pipe: Pipe  
Monitor Type: None

TANK DETAIL:

Tankpipe Tank / Pipe: Tank  
Tankpipe Construction Type: Bare steel  
Tankpipe Tank / Pipe: Pipe  
Tankpipe Construction Type: Bare steel

Tank Id: TANK-3  
Tank Number: 0003  
Tank Contents: Heating Oil (No. 2)  
Tank Size: 0  
Install Date: 1/1/1954  
Tank Compliance: No  
**Tank Status: Removed**  
Overfill: No  
Tank Status Date: 1/1/1988  
Compliance Monitoring?: No  
Overfill Protection: No  
Spill Containment: No  
Tank Wellhead Protection: Not reported

TANK MONITOR DATA:

Monitor Tank / Pipe: Pipe  
Monitor Type: None  
Monitor Tank / Pipe: Tank  
Monitor Type: None

TANK DETAIL:

Tankpipe Tank / Pipe: Pipe  
Tankpipe Construction Type: Bare steel  
Tankpipe Tank / Pipe: Tank  
Tankpipe Construction Type: Bare steel

Tank Id: TANK-4  
Tank Number: 0004  
Tank Contents: Heating Oil (No. 2)

Map ID  
Direction  
Distance  
Elevation

MAP FINDINGS

Site

Database(s)

EDR ID Number  
EPA ID Number

**BEST FOODS US (Continued)**

1000392031

Tank Size: 30000  
Install Date: 1/1/1972  
Tank Compliance: No  
**Tank Status: Removed**  
Overfill: No  
Tank Status Date: 1/6/1994  
Compliance Monitoring?: No  
Overfill Protection: No  
Spill Containment: No  
Tank Wellhead Protection: Not reported

TANK MONITOR DATA:

Monitor Tank / Pipe: Pipe  
Monitor Type: None  
Monitor Tank / Pipe: Tank  
Monitor Type: None

TANK DETAIL:

Tankpipe Tank / Pipe: Tank  
Tankpipe Construction Type: Cathodically protected steel  
Tankpipe Tank / Pipe: Pipe  
Tankpipe Construction Type: Bare steel

NJ Release:

Facility ID:	21645	Case Number:	98-03-20-0046-08
Date Received:	3/20/1998	Nature of Incident:	Not reported
Operator:	STIVES		
Incident Type:	Not reported	Incident Location:	Not reported
Location:	Other		
Other Location:	Not reported		
Contact Name:	Not reported		
Caller Name:	REDACTED		
Caller Title:	BFO-CAS		
Caller Address:	Not reported		
Caller City,St,Zip:	Not reported		
Caller Telephone:	Not reported		
Facility Phone:	Not reported		
Incident Date:	3/20/1998	Incident Time:	Not reported
Substance(s):	Not reported		
Substance Type:	Not reported	Substance Identity:	Not reported
CAS Number:	Not reported	A310 Letter:	False
TCPA Chemical:	Not reported	Hazrds Material:	Not reported
COMU:	0906	Ref. Code:	101
Amnt Released:	Not reported	Contained:	Not reported
Release Type:	Not reported	Release VE:	Not reported
Injuries:	Not reported		
Public Exposure:	Not reported	Facility Evacuation:	Not reported
Police at Scene:	Not reported	Firemen at Scene:	Not reported
Contamination of:	Not reported	Receiving Water:	Not reported
Status at Spill:	MOA APPLICATION		
NJ Spill Date:	Not reported	NJ Spill Time:	Not reported
NJ Spill Name:	Not reported	NJ Spill Title:	Not reported
NJ Spill Phone:	Not reported		
Other Date:	Not reported	Other Time:	Not reported
Other Name:	Not reported	Other Title:	Not reported
Other Telephone:	Not reported		
Public Evacuation:	Not reported		
Assistance Requested:	Not reported		

Map ID  
Direction  
Distance  
Elevation

MAP FINDINGS

Site

Database(s)

EDR ID Number  
EPA ID Number

**BEST FOODS US (Continued)**

**1000392031**

Wind Direction/Speed: 0  
Local Municipality Notified: No  
Local Municipality Name: Not reported  
Local Municipality Title: Not reported  
Local Municipality Telephone: Not reported  
Local Municipality Date: Not reported  
Local Municipality Time: Not reported  
Incident Description: Not reported  
Incident Name: Not reported  
Incident Referred To: Not reported  
Incident Region: Not reported  
Incident Telephone: Not reported  
Incident Date: Not reported  
Incident time: Not reported  
Incident ITM: Not reported  
Comments: Not reported  
Date A310 Letter Printed: Not reported  
Date Local Authority Was Notified: Not reported  
Date Updated: Not reported  
Date Report Faxed to Local Authority: Not reported  
Local Authority Notification Date: Not reported  
Rep Receive Date: Not reported  
Reporter Type: Not reported  
Reporter Name: Not reported  
Reporter Title: Not reported  
Reporter Org: Not reported  
Reporter Address: Not reported  
Reporter City,St,Zip: Not reported  
Reporter County: Not reported  
Incident Status: Not reported  
Incident Category: Not reported  
Incident Source: Not reported  
Incident Address: Not reported  
Incident Address 2: Not reported  
Incident City,St,Zip: Not reported  
Incident County: Not reported  
DEP Requested: Not reported  
Confidential: Not reported  
Notify Type: Other  
Road Closed: Not reported  
Direction: Not reported  
Responsible Party: Not reported  
Responsible Party Name: Not reported  
Responsible Party Contact: Not reported  
Responsible Party Title: Not reported  
Responsible Party Phone: Not reported  
Responsible Party Street: Not reported  
Responsible Party County: Not reported  
Responsible Party City,St,Zip: Not reported  
Memo. Of Understanding: No  
Drill/trng Exercise: No  
Hazardous: Not reported

NJ BROWNFIELD:  
Price: Negotiable  
Assessed Value: Not reported  
Owner Name: DEP Case

Map ID  
Direction  
Distance  
Elevation

MAP FINDINGS

Site

Database(s)

EDR ID Number  
EPA ID Number

**BEST FOODS US (Continued)**

**1000392031**

Value: Not reported  
Planning Area: Planning Area 1  
Property Size: Not reported  
General Comments: Not reported

**RCRA-NonGen:**

Date form received by agency: 01/01/2007  
Facility name: BEST FOODS US  
Facility address: 180 BALDWIN AVE  
JERSEY CITY, NJ 07306  
EPA ID: NJD980772370  
Mailing address: BALDWIN AVE  
JERSEY CITY, NJ 07306  
Contact: JACK NASH  
Contact address: BALDWIN AVE  
JERSEY CITY, NJ 07306  
Contact country: US  
Contact telephone: (201) 653-3800  
Contact email: Not reported  
EPA Region: 02  
Classification: Non-Generator  
Description: Handler: Non-Generators do not presently generate hazardous waste

**Owner/Operator Summary:**

Owner/operator name: Not reported  
Owner/operator address: NOT REQUIRED  
NOT REQUIRED, WY 99999  
Owner/operator country: US  
Owner/operator telephone: (212) 555-1212  
Legal status: Private  
Owner/Operator Type: Operator  
Owner/Op start date: Not reported  
Owner/Op end date: Not reported

Owner/operator name: Not reported  
Owner/operator address: NOT REQUIRED  
NOT REQUIRED, WY 99999  
Owner/operator country: US  
Owner/operator telephone: (212) 555-1212  
Legal status: Private  
Owner/Operator Type: Owner  
Owner/Op start date: Not reported  
Owner/Op end date: Not reported

**Handler Activities Summary:**

U.S. importer of hazardous waste: Unknown  
Mixed waste (haz. and radioactive): Unknown  
Recycler of hazardous waste: No  
Transporter of hazardous waste: Unknown  
Treater, storer or disposer of HW: No  
Underground injection activity: No  
On-site burner exemption: Unknown  
Furnace exemption: Unknown  
Used oil fuel burner: No  
Used oil processor: No  
User oil refiner: No

Map ID  
Direction  
Distance  
Elevation

MAP FINDINGS

Site

Database(s)

EDR ID Number  
EPA ID Number

**BEST FOODS US (Continued)**

**1000392031**

Used oil fuel marketer to burner: No  
Used oil Specification marketer: No  
Used oil transfer facility: No  
Used oil transporter: No  
Off-site waste receiver: Commercial status unknown

Historical Generators:

Date form received by agency: 01/01/2006  
Facility name: BEST FOODS US  
Classification: Not a generator, verified

Date form received by agency: 02/20/1998  
Facility name: BEST FOODS US  
Site name: BEST FOODS/MUELLER  
Classification: Large Quantity Generator

Date form received by agency: 04/08/1996  
Facility name: BEST FOODS US  
Classification: Large Quantity Generator

Date form received by agency: 02/22/1994  
Facility name: BEST FOODS US  
Classification: Large Quantity Generator

Date form received by agency: 05/22/1984  
Facility name: BEST FOODS US  
Classification: Large Quantity Generator

Violation Status: No violations found

HIST SHWS:

**Case Status:** Active  
Status Date: 4/11/1986  
Case ID: 006906  
Contact: BSCM  
Sub Section Label: A: Sites with On-Site Sources of Contamination  
Site Municipality: 0906  
Remedial Level Code: C1  
Classification exception area dt: None  
Classification exception area dt: Not reported  
Deed Notice Status: None  
Deed Notice Date: Not reported  
Engineering Control Status: None  
Engineering Control Date: Not reported  
National Priorities List Status: Not reported  
National Priorities List Date: Not reported  
X Coordinate: 613680  
Y Coordinate: 690188  
Coordinate System: NJ State Plane (NAD83) - USFEET



Map ID  
Direction  
Distance  
Elevation

MAP FINDINGS

Site

Database(s)

EDR ID Number  
EPA ID Number

**CU444**    **30 MONTGOMERY ST**  
**East**    **30 MONTGOMERY ST**  
**1/2-1**    **JERSEY CITY, NJ 07302**  
**0.983 mi.**  
**5189 ft.**    **Site 2 of 2 in cluster CU**

**SHWS**    **U003106543**  
**UST**    **N/A**  
**HIST LUST**

**Relative:**  
**Higher**

**SHWS:**  
Site ID: 32906  
Status: CLOSED  
Home Owner: No  
PI Number: Not reported  
X Coord Site: Not reported  
X Coord PI: Not reported  
Y Coord Site: Not reported  
Y Coord PI: Not reported

**Actual:**  
**13 ft.**

**UST:**  
Facility ID: 031122  
Owner Name: Not Identified Not Identified  
Organization: AL CONTI  
Contact Type(UST Reg): Facility Operator  
Contact Address (UST Reg): MAYER & SCHWEITZER INC  
Contact Address 2 (UST Reg): 111 PAVONIA AVE E  
Contact City,St,Zip (UST Reg): Jersey City, NJ 07310  
Owner Name: AL CONTI  
Organization: MAYER & SCHWEITZER INC  
Contact Type(UST Reg): Tank Owner  
Contact Address (UST Reg): 111 PAVONIA AVE E  
Contact Address 2 (UST Reg): Not reported  
Contact City,St,Zip (UST Reg): Jersey City, NJ 07310

Tank Id: TANK-1  
Tank Number: 0001  
Tank Contents: Light Diesel Fuel (No. 1-D)  
Tank Size: 300  
Install Date: 1/1/1974  
Tank Compliance: No  
**Tank Status: Removed**  
Overfill: No  
Tank Status Date: 4/26/1996  
Compliance Monitoring?: No  
Overfill Protection: No  
Spill Containment: No  
Tank Wellhead Protection: Not reported

**TANK MONITOR DATA:**  
Monitor Tank / Pipe: Pipe  
Monitor Type: None  
Monitor Tank / Pipe: Tank  
Monitor Type: None

**TANK DETAIL:**  
Tankpipe Tank / Pipe: Tank  
Tankpipe Construction Type: Bare steel  
Tankpipe Tank / Pipe: Pipe  
Tankpipe Construction Type: Bare steel

**LUST HIST:**  
Case ID: 95-02-28-1120

Map ID  
 Direction  
 Distance  
 Elevation

MAP FINDINGS

Site

Database(s)

EDR ID Number  
 EPA ID Number

**30 MONTGOMERY ST (Continued)**

**U003106543**

Lead Program Assigned: Bureau of Underground Storage Tanks  
**Facility Status:** **Site Issued Letter of No Further Action for Area(s) Of Concern**  
 UST ID: 0311221  
 TMS Number: C95-1102  
 Remedial Level: Site has more than 1 area of concern or more than 1 media of concern.  
 Case Manager: Jay Basavanhally  
 Facility Phone: (609) 984-7830  
 No Further Action: 7/5/2001 0:00:00  
 RAW Approved: Not reported  
 CEA: Not reported  
 Date CEA Lifted: Not reported  
 Dead Notice: Not reported

**CV445 6 HIGH STREET**  
**NNW 6 HIGH ST**  
**1/2-1 NORTH ARLINGTON BORO, NJ 07032**  
**0.985 mi.**  
**5199 ft. Site 1 of 3 in cluster CV**

**SHWS 1008905874**  
**HIST HWS N/A**

**Relative:** SHWS:  
**Higher** Site ID: 167262  
 Status: CLOSED  
**Actual:** Home Owner: Yes  
**64 ft.** PI Number: Not reported  
 X Coord Site: Not reported  
 X Coord PI: Not reported  
 Y Coord Site: Not reported  
 Y Coord PI: Not reported

HIST SHWS:  
**Case Status: Active**  
 Status Date: 1/15/2004  
 Case ID: 219888  
 Contact: Bureau of Field Operations - Northern  
 Sub Section Label: A: Sites with On-Site Sources of Contamination  
 Site Municipality: 0239  
 Remedial Level Code: C2  
 Classification exception area dt: None  
 Classification exception area dt: Not reported  
 Deed Notice Status: None  
 Deed Notice Date: Not reported  
 Engineering Control Status: None  
 Engineering Control Date: Not reported  
 National Priorities List Status: Not reported  
 National Priorities List Date: Not reported  
 X Coordinate: 592324  
 Y Coordinate: 713260  
 Coordinate System: NJ State Plane (NAD83) - USFEET

Map ID  
Direction  
Distance  
Elevation

MAP FINDINGS

Site

Database(s)

EDR ID Number  
EPA ID Number

**CW446**    **540 MERCER STREET**  
**NW**        **540 MERCER ST**  
**1/2-1**     **JERSEY CITY, NJ 07306**  
**0.985 mi.**  
**5202 ft.**    **Site 1 of 2 in cluster CW**

**SHWS**    **S106213102**  
**NJ Release**    **N/A**  
**BROWNFIELDS**  
**HIST HWS**

**Relative:**  
**Higher**

SHWS:  
Site ID:                    147042  
Status:                    ACTIVE  
Home Owner:              No  
PI Number:                194391  
X Coord Site:             612402  
X Coord PI:                612402  
Y Coord Site:             689650  
Y Coord PI:                689650

**Actual:**  
**79 ft.**

**NJ Release:**

Facility ID:	54652	Case Number:	03-04-29-1440-31
Date Received:	4/29/2003	Nature of Incident:	Not reported
Operator:	Not reported	Incident Location:	RESIDENCE AT
Incident Type:	Underground Storage Tank	Incident Time:	Not reported
Location:	Not reported	Substance Identity:	Not reported
Other Location:	Not reported	A310 Letter:	Not reported
Contact Name:	Not reported	Hazrds Material:	Not reported
Caller Name:	Not reported	Ref. Code:	Not reported
Caller Title:	Not reported	Contained:	Not reported
Caller Address:	Not reported	Release VE:	Not reported
Caller City,St,Zip:	Not reported	Facility Evacuation:	No
Caller Telephone:	Not reported	Firemen at Scene:	No
Facility Phone:	Not reported	Receiving Water:	Not reported
Incident Date:	4/22/2003	NJ Spill Time:	Not reported
Substance(s):	Not reported	NJ Spill Title:	Not reported
Substance Type:	Not reported	Other Time:	Not reported
CAS Number:	Not reported	Other Title:	Not reported
TCPA Chemical:	Not reported		
COMU:	Not reported		
Amnt Released:	Not reported		
Release Type:	Not reported		
Injuries:	No		
Public Exposure:	No		
Police at Scene:	No		
Contamination of:	Not reported		
Status at Spill:	Not reported		
NJ Spill Date:	Not reported		
NJ Spill Name:	Not reported		
NJ Spill Phone:	Not reported		
Other Date:	Not reported		
Other Name:	Not reported		
Other Telephone:	Not reported		
Public Evacuation:	No		
Assistance Requested:	Not reported		
Wind Direction/Speed:	Not reported		
Local Municipality Notified:	Not reported		
Local Municipality Name:	Not reported		
Local Municipality Title:	Not reported		
Local Municipality Telephone:	Not reported		
Local Municipality Date:	Not reported		
Local Municipality Time:	Not reported		
Incident Description:	Not reported		

Map ID  
Direction  
Distance  
Elevation

MAP FINDINGS

Site

Database(s)

EDR ID Number  
EPA ID Number

**540 MERCER STREET (Continued)**

**S106213102**

Incident Name: Not reported  
Incident Referred To: Not reported  
Incident Region: Not reported  
Incident Telephone: Not reported  
Incident Date: Not reported  
Incident time: Not reported  
Incident ITM: Not reported  
Comments: Not reported  
Date A310 Letter Printed: Not reported  
Date Local Authority Was Notified: Not reported  
Date Updated: Not reported  
Date Report Faxed to Local Authority: Not reported  
Local Authority Notification Date: Not reported  
Rep Receive Date: 4/29/2003  
Reporter Type: Other  
Reporter Name: REDACTED  
Reporter Title: Not reported  
Reporter Org: TADCO INSPECTIONS SERVICES  
Reporter Address: Not reported  
Reporter City,St,Zip: Not reported  
Reporter County: Not reported  
Incident Status: Terminated  
Incident Category: Other  
Incident Source: YAN LIN  
Incident Address: 540 MERCER ST  
Incident Address 2: Not reported  
Incident City,St,Zip: Jersey City, NJ  
Incident County: Hudson  
DEP Requested: No  
Confidential: Not reported  
Notify Type: Not reported  
Road Closed: No  
Direction: Not reported  
Responsible Party: Not reported  
Responsible Party Name: Not reported  
Responsible Party Contact: Not reported  
Responsible Party Title: Not reported  
Responsible Party Phone: Not reported  
Responsible Party Street: Not reported  
Responsible Party County: Not reported  
Responsible Party City,St,Zip: Not reported  
Memo. Of Understanding: Not reported  
Drill/trng Exercise: Not reported  
Hazardous: Not reported

**NJ BROWNFIELD:**

Price: Negotiable  
Assessed Value: Not reported  
Owner Name: DEP Case  
Value: Not reported  
Planning Area: Planning Area 1  
Property Size: Not reported  
General Comments: Not reported

**HIST SHWS:**

**Case Status: Active**

Map ID  
Direction  
Distance  
Elevation

MAP FINDINGS

Site

Database(s)

EDR ID Number  
EPA ID Number

**540 MERCER STREET (Continued)**

**S106213102**

Status Date: 4/29/2003  
Case ID: 194391  
Contact: County Environmental Health Act  
Sub Section Label: A: Sites with On-Site Sources of Contamination  
Site Municipality: 0906  
Remedial Level Code: C1  
Classification exception area dt: None  
Classification exception area dt: Not reported  
Deed Notice Status: None  
Deed Notice Date: Not reported  
Engineering Control Status: None  
Engineering Control Date: Not reported  
National Priorities List Status: Not reported  
National Priorities List Date: Not reported  
X Coordinate: 612402  
Y Coordinate: 689650  
Coordinate System: NJ State Plane (NAD83) - USFEET

447  
ENE  
1/2-1  
0.988 mi.  
5217 ft.

**110 1ST STREET  
110 1ST ST  
JERSEY CITY, NJ 07302**

**SHWS 1011263674  
FINDS N/A  
NJ Release**

**Relative:  
Lower**

SHWS:  
Site ID: 371939  
Status: ACTIVE  
Home Owner: No  
PI Number: 460355  
X Coord Site: 620315  
X Coord PI: Not reported  
Y Coord Site: 687994  
Y Coord PI: Not reported

**Actual:  
5 ft.**

**FINDS:**

Registry ID: 110034112653

**Environmental Interest/Information System**

NJ-NJEMS (New Jersey - New Jersey Environmental Management System).  
The Department of Environmental Protection (NJDEP) manages large  
databases of environmental information in this integrated system.

**NJ Release:**

Facility ID: 298297  
Date Received: 12/12/2008  
Operator: Not reported  
Incident Type: MOA  
Location: Not reported  
Other Location: Not reported  
Contact Name: Not reported  
Caller Name: Not reported  
Caller Title: Not reported  
Caller Address: Not reported  
Caller City,St,Zip: Not reported  
Caller Telephone: Not reported  
Case Number: 08-12-12-0025-56  
Nature of Incident: Not reported  
Incident Location: ATHENA BLDG 110

Map ID  
Direction  
Distance  
Elevation

MAP FINDINGS

Site

Database(s)

EDR ID Number  
EPA ID Number

110 1ST STREET (Continued)

1011263674

Facility Phone:	Not reported	Incident Time:	Not reported
Incident Date:	12/12/2008	Substance Identity:	Not reported
Substance(s):	Not reported	A310 Letter:	Not reported
Substance Type:	Not reported	Hazrds Material:	Not reported
CAS Number:	Not reported	Ref. Code:	Not reported
TCPA Chemical:	Not reported	Contained:	Not reported
COMU:	Not reported	Release VE:	Not reported
Amnt Released:	Not reported	Facility Evacuation:	Not reported
Release Type:	Not reported	Firemen at Scene:	Not reported
Injuries:	Not reported	Receiving Water:	Not reported
Public Exposure:	Not reported	NJ Spill Time:	Not reported
Police at Scene:	Not reported	NJ Spill Title:	Not reported
Contamination of:	Not reported	Other Time:	Not reported
Status at Spill:	Not reported	Other Title:	Not reported
NJ Spill Date:	Not reported	Other Telephone:	Not reported
NJ Spill Name:	Not reported	Public Evacuation:	Not reported
NJ Spill Phone:	Not reported	Assistance Requested:	Not reported
Other Date:	Not reported	Wind Direction/Speed:	Not reported
Other Name:	Not reported	Local Municipality Notified:	Not reported
Other Telephone:	Not reported	Local Municipality Name:	Not reported
Public Evacuation:	Not reported	Local Municipality Title:	Not reported
Assistance Requested:	Not reported	Local Municipality Telephone:	Not reported
Wind Direction/Speed:	Not reported	Local Municipality Date:	Not reported
Local Municipality Notified:	Not reported	Local Municipality Time:	Not reported
Local Municipality Name:	Not reported	Incident Description:	Not reported
Local Municipality Title:	Not reported	Incident Name:	Not reported
Local Municipality Telephone:	Not reported	Incident Referred To:	Not reported
Local Municipality Date:	Not reported	Incident Region:	Not reported
Local Municipality Time:	Not reported	Incident Telephone:	Not reported
Incident Description:	Not reported	Incident Date:	Not reported
Incident Name:	Not reported	Incident time:	Not reported
Incident Referred To:	Not reported	Incident ITM:	Not reported
Incident Region:	Not reported	Comments:	Not reported
Incident Telephone:	Not reported	Date A310 Letter Printed:	Not reported
Incident Date:	Not reported	Date Local Authority Was Notified:	Not reported
Incident time:	Not reported	Date Updated:	Not reported
Incident ITM:	Not reported	Date Report Faxed to Local Authority:	Not reported
Comments:	Not reported	Local Authority Notification Date:	Not reported
Date A310 Letter Printed:	Not reported	Rep Receive Date:	12/12/2008
Date Local Authority Was Notified:	Not reported	Reporter Type:	Other
Date Updated:	Not reported	Reporter Name:	REDACTED
Date Report Faxed to Local Authority:	Not reported	Reporter Title:	Not reported
Local Authority Notification Date:	Not reported	Reporter Org:	BFO-INCA
Rep Receive Date:	12/12/2008	Reporter Address:	Not reported
Reporter Type:	Other	Reporter City,St,Zip:	Not reported
Reporter Name:	REDACTED	Reporter County:	Not reported
Reporter Title:	Not reported	Incident Status:	Terminated
Reporter Org:	BFO-INCA	Incident Category:	Other
Reporter Address:	Not reported	Incident Source:	Not reported
Reporter City,St,Zip:	Not reported	Incident Address:	Not reported
Reporter County:	Not reported	Incident Address 2:	Not reported
Incident Status:	Terminated	Incident City,St,Zip:	NJ
Incident Category:	Other		
Incident Source:	Not reported		
Incident Address:	Not reported		
Incident Address 2:	Not reported		
Incident City,St,Zip:	NJ		

Map ID  
 Direction  
 Distance  
 Elevation

MAP FINDINGS

Site

Database(s)

EDR ID Number  
 EPA ID Number

**110 1ST STREET (Continued)**

**1011263674**

Incident County:	Not reported
DEP Requested:	Not reported
Confidential:	Not reported
Notify Type:	Not reported
Road Closed:	Not reported
Direction:	Not reported
Responsible Party:	Not reported
Responsible Party Name:	Not reported
Responsible Party Contact:	Not reported
Responsible Party Title:	Not reported
Responsible Party Phone:	Not reported
Responsible Party Street:	Not reported
Responsible Party County:	Not reported
Responsible Party City,St,Zip:	Not reported
Memo. Of Understanding:	Not reported
Drill/trng Exercise:	Not reported
Hazardous:	Not reported

**448  
 NNW  
 1/2-1  
 0.992 mi.  
 5236 ft.**

**84 JORDAN AVENUE  
 84 JORDAN AVE  
 JERSEY CITY, NJ 07307**

**SHWS 1010541846  
 FINDS N/A**

**Relative:  
 Higher**

SHWS:  
 Site ID: 191238  
 Status: CLOSED  
 Home Owner: Yes  
 PI Number: Not reported  
 X Coord Site: Not reported  
 X Coord PI: Not reported  
 Y Coord Site: Not reported  
 Y Coord PI: Not reported

**Actual:  
 78 ft.**

**FINDS:**

Registry ID: 110032412645

Environmental Interest/Information System  
 NJ-NJEMS (New Jersey - New Jersey Environmental Management System).  
 The Department of Environmental Protection (NJDEP) manages large  
 databases of environmental information in this integrated system.

**CX449  
 West  
 1/2-1  
 0.996 mi.  
 5257 ft.**

**546 BRAMHALL AVENUE  
 546 BRAMHALL AVE  
 JERSEY CITY, NJ 08854  
 Site 1 of 2 in cluster CX**

**SHWS 1008905110  
 HIST HWS N/A**

**Relative:  
 Higher**

SHWS:  
 Site ID: 163529  
 Status: ACTIVE  
 Home Owner: Yes  
 PI Number: 214286  
 X Coord Site: 610144

**Actual:  
 76 ft.**

Map ID  
 Direction  
 Distance  
 Elevation

MAP FINDINGS

Site

Database(s)

EDR ID Number  
 EPA ID Number

**546 BRAMHALL AVENUE (Continued)**

**1008905110**

X Coord Pl: 610144  
 Y Coord Site: 685665  
 Y Coord Pl: 685665

HIST SHWS:

**Case Status:** Active  
**Status Date:** 10/22/2003  
**Case ID:** 214286  
**Contact:** County Environmental Health Act  
**Sub Section Label:** A: Sites with On-Site Sources of Contamination  
**Site Municipality:** 0906  
**Remedial Level Code:** C1  
**Classification exception area dt:** None  
**Classification exception area dt:** Not reported  
**Deed Notice Status:** None  
**Deed Notice Date:** Not reported  
**Engineering Control Status:** None  
**Engineering Control Date:** Not reported  
**National Priorities List Status:** Not reported  
**National Priorities List Date:** Not reported  
**X Coordinate:** 610144  
**Y Coordinate:** 685665  
**Coordinate System:** NJ State Plane (NAD83) - USFEET

**450 SW**  
**1/2-1**  
**0.998 mi.**  
**5272 ft.**

**LIBERTY STATE PARK**  
**200 MORRIS PESIN DR**  
**JERSEY CITY, NJ**

**SHWS S109305409**  
**N/A**

**Relative:**  
**Higher**

SHWS:  
 Site ID: 63772  
 Status: ACTIVE  
 Home Owner: No  
 Pl Number: Not reported  
 X Coord Site: 612683  
 X Coord Pl: 612683  
 Y Coord Site: 679467  
 Y Coord Pl: 679467

**Actual:**  
**8 ft.**

**CX451 West**  
**> 1**  
**1.001 mi.**  
**5284 ft.**

**548 BRAMHALL AVENUE**  
**548 BRAMHALL AVE**  
**JERSEY CITY, NJ 07304**

**SHWS 1008926618**  
**VCP N/A**  
**HIST HWS**

**Site 2 of 2 in cluster CX**

**Relative:**  
**Higher**

SHWS:  
 Site ID: 193703  
 Status: ACTIVE  
 Home Owner: No  
 Pl Number: 254398  
 X Coord Site: 610148  
 X Coord Pl: 610148  
 Y Coord Site: 685632  
 Y Coord Pl: 685632

**Actual:**  
**76 ft.**



Map ID  
Direction  
Distance  
Elevation

MAP FINDINGS

Site

Database(s)

EDR ID Number  
EPA ID Number

548 BRAMHALL AVENUE (Continued)

1008926618

VCP:

Incident Number: 05-04-22-1300-18  
MOA Execution Date: 9/23/2005  
Type Of Vcp File: HISTORICAL  
Pi Number: Not reported  
Case Type(Case Type): Not reported  
Case Contact: Department Not reported  
Case Contact Name: Not reported  
Case Contact: Organization Not reported  
Case Contact: Address: Line1 Not reported  
Case Contact: Address: Line2 Not reported  
Case Contact: Address: Line3 Not reported  
Case Contact City,St,Zip: Not reported

HIST SHWS:

**Case Status: Active**  
Status Date: 9/23/2005  
Case ID: 254398  
Contact: Bureau of Field Operations - Northern  
Sub Section Label: A: Sites with On-Site Sources of Contamination  
Site Municipality: 0906  
Remedial Level Code: C1  
Classification exception area dt: None  
Classification exception area dt: Not reported  
Deed Notice Status: None  
Deed Notice Date: Not reported  
Engineering Control Status: None  
Engineering Control Date: Not reported  
National Priorities List Status: Not reported  
National Priorities List Date: Not reported  
X Coordinate: 610148  
Y Coordinate: 685632  
Coordinate System: NJ State Plane (NAD83) - USFEET

CY452 287 PAVONIA AVENUE  
NNE 287 PAVONIA AVE  
> 1 JERSEY CITY, NJ 07306  
1.007 mi.  
5317 ft. Site 1 of 2 in cluster CY

SHWS 1010520558  
FINDS N/A

Relative: Higher  
Actual: 11 ft.  
SHWS:  
Site ID: 80716  
Status: CLOSED  
Home Owner: Yes  
PI Number: G000059712  
X Coord Site: Not reported  
X Coord PI: Not reported  
Y Coord Site: Not reported  
Y Coord PI: Not reported

FINDS:

Registry ID: 110032190260  
Environmental Interest/Information System  
NJ-NJEMS (New Jersey - New Jersey Environmental Management System).

Map ID  
Direction  
Distance  
Elevation

MAP FINDINGS

Site

Database(s)

EDR ID Number  
EPA ID Number

**287 PAVONIA AVENUE (Continued)**

**1010520558**

The Department of Environmental Protection (NJDEP) manages large databases of environmental information in this integrated system.

**CY453**  
**NNE**  
**> 1**  
**1.008 mi.**  
**5320 ft.**

**285 PAVONIA AVENUE**  
**285 PAVONIA AVE**  
**JERSEY CITY, NJ 07303**  
**Site 2 of 2 in cluster CY**

**SHWS 1007014613**  
**VCP N/A**  
**HIST HWS**

**Relative:**  
**Higher**

**SHWS:**  
Site ID: 118381  
Status: ACTIVE  
Home Owner: Yes  
PI Number: 155989  
X Coord Site: 617810  
X Coord PI: 617810  
Y Coord Site: 690347  
Y Coord PI: 690347

**Actual:**  
**11 ft.**

**VCP:**  
Incident Number: 02-02-27-1251-21  
MOA Execution Date: 5/1/2002  
Type Of Vcp File: HISTORICAL  
Pi Number: Not reported  
Case Type(Case Type): Not reported  
Case Contact: Department Not reported  
Case Contact Name: Not reported  
Case Contact: Organization Not reported  
Case Contact: Address: Line1 Not reported  
Case Contact: Address: Line2 Not reported  
Case Contact: Address: Line3 Not reported  
Case Contact City,St,Zip: Not reported

**HIST SHWS:**  
**Case Status: Active**  
Status Date: 4/30/2002  
Case ID: 155989  
Contact: Bureau of Field Operations - Northern  
Sub Section Label: A: Sites with On-Site Sources of Contamination  
Site Municipality: 0906  
Remedial Level Code: C2  
Classification exception area dt: None  
Classification exception area dt: Not reported  
Deed Notice Status: None  
Deed Notice Date: Not reported  
Engineering Control Status: None  
Engineering Control Date: Not reported  
National Priorities List Status: Not reported  
National Priorities List Date: Not reported  
X Coordinate: 617810  
Y Coordinate: 690347  
Coordinate System: NJ State Plane (NAD83) - USFEET

MAP FINDINGS

Map ID			EDR ID Number
Direction			EPA ID Number
Distance			
Elevation	Site	Database(s)	

---

<b>454</b> <b>NE</b> > 1 1.009 mi. 5326 ft.	<b>208 7TH STREET</b> <b>208 7TH ST</b> <b>JERSEY CITY, NJ 07302</b>	<b>SHWS</b> <b>FINDS</b>	<b>1010708142</b> <b>N/A</b>
---	--	-----------------------------	---------------------------------

<b>Relative:</b> <b>Higher</b>	<b>SHWS:</b> Site ID:	369075 ACTIVE
<b>Actual:</b> <b>16 ft.</b>	Status: Home Owner: PI Number: X Coord Site: X Coord PI: Y Coord Site: Y Coord PI:	Yes 456618 618919 Not reported 689746 Not reported

**FINDS:**

Registry ID: 110032982128

Environmental Interest/Information System  
 NJ-NJEMS (New Jersey - New Jersey Environmental Management System).  
 The Department of Environmental Protection (NJDEP) manages large  
 databases of environmental information in this integrated system.

<b>CZ455</b> <b>WNW</b> > 1 1.013 mi. 5348 ft.	<b>JCR ENTERPRISES</b> <b>104 HARRISON AVE</b> <b>JERSEY CITY, NJ</b>  <b>Site 1 of 3 in cluster CZ</b>	<b>SHWS</b>	<b>S109302952</b> <b>N/A</b>
--	---	-------------	---------------------------------

<b>Relative:</b> <b>Higher</b>	<b>SHWS:</b> Site ID:	41440 CLOSED
<b>Actual:</b> <b>74 ft.</b>	Home Owner: PI Number: X Coord Site: X Coord PI: Y Coord Site: Y Coord PI:	No Not reported Not reported Not reported Not reported Not reported

<b>CV456</b> <b>NNW</b> > 1 1.016 mi. 5362 ft.	<b>SCOTT PRINTING CORP</b> <b>190 BALDWIN AVE</b> <b>JERSEY CITY, NJ 07306</b>  <b>Site 2 of 3 in cluster CV</b>	<b>SHWS</b> <b>FINDS</b> <b>UST</b>	<b>1000421463</b> <b>NJD001060086</b>
--	--	---	--

<b>Relative:</b> <b>Higher</b>	<b>SHWS:</b> Site ID:	13855 CLOSED
<b>Actual:</b> <b>76 ft.</b>	Home Owner: PI Number: X Coord Site: X Coord PI: Y Coord Site: Y Coord PI:	No Not reported Not reported Not reported Not reported Not reported

**NJ Release**  
**HIST LUST**  
**RCRA-NonGen**

Map ID  
Direction  
Distance  
Elevation

MAP FINDINGS

Site

Database(s)

EDR ID Number  
EPA ID Number

**SCOTT PRINTING CORP (Continued)**

**1000421463**

**FINDS:**

Registry ID: 110004133713

**Environmental Interest/Information System**

NJ-NJEMS (New Jersey - New Jersey Environmental Management System).  
The Department of Environmental Protection (NJDEP) manages large databases of environmental information in this integrated system.

RCRAInfo is a national information system that supports the Resource Conservation and Recovery Act (RCRA) program through the tracking of events and activities related to facilities that generate, transport, and treat, store, or dispose of hazardous waste. RCRAInfo allows RCRA program staff to track the notification, permit, compliance, and corrective action activities required under RCRA.

**UST:**

Facility ID: 025357  
Owner Name: Not Identified Not Identified  
Organization: Not Identified  
Contact Type(UST Reg): Facility Operator  
Contact Address (UST Reg): Not reported  
Contact Address 2 (UST Reg): Not reported  
Contact City,St,Zip (UST Reg): Not reported  
Owner Name: CARMIN ALLISON  
Organization: SCOTT PRINTING CORP  
Contact Type(UST Reg): Tank Owner  
Contact Address (UST Reg): 190 BALDWIN AVE  
Contact Address 2 (UST Reg): Not reported  
Contact City,St,Zip (UST Reg): Jersey City, NJ 07306

Tank Id: TANK-1  
Tank Number: E1  
Tank Contents: Heating Oil (No. 4)  
Tank Size: 5000  
Install Date: 1/1/1969  
Tank Compliance: No  
**Tank Status: Removed**  
Overfill: No  
Tank Status Date: 1/1/1969  
Compliance Monitoring?: No  
Overfill Protection: No  
Spill Containment: No  
Tank Wellhead Protection: Not reported

**TANK MONITOR DATA:**

Monitor Tank / Pipe: Pipe  
Monitor Type: None  
Monitor Tank / Pipe: Tank  
Monitor Type: None

**TANK DETAIL:**

Tankpipe Tank / Pipe: Tank  
Tankpipe Construction Type: Other  
Tankpipe Tank / Pipe: Pipe  
Tankpipe Construction Type: Other

Map ID  
Direction  
Distance  
Elevation

MAP FINDINGS

Site

Database(s)

EDR ID Number  
EPA ID Number

**SCOTT PRINTING CORP (Continued)**

1000421463

Tank Id: TANK-2  
Tank Number: E2  
Tank Contents: Unleaded Gasoline  
Tank Size: 3000  
Install Date: 1/1/1974  
Tank Compliance: No  
**Tank Status: Removed**  
Overfill: No  
Tank Status Date: 1/1/1974  
Compliance Monitoring?: No  
Overfill Protection: No  
Spill Containment: No  
Tank Wellhead Protection: Not reported

TANK MONITOR DATA:

Monitor Tank / Pipe: Pipe  
Monitor Type: None  
Monitor Tank / Pipe: Tank  
Monitor Type: None

TANK DETAIL:

Tankpipe Tank / Pipe: Tank  
Tankpipe Construction Type: Other  
Tankpipe Tank / Pipe: Pipe  
Tankpipe Construction Type: Other

NJ Release:

Facility ID: 11749  
Date Received: 10/12/1989  
Operator: ROB  
Incident Type: Not reported  
Location: Facility  
Other Location: Not reported  
Contact Name: Not reported  
Caller Name: REDACTED  
Caller Title: SCOTT PRINTING/BLD  
Caller Address: Not reported  
Caller City,St,Zip: Not reported  
Caller Telephone: Not reported  
Facility Phone: Not reported  
Incident Date: 10/12/1989  
Substance(s): SOIL CONTAMINATED WITH GASOLINE  
Substance Type: Solid  
CAS Number: Not reported  
TCPA Chemical: No  
COMU: 0906  
Amnt Released: UNK  
Release Type: Terminated  
Injuries: No  
Public Exposure: No  
Police at Scene: No  
Contamination of: Not reported  
Status at Spill: Not reported  
NJ Spill Date: 10/12/1989  
NJ Spill Name: Not reported  
NJ Spill Phone: Not reported  
Other Date: Not reported  
Other Name: Not reported

Case Number: 89-10-12-1451  
Nature of Incident: Facility  
Incident Location: Not reported  
Incident Time: 1400  
Substance Identity: Known  
A310 Letter: Yes  
Hazrds Material: Yes  
Ref. Code: 001  
Contained: Yes  
Release VE: Not reported  
Facility Evacuation: No  
Firemen at Scene: No  
Receiving Water: Not reported  
NJ Spill Time: Not reported  
NJ Spill Title: OEM  
Other Time: Not reported  
Other Title: Not reported

Map ID  
Direction  
Distance  
Elevation

MAP FINDINGS

Site

Database(s)

EDR ID Number  
EPA ID Number

**SCOTT PRINTING CORP (Continued)**

**1000421463**

Other Telephone:	Not reported
Public Evacuation:	No
Assistance Requested:	No
Wind Direction/Speed:	0
Local Municipality Notified:	Not reported
Local Municipality Name:	DISP 368
Local Municipality Title:	JERSEY CITY
Local Municipality Telephone:	201-547-5477
Local Municipality Date:	10/12/1989
Local Municipality Time:	1502
Incident Description:	L.U.S.T.
Incident Name:	Not reported
Incident Referred To:	DEQ
Incident Region:	HQ1
Incident Telephone:	Not reported
Incident Date:	10/12/1989
Incident time:	Not reported
Incident ITM:	M
Comments:	Not reported
Date A310 Letter Printed:	Not reported
Date Local Authority Was Notified:	Not reported
Date Updated:	Not reported
Date Report Faxed to Local Authority:	Not reported
Local Authority Notification Date:	Not reported
Rep Receive Date:	Not reported
Reporter Type:	Not reported
Reporter Name:	Not reported
Reporter Title:	Not reported
Reporter Org:	Not reported
Reporter Address:	Not reported
Reporter City,St,Zip:	Not reported
Reporter County:	Not reported
Incident Status:	Not reported
Incident Category:	Not reported
Incident Source:	Not reported
Incident Address:	Not reported
Incident Address 2:	Not reported
Incident City,St,Zip:	Not reported
Incident County:	Not reported
DEP Requested:	Not reported
Confidential:	Not reported
Notify Type:	Not reported
Road Closed:	Not reported
Direction:	Not reported
Responsible Party:	Known
Responsible Party Name:	SCOTT PRINTING
Responsible Party Contact:	Not reported
Responsible Party Title:	Not reported
Responsible Party Phone:	201-795-1200
Responsible Party Street:	190 BALDWIN AVE
Responsible Party County:	HUDSON
Responsible Party City,St,Zip:	JERSEY CITY, NJ
Memo. Of Understanding:	Not reported
Drill/trng Exercise:	Not reported
Hazardous:	Not reported

Map ID  
Direction  
Distance  
Elevation

MAP FINDINGS

Site

Database(s)

EDR ID Number  
EPA ID Number

**SCOTT PRINTING CORP (Continued)**

**1000421463**

LUST HIST:

Case ID: 89-10-12-1451  
Lead Program Assigned: Bureau of Underground Storage Tanks  
**Facility Status: Site Issued Letter of No Further Action for Area(s) Of Concern**  
UST ID: 0253578  
TMS Number: Not reported  
Remedial Level: Site has more than 1 area of concern or more than 1 media of concern.  
Case Manager: David Rubin  
Facility Phone: (609) 633-1284  
No Further Action: 4/6/1992 0:00:00  
RAW Approved: Not reported  
CEA: Not reported  
Date CEA Lifted: Not reported  
Dead Notice: Not reported

RCRA-NonGen:

Date form received by agency: 01/01/2007  
Facility name: SCOTT PRINTING CORP  
Facility address: 190 BALDWIN AVE  
JERSEY CITY, NJ 07306  
EPA ID: NJD001060086  
Mailing address: BALDWIN AVE  
JERSEY CITY, NJ 07306  
Contact: Not reported  
Contact address: BALDWIN AVE  
JERSEY CITY, NJ 07306  
Contact country: US  
Contact telephone: Not reported  
Contact email: Not reported  
EPA Region: 02  
Land type: Facility is not located on Indian land. Additional information is not known.  
Classification: Non-Generator  
Description: Handler: Non-Generators do not presently generate hazardous waste

Owner/Operator Summary:

Owner/operator name: SCOTT PRINTING CORP  
Owner/operator address: NOT REQUIRED  
NOT REQUIRED, WY 99999  
Owner/operator country: US  
Owner/operator telephone: (212) 555-1212  
Legal status: Private  
Owner/Operator Type: Operator  
Owner/Op start date: Not reported  
Owner/Op end date: Not reported

Owner/operator name: SCOTT PRINTING CORP  
Owner/operator address: NOT REQUIRED  
NOT REQUIRED, WY 99999  
Owner/operator country: US  
Owner/operator telephone: (212) 555-1212  
Legal status: Private  
Owner/Operator Type: Owner  
Owner/Op start date: Not reported  
Owner/Op end date: Not reported

Map ID  
Direction  
Distance  
Elevation

MAP FINDINGS

Site

Database(s)

EDR ID Number  
EPA ID Number

**SCOTT PRINTING CORP (Continued)**

**1000421463**

Handler Activities Summary:

U.S. importer of hazardous waste: Unknown  
Mixed waste (haz. and radioactive): Unknown  
Recycler of hazardous waste: No  
Transporter of hazardous waste: Unknown  
Treater, storer or disposer of HW: No  
Underground injection activity: No  
On-site burner exemption: Unknown  
Furnace exemption: Unknown  
Used oil fuel burner: No  
Used oil processor: No  
User oil refiner: No  
Used oil fuel marketer to burner: No  
Used oil Specification marketer: No  
Used oil transfer facility: No  
Used oil transporter: No  
Off-site waste receiver: Commercial status unknown

Historical Generators:

Date form received by agency: 01/01/2006  
Facility name: SCOTT PRINTING CORP  
Classification: Not a generator, verified

Date form received by agency: 06/26/1990  
Facility name: SCOTT PRINTING CORP  
Site name: SCOTT PRINTING  
Classification: Large Quantity Generator

Date form received by agency: 11/10/1987  
Facility name: SCOTT PRINTING CORP  
Classification: Large Quantity Generator

Facility Has Received Notices of Violations:

Regulation violated: Not reported  
Area of violation: Generators - General  
Date violation determined: 04/02/1993  
Date achieved compliance: 04/28/1993  
Violation lead agency: EPA  
Enforcement action: WRITTEN INFORMAL  
Enforcement action date: 04/19/1993  
Enf. disposition status: Not reported  
Enf. disp. status date: Not reported  
Enforcement lead agency: EPA  
Proposed penalty amount: Not reported  
Final penalty amount: Not reported  
Paid penalty amount: Not reported

Regulation violated: Not reported  
Area of violation: Generators - General  
Date violation determined: 09/12/1989  
Date achieved compliance: 10/16/1989  
Violation lead agency: State  
Enforcement action: WRITTEN INFORMAL  
Enforcement action date: 09/13/1989  
Enf. disposition status: Not reported  
Enf. disp. status date: Not reported



Map ID  
Direction  
Distance  
Elevation

MAP FINDINGS

Site

Database(s)

EDR ID Number  
EPA ID Number

**SCOTT PRINTING CORP (Continued)**

**1000421463**

Enforcement lead agency: State  
Proposed penalty amount: Not reported  
Final penalty amount: Not reported  
Paid penalty amount: Not reported

Regulation violated: Not reported  
Area of violation: LDR - General  
Date violation determined: 09/12/1989  
Date achieved compliance: 12/11/1989  
Violation lead agency: State  
Enforcement action: WRITTEN INFORMAL  
Enforcement action date: 11/21/1989  
Enf. disposition status: Not reported  
Enf. disp. status date: Not reported  
Enforcement lead agency: EPA  
Proposed penalty amount: Not reported  
Final penalty amount: Not reported  
Paid penalty amount: Not reported

Regulation violated: Not reported  
Area of violation: Generators - General  
Date violation determined: 09/12/1989  
Date achieved compliance: 10/16/1989  
Violation lead agency: State  
Enforcement action: WRITTEN INFORMAL  
Enforcement action date: 11/21/1989  
Enf. disposition status: Not reported  
Enf. disp. status date: Not reported  
Enforcement lead agency: EPA  
Proposed penalty amount: Not reported  
Final penalty amount: Not reported  
Paid penalty amount: Not reported

Evaluation Action Summary:  
Evaluation date: 09/19/1996  
Evaluation: COMPLIANCE EVALUATION INSPECTION ON-SITE  
Area of violation: Not reported  
Date achieved compliance: Not reported  
Evaluation lead agency: State

Evaluation date: 03/02/1993  
Evaluation: FOCUSED COMPLIANCE INSPECTION  
Area of violation: Generators - General  
Date achieved compliance: 04/28/1993  
Evaluation lead agency: EPA

Evaluation date: 10/16/1989  
Evaluation: COMPLIANCE SCHEDULE EVALUATION  
Area of violation: Not reported  
Date achieved compliance: Not reported  
Evaluation lead agency: State

Evaluation date: 09/12/1989  
Evaluation: COMPLIANCE EVALUATION INSPECTION ON-SITE  
Area of violation: Generators - General  
Date achieved compliance: 10/16/1989  
Evaluation lead agency: State

Map ID  
Direction  
Distance  
Elevation

MAP FINDINGS

Site

Database(s)

EDR ID Number  
EPA ID Number

**SCOTT PRINTING CORP (Continued)**

**1000421463**

Evaluation date: 09/12/1989  
Evaluation: COMPLIANCE EVALUATION INSPECTION ON-SITE  
Area of violation: LDR - General  
Date achieved compliance: 12/11/1989  
Evaluation lead agency: State

**CW457  
NW  
> 1  
1.017 mi.  
5369 ft.**

**PLAY AND LEARN II  
41 TUERS AVE  
JERSEY CITY, NJ 07306  
Site 2 of 2 in cluster CW**

**SHWS S108255390  
VCP N/A**

**Relative:  
Higher**

SHWS:  
Site ID: 360659  
Status: CLOSED  
Home Owner: No  
PI Number: Not reported  
X Coord Site: Not reported  
X Coord PI: Not reported  
Y Coord Site: Not reported  
Y Coord PI: Not reported

**Actual:  
79 ft.**

VCP:  
Incident Number: 06-10-11-1059-30  
MOA Execution Date: 10/11/2006  
Type Of Vcp File: CURRENT  
Pi Number: 298565  
Case Type(Case Type): MOA  
Case Contact: Department Not reported  
Case Contact Name: MAUREEN HOFFMAN  
Case Contact: Organization Not reported  
Case Contact: Address: Line1 3069 GOVERNOURS CROSSING  
Case Contact: Address: Line2 Not reported  
Case Contact: Address: Line3 Not reported  
Case Contact City,St,Zip: Wall, NJ 07719

**DA458  
West  
> 1  
1.019 mi.  
5380 ft.**

**534 MARTIN LUTHER KING JR DRIVE  
534 MARTIN LUTHER KING DR  
JERSEY CITY, NJ  
Site 1 of 2 in cluster DA**

**SHWS S109300447  
N/A**

**Relative:  
Higher**

SHWS:  
Site ID: 229463  
Status: CLOSED  
Home Owner: Yes  
PI Number: Not reported  
X Coord Site: Not reported  
X Coord PI: Not reported  
Y Coord Site: Not reported  
Y Coord PI: Not reported

**Actual:  
78 ft.**

Map ID  
Direction  
Distance  
Elevation

MAP FINDINGS

Site

Database(s)

EDR ID Number  
EPA ID Number

459  
WSW  
> 1  
1.022 mi.  
5394 ft.

**CAVEN POINT SERVICE CENTER**  
**770 GARFIELD AVE**  
**JERSEY CITY, NJ 07305**

**SHWS** U000361186  
**UST** N/A  
**NJ Release**  
**HIST LUST**  
**HWS RE-EVAL**

**Relative:**  
**Higher**

SHWS:  
Site ID: 7448  
Status: PENDING  
Home Owner: No  
PI Number: Not reported  
X Coord Site: 610275  
X Coord PI: 610275  
Y Coord Site: 682280  
Y Coord PI: 682280

**Actual:**  
**24 ft.**

UST:  
Facility ID: 011623  
Owner Name: THOMAS P SENATORE  
Organization: CAVEN POINT SERVICE CENTER  
Contact Type(UST Reg): Tank Owner  
Contact Address (UST Reg): C/O THOMAS P SENATORE  
Contact Address 2 (UST Reg): 770 GARFIELD AVENUE  
Contact City,St,Zip (UST Reg): Jersey City, NJ 073054308  
Owner Name: THOMAS P SENATORE  
Organization: CAVEN POINT SERVICE CENTER  
Contact Type(UST Reg): Facility Operator  
Contact Address (UST Reg): C/O THOMAS P SENATORE  
Contact Address 2 (UST Reg): 770 GARFIELD AVENUE  
Contact City,St,Zip (UST Reg): Jersey City, NJ 073054308

Tank Id: TANK-1  
Tank Number: 0001  
Tank Contents: Medium Diesel Fuel (No. 2-D)  
Tank Size: 6000  
Install Date: 1/1/1987  
Tank Compliance: No  
**Tank Status: Removed**  
Overfill: No  
Tank Status Date: 4/17/1996  
Compliance Monitoring?: No  
Overfill Protection: No  
Spill Containment: No  
Tank Wellhead Protection: Not reported

TANK MONITOR DATA:  
Monitor Tank / Pipe: Pipe  
Monitor Type: None  
Monitor Tank / Pipe: Tank  
Monitor Type: None

TANK DETAIL:  
Tankpipe Tank / Pipe: Pipe  
Tankpipe Construction Type: CONVERSION (NON-NULLABLE)  
Tankpipe Tank / Pipe: Tank  
Tankpipe Construction Type: Other

Tank Id: TANK-10  
Tank Number: E10  
Tank Contents: Medium Diesel Fuel (No. 2-D)

Map ID  
Direction  
Distance  
Elevation

MAP FINDINGS

Site

Database(s)

EDR ID Number  
EPA ID Number

**CAVEN POINT SERVICE CENTER (Continued)**

**U000361186**

Tank Size: 6000  
Install Date: 5/16/1996  
Tank Compliance: Yes  
**Tank Status: In-use**  
Overfill: Yes  
Tank Status Date: 5/16/1996  
Compliance Monitoring?: Yes  
Overfill Protection: Yes  
Spill Containment: Yes  
Tank Wellhead Protection: No

**TANK MONITOR DATA:**

Monitor Tank / Pipe: Tank  
Monitor Type: Manual Tank Gauging  
Monitor Tank / Pipe: Tank  
Monitor Type: In-tank(automatic)monitoring  
Monitor Tank / Pipe: Pipe  
Monitor Type: Statistical Inventory Reconciliation  
Monitor Tank / Pipe: Pipe  
Monitor Type: Tightness Test  
Monitor Tank / Pipe: Tank  
Monitor Type: Inventory Control  
Monitor Tank / Pipe: Tank  
Monitor Type: Tightness Test  
Monitor Tank / Pipe: Tank  
Monitor Type: Statistical Inventory Reconciliation  
Monitor Tank / Pipe: Pipe  
Monitor Type: Ground water observation wells  
Monitor Tank / Pipe: Tank  
Monitor Type: Ground water observation wells

**TANK DETAIL:**

Tankpipe Tank / Pipe: Tank  
Tankpipe Construction Type: Fiberglass-coated steel  
Tankpipe Tank / Pipe: Pipe  
Tankpipe Construction Type: Fiberglass-reinforced plastic

Tank Id: TANK-2  
Tank Number: 0002  
Tank Contents: Medium Diesel Fuel (No. 2-D)  
Tank Size: 6000  
Install Date: 1/1/1987  
Tank Compliance: No  
**Tank Status: Removed**  
Overfill: No  
Tank Status Date: 4/17/1996  
Compliance Monitoring?: No  
Overfill Protection: No  
Spill Containment: No  
Tank Wellhead Protection: Not reported

**TANK MONITOR DATA:**

Monitor Tank / Pipe: Pipe  
Monitor Type: None  
Monitor Tank / Pipe: Tank  
Monitor Type: None

**TANK DETAIL:**

Tankpipe Tank / Pipe: Pipe

Map ID  
Direction  
Distance  
Elevation

MAP FINDINGS

Site

Database(s)

EDR ID Number  
EPA ID Number

CAVEN POINT SERVICE CENTER (Continued)

U000361186

Tankpipe Construction Type: CONVERSION (NON-NULLABLE)  
Tankpipe Tank / Pipe: Tank  
Tankpipe Construction Type: Other

Tank Id: TANK-28952  
Tank Number: E10A  
Tank Contents: Medium Diesel Fuel (No. 2-D)  
Tank Size: 6000  
Install Date: 5/16/1996  
Tank Compliance: Yes  
**Tank Status: In-use**  
Overfill: Yes  
Tank Status Date: 5/16/1996  
Compliance Monitoring?: Yes  
Overfill Protection: Yes  
Spill Containment: Yes  
Tank Wellhead Protection: No

TANK MONITOR DATA:

Monitor Tank / Pipe: Tank  
Monitor Type: In-tank(automatic)monitoring  
Monitor Tank / Pipe: Tank  
Monitor Type: Inventory Control  
Monitor Tank / Pipe: Tank  
Monitor Type: Tightness Test  
Monitor Tank / Pipe: Tank  
Monitor Type: Manual Tank Gauging  
Monitor Tank / Pipe: Tank  
Monitor Type: Statistical Inventory Reconciliation  
Monitor Tank / Pipe: Tank  
Monitor Type: Ground water observation wells  
Monitor Tank / Pipe: Pipe  
Monitor Type: Statistical Inventory Reconciliation  
Monitor Tank / Pipe: Pipe  
Monitor Type: Ground water observation wells  
Monitor Tank / Pipe: Pipe  
Monitor Type: Tightness Test

TANK DETAIL:

Tankpipe Tank / Pipe: Pipe  
Tankpipe Construction Type: Fiberglass-reinforced plastic  
Tankpipe Tank / Pipe: Tank  
Tankpipe Construction Type: Fiberglass-coated steel

Tank Id: TANK-3  
Tank Number: 0003  
Tank Contents: Unleaded Gasoline  
Tank Size: 6000  
Install Date: 1/1/1984  
Tank Compliance: No  
**Tank Status: Removed**  
Overfill: No  
Tank Status Date: 5/1/1991  
Compliance Monitoring?: No  
Overfill Protection: No  
Spill Containment: No  
Tank Wellhead Protection: Not reported

Map ID  
Direction  
Distance  
Elevation

MAP FINDINGS

Site

Database(s)

EDR ID Number  
EPA ID Number

CAVEN POINT SERVICE CENTER (Continued)

U000361186

TANK MONITOR DATA:

Monitor Tank / Pipe: Tank  
Monitor Type: None  
Monitor Tank / Pipe: Pipe  
Monitor Type: None

TANK DETAIL:

Tankpipe Tank / Pipe: Tank  
Tankpipe Construction Type: Other  
Tankpipe Tank / Pipe: Pipe  
Tankpipe Construction Type: CONVERSION (NON-NULLABLE)

Tank Id: TANK-4  
Tank Number: 0004  
Tank Contents: Unleaded Gasoline  
Tank Size: 6000  
Install Date: 1/1/1984  
Tank Compliance: No  
**Tank Status: Removed**  
Overfill: No  
Tank Status Date: 5/1/1991  
Compliance Monitoring?: No  
Overfill Protection: No  
Spill Containment: No  
Tank Wellhead Protection: Not reported

TANK MONITOR DATA:

Monitor Tank / Pipe: Pipe  
Monitor Type: None  
Monitor Tank / Pipe: Tank  
Monitor Type: None

TANK DETAIL:

Tankpipe Tank / Pipe: Tank  
Tankpipe Construction Type: Other  
Tankpipe Tank / Pipe: Pipe  
Tankpipe Construction Type: CONVERSION (NON-NULLABLE)

Tank Id: TANK-5  
Tank Number: 0005  
Tank Contents: Unleaded Gasoline  
Tank Size: 4000  
Install Date: 1/1/1984  
Tank Compliance: No  
**Tank Status: Removed**  
Overfill: No  
Tank Status Date: 5/1/1991  
Compliance Monitoring?: No  
Overfill Protection: No  
Spill Containment: No  
Tank Wellhead Protection: Not reported

TANK MONITOR DATA:

Monitor Tank / Pipe: Pipe  
Monitor Type: None  
Monitor Tank / Pipe: Tank  
Monitor Type: None

TANK DETAIL:

Map ID  
Direction  
Distance  
Elevation

MAP FINDINGS

Site

Database(s)

EDR ID Number  
EPA ID Number

CAVEN POINT SERVICE CENTER (Continued)

U000361186

Tankpipe Tank / Pipe: Tank  
Tankpipe Construction Type: Other  
Tankpipe Tank / Pipe: Pipe  
Tankpipe Construction Type: CONVERSION (NON-NULLABLE)

Tank Id: TANK-6  
Tank Number: 0006  
Tank Contents: Waste Oil  
Tank Size: 550  
Install Date: 1/1/1976  
Tank Compliance: No  
**Tank Status: Removed**  
Overfill: No  
Tank Status Date: 5/1/1991  
Compliance Monitoring?: No  
Overfill Protection: No  
Spill Containment: No  
Tank Wellhead Protection: Not reported

TANK MONITOR DATA:  
Monitor Tank / Pipe: Tank  
Monitor Type: None  
Monitor Tank / Pipe: Pipe  
Monitor Type: None

TANK DETAIL:  
Tankpipe Tank / Pipe: Tank  
Tankpipe Construction Type: Cathodically protected steel  
Tankpipe Tank / Pipe: Pipe  
Tankpipe Construction Type: Bare steel

Tank Id: TANK-7  
Tank Number: 0007  
Tank Contents: Unleaded Gasoline  
Tank Size: 10000  
Install Date: 5/7/1991  
Tank Compliance: Yes  
**Tank Status: In-use**  
Overfill: Yes  
Tank Status Date: 5/7/1991  
Compliance Monitoring?: Yes  
Overfill Protection: Yes  
Spill Containment: Yes  
Tank Wellhead Protection: Not reported

TANK MONITOR DATA:  
Monitor Tank / Pipe: Pipe  
Monitor Type: Interstitial  
Monitor Tank / Pipe: Tank  
Monitor Type: In-tank(automatic)monitoring  
Monitor Tank / Pipe: Pipe  
Monitor Type: Automatic line leak detector  
Monitor Tank / Pipe: Pipe  
Monitor Type: Tightness Test  
Monitor Tank / Pipe: Tank  
Monitor Type: Tightness Test  
Monitor Tank / Pipe: Tank  
Monitor Type: Interstitial

Map ID  
Direction  
Distance  
Elevation

MAP FINDINGS

Site

Database(s)

EDR ID Number  
EPA ID Number

CAVEN POINT SERVICE CENTER (Continued)

U000361186

TANK DETAIL:

Tankpipe Tank / Pipe: Tank  
Tankpipe Construction Type: Fiberglass-coated steel  
Tankpipe Tank / Pipe: Pipe  
Tankpipe Construction Type: Fiberglass-reinforced plastic

Tank Id: TANK-8  
Tank Number: 0008  
Tank Contents: Unleaded Gasoline  
Tank Size: 10000  
Install Date: 5/7/1991  
Tank Compliance: Yes  
**Tank Status: In-use**  
Overfill: Yes  
Tank Status Date: 5/7/1991  
Compliance Monitoring?: Yes  
Overfill Protection: Yes  
Spill Containment: Yes  
Tank Wellhead Protection: No

TANK MONITOR DATA:

Monitor Tank / Pipe: Tank  
Monitor Type: In-tank(automatic)monitoring  
Monitor Tank / Pipe: Pipe  
Monitor Type: Automatic line leak detector  
Monitor Tank / Pipe: Tank  
Monitor Type: Tightness Test  
Monitor Tank / Pipe: Tank  
Monitor Type: Interstitial  
Monitor Tank / Pipe: Pipe  
Monitor Type: Tightness Test  
Monitor Tank / Pipe: Tank  
Monitor Type: Statistical Inventory Reconciliation  
Monitor Tank / Pipe: Pipe  
Monitor Type: Interstitial

TANK DETAIL:

Tankpipe Tank / Pipe: Pipe  
Tankpipe Construction Type: Fiberglass-reinforced plastic  
Tankpipe Tank / Pipe: Tank  
Tankpipe Construction Type: Fiberglass-coated steel

Tank Id: TANK-9  
Tank Number: 0009  
Tank Contents: Unleaded Gasoline  
Tank Size: 12000  
Install Date: 5/7/1991  
Tank Compliance: Yes  
**Tank Status: In-use**  
Overfill: Yes  
Tank Status Date: 5/7/1991  
Compliance Monitoring?: Yes  
Overfill Protection: Yes  
Spill Containment: Yes  
Tank Wellhead Protection: No

TANK MONITOR DATA:

Monitor Tank / Pipe: Tank



Map ID  
Direction  
Distance  
Elevation

MAP FINDINGS

Site

Database(s)

EDR ID Number  
EPA ID Number

**CAVEN POINT SERVICE CENTER (Continued)**

**U000361186**

Monitor Type: Tightness Test  
Monitor Tank / Pipe: Tank  
Monitor Type: In-tank(automatic)monitoring  
Monitor Tank / Pipe: Tank  
Monitor Type: Interstitial  
Monitor Tank / Pipe: Pipe  
Monitor Type: Interstitial  
Monitor Tank / Pipe: Pipe  
Monitor Type: Tightness Test  
Monitor Tank / Pipe: Pipe  
Monitor Type: Automatic line leak detector

**TANK DETAIL:**

Tankpipe Tank / Pipe: Pipe  
Tankpipe Construction Type: Fiberglass-reinforced plastic  
Tankpipe Tank / Pipe: Tank  
Tankpipe Construction Type: Fiberglass-coated steel

**NJ Release:**

Facility ID: 5777  
Date Received: 4/17/1996  
Operator: ROB  
Incident Type: Not reported  
Location: Facility  
Other Location: Not reported  
Contact Name: Not reported  
Caller Name: REDACTED  
Caller Title: ACTIVE TANK  
Caller Address: Not reported  
Caller City,St,Zip: Not reported  
Caller Telephone: Not reported  
Facility Phone: Not reported  
Incident Date: 4/17/1996  
Substance(s): DIESEL FUEL  
Substance Type: Liquid  
CAS Number: Not reported  
TCPA Chemical: No  
COMU: 0906  
Amnt Released: UNKNOWN  
Release Type: Terminated  
Injuries: No  
Public Exposure: No  
Police at Scene: No  
Contamination of: Land  
Status at Spill: 2/6000 GAL UST REMOVED. SOIL CONTAMINATION FOUND AND REMOVED BY CONTRACTOR. UST #083336 TMS #C-96-0112.  
NJ Spill Date: Not reported  
NJ Spill Name: Not reported  
NJ Spill Phone: Not reported  
Other Date: Not reported  
Other Name: Not reported  
Other Telephone: Not reported  
Public Evacuation: No  
Assistance Requested: No  
Wind Direction/Speed: Not reported  
Local Municipality Notified: Not reported  
Local Municipality Name: JERSEY CITY

Case Number: 96-4-17-1510-57  
Nature of Incident: Facility  
Incident Location: Not reported  
Incident Time: 1500  
Substance Identity: Known  
A310 Letter: Yes  
Hazrds Material: Yes  
Ref. Code: 101  
Contained: Yes  
Release VE: Not reported  
Facility Evacuation: No  
Firemen at Scene: No  
Receiving Water: NONE  
NJ Spill Time: Not reported  
NJ Spill Title: Not reported  
Other Time: Not reported  
Other Title: Not reported

Map ID  
Direction  
Distance  
Elevation

MAP FINDINGS

Site

Database(s)

EDR ID Number  
EPA ID Number

**CAVEN POINT SERVICE CENTER (Continued)**

**U000361186**

Local Municipality Title: CAPT. GIANCASPRO  
Local Municipality Telephone: 201-547-4271  
Local Municipality Date: 4/17/1996  
Local Municipality Time: 1518  
Incident Description: U.S.T.,Soil Contamination  
Incident Name: Not reported  
Incident Referred To: DRPSR  
Incident Region: BFO-CAS  
Incident Telephone: Faxed,Mailed  
Incident Date: 4/17/1996  
Incident time: Not reported  
Incident ITM: B  
Comments: Not reported  
Date A310 Letter Printed: Not reported  
Date Local Authority Was Notified: Not reported  
Date Updated: Not reported  
Date Report Faxed to Local Authority:Not reported  
Local Authority Notification Date: Not reported  
Rep Receive Date: Not reported  
Reporter Type: Not reported  
Reporter Name: Not reported  
Reporter Title: Not reported  
Reporter Org: Not reported  
Reporter Address: Not reported  
Reporter City,St,Zip: Not reported  
Reporter County: Not reported  
Incident Status: Not reported  
Incident Category: Not reported  
Incident Source: Not reported  
Incident Address: Not reported  
Incident Address 2: Not reported  
Incident City,St,Zip: Not reported  
Incident County: Not reported  
DEP Requested: Not reported  
Confidential: Not reported  
Notify Type: Not reported  
Road Closed: Not reported  
Direction: Not reported  
Responsible Party: Known  
Responsible Party Name: CAVEN POINT SERVICE  
Responsible Party Contact: Not reported  
Responsible Party Title: Not reported  
Responsible Party Phone: Not reported  
Responsible Party Street: 770 GARFIELD AVE  
Responsible Party County: HUDSON  
Responsible Party City,St,Zip: JERSEY CITY, NJ  
Memo. Of Understanding: Not reported  
Drill/trng Exercise: Not reported  
Hazardous: Not reported

**LUST HIST:**

Case ID: 91-04-16-1102  
Lead Program Assigned: Bureau of Underground Storage Tanks  
**Facility Status: Case Awaiting Assignment**  
UST ID: 0116237  
TMS Number: C96-0112; C90-0288; C91-0034  
Remedial Level: Site has 1 area of concern with 1 media of concern.

Map ID  
Direction  
Distance  
Elevation

MAP FINDINGS

Site

Database(s)

EDR ID Number  
EPA ID Number

**CAVEN POINT SERVICE CENTER (Continued)**

**U000361186**

Case Manager: Not reported  
Facility Phone: Not reported  
No Further Action: Not reported  
RAW Approved: Not reported  
CEA: Not reported  
Date CEA Lifted: Not reported  
Dead Notice: Not reported

HWS RE-EVAL:

Facility Status: Assigned to RPIU. Under Investigation.  
**PI Number: 011623**  
Category: Non-Homeowner

**460**  
**West**  
**> 1**  
**1.022 mi.**  
**5398 ft.**

**180 ARLINGTON AVENUE**  
**180 ARLINGTON AVE**  
**JERSEY CITY, NJ 07305**

**SHWS 1008905280**  
**HIST HWS N/A**

**Relative:**  
**Higher**

SHWS:

Site ID: 169035  
Status: CLOSED  
Home Owner: Yes  
PI Number: Not reported  
X Coord Site: Not reported  
X Coord PI: Not reported  
Y Coord Site: Not reported  
Y Coord PI: Not reported

**Actual:**  
**62 ft.**

HIST SHWS:

**Case Status: Active**  
Status Date: 2/16/2004  
Case ID: 222140  
Contact: Bureau of Field Operations - Northern  
Sub Section Label: A: Sites with On-Site Sources of Contamination  
Site Municipality: 0906  
Remedial Level Code: C1  
Classification exception area dt: None  
Classification exception area dt: Not reported  
Deed Notice Status: None  
Deed Notice Date: Not reported  
Engineering Control Status: None  
Engineering Control Date: Not reported  
National Priorities List Status: Not reported  
National Priorities List Date: Not reported  
X Coordinate: 610012  
Y Coordinate: 683239  
Coordinate System: NJ State Plane (NAD83) - USFEET

Map ID  
Direction  
Distance  
Elevation

MAP FINDINGS

Site

Database(s)

EDR ID Number  
EPA ID Number

461  
West  
> 1  
1.023 mi.  
5400 ft.

189 CLERK STREET  
189 CLERK ST  
JERSEY CITY, NJ 07306

SHWS 1008968819  
NJ Release N/A  
HIST HWS

Relative:  
Higher

SHWS:  
Site ID: 149040  
Status: ACTIVE  
Home Owner: Yes  
PI Number: 196826  
X Coord Site: 609933  
X Coord PI: 609933  
Y Coord Site: 683901  
Y Coord PI: 683901

Actual:  
68 ft.

NJ Release:

Facility ID:	310593	Case Number:	09-05-06-2014-01
Date Received:	5/6/2009	Nature of Incident:	Not reported
Operator:	Not reported	Incident Location:	AREA OF
Incident Type:	Odors	Incident Time:	Not reported
Location:	Not reported	Substance Identity:	Not reported
Other Location:	Not reported	A310 Letter:	Not reported
Contact Name:	Not reported	Hazrds Material:	Not reported
Caller Name:	Not reported	Ref. Code:	Not reported
Caller Title:	Not reported	Contained:	Not reported
Caller Address:	Not reported	Release VE:	Not reported
Caller City,St,Zip:	Not reported	Facility Evacuation:	No
Caller Telephone:	Not reported	Firemen at Scene:	No
Facility Phone:	Not reported	Receiving Water:	Not reported
Incident Date:	5/6/2009	NJ Spill Time:	Not reported
Substance(s):	Not reported	NJ Spill Title:	Not reported
Substance Type:	Not reported	Other Time:	Not reported
CAS Number:	Not reported	Other Title:	Not reported
TCPA Chemical:	Not reported		
COMU:	Not reported		
Amnt Released:	Not reported		
Release Type:	Not reported		
Injuries:	No		
Public Exposure:	Yes		
Police at Scene:	No		
Contamination of:	Not reported		
Status at Spill:	Not reported		
NJ Spill Date:	Not reported		
NJ Spill Name:	Not reported		
NJ Spill Phone:	Not reported		
Other Date:	Not reported		
Other Name:	Not reported		
Other Telephone:	Not reported		
Public Evacuation:	No		
Assistance Requested:	Not reported		
Wind Direction/Speed:	Not reported		
Local Municipality Notified:	Not reported		
Local Municipality Name:	Not reported		
Local Municipality Title:	Not reported		
Local Municipality Telephone:	Not reported		
Local Municipality Date:	Not reported		
Local Municipality Time:	Not reported		
Incident Description:	Not reported		

Map ID  
Direction  
Distance  
Elevation

MAP FINDINGS

Site

Database(s)

EDR ID Number  
EPA ID Number

189 CLERK STREET (Continued)

1008968819

Incident Name: Not reported  
Incident Referred To: Not reported  
Incident Region: Not reported  
Incident Telephone: Not reported  
Incident Date: Not reported  
Incident time: Not reported  
Incident ITM: Not reported  
Comments: Not reported  
Date A310 Letter Printed: Not reported  
Date Local Authority Was Notified: Not reported  
Date Updated: Not reported  
Date Report Faxed to Local Authority: Not reported  
Local Authority Notification Date: Not reported  
Rep Receive Date: 5/6/2009  
Reporter Type: Citizen Complaint  
Reporter Name: REDACTED  
Reporter Title: Not reported  
Reporter Org: Not reported  
Reporter Address: Not reported  
Reporter City,St,Zip: Not reported  
Reporter County: Not reported  
Incident Status: Continuous  
Incident Category: Other  
Incident Source: RELIABLE RECYCLING  
Incident Address: 1 CAVEN POINT DRIVE  
Incident Address 2: Not reported  
Incident City,St,Zip: Jersey City, NJ 7305  
Incident County: Hudson  
DEP Requested: Yes  
Confidential: Not reported  
Notify Type: Not reported  
Road Closed: No  
Direction: Not reported  
Responsible Party: Not reported  
Responsible Party Name: Not reported  
Responsible Party Contact: Not reported  
Responsible Party Title: Not reported  
Responsible Party Phone: Not reported  
Responsible Party Street: Not reported  
Responsible Party County: Not reported  
Responsible Party City,St,Zip: Not reported  
Memo. Of Understanding: Not reported  
Drill/trng Exercise: Not reported  
Hazardous: Not reported

Facility ID: 309822  
Date Received: 5/2/2009  
Operator: Not reported  
Incident Type: Odors  
Location: Not reported  
Other Location: Not reported  
Contact Name: FELICIA COLLIS  
Caller Name: Not reported  
Caller Title: Not reported  
Caller Address: Not reported  
Caller City,St,Zip: Not reported  
Caller Telephone: Not reported

Case Number: 09-05-02-1523-55  
Nature of Incident: Not reported

Incident Location: AREA OF

Map ID  
Direction  
Distance  
Elevation

MAP FINDINGS

Site

Database(s)

EDR ID Number  
EPA ID Number

189 CLERK STREET (Continued)

1008968819

Facility Phone:	Not reported	Incident Time:	Not reported
Incident Date:	5/2/2009	Substance Identity:	Not reported
Substance(s):	Not reported	A310 Letter:	Not reported
Substance Type:	Not reported	Hazrds Material:	Not reported
CAS Number:	Not reported	Ref. Code:	Not reported
TCPA Chemical:	Not reported	Contained:	Not reported
COMU:	Not reported	Release VE:	Not reported
Amnt Released:	Not reported	Facility Evacuation:	No
Release Type:	Not reported	Firemen at Scene:	No
Injuries:	No	Receiving Water:	Not reported
Public Exposure:	No	NJ Spill Time:	Not reported
Police at Scene:	No	NJ Spill Title:	Not reported
Contamination of:	Not reported	Other Time:	Not reported
Status at Spill:	Not reported	Other Title:	Not reported
NJ Spill Date:	Not reported	Other Telephone:	Not reported
NJ Spill Name:	Not reported	Public Evacuation:	No
NJ Spill Phone:	Not reported	Assistance Requested:	Not reported
Other Date:	Not reported	Wind Direction/Speed:	Not reported
Other Name:	Not reported	Local Municipality Notified:	Not reported
Other Telephone:	Not reported	Local Municipality Name:	Not reported
Public Evacuation:	No	Local Municipality Title:	Not reported
Assistance Requested:	Not reported	Local Municipality Telephone:	Not reported
Wind Direction/Speed:	Not reported	Local Municipality Date:	Not reported
Local Municipality Notified:	Not reported	Local Municipality Time:	Not reported
Local Municipality Name:	Not reported	Incident Description:	Not reported
Local Municipality Title:	Not reported	Incident Name:	Not reported
Local Municipality Telephone:	Not reported	Incident Referred To:	Not reported
Local Municipality Date:	Not reported	Incident Region:	Not reported
Local Municipality Time:	Not reported	Incident Telephone:	Not reported
Incident Description:	Not reported	Incident Date:	Not reported
Incident Name:	Not reported	Incident time:	Not reported
Incident Referred To:	Not reported	Incident ITM:	Not reported
Incident Region:	Not reported	Comments:	Not reported
Incident Telephone:	Not reported	Date A310 Letter Printed:	Not reported
Incident Date:	Not reported	Date Local Authority Was Notified:	Not reported
Incident time:	Not reported	Date Updated:	Not reported
Incident ITM:	Not reported	Date Report Faxed to Local Authority:	Not reported
Comments:	Not reported	Local Authority Notification Date:	Not reported
Date A310 Letter Printed:	Not reported	Rep Receive Date:	5/2/2009
Date Local Authority Was Notified:	Not reported	Reporter Type:	Citizen Complaint
Date Updated:	Not reported	Reporter Name:	REDACTED
Date Report Faxed to Local Authority:	Not reported	Reporter Title:	Not reported
Local Authority Notification Date:	Not reported	Reporter Org:	Not reported
Rep Receive Date:	5/2/2009	Reporter Address:	Not reported
Reporter Type:	Citizen Complaint	Reporter City,St,Zip:	Not reported
Reporter Name:	REDACTED	Reporter County:	Not reported
Reporter Title:	Not reported	Incident Status:	Continuous
Reporter Org:	Not reported	Incident Category:	Other
Reporter Address:	Not reported	Incident Source:	RELIABLE RECYCLING
Reporter City,St,Zip:	Not reported	Incident Address:	1 CAVEN POINT
Reporter County:	Not reported	Incident Address 2:	Not reported
Incident Status:	Continuous	Incident Address 2:	Not reported
Incident Category:	Other	Incident City,St,Zip:	Jersey City, NJ 7305
Incident Source:	RELIABLE RECYCLING		
Incident Address:	1 CAVEN POINT		
Incident Address 2:	Not reported		
Incident Address 2:	Not reported		
Incident City,St,Zip:	Jersey City, NJ 7305		

Map ID  
Direction  
Distance  
Elevation

MAP FINDINGS

Site

Database(s)

EDR ID Number  
EPA ID Number

189 CLERK STREET (Continued)

1008968819

Incident County: Hudson  
DEP Requested: Yes  
Confidential: Not reported  
Notify Type: Not reported  
Road Closed: No  
Direction: Not reported  
Responsible Party: Not reported  
Responsible Party Name: Not reported  
Responsible Party Contact: Not reported  
Responsible Party Title: Not reported  
Responsible Party Phone: Not reported  
Responsible Party Street: Not reported  
Responsible Party County: Not reported  
Responsible Party City,St,Zip: Not reported  
Memo. Of Understanding: Not reported  
Drill/trng Exercise: Not reported  
Hazardous: Not reported

Facility ID: 309575  
Date Received: 4/29/2009  
Operator: Not reported  
Incident Type: Odors  
Location: Not reported  
Other Location: Not reported  
Contact Name: Not reported  
Caller Name: Not reported  
Caller Title: Not reported  
Caller Address: Not reported  
Caller City,St,Zip: Not reported  
Caller Telephone: Not reported  
Facility Phone: Not reported  
Incident Date: 4/29/2009  
Substance(s): Not reported  
Substance Type: Not reported  
CAS Number: Not reported  
TCPA Chemical: Not reported  
COMU: Not reported  
Amnt Released: Not reported  
Release Type: Not reported  
Injuries: No  
Public Exposure: No  
Police at Scene: No  
Contamination of: Not reported  
Status at Spill: Not reported  
NJ Spill Date: Not reported  
NJ Spill Name: Not reported  
NJ Spill Phone: Not reported  
Other Date: Not reported  
Other Name: Not reported  
Other Telephone: Not reported  
Public Evacuation: No  
Assistance Requested: Not reported  
Wind Direction/Speed: Not reported  
Local Municipality Notified: Not reported  
Local Municipality Name: Not reported  
Local Municipality Title: Not reported  
Local Municipality Telephone: Not reported

Case Number: 09-04-29-2114-30  
Nature of Incident: Not reported  
Incident Location: RESIDENCE

Incident Time: Not reported  
Substance Identity: Not reported  
A310 Letter: Not reported  
Hazrds Material: Not reported  
Ref. Code: Not reported  
Contained: Not reported  
Release VE: Not reported  
Facility Evacuation: No  
Firemen at Scene: No  
Receiving Water: Not reported  
NJ Spill Time: Not reported  
NJ Spill Title: Not reported  
Other Time: Not reported  
Other Title: Not reported

Map ID  
Direction  
Distance  
Elevation

MAP FINDINGS

Site

Database(s)

EDR ID Number  
EPA ID Number

189 CLERK STREET (Continued)

1008968819

Local Municipality Date: Not reported  
Local Municipality Time: Not reported  
Incident Description: Not reported  
Incident Name: Not reported  
Incident Referred To: Not reported  
Incident Region: Not reported  
Incident Telephone: Not reported  
Incident Date: Not reported  
Incident time: Not reported  
Incident ITM: Not reported  
Comments: Not reported  
Date A310 Letter Printed: Not reported  
Date Local Authority Was Notified: Not reported  
Date Updated: Not reported  
Date Report Faxed to Local Authority: Not reported  
Local Authority Notification Date: Not reported  
Rep Receive Date: 4/29/2009  
Reporter Type: Citizen Complaint  
Reporter Name: REDACTED  
Reporter Title: Not reported  
Reporter Org: Not reported  
Reporter Address: Not reported  
Reporter City,St,Zip: Not reported  
Reporter County: Not reported  
Incident Status: Continuous  
Incident Category: Other  
Incident Source: RELIABLE RECYCLING  
Incident Address: 1 CAVEN PT ROAD  
Incident Address 2: Not reported  
Incident City,St,Zip: Jersey City, NJ  
Incident County: Hudson  
DEP Requested: No  
Confidential: Not reported  
Notify Type: Not reported  
Road Closed: No  
Direction: Not reported  
Responsible Party: Not reported  
Responsible Party Name: Not reported  
Responsible Party Contact: Not reported  
Responsible Party Title: Not reported  
Responsible Party Phone: Not reported  
Responsible Party Street: Not reported  
Responsible Party County: Not reported  
Responsible Party City,St,Zip: Not reported  
Memo. Of Understanding: Not reported  
Drill/trng Exercise: Not reported  
Hazardous: Not reported

Facility ID: 304154  
Date Received: 3/7/2009  
Operator: Not reported  
Incident Type: Odors  
Location: Not reported  
Other Location: Not reported  
Contact Name: Not reported  
Caller Name: Not reported  
Caller Title: Not reported

Case Number: 09-03-07-1446-07  
Nature of Incident: Not reported  
Incident Location: AREA OF



Map ID  
Direction  
Distance  
Elevation

MAP FINDINGS

Site

Database(s)

EDR ID Number  
EPA ID Number

189 CLERK STREET (Continued)

1008968819

Caller Address: Not reported  
Caller City,St,Zip: Not reported  
Caller Telephone: Not reported  
Facility Phone: Not reported  
Incident Date: 3/7/2009  
Substance(s): Not reported  
Substance Type: Not reported  
CAS Number: Not reported  
TCPA Chemical: Not reported  
COMU: Not reported  
Amnt Released: Not reported  
Release Type: Not reported  
Injuries: No  
Public Exposure: No  
Police at Scene: No  
Contamination of: Not reported  
Status at Spill: Not reported  
NJ Spill Date: Not reported  
NJ Spill Name: Not reported  
NJ Spill Phone: Not reported  
Other Date: Not reported  
Other Name: Not reported  
Other Telephone: Not reported  
Public Evacuation: No  
Assistance Requested: Not reported  
Wind Direction/Speed: Not reported  
Local Municipality Notified: Not reported  
Local Municipality Name: Not reported  
Local Municipality Title: Not reported  
Local Municipality Telephone: Not reported  
Local Municipality Date: Not reported  
Local Municipality Time: Not reported  
Incident Description: Not reported  
Incident Name: Not reported  
Incident Referred To: Not reported  
Incident Region: Not reported  
Incident Telephone: Not reported  
Incident Date: Not reported  
Incident time: Not reported  
Incident ITM: Not reported  
Comments: Not reported  
Date A310 Letter Printed: Not reported  
Date Local Authority Was Notified: Not reported  
Date Updated: Not reported  
Date Report Faxed to Local Authority: Not reported  
Local Authority Notification Date: Not reported  
Rep Receive Date: 3/7/2009  
Reporter Type: Citizen Complaint  
Reporter Name: REDACTED  
Reporter Title: Not reported  
Reporter Org: Not reported  
Reporter Address: Not reported  
Reporter City,St,Zip: Not reported  
Reporter County: Not reported  
Incident Status: Continuous  
Incident Category: Other  
Incident Source: UNKNOWN

Incident Time: Not reported  
Substance Identity: Not reported  
A310 Letter: Not reported  
Hazrds Material: Not reported  
Ref. Code: Not reported  
Contained: Not reported  
Release VE: Not reported  
Facility Evacuation: No  
Firemen at Scene: No  
Receiving Water: Not reported  
NJ Spill Time: Not reported  
NJ Spill Title: Not reported  
Other Time: Not reported  
Other Title: Not reported

Map ID  
Direction  
Distance  
Elevation

MAP FINDINGS

Site

Database(s)

EDR ID Number  
EPA ID Number

189 CLERK STREET (Continued)

1008968819

Incident Address: Not reported  
Incident Address 2: Not reported  
Incident City,St,Zip: NJ  
Incident County: Not reported  
DEP Requested: Yes  
Confidential: Not reported  
Notify Type: Not reported  
Road Closed: No  
Direction: Not reported  
Responsible Party: Not reported  
Responsible Party Name: Not reported  
Responsible Party Contact: Not reported  
Responsible Party Title: Not reported  
Responsible Party Phone: Not reported  
Responsible Party Street: Not reported  
Responsible Party County: Not reported  
Responsible Party City,St,Zip: Not reported  
Memo. Of Understanding: Not reported  
Drill/trng Exercise: Not reported  
Hazardous: Not reported

Facility ID: 304139  
Date Received: 3/6/2009  
Operator: Not reported  
Incident Type: Odors  
Location: Not reported  
Other Location: Not reported  
Contact Name: Not reported  
Caller Name: Not reported  
Caller Title: Not reported  
Caller Address: Not reported  
Caller City,St,Zip: Not reported  
Caller Telephone: Not reported  
Facility Phone: Not reported  
Incident Date: 3/6/2009  
Substance(s): Not reported  
Substance Type: Not reported  
CAS Number: Not reported  
TCPA Chemical: Not reported  
COMU: Not reported  
Amnt Released: Not reported  
Release Type: Not reported  
Injuries: No  
Public Exposure: No  
Police at Scene: No  
Contamination of: Not reported  
Status at Spill: Not reported  
NJ Spill Date: Not reported  
NJ Spill Name: Not reported  
NJ Spill Phone: Not reported  
Other Date: Not reported  
Other Name: Not reported  
Other Telephone: Not reported  
Public Evacuation: No  
Assistance Requested: Not reported  
Wind Direction/Speed: Not reported  
Local Municipality Notified: Not reported

Case Number: 09-03-06-2359-48  
Nature of Incident: Not reported

Incident Location: AREA OF

Incident Time: Not reported

Substance Identity: Not reported  
A310 Letter: Not reported  
Hazrds Material: Not reported  
Ref. Code: Not reported  
Contained: Not reported  
Release VE: Not reported

Facility Evacuation: No  
Firemen at Scene: No  
Receiving Water: Not reported

NJ Spill Time: Not reported  
NJ Spill Title: Not reported

Other Time: Not reported  
Other Title: Not reported

Map ID  
Direction  
Distance  
Elevation

MAP FINDINGS

Site

Database(s)

EDR ID Number  
EPA ID Number

189 CLERK STREET (Continued)

1008968819

Local Municipality Name: Not reported  
Local Municipality Title: Not reported  
Local Municipality Telephone: Not reported  
Local Municipality Date: Not reported  
Local Municipality Time: Not reported  
Incident Description: Not reported  
Incident Name: Not reported  
Incident Referred To: Not reported  
Incident Region: Not reported  
Incident Telephone: Not reported  
Incident Date: Not reported  
Incident time: Not reported  
Incident ITM: Not reported  
Comments: Not reported  
Date A310 Letter Printed: Not reported  
Date Local Authority Was Notified: Not reported  
Date Updated: Not reported  
Date Report Faxed to Local Authority: Not reported  
Local Authority Notification Date: Not reported  
Rep Receive Date: 3/6/2009  
Reporter Type: Citizen Complaint  
Reporter Name: REDACTED  
Reporter Title: Not reported  
Reporter Org: CITIZEN  
Reporter Address: Not reported  
Reporter City,St,Zip: Not reported  
Reporter County: Not reported  
Incident Status: Continuous  
Incident Category: Other  
Incident Source: RELIABLE  
Incident Address: GARFIELD AV  
Incident Address 2: Not reported  
Incident City,St,Zip: Jersey City, NJ  
Incident County: Hudson  
DEP Requested: No  
Confidential: Not reported  
Notify Type: Not reported  
Road Closed: No  
Direction: Not reported  
Responsible Party: Not reported  
Responsible Party Name: Not reported  
Responsible Party Contact: Not reported  
Responsible Party Title: Not reported  
Responsible Party Phone: Not reported  
Responsible Party Street: Not reported  
Responsible Party County: Not reported  
Responsible Party City,St,Zip: Not reported  
Memo. Of Understanding: Not reported  
Drill/trng Exercise: Not reported  
Hazardous: Not reported  
  
Facility ID: 306002  
Date Received: 3/27/2009  
Operator: Not reported  
Incident Type: Odors  
Location: Not reported  
Other Location: Not reported

Case Number: 09-03-27-1606-14  
Nature of Incident: Not reported  
  
Incident Location: NEAR RESIDENCE

Map ID  
Direction  
Distance  
Elevation

MAP FINDINGS

Site

Database(s)

EDR ID Number  
EPA ID Number

189 CLERK STREET (Continued)

1008968819

Contact Name:	Not reported	Incident Time:	Not reported
Caller Name:	Not reported	Substance Identity:	Not reported
Caller Title:	Not reported	A310 Letter:	Not reported
Caller Address:	Not reported	Hazrds Material:	Not reported
Caller City,St,Zip:	Not reported	Ref. Code:	Not reported
Caller Telephone:	Not reported	Contained:	Not reported
Facility Phone:	Not reported	Release VE:	Not reported
Incident Date:	3/27/2009	Facility Evacuation:	No
Substance(s):	Not reported	Firemen at Scene:	No
Substance Type:	Not reported	Receiving Water:	Not reported
CAS Number:	Not reported	NJ Spill Time:	Not reported
TCPA Chemical:	Not reported	NJ Spill Title:	Not reported
COMU:	Not reported	Other Time:	Not reported
Amnt Released:	Not reported	Other Title:	Not reported
Release Type:	Not reported		
Injuries:	No		
Public Exposure:	Yes		
Police at Scene:	No		
Contamination of:	Not reported		
Status at Spill:	Not reported		
NJ Spill Date:	Not reported		
NJ Spill Name:	Not reported		
NJ Spill Phone:	Not reported		
Other Date:	Not reported		
Other Name:	Not reported		
Other Telephone:	Not reported		
Public Evacuation:	No		
Assistance Requested:	Not reported		
Wind Direction/Speed:	Not reported		
Local Municipality Notified:	Not reported		
Local Municipality Name:	Not reported		
Local Municipality Title:	Not reported		
Local Municipality Telephone:	Not reported		
Local Municipality Date:	Not reported		
Local Municipality Time:	Not reported		
Incident Description:	Not reported		
Incident Name:	Not reported		
Incident Referred To:	Not reported		
Incident Region:	Not reported		
Incident Telephone:	Not reported		
Incident Date:	Not reported		
Incident time:	Not reported		
Incident ITM:	Not reported		
Comments:	Not reported		
Date A310 Letter Printed:	Not reported		
Date Local Authority Was Notified:	Not reported		
Date Updated:	Not reported		
Date Report Faxed to Local Authority:	Not reported		
Local Authority Notification Date:	Not reported		
Rep Receive Date:	3/27/2009		
Reporter Type:	Other		
Reporter Name:	REDACTED		
Reporter Title:	Not reported		
Reporter Org:	CIT		
Reporter Address:	Not reported		
Reporter City,St,Zip:	Not reported		
Reporter County:	Not reported		

Map ID  
Direction  
Distance  
Elevation

MAP FINDINGS

Site

Database(s)

EDR ID Number  
EPA ID Number

189 CLERK STREET (Continued)

1008968819

Incident Status: Continuous  
Incident Category: Other  
Incident Source: RELIABLE RECYCLING  
Incident Address: 1 CAVEN POINT RD  
Incident Address 2: Not reported  
Incident City,St,Zip: Jersey City, NJ  
Incident County: Hudson  
DEP Requested: Yes  
Confidential: Not reported  
Notify Type: Not reported  
Road Closed: No  
Direction: Not reported  
Responsible Party: Not reported  
Responsible Party Name: Not reported  
Responsible Party Contact: Not reported  
Responsible Party Title: Not reported  
Responsible Party Phone: Not reported  
Responsible Party Street: Not reported  
Responsible Party County: Not reported  
Responsible Party City,St,Zip: Not reported  
Memo. Of Understanding: Not reported  
Drill/trng Exercise: Not reported  
Hazardous: Not reported

Facility ID: 305134  
Date Received: 3/17/2009  
Operator: Not reported  
Incident Type: Odors  
Location: Not reported  
Other Location: Not reported  
Contact Name: FELICIA COLLIE  
Caller Name: Not reported  
Caller Title: Not reported  
Caller Address: Not reported  
Caller City,St,Zip: Not reported  
Caller Telephone: Not reported  
Facility Phone: Not reported  
Incident Date: 3/17/2009  
Substance(s): Not reported  
Substance Type: Not reported  
CAS Number: Not reported  
TCPA Chemical: Not reported  
COMU: Not reported  
Amnt Released: Not reported  
Release Type: Not reported  
Injuries: No  
Public Exposure: No  
Police at Scene: No  
Contamination of: Not reported  
Status at Spill: Not reported  
NJ Spill Date: Not reported  
NJ Spill Name: Not reported  
NJ Spill Phone: Not reported  
Other Date: Not reported  
Other Name: Not reported  
Other Telephone: Not reported  
Public Evacuation: No

Case Number: 09-03-17-2201-02  
Nature of Incident: Not reported  
Incident Location: AREA OF  
Incident Time: Not reported  
Substance Identity: Not reported  
A310 Letter: Not reported  
Hazrds Material: Not reported  
Ref. Code: Not reported  
Contained: Not reported  
Release VE: Not reported  
Facility Evacuation: No  
Firemen at Scene: No  
Receiving Water: Not reported  
NJ Spill Time: Not reported  
NJ Spill Title: Not reported  
Other Time: Not reported  
Other Title: Not reported

Map ID  
Direction  
Distance  
Elevation

MAP FINDINGS

Site

Database(s)

EDR ID Number  
EPA ID Number

**189 CLERK STREET (Continued)**

**1008968819**

Assistance Requested: Not reported  
Wind Direction/Speed: Not reported  
Local Municipality Notified: Not reported  
Local Municipality Name: Not reported  
Local Municipality Title: Not reported  
Local Municipality Telephone: Not reported  
Local Municipality Date: Not reported  
Local Municipality Time: Not reported  
Incident Description: Not reported  
Incident Name: Not reported  
Incident Referred To: Not reported  
Incident Region: Not reported  
Incident Telephone: Not reported  
Incident Date: Not reported  
Incident time: Not reported  
Incident ITM: Not reported  
Comments: Not reported  
Date A310 Letter Printed: Not reported  
Date Local Authority Was Notified: Not reported  
Date Updated: Not reported  
Date Report Faxed to Local Authority: Not reported  
Local Authority Notification Date: Not reported  
Rep Receive Date: 3/17/2009  
Reporter Type: Citizen Complaint  
Reporter Name: REDACTED  
Reporter Title: Not reported  
Reporter Org: Not reported  
Reporter Address: Not reported  
Reporter City,St,Zip: Not reported  
Reporter County: Not reported  
Incident Status: Terminated  
Incident Category: Other  
Incident Source: RELIABLE RECYCLING COMPANY  
Incident Address: 1 KAVEN POINT  
Incident Address 2: Not reported  
Incident City,St,Zip: Jersey City, NJ 7305  
Incident County: Hudson  
DEP Requested: Yes  
Confidential: Not reported  
Notify Type: Not reported  
Road Closed: No  
Direction: Not reported  
Responsible Party: Not reported  
Responsible Party Name: Not reported  
Responsible Party Contact: Not reported  
Responsible Party Title: Not reported  
Responsible Party Phone: Not reported  
Responsible Party Street: Not reported  
Responsible Party County: Not reported  
Responsible Party City,St,Zip: Not reported  
Memo. Of Understanding: Not reported  
Drill/trng Exercise: Not reported  
Hazardous: Not reported

Facility ID: 304418  
Date Received: 3/10/2009  
Operator: Not reported

Case Number: 09-03-10-1721-37  
Nature of Incident: Not reported

Map ID  
Direction  
Distance  
Elevation

MAP FINDINGS

Site

Database(s)

EDR ID Number  
EPA ID Number

189 CLERK STREET (Continued)

1008968819

Incident Type: Odors  
Location: Not reported  
Other Location: Not reported  
Contact Name: Not reported  
Caller Name: Not reported  
Caller Title: Not reported  
Caller Address: Not reported  
Caller City,St,Zip: Not reported  
Caller Telephone: Not reported  
Facility Phone: Not reported  
Incident Date: 3/10/2009  
Substance(s): Not reported  
Substance Type: Not reported  
CAS Number: Not reported  
TCPA Chemical: Not reported  
COMU: Not reported  
Amnt Released: Not reported  
Release Type: Not reported  
Injuries: No  
Public Exposure: No  
Police at Scene: No  
Contamination of: Not reported  
Status at Spill: Not reported  
NJ Spill Date: Not reported  
NJ Spill Name: Not reported  
NJ Spill Phone: Not reported  
Other Date: Not reported  
Other Name: Not reported  
Other Telephone: Not reported  
Public Evacuation: No  
Assistance Requested: Not reported  
Wind Direction/Speed: Not reported  
Local Municipality Notified: Not reported  
Local Municipality Name: Not reported  
Local Municipality Title: Not reported  
Local Municipality Telephone: Not reported  
Local Municipality Date: Not reported  
Local Municipality Time: Not reported  
Incident Description: Not reported  
Incident Name: Not reported  
Incident Referred To: Not reported  
Incident Region: Not reported  
Incident Telephone: Not reported  
Incident Date: Not reported  
Incident time: Not reported  
Incident ITM: Not reported  
Comments: Not reported  
Date A310 Letter Printed: Not reported  
Date Local Authority Was Notified: Not reported  
Date Updated: Not reported  
Date Report Faxed to Local Authority: Not reported  
Local Authority Notification Date: Not reported  
Rep Receive Date: 3/10/2009  
Reporter Type: Citizen Complaint  
Reporter Name: REDACTED  
Reporter Title: Not reported  
Reporter Org: Not reported

Incident Location: IN THE AREA OF  
  
Incident Time: Not reported  
  
Substance Identity: Not reported  
A310 Letter: Not reported  
Hazrds Material: Not reported  
Ref. Code: Not reported  
Contained: Not reported  
Release VE: Not reported  
  
Facility Evacuation: No  
Firemen at Scene: No  
Receiving Water: Not reported  
  
NJ Spill Time: Not reported  
NJ Spill Title: Not reported  
  
Other Time: Not reported  
Other Title: Not reported

Map ID  
Direction  
Distance  
Elevation

MAP FINDINGS

Site

Database(s)

EDR ID Number  
EPA ID Number

189 CLERK STREET (Continued)

1008968819

Reporter Address: Not reported  
Reporter City,St,Zip: Not reported  
Reporter County: Not reported  
Incident Status: Terminated  
Incident Category: Other  
Incident Source: RELIALBLE RECYCLING  
Incident Address: CAVEN POINT/PACIFIC AVE  
Incident Address 2: Not reported  
Incident City,St,Zip: Jersey City, NJ  
Incident County: Hudson  
DEP Requested: No  
Confidential: Not reported  
Notify Type: Not reported  
Road Closed: No  
Direction: Not reported  
Responsible Party: Not reported  
Responsible Party Name: Not reported  
Responsible Party Contact: Not reported  
Responsible Party Title: Not reported  
Responsible Party Phone: Not reported  
Responsible Party Street: Not reported  
Responsible Party County: Not reported  
Responsible Party City,St,Zip: Not reported  
Memo. Of Understanding: Not reported  
Drill/trng Exercise: Not reported  
Hazardous: Not reported

HIST SHWS:

**Case Status:** Active  
Status Date: 6/18/2003  
Case ID: 196826  
Contact: County Environmental Health Act  
Sub Section Label: A: Sites with On-Site Sources of Contamination  
Site Municipality: 0906  
Remedial Level Code: C1  
Classification exception area dt: None  
Classification exception area dt: Not reported  
Deed Notice Status: None  
Deed Notice Date: Not reported  
Engineering Control Status: None  
Engineering Control Date: Not reported  
National Priorities List Status: Not reported  
National Priorities List Date: Not reported  
X Coordinate: 609933  
Y Coordinate: 683901  
Coordinate System: NJ State Plane (NAD83) - USFEEET

DB462 380 9TH STREET GRD WTR CONTAMINATION  
NNE 380 9TH ST  
> 1 JERSEY CITY, NJ  
1.024 mi.  
5405 ft. Site 1 of 2 in cluster DB

SHWS S109309249  
N/A

Relative: SHWS:  
Higher Site ID: 75981  
Status: CLOSED  
Actual: Home Owner: No  
9 ft.



Map ID  
Direction  
Distance  
Elevation

MAP FINDINGS

Site

Database(s)

EDR ID Number  
EPA ID Number

**380 9TH STREET GRD WTR CONTAMINATION (Continued)**

**S109309249**

PI Number: G000000974  
X Coord Site: Not reported  
X Coord PI: Not reported  
Y Coord Site: Not reported  
Y Coord PI: Not reported

**DB463 RESEARCH & MFG CORPORATION OF AMERICA**  
**NNE 360 9TH ST**  
**> 1 JERSEY CITY, NJ 07302**  
**1.025 mi.**  
**5410 ft. Site 2 of 2 in cluster DB**

**SHWS S107915795**  
**BROWNFIELDS N/A**  
**HIST HWS**

**Relative:**  
**Higher**

**SHWS:**  
Site ID: 29908  
Status: ACTIVE  
Home Owner: No  
PI Number: Not reported  
X Coord Site: 617354  
X Coord PI: 617354  
Y Coord Site: 690670  
Y Coord PI: 690670

**Actual:**  
**9 ft.**

**NJ BROWNFIELD:**

Price: Negotiable  
Assessed Value: Not reported  
Owner Name: DEP Case  
Value: Not reported  
Planning Area: Planning Area 1  
Property Size: Not reported  
General Comments: Not reported

**HIST SHWS:**

**Case Status: Active**  
Status Date: 9/20/2005  
Case ID: G000014289  
Contact: BNCM  
Sub Section Label: A: Sites with On-Site Sources of Contamination  
Site Municipality: 0906  
Remedial Level Code: C3  
Classification exception area dt: None  
Classification exception area dt: Not reported  
Deed Notice Status: None  
Deed Notice Date: Not reported  
Engineering Control Status: None  
Engineering Control Date: Not reported  
National Priorities List Status: Not reported  
National Priorities List Date: Not reported  
X Coordinate: 617354  
Y Coordinate: 690670  
Coordinate System: NJ State Plane (NAD83) - USFEET

MAP FINDINGS

Map ID Direction Distance Elevation	Site	Database(s)	EDR ID Number EPA ID Number
--	------	-------------	--------------------------------

<b>464</b> <b>NW</b> > 1 1.025 mi. 5411 ft.	<b>657 BERGEN AVENUE</b> <b>657 BERGEN AVE</b> <b>JERSEY CITY, NJ 07303</b>	<b>SHWS</b> <b>FINDS</b>	<b>1010527476</b> <b>N/A</b>
---	---	-----------------------------	---------------------------------

<b>Relative:</b> <b>Higher</b>	SHWS:	Site ID: 70529
		Status: CLOSED
<b>Actual:</b> <b>74 ft.</b>		Home Owner: No
		PI Number: G000033034
		X Coord Site: Not reported
		X Coord PI: Not reported
		Y Coord Site: Not reported
		Y Coord PI: Not reported

**FINDS:**

Registry ID: 110032297128

Environmental Interest/Information System  
 NJ-NJEMS (New Jersey - New Jersey Environmental Management System).  
 The Department of Environmental Protection (NJDEP) manages large  
 databases of environmental information in this integrated system.

<b>DC465</b> <b>WNW</b> > 1 1.029 mi. 5433 ft.	<b>2 KENSINGTON AVENUE</b> <b>2 KENSINGTON AVE</b> <b>JERSEY CITY, NJ 07306</b>  <b>Site 1 of 3 in cluster DC</b>	<b>SHWS</b> <b>VCP</b>	<b>S108398357</b> <b>N/A</b>
--	---	---------------------------	---------------------------------

<b>Relative:</b> <b>Higher</b>	SHWS:	Site ID: 61746
		Status: ACTIVE
<b>Actual:</b> <b>80 ft.</b>		Home Owner: No
		PI Number: 330778
		X Coord Site: 609038
		X Coord PI: Not reported
		Y Coord Site: 689165
		Y Coord PI: Not reported

**VCP:**

Incident Number: 03-10-16-1338-52  
 MOA Execution Date: 2/21/2007  
 Type Of Vcp File: CURRENT  
 Pi Number: 330778  
 Case Type(Case Type): MOA  
 Case Contact: Department Not reported  
 Case Contact Name: KOSTAS GEORGIU  
 Case Contact: Organization SIG MANAGEMENT INC  
 Case Contact: Address: Line1 26 JOURNAL SQUARE STE 803  
 Case Contact: Address: Line2 Not reported  
 Case Contact: Address: Line3 Not reported  
 Case Contact City,St,Zip: Jersey City, NJ 07306

Map ID  
Direction  
Distance  
Elevation

MAP FINDINGS

Site

Database(s)

EDR ID Number  
EPA ID Number

466  
NNE  
> 1  
1.029 mi.  
5434 ft.

ST FRANCIS HOSPITAL  
25 MCWILLIAMS PL  
JERSEY CITY, NJ 07302

SHWS  
SPILLS  
UST  
HIST LUST

U003106630  
N/A

Relative:  
Higher

SHWS:

Site ID: 7411  
Status: CLOSED  
Home Owner: No  
PI Number: Not reported  
X Coord Site: Not reported  
X Coord PI: Not reported  
Y Coord Site: Not reported  
Y Coord PI: Not reported

Actual:  
14 ft.

NJ SPILL:

Facility ID: 78  
Case Number: 90-01-03-0817  
Notify Type: Not reported  
Date Received: 1/3/1990  
Location: Facility  
Other Location: Not reported  
Incident Date: 1/3/1990  
Incident Time: 0500  
A310 Letter: No  
Ref. Code: 01  
COMU: 0906  
CAS Number: Not reported  
Hazardous: Not reported  
Incident Location: Not reported  
Facility Phone: 201-795-7135  
Substance(s): OIL FUEL #4  
Substance Type: Liquid  
Substance Identity: Known  
TCPA Chemical: No  
Hazrds Material: Yes  
Amnt Released: 300 GAL  
Release VE: Estimate  
Contained: Yes  
Release Type: Terminated  
Incident Desc: SPILL  
Status at Spill: Not reported  
NJ Spill Date: 1/3/1990  
NJ Spill Time: Not reported  
NJ Spill Name: Not reported  
NJ Spill Title: OEM  
NJ Spill Phone: Not reported  
Other Date: Not reported  
Other Time: Not reported  
Other Name: Not reported  
Other Title: Not reported  
Other Phone: Not reported  
Injuries: No  
Public Exposure: No  
Road Closed: Not reported  
Facility Evacuation: No  
Receiving Water: NONE  
Public Evacuation: No

Map ID  
Direction  
Distance  
Elevation

MAP FINDINGS

Site

Database(s)

EDR ID Number  
EPA ID Number

**ST FRANCIS HOSPITAL (Continued)**

**U003106630**

Police at Scene: Yes  
Firemen at Scene: Yes  
Contamination of: Not reported  
Nature of Incident: Facility  
Wind Direction/Speed: 0  
Assistance Requested: Yes  
Memo. Of Understanding: Not reported  
Drill/trng Exercise: Not reported  
Operator: ANTHONY  
Contact Name: Not reported  
Caller Name: REDACTED  
Caller Title: ST FRANCIS HOSPITA  
Caller Address: Not reported  
Caller City,St,Zip: Not reported  
Caller Phone: Not reported  
Responsible Party: Known  
Responsible Party Name: ST FRANCIE HOSPITAL  
Responsible Party Contact: KEN HOWE  
Responsible Party Title: ENG COORD  
Responsible Party Telephone: 201-795-7135  
Responsible Party Street: 1 MCWILLIAMS AVE  
Responsible Party Municipality: JERSEY CITY  
Responsible Party State: NJ  
Responsible Party Zip: Not reported  
Responsible City,St,Zip: JERSEY CITY, NJ  
Responsible Party County: HUDSON  
Local Municipality: Not reported  
Local Municipality Name: Not reported  
Local Municipality Title: Not reported  
Local Municipality Phone: Not reported  
Local Municipality Date: Not reported  
Local Municipality Time: Not reported  
Incident Name: C GIBBONS  
Incident Referred To: DEQ  
Incident Region: ER1  
Incident Phone: OFFICE  
Incident Date: 1/3/1990  
Incident Name: Not reported  
Incident Referred To: DEQ  
Incident Region: HQ1  
Incident Phone: Not reported  
Incident Date: Not reported  
Comments: Not reported  
Date A310 Letter Printed: Not reported  
Date Local Authority Was Notified: Not reported  
Date Update: Not reported  
Date Report Faxed to Local Authority: Not reported  
Local Authority Notification Date: Not reported  
Reporter Name: Not reported  
Reporter Type: Not reported  
Rep Received Date: Not reported  
Reporter Title: Not reported  
Reporter Orgzn: Not reported  
Reporter Address: Not reported  
Reporter City,St,Zip: Not reported  
Reporter County: Not reported  
Incident Type: Not reported

Map ID  
Direction  
Distance  
Elevation

MAP FINDINGS

Site

Database(s)

EDR ID Number  
EPA ID Number

ST FRANCIS HOSPITAL (Continued)

U003106630

Incident Status: Not reported  
Incident Category: Not reported  
Incident Source: Not reported  
Incident Address: Not reported  
Incident Address 2: Not reported  
Incident City,St,Zip: Not reported  
Incident County: Not reported  
DEP Requested: Not reported  
Confidential: Not reported

UST:

Facility ID: 031216  
Owner Name: MARK SCIORA  
Organization: ST FRANCIS HOSPITAL  
Contact Type(UST Reg): Facility Operator  
Contact Address (UST Reg): 308 WILLOW AVE  
Contact Address 2 (UST Reg): Not reported  
Contact City,St,Zip (UST Reg): Hoboken, NJ 07030  
Owner Name: MARK SCIORA  
Organization: ST FRANCIS HOSPITAL  
Contact Type(UST Reg): Tank Owner  
Contact Address (UST Reg): 308 WILLOW AVE  
Contact Address 2 (UST Reg): Not reported  
Contact City,St,Zip (UST Reg): Hoboken, NJ 07030

Tank Id: TANK-1  
Tank Number: 0001  
Tank Contents: Medium Diesel Fuel (No. 2-D)  
Tank Size: 5000  
Install Date: 1/1/1960  
Tank Compliance: No  
**Tank Status: Abandoned in Place**  
Overfill: No  
Tank Status Date: 5/28/1999  
Compliance Monitoring?: No  
Overfill Protection: No  
Spill Containment: No  
Tank Wellhead Protection: Not reported

TANK MONITOR DATA:

Monitor Tank / Pipe: Tank  
Monitor Type: Tightness Test

TANK DETAIL:

Tankpipe Tank / Pipe: Tank  
Tankpipe Construction Type: Bare steel  
Tankpipe Tank / Pipe: Pipe  
Tankpipe Construction Type: Bare steel

Tank Id: TANK-2  
Tank Number: 0002  
Tank Contents: Heating Oil (No. 4)  
Tank Size: 15000  
Install Date: 1/1/1960  
Tank Compliance: No  
**Tank Status: Abandoned in Place**  
Overfill: No  
Tank Status Date: 2/11/2004

Map ID  
Direction  
Distance  
Elevation

MAP FINDINGS

Site

Database(s)

EDR ID Number  
EPA ID Number

**ST FRANCIS HOSPITAL (Continued)**

**U003106630**

Compliance Monitoring?: No  
Overfill Protection: No  
Spill Containment: No  
Tank Wellhead Protection: Not reported

**TANK MONITOR DATA:**

Monitor Tank / Pipe: Tank  
Monitor Type: Tightness Test

**TANK DETAIL:**

Tankpipe Tank / Pipe: Tank  
Tankpipe Construction Type: Bare steel  
Tankpipe Tank / Pipe: Pipe  
Tankpipe Construction Type: Bare steel

Tank Id: TANK-3  
Tank Number: 0003  
Tank Contents: Heating Oil (No. 4)  
Tank Size: 15000  
Install Date: 1/1/1960  
Tank Compliance: No  
**Tank Status: Abandoned in Place**  
Overfill: No  
Tank Status Date: 2/11/2004  
Compliance Monitoring?: No  
Overfill Protection: No  
Spill Containment: No  
Tank Wellhead Protection: Not reported

**TANK MONITOR DATA:**

Monitor Tank / Pipe: Tank  
Monitor Type: Tightness Test

**TANK DETAIL:**

Tankpipe Tank / Pipe: Tank  
Tankpipe Construction Type: Bare steel  
Tankpipe Tank / Pipe: Pipe  
Tankpipe Construction Type: Bare steel

Tank Id: TANK-5  
Tank Number: 0004  
Tank Contents: Medium Diesel Fuel (No. 2-D)  
Tank Size: 2000  
Install Date: 6/1/1999  
Tank Compliance: Yes  
**Tank Status: In-use**  
Overfill: Yes  
Tank Status Date: 6/1/1999  
Compliance Monitoring?: Yes  
Overfill Protection: Yes  
Spill Containment: Yes  
Tank Wellhead Protection: Not reported

**TANK MONITOR DATA:**

Monitor Tank / Pipe: Pipe  
Monitor Type: Interstitial  
Monitor Tank / Pipe: Pipe  
Monitor Type: Other: Safe (European) Suction  
Monitor Tank / Pipe: Tank  
Monitor Type: In-tank(automatic)monitoring

Map ID  
Direction  
Distance  
Elevation

MAP FINDINGS

Site

Database(s)

EDR ID Number  
EPA ID Number

ST FRANCIS HOSPITAL (Continued)

U003106630

Monitor Tank / Pipe: Tank  
Monitor Type: Interstitial

TANK DETAIL:

Tankpipe Tank / Pipe: Pipe  
Tankpipe Construction Type: Fiberglass-reinforced plastic  
Tankpipe Tank / Pipe: Tank  
Tankpipe Construction Type: Fiberglass-coated steel

LUST HIST:

Case ID: Not reported  
Lead Program Assigned: Bureau of Field Operations - Initial Notice Section  
**Facility Status: Case Awaiting Assignment**  
UST ID: 0312167  
TMS Number: N98-0805  
Remedial Level: Not reported  
Case Manager: Not reported  
Facility Phone: Not reported  
No Further Action: Not reported  
RAW Approved: Not reported  
CEA: Not reported  
Date CEA Lifted: Not reported  
Dead Notice: Not reported

DD467  
NE  
> 1  
1.030 mi.  
5436 ft.

NEWPORT DEVELOPMENT  
LUIS MUNOZ MARIN BLVD & 6TH ST  
JERSEY CITY, NJ 07300  
Site 1 of 2 in cluster DD

SHWS 1007014267  
FINDS N/A  
BROWNFIELDS  
HIST HWS

Relative:  
Higher

SHWS:  
Site ID: 63931  
Status: ACTIVE  
Home Owner: No  
PI Number: Not reported  
X Coord Site: 619650  
X Coord PI: 619650  
Y Coord Site: 689384  
Y Coord PI: 689384

Actual:  
9 ft.

FINDS:

Registry ID: 110030594382

Environmental Interest/Information System

NJ-NJEMS (New Jersey - New Jersey Environmental Management System).  
The Department of Environmental Protection (NJDEP) manages large  
databases of environmental information in this integrated system.

NJ BROWNFIELD:

Price: Negotiable  
Assessed Value: Not reported  
Owner Name: DEP Case  
Value: Not reported  
Planning Area: Planning Area 1  
Property Size: Not reported

Map ID  
Direction  
Distance  
Elevation

MAP FINDINGS

Site

Database(s)

EDR ID Number  
EPA ID Number

**NEWPORT DEVELOPMENT (Continued)**

**1007014267**

General Comments:Not reported

HIST SHWS:

**Case Status:** Active  
Status Date: 4/1/1992  
Case ID: G000005557  
Contact: Bureau of Case Management  
Sub Section Label: A: Sites with On-Site Sources of Contamination  
Site Municipality: 0906  
Remedial Level Code: D  
Classification exception area dt: None  
Classification exception area dt: Not reported  
Deed Notice Status: None  
Deed Notice Date: Not reported  
Engineering Control Status: None  
Engineering Control Date: Not reported  
National Priorities List Status: Not reported  
National Priorities List Date: Not reported  
X Coordinate: 619650  
Y Coordinate: 689384  
Coordinate System: NJ State Plane (NAD83) - USFEET

**DD468**  
**NE**  
**> 1**  
**1.030 mi.**  
**5436 ft.**

**HARSIMUS COVE**  
**6TH ST / LUIS MUNOZ MARIN BLVD**  
**JERSEY CITY, NJ 07306**

**SHWS 1007053780**  
**VCP N/A**  
**HIST HWS**

**Site 2 of 2 in cluster DD**

**Relative:**  
**Higher**

SHWS:  
Site ID: 76901  
Status: ACTIVE  
Home Owner: No  
PI Number: Not reported  
X Coord Site: 619507  
X Coord PI: 619507  
Y Coord Site: 689347  
Y Coord PI: 689347

**Actual:**  
**9 ft.**

VCP:

Incident Number: Not reported  
MOA Execution Date: 10/2/2008  
Type Of Vcp File: CURRENT  
Pi Number: G000008826  
Case Type(Case Type): MOA  
Case Contact: Department Not reported  
Case Contact Name: CARL GOLDBERG  
Case Contact: Organization ROSELAND PROPERTY CO INC  
Case Contact: Address: Line1 233 CANOE BROOK RD  
Case Contact: Address: Line2 Not reported  
Case Contact: Address: Line3 Not reported  
Case Contact City,St,Zip: Short Hills, NJ 07078

HIST SHWS:

**Case Status:** Active  
Status Date: 10/10/2002  
Case ID: G000008826



Map ID  
Direction  
Distance  
Elevation

MAP FINDINGS

Site

Database(s)

EDR ID Number  
EPA ID Number

**HARSIMUS COVE (Continued)**

**1007053780**

Contact: Bureau of Case Management  
Sub Section Label: A: Sites with On-Site Sources of Contamination  
Site Municipality: 0906  
Remedial Level Code: C3  
Classification exception area dt: None  
Classification exception area dt: Not reported  
Deed Notice Status: None  
Deed Notice Date: Not reported  
Engineering Control Status: None  
Engineering Control Date: Not reported  
National Priorities List Status: Not reported  
National Priorities List Date: Not reported  
X Coordinate: 619507  
Y Coordinate: 689347  
Coordinate System: NJ State Plane (NAD83) - USFEET

**DE469 HUDSON COUNTY CHROMATE 205**  
**ENE 1ST ST / WASHINGTON ST**  
**> 1 JERSEY CITY, NJ 07302**  
**1.031 mi.**  
**5445 ft. Site 1 of 2 in cluster DE**

**SHWS S108973481**  
**BROWNFIELDS N/A**

**Relative:** SHWS:  
**Lower** Site ID: 80629  
Status: ACTIVE  
**Actual:** Home Owner: No  
**3 ft.** PI Number: Not reported  
X Coord Site: 620577  
X Coord PI: 620577  
Y Coord Site: 687912  
Y Coord PI: 687912

NJ BROWNFIELD:  
Price: Negotiable  
Assessed Value: Not reported  
Owner Name: DEP Case  
Value: Not reported  
Planning Area: Planning Area 1  
Property Size: Not reported  
General Comments: Not reported

**CV470 201 BALDWIN AVENUE**  
**NNW 201 BALDWIN AVE**  
**> 1 JERSEY CITY, NJ 07306**  
**1.034 mi.**  
**5457 ft. Site 3 of 3 in cluster CV**

**SHWS 1010542307**  
**FINDS N/A**

**Relative:** SHWS:  
**Higher** Site ID: 165012  
Status: CLOSED  
**Actual:** Home Owner: Yes  
**74 ft.** PI Number: Not reported  
X Coord Site: Not reported  
X Coord PI: Not reported  
Y Coord Site: Not reported  
Y Coord PI: Not reported

Map ID  
Direction  
Distance  
Elevation

MAP FINDINGS

Site

Database(s)

EDR ID Number  
EPA ID Number

**201 BALDWIN AVENUE (Continued)**

**1010542307**

FINDS:

Registry ID: 110032413038

Environmental Interest/Information System

NJ-NJEMS (New Jersey - New Jersey Environmental Management System).  
The Department of Environmental Protection (NJDEP) manages large  
databases of environmental information in this integrated system.

**CZ471**     **AUTO ZONE**  
**WNW**     **629 COMMUNIPAW AVE**  
**> 1**       **JERSEY CITY, NJ 07304**  
**1.034 mi.**  
**5461 ft.**     **Site 2 of 3 in cluster CZ**

**SHWS**     **1010545934**  
**FINDS**     **N/A**  
**BROWNFIELDS**

**Relative:**  
**Higher**

SHWS:

Site ID: 174274  
Status: ACTIVE  
Home Owner: No  
PI Number: 228559  
X Coord Site: 610432  
X Coord PI: 610432  
Y Coord Site: 686574  
Y Coord PI: 686574

**Actual:**  
**76 ft.**

FINDS:

Registry ID: 110032532533

Environmental Interest/Information System

NJ-NJEMS (New Jersey - New Jersey Environmental Management System).  
The Department of Environmental Protection (NJDEP) manages large  
databases of environmental information in this integrated system.

NJ BROWNFIELD:

Price: Negotiable  
Assessed Value: Not reported  
Owner Name: DEP Case  
Value: Not reported  
Planning Area: Planning Area 1  
Property Size: Not reported  
General Comments: Not reported

Map ID  
Direction  
Distance  
Elevation

MAP FINDINGS

Site

Database(s)

EDR ID Number  
EPA ID Number

472  
WNW  
> 1  
1.038 mi.  
5481 ft.

**PUBLIC SCHOOL 17**  
**600 BERGEN AVE**  
**JERSEY CITY, NJ 07304**

**SHWS** U002156858  
**UST** N/A  
**NJ Release**  
**HIST LUST**

**Relative:**  
**Higher**

SHWS:  
Site ID: 49468  
Status: CLOSED  
Home Owner: No  
PI Number: Not reported  
X Coord Site: Not reported  
X Coord PI: Not reported  
Y Coord Site: Not reported  
Y Coord PI: Not reported

**Actual:**  
**80 ft.**

UST:  
Facility ID: 024802  
Owner Name: CHARLES LOMBARDI  
Organization: JERSEY CITY PUBLIC SCHOOLS  
Contact Type(UST Reg): Tank Owner  
Contact Address (UST Reg): 346 CLAREMONT AVE  
Contact Address 2 (UST Reg): Not reported  
Contact City,St,Zip (UST Reg): Jersey City, NJ 07305  
Owner Name: Not Identified Not Identified  
Organization: Not Identified  
Contact Type(UST Reg): Facility Operator  
Contact Address (UST Reg): Not reported  
Contact Address 2 (UST Reg): Not reported  
Contact City,St,Zip (UST Reg): Not reported

Tank Id: TANK-1  
Tank Number: A001  
Tank Contents: Heating Oil (No. 2)  
Tank Size: 6000  
Install Date: 1/1/1944  
Tank Compliance: No  
**Tank Status: Removed**  
Overfill: No  
Tank Status Date: 12/7/1993  
Compliance Monitoring?: No  
Overfill Protection: No  
Spill Containment: No  
Tank Wellhead Protection: Not reported

TANK MONITOR DATA:  
Monitor Tank / Pipe: Tank  
Monitor Type: None  
Monitor Tank / Pipe: Pipe  
Monitor Type: None

TANK DETAIL:  
Tankpipe Tank / Pipe: Pipe  
Tankpipe Construction Type: Bare steel  
Tankpipe Tank / Pipe: Tank  
Tankpipe Construction Type: Bare steel

NJ Release:  
Facility ID: 20838

Case Number: 93-12-10-1021-18

Map ID  
Direction  
Distance  
Elevation

MAP FINDINGS

Site

Database(s)

EDR ID Number  
EPA ID Number

**PUBLIC SCHOOL 17 (Continued)**

**U002156858**

Date Received:	12/10/1993	Nature of Incident:	Facility
Operator:	JOES	Incident Location:	Not reported
Incident Type:	Not reported		
Location:	Other		
Other Location:	Not reported		
Contact Name:	Not reported		
Caller Name:	REDACTED		
Caller Title:	PAULUS SOKOLOWSKI		
Caller Address:	Not reported		
Caller City,St,Zip:	Not reported		
Caller Telephone:	Not reported		
Facility Phone:	NONE		
Incident Date:	12/7/1993	Incident Time:	1500
Substance(s):	OIL FUEL #6		
Substance Type:	Liquid	Substance Identity:	Known
CAS Number:	Not reported	A310 Letter:	Yes
TCPA Chemical:	No	Hazrds Material:	Yes
COMU:	0906	Ref. Code:	101
Amnt Released:	UNK	Contained:	Yes
Release Type:	Terminated	Release VE:	Not reported
Injuries:	No		
Public Exposure:	No	Facility Evacuation:	No
Police at Scene:	No	Firemen at Scene:	No
Contamination of:	Land	Receiving Water:	Not reported
Status at Spill:	ONE 6000 GAL UST REMOVED,CLEANUP DONE.TMS#C93-5238		
NJ Spill Date:	Not reported	NJ Spill Time:	Not reported
NJ Spill Name:	Not reported	NJ Spill Title:	Not reported
NJ Spill Phone:	Not reported		
Other Date:	Not reported	Other Time:	Not reported
Other Name:	Not reported	Other Title:	Not reported
Other Telephone:	Not reported		
Public Evacuation:	No		
Assistance Requested:	No		
Wind Direction/Speed:	Not reported		
Local Municipality Notified:	Not reported		
Local Municipality Name:	JERSEY CITY		
Local Municipality Title:	CAPT MACNAMARA		
Local Municipality Telephone:	201-547-4271		
Local Municipality Date:	12/10/1993		
Local Municipality Time:	1023		
Incident Description:	L.U.S.T.		
Incident Name:	Not reported		
Incident Referred To:	DRPSR		
Incident Region:	BFO-SA		
Incident Telephone:	Faxed,Mailed		
Incident Date:	12/10/1993		
Incident time:	Not reported		
Incident ITM:	B		
Comments:	Not reported		
Date A310 Letter Printed:	Not reported		
Date Local Authority Was Notified:	Not reported		
Date Updated:	Not reported		
Date Report Faxed to Local Authority:	Not reported		
Local Authority Notification Date:	Not reported		
Rep Receive Date:	Not reported		
Reporter Type:	Not reported		
Reporter Name:	Not reported		

Map ID  
Direction  
Distance  
Elevation

MAP FINDINGS

Site

Database(s)

EDR ID Number  
EPA ID Number

**PUBLIC SCHOOL 17 (Continued)**

**U002156858**

Reporter Title: Not reported  
Reporter Org: Not reported  
Reporter Address: Not reported  
Reporter City,St,Zip: Not reported  
Reporter County: Not reported  
Incident Status: Not reported  
Incident Category: Not reported  
Incident Source: Not reported  
Incident Address: Not reported  
Incident Address 2: Not reported  
Incident City,St,Zip: Not reported  
Incident County: Not reported  
DEP Requested: Not reported  
Confidential: Not reported  
Notify Type: Not reported  
Road Closed: Not reported  
Direction: Not reported  
Responsible Party: Known  
Responsible Party Name: PUBLIC SCHOOL SYSTEM  
Responsible Party Contact: CHARLES LOMBARDI  
Responsible Party Title: MAINT  
Responsible Party Phone: 201-915-6348  
Responsible Party Street: 600 BERGEN AVE  
Responsible Party County: HUDSON  
Responsible Party City,St,Zip: JERSEY CITY, NJ  
Memo. Of Understanding: Not reported  
Drill/trng Exercise: Not reported  
Hazardous: Not reported

**LUST HIST:**

Case ID: 93-12-10-1021  
Lead Program Assigned: Bureau of Underground Storage Tanks  
**Facility Status: Site Issued Letter of No Further Action for Area(s) Of Concern**  
UST ID: 0248024  
TMS Number: C93-5238  
Remedial Level: Site has more than 1 area of concern or more than 1 media of concern.  
Case Manager: Not reported  
Facility Phone: Not reported  
No Further Action: 8/4/1994 0:00:00  
RAW Approved: Not reported  
CEA: Not reported  
Date CEA Lifted: Not reported  
Dead Notice: Not reported

**DF473  
NNW  
> 1  
1.039 mi.  
5486 ft.**

**SUMMIT AVENUE CITGO  
362 SUMMIT AVE  
JERSEY CITY, NJ 07306  
Site 1 of 2 in cluster DF**

**SHWS U000359404  
UST N/A**

**Relative:  
Higher**

SHWS:  
Site ID: 13912  
Status: CLOSED  
Home Owner: No  
PI Number: Not reported  
X Coord Site: Not reported  
X Coord PI: Not reported

**Actual:  
79 ft.**

Map ID  
Direction  
Distance  
Elevation

MAP FINDINGS

Site

Database(s)

EDR ID Number  
EPA ID Number

**SUMMIT AVENUE CITGO (Continued)**

**U000359404**

Y Coord Site: Not reported  
Y Coord PI: Not reported

UST:

Facility ID: 009224  
Owner Name: Not Identified Not Identified  
Organization: Not Identified  
Contact Type(UST Reg): Facility Operator  
Contact Address (UST Reg): Not reported  
Contact Address 2 (UST Reg): Not reported  
Contact City,St,Zip (UST Reg): Not reported  
Owner Name: ROBERT J DYDO  
Organization: REINAUER PETROLEUM CO  
Contact Type(UST Reg): Tank Owner  
Contact Address (UST Reg): TWO UNIVERSITY PLAZA  
Contact Address 2 (UST Reg): DR 410  
Contact City,St,Zip (UST Reg): Hackensack, NJ 076016202

Tank Id: TANK-1  
Tank Number: E1  
Tank Contents: Leaded Gasoline  
Tank Size: 8000  
Install Date: 1/1/1967  
Tank Compliance: No  
**Tank Status: Removed**  
Overfill: No  
Tank Status Date: 11/15/1989  
Compliance Monitoring?: No  
Overfill Protection: No  
Spill Containment: No  
Tank Wellhead Protection: Not reported

TANK MONITOR DATA:

Monitor Tank / Pipe: Pipe  
Monitor Type: None  
Monitor Tank / Pipe: Tank  
Monitor Type: None

TANK DETAIL:

Tankpipe Tank / Pipe: Pipe  
Tankpipe Construction Type: Bare steel  
Tankpipe Tank / Pipe: Tank  
Tankpipe Construction Type: Cathodically protected steel

Tank Id: TANK-2  
Tank Number: E2  
Tank Contents: Unleaded Gasoline  
Tank Size: 6000  
Install Date: 1/1/1967  
Tank Compliance: No  
**Tank Status: Removed**  
Overfill: No  
Tank Status Date: 11/15/1989  
Compliance Monitoring?: No  
Overfill Protection: No  
Spill Containment: No  
Tank Wellhead Protection: Not reported

Map ID  
 Direction  
 Distance  
 Elevation

MAP FINDINGS

Site

Database(s)

EDR ID Number  
 EPA ID Number

**SUMMIT AVENUE CITGO (Continued)**

**U000359404**

TANK MONITOR DATA:

Monitor Tank / Pipe: Pipe  
 Monitor Type: None  
 Monitor Tank / Pipe: Tank  
 Monitor Type: None

TANK DETAIL:

Tankpipe Tank / Pipe: Pipe  
 Tankpipe Construction Type: Bare steel  
 Tankpipe Tank / Pipe: Tank  
 Tankpipe Construction Type: Cathodically protected steel

**DF474  
 NNW  
 > 1  
 1.039 mi.  
 5486 ft.**

**CITGO (FORMER)  
 362 SUMMIT AVE  
 JERSEY CITY, NJ 07305**

**SHWS U003653626  
 UST N/A  
 HIST HWS**

**Site 2 of 2 in cluster DF**

**Relative:  
 Higher**

SHWS:

Site ID: 13912  
 Status: CLOSED  
 Home Owner: No  
 PI Number: Not reported  
 X Coord Site: Not reported  
 X Coord PI: Not reported  
 Y Coord Site: Not reported  
 Y Coord PI: Not reported

**Actual:  
 79 ft.**

UST:

Facility ID: 033540  
 Owner Name: Not Identified Not Identified  
 Organization: Not Identified  
 Contact Type(UST Reg): Facility Operator  
 Contact Address (UST Reg): Not reported  
 Contact Address 2 (UST Reg): Not reported  
 Contact City,St,Zip (UST Reg): Not reported  
 Owner Name: JERRY STEIGLITZ  
 Organization: STUYVESANT TOWNE ASSOC  
 Contact Type(UST Reg): Tank Owner  
 Contact Address (UST Reg): 1 HALSTEAD ST  
 Contact Address 2 (UST Reg): Not reported  
 Contact City,St,Zip (UST Reg): Jersey City, NJ 073051678

Tank Id: TANK-46051  
 Tank Number: 1  
 Tank Contents: Heating Oil (No. 2)  
 Tank Size: 4000  
 Install Date: 1/1/1944  
 Tank Compliance: No  
**Tank Status: Removed**  
 Overfill: No  
 Tank Status Date: 10/7/1999  
 Compliance Monitoring?: No  
 Overfill Protection: No  
 Spill Containment: No  
 Tank Wellhead Protection: Not reported

Map ID  
Direction  
Distance  
Elevation

MAP FINDINGS

Site

Database(s)

EDR ID Number  
EPA ID Number

**CITGO (FORMER) (Continued)**

**U003653626**

TANK MONITOR DATA:

Monitor Tank / Pipe: Tank  
Monitor Type: None  
Monitor Tank / Pipe: Pipe  
Monitor Type: None

TANK DETAIL:

Tankpipe Tank / Pipe: Pipe  
Tankpipe Construction Type: Bare steel  
Tankpipe Tank / Pipe: Tank  
Tankpipe Construction Type: Bare steel

Tank Id: TANK-46052  
Tank Number: 0002  
Tank Contents: Waste Oil  
Tank Size: 1000  
Install Date: 1/1/1944  
Tank Compliance: No  
**Tank Status: Removed**  
Overfill: No  
Tank Status Date: 6/24/1999  
Compliance Monitoring?: No  
Overfill Protection: No  
Spill Containment: No  
Tank Wellhead Protection: Not reported

TANK MONITOR DATA:

Monitor Tank / Pipe: Not reported  
Monitor Type: Not reported

TANK DETAIL:

Tankpipe Tank / Pipe: Pipe  
Tankpipe Construction Type: Bare steel  
Tankpipe Tank / Pipe: Tank  
Tankpipe Construction Type: Bare steel

HIST SHWS:

**Case Status: NFA-A (Restricted Use)**  
Status Date: 8/20/2002  
Case ID: 033540  
Contact: Bureau of Field Operations - Northern  
Sub Section Label: C: Closed Sites with Restrictions  
Site Municipality: 0906  
Remedial Level Code: C1  
Classification exception area dt: None  
Classification exception area dt: Not reported  
Deed Notice Status: None  
Deed Notice Date: Not reported  
Engineering Control Status: None  
Engineering Control Date: Not reported  
National Priorities List Status: Not reported  
National Priorities List Date: Not reported  
X Coordinate: 613160  
Y Coordinate: 690378  
Coordinate System: NJ State Plane (NAD83) - USFEET



Map ID  
Direction  
Distance  
Elevation

MAP FINDINGS

Site

Database(s)

EDR ID Number  
EPA ID Number

**DG475**      **CENTRAL PARKING**  
**East**      **101 HUDSON ST**  
**> 1**        **JERSEY CITY, NJ 07302**  
**1.041 mi.**  
**5499 ft.**    **Site 1 of 2 in cluster DG**

**SHWS**    **1008949931**  
**FINDS**    **N/A**  
**BROWNFIELDS**  
**ENG CONTROLS**

**Relative:**  
**Higher**

SHWS:  
Site ID:                    195830  
Status:                    ACTIVE  
Home Owner:              No  
PI Number:                270156  
X Coord Site:             621209  
X Coord PI:                621209  
Y Coord Site:             685955  
Y Coord PI:                685955

**Actual:**  
**8 ft.**

**FINDS:**

Registry ID:              110029651856

Environmental Interest/Information System  
NJ-NJEMS (New Jersey - New Jersey Environmental Management System).  
The Department of Environmental Protection (NJDEP) manages large  
databases of environmental information in this integrated system.

**NJ BROWNFIELD:**

Price:                      Negotiable  
Assessed Value:        Not reported  
Owner Name:              DEP Case  
Value:                      Not reported  
Planning Area:          Planning Area 1  
Property Size:            Not reported  
General Comments: Not reported

**NJ ENGINEERING CONTROLS:**

Site ID:                    195830  
Pi Number:                270156  
PI Name:                    CENTRAL PARKING  
Owner Name:                ,  
DER Filed Date:          9/17/2008  
DER Lifted Date:         Not reported  
Der Deed Usage (si):     Restricted  
Deed Specific Requirement: Concrete Cap  
Deeds Parameter Desc:    Benzo(a)anthracene  
Deeds Depth:              2.00  
Comments:                newly constructed commerical/residential towers with shade tree  
                                 cutouts and sidewalk are the cap

Site ID:                    195830  
Pi Number:                270156  
PI Name:                    CENTRAL PARKING  
Owner Name:                ,  
DER Filed Date:          9/17/2008  
DER Lifted Date:         Not reported  
Der Deed Usage (si):     Restricted  
Deed Specific Requirement: Concrete Cap  
Deeds Parameter Desc:    Benzo(a)pyrene

Map ID  
Direction  
Distance  
Elevation

MAP FINDINGS

Site

Database(s)

EDR ID Number  
EPA ID Number

**CENTRAL PARKING (Continued)**

1008949931

Deeds Depth: 2.00  
Comments: newly constructed commerical/residential towers with shade tree cutouts and sidewalk are the cap

Site ID: 195830  
Pi Number: 270156  
PI Name: CENTRAL PARKING  
Owner Name: ,  
DER Filed Date: 9/17/2008  
DER Lifted Date: Not reported  
Der Deed Usage (si): Restricted  
Deed Specific Requirement: Concrete Cap  
Deeds Parameter Desc: Benzo(b)fluoranthene  
Deeds Depth: 2.00  
Comments: newly constructed commerical/residential towers with shade tree cutouts and sidewalk are the cap

Site ID: 195830  
Pi Number: 270156  
PI Name: CENTRAL PARKING  
Owner Name: ,  
DER Filed Date: 9/17/2008  
DER Lifted Date: Not reported  
Der Deed Usage (si): Restricted  
Deed Specific Requirement: Concrete Cap  
Deeds Parameter Desc: Benzo(k)fluoranthene  
Deeds Depth: 2.00  
Comments: newly constructed commerical/residential towers with shade tree cutouts and sidewalk are the cap

Site ID: 195830  
Pi Number: 270156  
PI Name: CENTRAL PARKING  
Owner Name: ,  
DER Filed Date: 9/17/2008  
DER Lifted Date: Not reported  
Der Deed Usage (si): Restricted  
Deed Specific Requirement: Concrete Cap  
Deeds Parameter Desc: Dibenzo(a,h)anthracene  
Deeds Depth: 2.00  
Comments: newly constructed commerical/residential towers with shade tree cutouts and sidewalk are the cap

Site ID: 195830  
Pi Number: 270156  
PI Name: CENTRAL PARKING  
Owner Name: ,  
DER Filed Date: 9/17/2008  
DER Lifted Date: Not reported  
Der Deed Usage (si): Restricted  
Deed Specific Requirement: Concrete Cap  
Deeds Parameter Desc: Dieldrin  
Deeds Depth: 2.00  
Comments: newly constructed commerical/residential towers with shade tree cutouts and sidewalk are the cap

Site ID: 195830

Map ID  
Direction  
Distance  
Elevation

MAP FINDINGS

Site

Database(s)

EDR ID Number  
EPA ID Number

**CENTRAL PARKING (Continued)**

**1008949931**

Pi Number: 270156  
PI Name: CENTRAL PARKING  
Owner Name: ,  
DER Filed Date: 9/17/2008  
DER Lifted Date: Not reported  
Der Deed Usage (si): Restricted  
Deed Specific Requirement: Concrete Cap  
Deeds Parameter Desc: Indeno(1,2,3-cd)pyrene  
Deeds Depth: 2.00  
Comments: newly constructed commerical/residential towers with shade tree cutouts and sidewalk are the cap

Site ID: 195830  
Pi Number: 270156  
PI Name: CENTRAL PARKING  
Owner Name: ,  
DER Filed Date: 9/17/2008  
DER Lifted Date: Not reported  
Der Deed Usage (si): Restricted  
Deed Specific Requirement: Concrete Cap  
Deeds Parameter Desc: PCBs  
Deeds Depth: 2.00  
Comments: newly constructed commerical/residential towers with shade tree cutouts and sidewalk are the cap

Site ID: 195830  
Pi Number: 270156  
PI Name: CENTRAL PARKING  
Owner Name: ,  
DER Filed Date: 9/17/2008  
DER Lifted Date: Not reported  
Der Deed Usage (si): Restricted  
Deed Specific Requirement: Permeable Cover  
Deeds Parameter Desc: Benzo(a)anthracene  
Deeds Depth: 2.00  
Comments: newly constructed commerical/residential towers with shade tree cutouts and sidewalk are the cap

Site ID: 195830  
Pi Number: 270156  
PI Name: CENTRAL PARKING  
Owner Name: ,  
DER Filed Date: 9/17/2008  
DER Lifted Date: Not reported  
Der Deed Usage (si): Restricted  
Deed Specific Requirement: Permeable Cover  
Deeds Parameter Desc: Benzo(a)pyrene  
Deeds Depth: 2.00  
Comments: newly constructed commerical/residential towers with shade tree cutouts and sidewalk are the cap

Site ID: 195830  
Pi Number: 270156  
PI Name: CENTRAL PARKING  
Owner Name: ,  
DER Filed Date: 9/17/2008  
DER Lifted Date: Not reported

Map ID  
Direction  
Distance  
Elevation

MAP FINDINGS

Site

Database(s)

EDR ID Number  
EPA ID Number

**CENTRAL PARKING (Continued)**

**1008949931**

Der Deed Usage (si): Restricted  
Deed Specific Requirement: Permeable Cover  
Deeds Parameter Desc: Benzo(b)fluoranthene  
Deeds Depth: 2.00  
Comments: newly constructed commerical/residential towers with shade tree cutouts and sidewalk are the cap

Site ID: 195830  
Pi Number: 270156  
PI Name: CENTRAL PARKING  
Owner Name: ,  
DER Filed Date: 9/17/2008  
DER Lifted Date: Not reported  
Der Deed Usage (si): Restricted  
Deed Specific Requirement: Permeable Cover  
Deeds Parameter Desc: Benzo(k)fluoranthene  
Deeds Depth: 2.00  
Comments: newly constructed commerical/residential towers with shade tree cutouts and sidewalk are the cap

Site ID: 195830  
Pi Number: 270156  
PI Name: CENTRAL PARKING  
Owner Name: ,  
DER Filed Date: 9/17/2008  
DER Lifted Date: Not reported  
Der Deed Usage (si): Restricted  
Deed Specific Requirement: Permeable Cover  
Deeds Parameter Desc: Dibenzo(a,h)anthracene  
Deeds Depth: 2.00  
Comments: newly constructed commerical/residential towers with shade tree cutouts and sidewalk are the cap

Site ID: 195830  
Pi Number: 270156  
PI Name: CENTRAL PARKING  
Owner Name: ,  
DER Filed Date: 9/17/2008  
DER Lifted Date: Not reported  
Der Deed Usage (si): Restricted  
Deed Specific Requirement: Permeable Cover  
Deeds Parameter Desc: Dieldrin  
Deeds Depth: 2.00  
Comments: newly constructed commerical/residential towers with shade tree cutouts and sidewalk are the cap

Site ID: 195830  
Pi Number: 270156  
PI Name: CENTRAL PARKING  
Owner Name: ,  
DER Filed Date: 9/17/2008  
DER Lifted Date: Not reported  
Der Deed Usage (si): Restricted  
Deed Specific Requirement: Permeable Cover  
Deeds Parameter Desc: Indeno(1,2,3-cd)pyrene  
Deeds Depth: 2.00  
Comments: newly constructed commerical/residential towers with shade tree

Map ID  
Direction  
Distance  
Elevation

MAP FINDINGS

Site

Database(s)

EDR ID Number  
EPA ID Number

**CENTRAL PARKING (Continued)**

**1008949931**

cutouts and sidewalk are the cap

Site ID: 195830  
Pi Number: 270156  
PI Name: CENTRAL PARKING  
Owner Name: ,  
DER Filed Date: 9/17/2008  
DER Lifted Date: Not reported  
Der Deed Usage (si): Restricted  
Deed Specific Requirement: Permeable Cover  
Deeds Parameter Desc: PCBs  
Deeds Depth: 2.00  
Comments: newly constructed commerical/residential towers with shade tree cutouts and sidewalk are the cap

Site ID: 195830  
Pi Number: 270156  
PI Name: CENTRAL PARKING  
Owner Name: ,  
DER Filed Date: 9/17/2008  
DER Lifted Date: Not reported  
Der Deed Usage (si): Restricted  
Deed Specific Requirement: Soil  
Deeds Parameter Desc: Benzo(a)anthracene  
Deeds Depth: 2.00  
Comments: newly constructed commerical/residential towers with shade tree cutouts and sidewalk are the cap

Site ID: 195830  
Pi Number: 270156  
PI Name: CENTRAL PARKING  
Owner Name: ,  
DER Filed Date: 9/17/2008  
DER Lifted Date: Not reported  
Der Deed Usage (si): Restricted  
Deed Specific Requirement: Soil  
Deeds Parameter Desc: Benzo(a)pyrene  
Deeds Depth: 2.00  
Comments: newly constructed commerical/residential towers with shade tree cutouts and sidewalk are the cap

Site ID: 195830  
Pi Number: 270156  
PI Name: CENTRAL PARKING  
Owner Name: ,  
DER Filed Date: 9/17/2008  
DER Lifted Date: Not reported  
Der Deed Usage (si): Restricted  
Deed Specific Requirement: Soil  
Deeds Parameter Desc: Benzo(b)fluoranthene  
Deeds Depth: 2.00  
Comments: newly constructed commerical/residential towers with shade tree cutouts and sidewalk are the cap

Site ID: 195830  
Pi Number: 270156  
PI Name: CENTRAL PARKING

Map ID  
Direction  
Distance  
Elevation

MAP FINDINGS

Site

Database(s)

EDR ID Number  
EPA ID Number

**CENTRAL PARKING (Continued)**

1008949931

Owner Name: ,  
DER Filed Date: 9/17/2008  
DER Lifted Date: Not reported  
Der Deed Usage (si): Restricted  
Deed Specific Requirement: Soil  
Deeds Parameter Desc: Benzo(k)fluoranthene  
Deeds Depth: 2.00  
Comments: newly constructed commerical/residential towers with shade tree cutouts and sidewalk are the cap

Site ID: 195830  
Pi Number: 270156  
PI Name: CENTRAL PARKING  
Owner Name: ,  
DER Filed Date: 9/17/2008  
DER Lifted Date: Not reported  
Der Deed Usage (si): Restricted  
Deed Specific Requirement: Soil  
Deeds Parameter Desc: Dibenzo(a,h)anthracene  
Deeds Depth: 2.00  
Comments: newly constructed commerical/residential towers with shade tree cutouts and sidewalk are the cap

Site ID: 195830  
Pi Number: 270156  
PI Name: CENTRAL PARKING  
Owner Name: ,  
DER Filed Date: 9/17/2008  
DER Lifted Date: Not reported  
Der Deed Usage (si): Restricted  
Deed Specific Requirement: Soil  
Deeds Parameter Desc: Dieldrin  
Deeds Depth: 2.00  
Comments: newly constructed commerical/residential towers with shade tree cutouts and sidewalk are the cap

Site ID: 195830  
Pi Number: 270156  
PI Name: CENTRAL PARKING  
Owner Name: ,  
DER Filed Date: 9/17/2008  
DER Lifted Date: Not reported  
Der Deed Usage (si): Restricted  
Deed Specific Requirement: Soil  
Deeds Parameter Desc: Indeno(1,2,3-cd)pyrene  
Deeds Depth: 2.00  
Comments: newly constructed commerical/residential towers with shade tree cutouts and sidewalk are the cap

Site ID: 195830  
Pi Number: 270156  
PI Name: CENTRAL PARKING  
Owner Name: ,  
DER Filed Date: 9/17/2008  
DER Lifted Date: Not reported  
Der Deed Usage (si): Restricted  
Deed Specific Requirement: Soil

Map ID  
 Direction  
 Distance  
 Elevation

MAP FINDINGS

Site

Database(s)

EDR ID Number  
 EPA ID Number

**CENTRAL PARKING (Continued)**

**1008949931**

Deeds Parameter Desc: PCBs  
 Deeds Depth: 2.00  
 Comments: newly constructed commerical/residential towers with shade tree cutouts and sidewalk are the cap

**CZ476**  
**WNW**  
 > 1  
 1.042 mi.  
 5504 ft.

**116 1/2 HARRISON AVENUE**  
**116 HARRISON AVE**  
**JERSEY CITY, NJ**

**SHWS S109294639**  
**N/A**

**Site 3 of 3 in cluster CZ**

**Relative:**  
**Higher**

SHWS:  
 Site ID: 146471  
 Status: CLOSED  
 Home Owner: Yes  
 PI Number: Not reported  
 X Coord Site: Not reported  
 X Coord PI: Not reported  
 Y Coord Site: Not reported  
 Y Coord PI: Not reported

**Actual:**  
**77 ft.**

**DG477**  
**East**  
 > 1  
 1.044 mi.  
 5513 ft.

**COLGATE PALMOLIVE CO INC**  
**105 HUDSON ST**  
**JERSEY CITY, NJ 07302**

**PADS 1000233044**  
**SHWS NJD062044367**  
**FINDS**  
**SPILLS**  
**RCRA-TSDF**  
**UST**  
**NJ Release**  
**CORRACTS**  
**BROWNFIELDS**  
**VCP**  
**ENG CONTROLS**  
**NPDES**  
**RCRA-NonGen**  
**HIST HWS**  
**MANIFEST**

**Site 2 of 2 in cluster DG**

**Relative:**  
**Higher**

SHWS:  
 Site ID: 41720  
 Status: ACTIVE  
 Home Owner: No  
 PI Number: 621  
 X Coord Site: 621202  
 X Coord PI: 621202  
 Y Coord Site: 685797  
 Y Coord PI: 685797

**Actual:**  
**8 ft.**

**FINDS:**

Registry ID: 110000701205

**Environmental Interest/Information System**

AFS (Aerometric Information Retrieval System (AIRS) Facility Subsystem) replaces the former Compliance Data System (CDS), the National Emission Data System (NEDS), and the Storage and Retrieval of Aerometric Data (SAROAD). AIRS is the national repository for

Map ID  
Direction  
Distance  
Elevation

MAP FINDINGS

Site

Database(s)

EDR ID Number  
EPA ID Number

**COLGATE PALMOLIVE CO INC (Continued)**

**1000233044**

information concerning airborne pollution in the United States. AFS is used to track emissions and compliance data from industrial plants. AFS data are utilized by states to prepare State Implementation Plans to comply with regulatory programs and by EPA as an input for the estimation of total national emissions. AFS is undergoing a major redesign to support facility operating permits required under Title V of the Clean Air Act.

NJ-NJEMS (New Jersey - New Jersey Environmental Management System). The Department of Environmental Protection (NJDEP) manages large databases of environmental information in this integrated system.

US EPA TRIS (Toxics Release Inventory System) contains information from facilities on the amounts of over 300 listed toxic chemicals that these facilities release directly to air, water, land, or that are transported off-site.

RCRAInfo is a national information system that supports the Resource Conservation and Recovery Act (RCRA) program through the tracking of events and activities related to facilities that generate, transport, and treat, store, or dispose of hazardous waste. RCRAInfo allows RCRA program staff to track the notification, permit, compliance, and corrective action activities required under RCRA.

ICIS (Integrated Compliance Information System) is the Integrated Compliance Information System and provides a database that, when complete, will contain integrated Enforcement and Compliance information across most of EPA's programs. The vision for ICIS is to replace EPA's independent databases that contain Enforcement data with a single repository for that information. Currently, ICIS contains all Federal Administrative and Judicial enforcement actions. This information is maintained in ICIS by EPA in the Regional offices and it Headquarters. A future release of ICIS will replace the Permit Compliance System (PCS) which supports the NPDES and will integrate that information with Federal actions already in the system. ICIS also has the capability to track other activities occurring in the Region that support Compliance and Enforcement programs. These include; Incident Tracking, Compliance Assistance, and Compliance Monitoring.

**NJ SPILL:**

Facility ID: 6688  
Case Number: 87-10-01-0916  
Notify Type: Not reported  
Date Received: 10/1/1987  
Location: Facility  
Other Location: Not reported  
Incident Date: 10/1/1987  
Incident Time: 12-8  
A310 Letter: Not reported  
Ref. Code: Not reported  
COMU: 0906  
CAS Number: Not reported  
Hazardous: Not reported  
Incident Location: Not reported  
Facility Phone: 201-547-2566  
Substance(s): ARQUAD 68%



Map ID  
Direction  
Distance  
Elevation

MAP FINDINGS

Site

Database(s)

EDR ID Number  
EPA ID Number

**COLGATE PALMOLIVE CO INC (Continued)**

**1000233044**

Substance Type: Liquid  
Substance Identity: Known  
TCPA Chemical: Not reported  
Hazrds Material: No  
Amnt Released: 2500 LBS  
Release VE: Estimate  
Contained: No  
Release Type: Terminated  
Incident Desc: SPILL  
Status at Spill: Not reported  
NJ Spill Date: 10/1/1987  
NJ Spill Time: 0935  
NJ Spill Name: P. JESPERS  
NJ Spill Title: OEM  
NJ Spill Phone: Not reported  
Other Date: Not reported  
Other Time: Not reported  
Other Name: Not reported  
Other Title: Not reported  
Other Phone: Not reported  
Injuries: No  
Public Exposure: Yes  
Road Closed: Not reported  
Facility Evacuation: No  
Receiving Water: HUDSON RIVER  
Public Evacuation: Not reported  
Police at Scene: No  
Firemen at Scene: Not reported  
Contamination of: Not reported  
Nature of Incident: Not reported  
Wind Direction/Speed: 0  
Assistance Requested: No  
Memo. Of Understanding: Not reported  
Drill/trng Exercise: Not reported  
Operator: JIMH  
Contact Name: Not reported  
Caller Name: REDACTED  
Caller Title: COLGATE PALMOLIVE  
Caller Address: Not reported  
Caller City,St,Zip: Not reported  
Caller Phone: Not reported  
Responsible Party: Known  
Responsible Party Name: COLGATE PALMOLIVE CO  
Responsible Party Contact: TED MROZINSKI  
Responsible Party Title: Not reported  
Responsible Party Telephone: 201-547-2566  
Responsible Party Street: 105 HUDSON ST.  
Responsible Party Municipality: JERSEY  
Responsible Party State: NJ  
Responsible Party Zip: Not reported  
Responsible City,St,Zip: JERSEY, NJ  
Responsible Party County: HUDSON  
Local Municipality: Not reported  
Local Municipality Name: Not reported  
Local Municipality Title: Not reported  
Local Municipality Phone: Not reported  
Local Municipality Date: Not reported

Map ID  
Direction  
Distance  
Elevation

MAP FINDINGS

Site

Database(s)

EDR ID Number  
EPA ID Number

**COLGATE PALMOLIVE CO INC (Continued)**

**1000233044**

Local Municipality Time: Not reported  
Incident Name: BART  
Incident Referred To: DEQ  
Incident Region: ER1  
Incident Phone: Not reported  
Incident Date: 10/1/1987  
Comments: Not reported  
Date A310 Letter Printed: Not reported  
Date Local Authority Was Notified: Not reported  
Date Update: Not reported  
Date Report Faxed to Local Authority: Not reported  
Local Authority Notification Date: Not reported  
Reporter Name: Not reported  
Reporter Type: Not reported  
Rep Received Date: Not reported  
Reporter Title: Not reported  
Reporter Orgzn: Not reported  
Reporter Address: Not reported  
Reporter City,St,Zip: Not reported  
Reporter County: Not reported  
Incident Type: Not reported  
Incident Status: Not reported  
Incident Category: Not reported  
Incident Source: Not reported  
Incident Address: Not reported  
Incident Address 2: Not reported  
Incident City,St,Zip: Not reported  
Incident County: Not reported  
DEP Requested: Not reported  
Confidential: Not reported

**RCRA-TSDF:**

Date form received by agency: 01/01/2007  
Facility name: COLGATE PALMOLIVE CO INC  
Facility address: 105 HUDSON ST  
JERSEY CITY, NJ 07302  
EPA ID: NJD062044367  
Mailing address: GREENE ST  
JERSEY CITY, NJ 07302  
Contact: THEODORE MROZINSKI  
Contact address: GREENE ST  
JERSEY CITY, NJ 07302  
Contact country: US  
Contact telephone: (201) 547-2566  
Contact email: Not reported  
EPA Region: 02  
Land type: Facility is not located on Indian land. Additional information is not known.  
Classification: TSDF  
Description: Handler is engaged in the treatment, storage or disposal of hazardous waste  
TSD commencement date: Not reported  
Classification: Non-Generator  
Description: Handler: Non-Generators do not presently generate hazardous waste

**Owner/Operator Summary:**

Owner/operator name: COLGATE PALMOLIVE CO INC

Map ID  
Direction  
Distance  
Elevation

MAP FINDINGS

Site

Database(s)

EDR ID Number  
EPA ID Number

**COLGATE PALMOLIVE CO INC (Continued)**

**1000233044**

Owner/operator address: 300 PARK AVE  
OPERCITY, NY 99999  
Owner/operator country: US  
Owner/operator telephone: (212) 751-1200  
Legal status: Private  
Owner/Operator Type: Operator  
Owner/Op start date: Not reported  
Owner/Op end date: Not reported

Owner/operator name: COLGATE PALMOLIVE CO  
Owner/operator address: 300 PARK AVE  
NEW YORK, NY 10022  
Owner/operator country: US  
Owner/operator telephone: (212) 751-1200  
Legal status: Private  
Owner/Operator Type: Owner  
Owner/Op start date: Not reported  
Owner/Op end date: Not reported

Handler Activities Summary:

U.S. importer of hazardous waste: Unknown  
Mixed waste (haz. and radioactive): Unknown  
Recycler of hazardous waste: No  
Transporter of hazardous waste: Unknown  
Treater, storer or disposer of HW: Yes  
Underground injection activity: No  
On-site burner exemption: Unknown  
Furnace exemption: Unknown  
Used oil fuel burner: No  
Used oil processor: No  
User oil refiner: No  
Used oil fuel marketer to burner: No  
Used oil Specification marketer: No  
Used oil transfer facility: No  
Used oil transporter: No  
Off-site waste receiver: Commercial status unknown

Historical Generators:

Date form received by agency: 01/01/2006  
Facility name: COLGATE PALMOLIVE CO INC  
Classification: Not a generator, verified

Date form received by agency: 04/27/1990  
Facility name: COLGATE PALMOLIVE CO INC  
Site name: COLGATE-PALMOLIVE CO  
Classification: Large Quantity Generator

Date form received by agency: 11/19/1980  
Facility name: COLGATE PALMOLIVE CO INC  
Classification: Not a generator, verified

Date form received by agency: 08/18/1980  
Facility name: COLGATE PALMOLIVE CO INC  
Classification: Not a generator, verified

Map ID  
Direction  
Distance  
Elevation

MAP FINDINGS

Site

Database(s)

EDR ID Number  
EPA ID Number

**COLGATE PALMOLIVE CO INC (Continued)**

**1000233044**

Corrective Action Summary:

Event date: 09/26/1994  
Event: RFA Completed

Event date: 09/26/1994  
Event: RFA Completed

Event date: 06/29/1995  
Event: RFA Completed

Event date: 06/29/1995  
Event: CA Prioritization, Facility or area was assigned a low corrective action priority.

Violation Status: No violations found

Evaluation Action Summary:

Evaluation date: 08/14/1990  
Evaluation: FOCUSED COMPLIANCE INSPECTION  
Area of violation: Not reported  
Date achieved compliance: Not reported  
Evaluation lead agency: State

Evaluation date: 03/18/1988  
Evaluation: NON-FINANCIAL RECORD REVIEW  
Area of violation: Not reported  
Date achieved compliance: Not reported  
Evaluation lead agency: State

Evaluation date: 12/11/1986  
Evaluation: NON-FINANCIAL RECORD REVIEW  
Area of violation: Not reported  
Date achieved compliance: Not reported  
Evaluation lead agency: State

Evaluation date: 07/18/1986  
Evaluation: NON-FINANCIAL RECORD REVIEW  
Area of violation: Not reported  
Date achieved compliance: Not reported  
Evaluation lead agency: State

Evaluation date: 06/27/1986  
Evaluation: NON-FINANCIAL RECORD REVIEW  
Area of violation: Not reported  
Date achieved compliance: Not reported  
Evaluation lead agency: State

Evaluation date: 04/17/1986  
Evaluation: NON-FINANCIAL RECORD REVIEW  
Area of violation: Not reported  
Date achieved compliance: Not reported  
Evaluation lead agency: State

Evaluation date: 01/21/1986  
Evaluation: NON-FINANCIAL RECORD REVIEW  
Area of violation: Not reported

Map ID  
Direction  
Distance  
Elevation

MAP FINDINGS

Site

Database(s)

EDR ID Number  
EPA ID Number

**COLGATE PALMOLIVE CO INC (Continued)**

**1000233044**

Date achieved compliance: Not reported  
Evaluation lead agency: State

Evaluation date: 12/09/1985  
Evaluation: FOCUSED COMPLIANCE INSPECTION  
Area of violation: Not reported  
Date achieved compliance: Not reported  
Evaluation lead agency: State

Evaluation date: 11/21/1985  
Evaluation: FINANCIAL RECORD REVIEW  
Area of violation: Not reported  
Date achieved compliance: Not reported  
Evaluation lead agency: State

Evaluation date: 10/15/1985  
Evaluation: COMPLIANCE SCHEDULE EVALUATION  
Area of violation: Not reported  
Date achieved compliance: Not reported  
Evaluation lead agency: State

Evaluation date: 11/19/1984  
Evaluation: NON-FINANCIAL RECORD REVIEW  
Area of violation: Not reported  
Date achieved compliance: Not reported  
Evaluation lead agency: State

Evaluation date: 05/07/1984  
Evaluation: COMPLIANCE EVALUATION INSPECTION ON-SITE  
Area of violation: Not reported  
Date achieved compliance: Not reported  
Evaluation lead agency: State

Evaluation date: 03/05/1984  
Evaluation: NON-FINANCIAL RECORD REVIEW  
Area of violation: Not reported  
Date achieved compliance: Not reported  
Evaluation lead agency: State

Evaluation date: 02/15/1984  
Evaluation: NON-FINANCIAL RECORD REVIEW  
Area of violation: Not reported  
Date achieved compliance: Not reported  
Evaluation lead agency: State

**UST:**

Facility ID: 000621  
Owner Name: Not Identified Not Identified  
Organization: Not Identified  
Contact Type(UST Reg): Facility Operator  
Contact Address (UST Reg): Not reported  
Contact Address 2 (UST Reg): Not reported  
Contact City, St, Zip (UST Reg): Not reported  
Owner Name: PLANT ENVIRONMENTAL  
Organization: COLGATE PALMOLIVE CO  
Contact Type(UST Reg): Tank Owner  
Contact Address (UST Reg): 77 GREENE ST  
Contact Address 2 (UST Reg): Not reported

Map ID  
Direction  
Distance  
Elevation

MAP FINDINGS

Site

Database(s)

EDR ID Number  
EPA ID Number

**COLGATE PALMOLIVE CO INC (Continued)**

**1000233044**

Conact City,St,Zip (UST Reg): Jersey City, NJ 07303

Tank Id: TANK-1  
Tank Number: A108  
Tank Contents: Leaded Gasoline  
Tank Size: 550  
Install Date: 1/1/1944  
Tank Compliance: No  
**Tank Status: Removed**  
Overfill: Yes  
Tank Status Date: 1/1/1991  
Compliance Monitoring?: No  
Overfill Protection: Yes  
Spill Containment: No  
Tank Wellhead Protection: Not reported

**TANK MONITOR DATA:**

Monitor Tank / Pipe: Pipe  
Monitor Type: None  
Monitor Tank / Pipe: Tank  
Monitor Type: None

**TANK DETAIL:**

Tankpipe Tank / Pipe: Pipe  
Tankpipe Construction Type: Bare steel  
Tankpipe Tank / Pipe: Tank  
Tankpipe Construction Type: Bare steel

Tank Id: TANK-2  
Tank Number: A109  
Tank Contents: Leaded Gasoline  
Tank Size: 550  
Install Date: 1/1/1944  
Tank Compliance: No  
**Tank Status: Removed**  
Overfill: Yes  
Tank Status Date: 1/1/1991  
Compliance Monitoring?: No  
Overfill Protection: Yes  
Spill Containment: No  
Tank Wellhead Protection: Not reported

**TANK MONITOR DATA:**

Monitor Tank / Pipe: Pipe  
Monitor Type: None  
Monitor Tank / Pipe: Tank  
Monitor Type: None

**TANK DETAIL:**

Tankpipe Tank / Pipe: Pipe  
Tankpipe Construction Type: Bare steel  
Tankpipe Tank / Pipe: Tank  
Tankpipe Construction Type: Bare steel

Tank Id: TANK-3  
Tank Number: A113  
Tank Contents: Heating Oil (No. 6)  
Tank Size: 11200  
Install Date: 1/1/1944

Map ID  
Direction  
Distance  
Elevation

MAP FINDINGS

Site

Database(s)

EDR ID Number  
EPA ID Number

COLGATE PALMOLIVE CO INC (Continued)

1000233044

Tank Compliance: No  
**Tank Status:** **Removed**  
Overfill: No  
Tank Status Date: 1/1/1991  
Compliance Monitoring?: No  
Overfill Protection: No  
Spill Containment: No  
Tank Wellhead Protection: Not reported

TANK MONITOR DATA:  
Monitor Tank / Pipe: Pipe  
Monitor Type: None  
Monitor Tank / Pipe: Tank  
Monitor Type: None

TANK DETAIL:  
Tankpipe Tank / Pipe: Pipe  
Tankpipe Construction Type: Bare steel  
Tankpipe Tank / Pipe: Tank  
Tankpipe Construction Type: Bare steel

Tank Id: TANK-4  
Tank Number: A114  
Tank Contents: Heating Oil (No. 6)  
Tank Size: 12000  
Install Date: 1/1/1944  
Tank Compliance: No  
**Tank Status:** **Removed**  
Overfill: No  
Tank Status Date: 1/1/1991  
Compliance Monitoring?: No  
Overfill Protection: No  
Spill Containment: No  
Tank Wellhead Protection: Not reported

TANK MONITOR DATA:  
Monitor Tank / Pipe: Pipe  
Monitor Type: None  
Monitor Tank / Pipe: Tank  
Monitor Type: None

TANK DETAIL:  
Tankpipe Tank / Pipe: Pipe  
Tankpipe Construction Type: Bare steel  
Tankpipe Tank / Pipe: Tank  
Tankpipe Construction Type: Bare steel

Tank Id: TANK-5  
Tank Number: A115  
Tank Contents: Heating Oil (No. 2)  
Tank Size: 15000  
Install Date: 1/1/1944  
Tank Compliance: No  
**Tank Status:** **Removed**  
Overfill: No  
Tank Status Date: 1/1/1991  
Compliance Monitoring?: No  
Overfill Protection: No  
Spill Containment: No

Map ID  
Direction  
Distance  
Elevation

MAP FINDINGS

Site

Database(s)

EDR ID Number  
EPA ID Number

**COLGATE PALMOLIVE CO INC (Continued)**

**1000233044**

Tank Wellhead Protection: Not reported

TANK MONITOR DATA:  
Monitor Tank / Pipe: Pipe  
Monitor Type: None  
Monitor Tank / Pipe: Tank  
Monitor Type: None

TANK DETAIL:  
Tankpipe Tank / Pipe: Pipe  
Tankpipe Construction Type: Bare steel  
Tankpipe Tank / Pipe: Tank  
Tankpipe Construction Type: Bare steel

Tank Id: TANK-6  
Tank Number: C105  
Tank Contents: Other  
Tank Size: 8000  
Install Date: 1/1/1969  
Tank Compliance: No  
**Tank Status: Other**  
Overfill: Yes  
Tank Status Date: 1/1/1969  
Compliance Monitoring?: No  
Overfill Protection: Yes  
Spill Containment: No  
Tank Wellhead Protection: Not reported

TANK MONITOR DATA:  
Monitor Tank / Pipe: Pipe  
Monitor Type: None  
Monitor Tank / Pipe: Tank  
Monitor Type: None

TANK DETAIL:  
Tankpipe Tank / Pipe: Pipe  
Tankpipe Construction Type: Bare steel  
Tankpipe Tank / Pipe: Tank  
Tankpipe Construction Type: Fiberglass-reinforced plastic

Tank Id: TANK-7  
Tank Number: C106  
Tank Contents: Other  
Tank Size: 8000  
Install Date: 1/1/1965  
Tank Compliance: No  
**Tank Status: Other**  
Overfill: Yes  
Tank Status Date: 1/1/1965  
Compliance Monitoring?: No  
Overfill Protection: Yes  
Spill Containment: No  
Tank Wellhead Protection: Not reported

TANK MONITOR DATA:  
Monitor Tank / Pipe: Pipe  
Monitor Type: None  
Monitor Tank / Pipe: Tank  
Monitor Type: None



Map ID  
Direction  
Distance  
Elevation

MAP FINDINGS

Site

Database(s)

EDR ID Number  
EPA ID Number

COLGATE PALMOLIVE CO INC (Continued)

1000233044

TANK DETAIL:

Tankpipe Tank / Pipe: Pipe  
Tankpipe Construction Type: Bare steel  
Tankpipe Tank / Pipe: Tank  
Tankpipe Construction Type: Fiberglass-reinforced plastic

Tank Id: TANK-8  
Tank Number: C107  
Tank Contents: Other  
Tank Size: 12000  
Install Date: 1/1/1944  
Tank Compliance: No  
**Tank Status: Other**  
Overfill: Yes  
Tank Status Date: 1/1/1944  
Compliance Monitoring?: No  
Overfill Protection: Yes  
Spill Containment: No  
Tank Wellhead Protection: Not reported

TANK MONITOR DATA:

Monitor Tank / Pipe: Pipe  
Monitor Type: None  
Monitor Tank / Pipe: Tank  
Monitor Type: None

TANK DETAIL:

Tankpipe Tank / Pipe: Pipe  
Tankpipe Construction Type: Bare steel  
Tankpipe Tank / Pipe: Tank  
Tankpipe Construction Type: Bare steel

Tank Id: TANK-9  
Tank Number: E111  
Tank Contents: Other  
Tank Size: 6000  
Install Date: 1/1/1948  
Tank Compliance: No  
**Tank Status: Removed**  
Overfill: Yes  
Tank Status Date: 1/1/1991  
Compliance Monitoring?: No  
Overfill Protection: Yes  
Spill Containment: No  
Tank Wellhead Protection: Not reported

TANK MONITOR DATA:

Monitor Tank / Pipe: Pipe  
Monitor Type: None  
Monitor Tank / Pipe: Tank  
Monitor Type: None

TANK DETAIL:

Tankpipe Tank / Pipe: Pipe  
Tankpipe Construction Type: Bare steel  
Tankpipe Tank / Pipe: Tank  
Tankpipe Construction Type: Bare steel

Map ID  
Direction  
Distance  
Elevation

MAP FINDINGS

Site

Database(s)

EDR ID Number  
EPA ID Number

COLGATE PALMOLIVE CO INC (Continued)

1000233044

NJ Release:

Facility ID:	42030	Case Number:	99-04-24-0217-41
Date Received:	4/24/1999	Nature of Incident:	Not reported
Operator:	CHRIS	Incident Location:	Not reported
Incident Type:	Not reported		
Location:	Facility		
Other Location:	Not reported		
Contact Name:	Not reported		
Caller Name:	REDACTED		
Caller Title:	DEP BFO-CAS		
Caller Address:	Not reported		
Caller City,St,Zip:	Not reported		
Caller Telephone:	Not reported		
Facility Phone:	Not reported		
Incident Date:	4/24/1999	Incident Time:	Not reported
Substance(s):	Not reported		
Substance Type:	Not reported	Substance Identity:	Not reported
CAS Number:	Not reported	A310 Letter:	False
TCPA Chemical:	Not reported	Hazrds Material:	Not reported
COMU:	0906	Ref. Code:	101
Amnt Released:	Not reported	Contained:	Not reported
Release Type:	Not reported	Release VE:	Not reported
Injuries:	Not reported		
Public Exposure:	Not reported	Facility Evacuation:	Not reported
Police at Scene:	Not reported	Firemen at Scene:	Not reported
Contamination of:	Not reported	Receiving Water:	Not reported
Status at Spill:	SITE OF MOA		
NJ Spill Date:	Not reported	NJ Spill Time:	Not reported
NJ Spill Name:	Not reported	NJ Spill Title:	Not reported
NJ Spill Phone:	Not reported		
Other Date:	Not reported	Other Time:	Not reported
Other Name:	Not reported	Other Title:	Not reported
Other Telephone:	Not reported		
Public Evacuation:	Not reported		
Assistance Requested:	Not reported		
Wind Direction/Speed:	0		
Local Municipality Notified:	No		
Local Municipality Name:	Not reported		
Local Municipality Title:	Not reported		
Local Municipality Telephone:	Not reported		
Local Municipality Date:	Not reported		
Local Municipality Time:	Not reported		
Incident Description:	Not reported		
Incident Name:	Not reported		
Incident Referred To:	Not reported		
Incident Region:	Not reported		
Incident Telephone:	Not reported		
Incident Date:	Not reported		
Incident time:	Not reported		
Incident ITM:	Not reported		
Comments:	Not reported		
Date A310 Letter Printed:	Not reported		
Date Local Authority Was Notified:	Not reported		
Date Updated:	Not reported		
Date Report Faxed to Local Authority:	Not reported		
Local Authority Notification Date:	Not reported		
Rep Receive Date:	Not reported		

Map ID  
Direction  
Distance  
Elevation

MAP FINDINGS

Site

Database(s)

EDR ID Number  
EPA ID Number

**COLGATE PALMOLIVE CO INC (Continued)**

**1000233044**

Reporter Type: Not reported  
Reporter Name: Not reported  
Reporter Title: Not reported  
Reporter Org: Not reported  
Reporter Address: Not reported  
Reporter City,St,Zip: Not reported  
Reporter County: Not reported  
Incident Status: Not reported  
Incident Category: Not reported  
Incident Source: Not reported  
Incident Address: Not reported  
Incident Address 2: Not reported  
Incident City,St,Zip: Not reported  
Incident County: Not reported  
DEP Requested: Not reported  
Confidential: Not reported  
Notify Type: Other  
Road Closed: Not reported  
Direction: Not reported  
Responsible Party: Not reported  
Responsible Party Name: Not reported  
Responsible Party Contact: Not reported  
Responsible Party Title: Not reported  
Responsible Party Phone: Not reported  
Responsible Party Street: Not reported  
Responsible Party County: Not reported  
Responsible Party City,St,Zip: Not reported  
Memo. Of Understanding: -  
Drill/trng Exercise: No  
Hazardous: Not reported

Facility ID: 6735  
Date Received: 10/2/1987  
Operator: BOB  
Incident Type: Not reported  
Location: Facility  
Other Location: Not reported  
Contact Name: Not reported  
Caller Name: REDACTED  
Caller Title: COLGATE PALMOLIVE  
Caller Address: Not reported  
Caller City,St,Zip: Not reported  
Caller Telephone: Not reported  
Facility Phone: Not reported  
Incident Date: 10/2/1987  
Substance(s): Not reported  
Substance Type: Not reported  
CAS Number: Not reported  
TCPA Chemical: Not reported  
COMU: 0906  
Amnt Released: Not reported  
Release Type: Not reported  
Injuries: No  
Public Exposure: Not reported  
Police at Scene: No  
Contamination of: Not reported  
Status at Spill: Not reported

Case Number: 87-10-02-1222  
Nature of Incident: Not reported  
Incident Location: Not reported  
Incident Time: 1200  
Substance Identity: Not reported  
A310 Letter: Not reported  
Hazrds Material: No  
Ref. Code: Not reported  
Contained: Not reported  
Release VE: Not reported  
Facility Evacuation: Unknown  
Firemen at Scene: Not reported  
Receiving Water: Not reported

Map ID  
Direction  
Distance  
Elevation

MAP FINDINGS

Site

Database(s)

EDR ID Number  
EPA ID Number

**COLGATE PALMOLIVE CO INC (Continued)**

**1000233044**

NJ Spill Date:	Not reported	NJ Spill Time:	Not reported
NJ Spill Name:	Not reported	NJ Spill Title:	Not reported
NJ Spill Phone:	Not reported		
Other Date:	Not reported	Other Time:	Not reported
Other Name:	Not reported	Other Title:	Not reported
Other Telephone:	Not reported		
Public Evacuation:	Not reported		
Assistance Requested:	No		
Wind Direction/Speed:	0		
Local Municipality Notified:	Not reported		
Local Municipality Name:	Not reported		
Local Municipality Title:	Not reported		
Local Municipality Telephone:	Not reported		
Local Municipality Date:	Not reported		
Local Municipality Time:	Not reported		
Incident Description:	Not reported		
Incident Name:	ANNETTE RUSSO AI		
Incident Referred To:	DEQ		
Incident Region:	Metro		
Incident Telephone:	201-669-3935		
Incident Date:	10/2/1987		
Incident time:	1232		
Incident ITM:	Not reported		
Comments:	Not reported		
Date A310 Letter Printed:	Not reported		
Date Local Authority Was Notified:	Not reported		
Date Updated:	Not reported		
Date Report Faxed to Local Authority:	Not reported		
Local Authority Notification Date:	Not reported		
Rep Receive Date:	Not reported		
Reporter Type:	Not reported		
Reporter Name:	Not reported		
Reporter Title:	Not reported		
Reporter Org:	Not reported		
Reporter Address:	Not reported		
Reporter City,St,Zip:	Not reported		
Reporter County:	Not reported		
Incident Status:	Not reported		
Incident Category:	Not reported		
Incident Source:	Not reported		
Incident Address:	Not reported		
Incident Address 2:	Not reported		
Incident City,St,Zip:	Not reported		
Incident County:	Not reported		
DEP Requested:	Not reported		
Confidential:	Not reported		
Notify Type:	Not reported		
Road Closed:	Not reported		
Direction:	Not reported		
Responsible Party:	Known		
Responsible Party Name:	COLGATE PALMOLIVE		
Responsible Party Contact:	BOB DIETZ		
Responsible Party Title:	SUPERVISOR		
Responsible Party Phone:	201-547-2617		
Responsible Party Street:	105 HUDSON		
Responsible Party County:	HUDSON		
Responsible Party City,St,Zip:	JERSEY CITY, NJ		

Map ID  
Direction  
Distance  
Elevation

MAP FINDINGS

Site

Database(s)

EDR ID Number  
EPA ID Number

**COLGATE PALMOLIVE CO INC (Continued)**

**1000233044**

Memo. Of Understanding: Not reported  
Drill/trng Exercise: Not reported  
Hazardous: Not reported

**CORRACTS:**

EPA ID: NJD062044367  
EPA Region: 02  
Area Name: SITEWIDE  
Actual Date: 6/29/1995  
Action: CA050 - RFA Completed  
NAICS Code(s): 325611 32562  
Soap and Other Detergent Manufacturing  
Toilet Preparation Manufacturing  
Original schedule date: 06/30/1995  
Schedule end date: Not reported

EPA ID: NJD062044367  
EPA Region: 02  
Area Name: SITEWIDE  
Actual Date: 6/29/1995  
Action: CA075LO - CA Prioritization, Facility or area was assigned a low  
corrective action priority  
NAICS Code(s): 325611 32562  
Soap and Other Detergent Manufacturing  
Toilet Preparation Manufacturing  
Original schedule date: 06/30/1995  
Schedule end date: Not reported

EPA ID: NJD062044367  
EPA Region: 02  
Area Name: SITEWIDE  
Actual Date: 9/26/1994  
Action: CA050 - RFA Completed  
NAICS Code(s): 325611 32562  
Soap and Other Detergent Manufacturing  
Toilet Preparation Manufacturing  
Original schedule date: Not reported  
Schedule end date: Not reported

**NJ BROWNFIELD:**

Price: Negotiable  
Assessed Value: Not reported  
Owner Name: DEP Case  
Value: Not reported  
Planning Area: Planning Area 1  
Property Size: Not reported  
General Comments: Not reported

**VCP:**

Incident Number: 99-04-24-0217-41A  
MOA Execution Date: 5/4/1999  
Type Of Vcp File: HISTORICAL  
Pi Number: Not reported  
Case Type(Case Type): Not reported

Map ID  
Direction  
Distance  
Elevation

MAP FINDINGS

Site

Database(s)

EDR ID Number  
EPA ID Number

**COLGATE PALMOLIVE CO INC (Continued)**

**1000233044**

Case Contact: Department Not reported  
Case Contact Name: Not reported  
Case Contact: Organization Colgate-Palmolive Company  
Case Contact: Address: Line1 Not reported  
Case Contact: Address: Line2 Not reported  
Case Contact: Address: Line3 Not reported  
Case Contact City,St,Zip: Not reported

**NJ ENGINEERING CONTROLS:**

Site ID: 41720  
Pi Number: 000621  
PI Name: COLGATE PALMOLIVE CO  
Owner Name: Bourge, Michael  
DER Filed Date: 1/31/2000  
DER Lifted Date: Not reported  
Der Deed Usage (si): Restricted  
Deed Specific Requirement: Not reported  
Deeds Parameter Desc: Base/neutrals and acids  
Deeds Depth: 999.00  
Comments: impermeable=asphalt and concrete sidewalks and permeable=soil

Site ID: 41720  
Pi Number: 000621  
PI Name: COLGATE PALMOLIVE CO  
Owner Name: Bourge, Michael  
DER Filed Date: 1/31/2000  
DER Lifted Date: Not reported  
Der Deed Usage (si): Restricted  
Deed Specific Requirement: Not reported  
Deeds Parameter Desc: Metals  
Deeds Depth: 999.00  
Comments: impermeable=asphalt and concrete sidewalks and permeable=soil

Site ID: 41720  
Pi Number: 000621  
PI Name: COLGATE PALMOLIVE CO  
Owner Name: Bourge, Michael  
DER Filed Date: 1/31/2000  
DER Lifted Date: Not reported  
Der Deed Usage (si): Restricted  
Deed Specific Requirement: Not reported  
Deeds Parameter Desc: PCBs  
Deeds Depth: 999.00  
Comments: impermeable=asphalt and concrete sidewalks and permeable=soil

Site ID: 41720  
Pi Number: 000621  
PI Name: COLGATE PALMOLIVE CO  
Owner Name: Bourge, Michael  
DER Filed Date: 1/31/2000  
DER Lifted Date: Not reported  
Der Deed Usage (si): Restricted  
Deed Specific Requirement: Not reported  
Deeds Parameter Desc: Total Petroleum Hydrocarbons  
Deeds Depth: 999.00  
Comments: impermeable=asphalt and concrete sidewalks and permeable=soil

Map ID  
Direction  
Distance  
Elevation

MAP FINDINGS

Site

Database(s)

EDR ID Number  
EPA ID Number

**COLGATE PALMOLIVE CO INC (Continued)**

**1000233044**

**NJ\_PDES:**

NJPDES Permit Number: NJ0000957  
Facility Telephone: 2123102000  
Facility Contact: MICHAEL BOURQUE  
Facility Municipality: JERSEY CITY  
Facility Enforcement region: NORTHERN  
Discharger Classification: Major  
Discharger Category Code: Not reported  
Document Status: Not reported  
Facility Primary SIC code: 2841  
Facility Ownership: PRIVATE  
Facility Discharge Basin code: 013321  
Facility Discharge Basin name: HUDSON RIVER-MAINSTEM  
Facility Lat/Long: 404258 740206  
Facility Lot number: Not reported  
Facility Block number: Not reported  
Permittee Name: COLGATE PALMOLIVE CO INC  
Permittee Address: 105 HUDSON STREET  
Permittee PO Box: Not reported  
Permittee City,St,Zip: JERSEY CITY, NJ 07302 0000  
Category Description: NEW  
Date Permit Application Received: 7/16/1979  
Date Draft Permit Issued: - -  
Date Final Permit Issued: 7/13/1984  
Date Final Permit Effective: 9/1/1984  
Date Final Permit Expires: 7/30/1989  
PI Number: Not reported  
Regional Office: Not reported  
Permit Discharge Category: B  
Permit Category Desc: IND/COMMERCIAL/THERMAL DSW

**HIST SHWS:**

**Case Status: Active**  
Status Date: 1/18/2000  
Case ID: 000621  
Contact: Bureau of Field Operations - Northern  
Sub Section Label: A: Sites with On-Site Sources of Contamination  
Site Municipality: 0906  
Remedial Level Code: C2  
Classification exception area dt: None  
Classification exception area dt: Not reported  
Deed Notice Status: Ongoing  
Deed Notice Date: Not reported  
Engineering Control Status: Ongoing  
Engineering Control Date: Not reported  
National Priorities List Status: Not reported  
National Priorities List Date: Not reported  
X Coordinate: 621202  
Y Coordinate: 685797  
Coordinate System: NJ State Plane (NAD83) - USFEET

**NY MANIFEST:**

EPA ID: NJD062044367  
Country: USA  
Mailing Name: COLGATE PALMOLIVE COMPANY INC  
Mailing Contact: BENCZE DAVID MANAGER PLT

Map ID  
Direction  
Distance  
Elevation

MAP FINDINGS

Site

Database(s)

EDR ID Number  
EPA ID Number

**COLGATE PALMOLIVE CO INC (Continued)**

**1000233044**

Mailing Address: 105 HUDSON STREET  
Mailing Address 2: Not reported  
Mailing City: JERSEY CITY  
Mailing State: NJ  
Mailing Zip: 07302  
Mailing Zip4: Not reported  
Mailing Country: USA  
Mailing Phone: 201-547-2555

Document ID: NYA5058612  
Manifest Status: Completed copy  
Trans1 State ID: PA015  
Trans2 State ID: Not reported  
Generator Ship Date: 881219  
Trans1 Recv Date: 881219  
Trans2 Recv Date: Not reported  
TSD Site Recv Date: 881220  
Part A Recv Date: 881228  
Part B Recv Date: 881228  
Generator EPA ID: NJD062044367  
Trans1 EPA ID: PAD064035819  
Trans2 EPA ID: Not reported  
TSDF ID: NYD049836679  
Waste Code: B007 - OTHER MISCELLANEOUS PCB WASTES  
Quantity: 45600  
Units: P - Pounds  
Number of Containers: 001  
Container Type: DT - Dump trucks  
Handling Method: L Landfill.  
Specific Gravity: 100  
Year: 88  
Manifest Tracking Num: Not reported  
Import Ind: Not reported  
Export Ind: Not reported  
Discr Quantity Ind: Not reported  
Discr Type Ind: Not reported  
Discr Residue Ind: Not reported  
Discr Partial Reject Ind: Not reported  
Discr Full Reject Ind: Not reported  
Manifest Ref Num: Not reported  
Alt Fac RCRA Id: Not reported  
Alt Fac Sign Date: Not reported  
Mgmt Method Type Code: Not reported

Document ID: NYA7514532  
Manifest Status: Completed copy  
Trans1 State ID: 000000000  
Trans2 State ID: 000000000  
Generator Ship Date: 880928  
Trans1 Recv Date: 880928  
Trans2 Recv Date: Not reported  
TSD Site Recv Date: 880929  
Part A Recv Date: 881018  
Part B Recv Date: 881004  
Generator EPA ID: NJD062044367



Map ID  
Direction  
Distance  
Elevation

MAP FINDINGS

Site

Database(s)

EDR ID Number  
EPA ID Number

**COLGATE PALMOLIVE CO INC (Continued)**

**1000233044**

Trans1 EPA ID: NJD000813477  
Trans2 EPA ID: Not reported  
TSDf ID: NYD049836679  
Waste Code: B007 - OTHER MISCELLANEOUS PCB WASTES  
Quantity: 28340  
Units: P - Pounds  
Number of Containers: 002  
Container Type: CM - Metal boxes, cases, roll-offs  
Handling Method: L Landfill.  
Specific Gravity: 100  
Year: 88  
Manifest Tracking Num: Not reported  
Import Ind: Not reported  
Export Ind: Not reported  
Discr Quantity Ind: Not reported  
Discr Type Ind: Not reported  
Discr Residue Ind: Not reported  
Discr Partial Reject Ind: Not reported  
Discr Full Reject Ind: Not reported  
Manifest Ref Num: Not reported  
Alt Fac RCRA Id: Not reported  
Alt Fac Sign Date: Not reported  
Mgmt Method Type Code: Not reported

Document ID: NYA7514514  
Manifest Status: Completed after the designated time period for a TSDf to get a copy to the DEC  
Trans1 State ID: 000000000  
Trans2 State ID: 000000000  
Generator Ship Date: 880922  
Trans1 Recv Date: 880922  
Trans2 Recv Date: Not reported  
TSD Site Recv Date: 880923  
Part A Recv Date: 881018  
Part B Recv Date: 880930  
Generator EPA ID: NJD062044367  
Trans1 EPA ID: NJD000813477  
Trans2 EPA ID: Not reported  
TSDf ID: NYD049836679  
Waste Code: B007 - OTHER MISCELLANEOUS PCB WASTES  
Quantity: 29960  
Units: P - Pounds  
Number of Containers: 001  
Container Type: CM - Metal boxes, cases, roll-offs  
Handling Method: L Landfill.  
Specific Gravity: 100  
Year: 88  
Manifest Tracking Num: Not reported  
Import Ind: Not reported  
Export Ind: Not reported  
Discr Quantity Ind: Not reported  
Discr Type Ind: Not reported  
Discr Residue Ind: Not reported  
Discr Partial Reject Ind: Not reported  
Discr Full Reject Ind: Not reported  
Manifest Ref Num: Not reported  
Alt Fac RCRA Id: Not reported

Map ID  
Direction  
Distance  
Elevation

MAP FINDINGS

Site

Database(s)

EDR ID Number  
EPA ID Number

**COLGATE PALMOLIVE CO INC (Continued)**

**1000233044**

Alt Fac Sign Date: Not reported  
Mgmt Method Type Code: Not reported

Document ID: NYA5058594  
Manifest Status: Completed after the designated time period for a TSDf to get a copy to the DEC  
Trans1 State ID: PA015  
Trans2 State ID: Not reported  
Generator Ship Date: 881219  
Trans1 Recv Date: 881219  
Trans2 Recv Date: Not reported  
TSD Site Recv Date: 881220  
Part A Recv Date: 890126  
Part B Recv Date: 881228  
Generator EPA ID: NJD062044367  
Trans1 EPA ID: PAD064035819  
Trans2 EPA ID: Not reported  
TSDf ID: NYD049836679  
Waste Code: B007 - OTHER MISCELLANEOUS PCB WASTES  
Quantity: 40000  
Units: P - Pounds  
Number of Containers: 001  
Container Type: DT - Dump trucks  
Handling Method: L Landfill.  
Specific Gravity: 100  
Year: 88  
Manifest Tracking Num: Not reported  
Import Ind: Not reported  
Export Ind: Not reported  
Discr Quantity Ind: Not reported  
Discr Type Ind: Not reported  
Discr Residue Ind: Not reported  
Discr Partial Reject Ind: Not reported  
Discr Full Reject Ind: Not reported  
Manifest Ref Num: Not reported  
Alt Fac RCRA Id: Not reported  
Alt Fac Sign Date: Not reported  
Mgmt Method Type Code: Not reported

Document ID: NYA5058441  
Manifest Status: Completed after the designated time period for a TSDf to get a copy to the DEC  
Trans1 State ID: PA015  
Trans2 State ID: Not reported  
Generator Ship Date: 881220  
Trans1 Recv Date: 881220  
Trans2 Recv Date: Not reported  
TSD Site Recv Date: 881221  
Part A Recv Date: 890126  
Part B Recv Date: 881230  
Generator EPA ID: NJD062044367  
Trans1 EPA ID: PAD064035819  
Trans2 EPA ID: Not reported  
TSDf ID: NYD049836679  
Waste Code: B007 - OTHER MISCELLANEOUS PCB WASTES  
Quantity: 48520  
Units: P - Pounds

Map ID  
Direction  
Distance  
Elevation

MAP FINDINGS

Site

Database(s)

EDR ID Number  
EPA ID Number

**COLGATE PALMOLIVE CO INC (Continued)**

**1000233044**

Number of Containers: 001  
Container Type: DT - Dump trucks  
Handling Method: L Landfill.  
Specific Gravity: 100  
Year: 88  
Manifest Tracking Num: Not reported  
Import Ind: Not reported  
Export Ind: Not reported  
Discr Quantity Ind: Not reported  
Discr Type Ind: Not reported  
Discr Residue Ind: Not reported  
Discr Partial Reject Ind: Not reported  
Discr Full Reject Ind: Not reported  
Manifest Ref Num: Not reported  
Alt Fac RCRA Id: Not reported  
Alt Fac Sign Date: Not reported  
Mgmt Method Type Code: Not reported

Document ID: NYA5058621  
Manifest Status: Completed copy  
Trans1 State ID: PA015  
Trans2 State ID: Not reported  
Generator Ship Date: 881219  
Trans1 Recv Date: 881219  
Trans2 Recv Date: Not reported  
TSD Site Recv Date: 881220  
Part A Recv Date: 881228  
Part B Recv Date: 881228  
Generator EPA ID: NJD062044367  
Trans1 EPA ID: PAD064035819  
Trans2 EPA ID: Not reported  
TSD ID: NYD049836679  
Waste Code: B007 - OTHER MISCELLANEOUS PCB WASTES  
Quantity: 46800  
Units: P - Pounds  
Number of Containers: 001  
Container Type: DT - Dump trucks  
Handling Method: L Landfill.  
Specific Gravity: 100  
Year: 88  
Manifest Tracking Num: Not reported  
Import Ind: Not reported  
Export Ind: Not reported  
Discr Quantity Ind: Not reported  
Discr Type Ind: Not reported  
Discr Residue Ind: Not reported  
Discr Partial Reject Ind: Not reported  
Discr Full Reject Ind: Not reported  
Manifest Ref Num: Not reported  
Alt Fac RCRA Id: Not reported  
Alt Fac Sign Date: Not reported  
Mgmt Method Type Code: Not reported

Document ID: NYA5058603  
Manifest Status: Completed copy

Map ID  
Direction  
Distance  
Elevation

MAP FINDINGS

Site

Database(s)

EDR ID Number  
EPA ID Number

**COLGATE PALMOLIVE CO INC (Continued)**

**1000233044**

Trans1 State ID: PA015  
Trans2 State ID: Not reported  
Generator Ship Date: 881219  
Trans1 Recv Date: 881219  
Trans2 Recv Date: Not reported  
TSD Site Recv Date: 881220  
Part A Recv Date: 881228  
Part B Recv Date: 881228  
Generator EPA ID: NJD062044367  
Trans1 EPA ID: PAD064035819  
Trans2 EPA ID: Not reported  
TSD ID: NYD049836679  
Waste Code: B007 - OTHER MISCELLANEOUS PCB WASTES  
Quantity: 35980  
Units: P - Pounds  
Number of Containers: 001  
Container Type: DT - Dump trucks  
Handling Method: L Landfill.  
Specific Gravity: 100  
Year: 88  
Manifest Tracking Num: Not reported  
Import Ind: Not reported  
Export Ind: Not reported  
Discr Quantity Ind: Not reported  
Discr Type Ind: Not reported  
Discr Residue Ind: Not reported  
Discr Partial Reject Ind: Not reported  
Discr Full Reject Ind: Not reported  
Manifest Ref Num: Not reported  
Alt Fac RCRA Id: Not reported  
Alt Fac Sign Date: Not reported  
Mgmt Method Type Code: Not reported

Document ID: NYA7514541  
Manifest Status: Completed after the designated time period for a TSD to get a copy to the DEC  
Trans1 State ID: 000000000  
Trans2 State ID: 000000000  
Generator Ship Date: 880923  
Trans1 Recv Date: 880923  
Trans2 Recv Date: Not reported  
TSD Site Recv Date: 880926  
Part A Recv Date: 881019  
Part B Recv Date: 881005  
Generator EPA ID: NJD062044367  
Trans1 EPA ID: NJD000813477  
Trans2 EPA ID: Not reported  
TSD ID: NYD049836679  
Waste Code: B007 - OTHER MISCELLANEOUS PCB WASTES  
Quantity: 27220  
Units: P - Pounds  
Number of Containers: 002  
Container Type: CM - Metal boxes, cases, roll-offs  
Handling Method: L Landfill.  
Specific Gravity: 100  
Year: 88  
Manifest Tracking Num: Not reported

Map ID  
Direction  
Distance  
Elevation

MAP FINDINGS

Site

Database(s)

EDR ID Number  
EPA ID Number

**COLGATE PALMOLIVE CO INC (Continued)**

**1000233044**

Import Ind: Not reported  
Export Ind: Not reported  
Discr Quantity Ind: Not reported  
Discr Type Ind: Not reported  
Discr Residue Ind: Not reported  
Discr Partial Reject Ind: Not reported  
Discr Full Reject Ind: Not reported  
Manifest Ref Num: Not reported  
Alt Fac RCRA Id: Not reported  
Alt Fac Sign Date: Not reported  
Mgmt Method Type Code: Not reported

Document ID: NYA7514523  
Manifest Status: Completed copy  
Trans1 State ID: 000000000  
Trans2 State ID: 000000000  
Generator Ship Date: 880929  
Trans1 Recv Date: 880929  
Trans2 Recv Date: Not reported  
TSD Site Recv Date: 880930  
Part A Recv Date: 881018  
Part B Recv Date: 881006  
Generator EPA ID: NJD062044367  
Trans1 EPA ID: NJD000813477  
Trans2 EPA ID: Not reported  
TSD ID: NYD049836679  
Waste Code: B007 - OTHER MISCELLANEOUS PCB WASTES  
Quantity: 25360  
Units: P - Pounds  
Number of Containers: 001  
Container Type: CM - Metal boxes, cases, roll-offs  
Handling Method: L Landfill.  
Specific Gravity: 100  
Year: 88  
Manifest Tracking Num: Not reported  
Import Ind: Not reported  
Export Ind: Not reported  
Discr Quantity Ind: Not reported  
Discr Type Ind: Not reported  
Discr Residue Ind: Not reported  
Discr Partial Reject Ind: Not reported  
Discr Full Reject Ind: Not reported  
Manifest Ref Num: Not reported  
Alt Fac RCRA Id: Not reported  
Alt Fac Sign Date: Not reported  
Mgmt Method Type Code: Not reported

Document ID: NYA5058675  
Manifest Status: Completed after the designated time period for a TSD to get a copy to the DEC  
Trans1 State ID: PA015  
Trans2 State ID: Not reported  
Generator Ship Date: 881219  
Trans1 Recv Date: 881219  
Trans2 Recv Date: Not reported  
TSD Site Recv Date: 881220

Map ID  
Direction  
Distance  
Elevation

MAP FINDINGS

Site

Database(s)

EDR ID Number  
EPA ID Number

**COLGATE PALMOLIVE CO INC (Continued)**

**1000233044**

Part A Recv Date: 890126  
Part B Recv Date: 881229  
Generator EPA ID: NJD062044367  
Trans1 EPA ID: PAD064035819  
Trans2 EPA ID: Not reported  
TSD ID: NYD049836679  
Waste Code: B007 - OTHER MISCELLANEOUS PCB WASTES  
Quantity: 50980  
Units: P - Pounds  
Number of Containers: 001  
Container Type: DT - Dump trucks  
Handling Method: L Landfill.  
Specific Gravity: 100  
Year: 88  
Manifest Tracking Num: Not reported  
Import Ind: Not reported  
Export Ind: Not reported  
Discr Quantity Ind: Not reported  
Discr Type Ind: Not reported  
Discr Residue Ind: Not reported  
Discr Partial Reject Ind: Not reported  
Discr Full Reject Ind: Not reported  
Manifest Ref Num: Not reported  
Alt Fac RCRA Id: Not reported  
Alt Fac Sign Date: Not reported  
Mgmt Method Type Code: Not reported

Document ID: NYA5058522  
Manifest Status: Completed copy  
Trans1 State ID: TF38082PA  
Trans2 State ID: Not reported  
Generator Ship Date: 890601  
Trans1 Recv Date: 890601  
Trans2 Recv Date: Not reported  
TSD Site Recv Date: 890602  
Part A Recv Date: 890607  
Part B Recv Date: 890607  
Generator EPA ID: NJD062044367  
Trans1 EPA ID: PAD064035819  
Trans2 EPA ID: Not reported  
TSD ID: NYD049836679  
Waste Code: B007 - OTHER MISCELLANEOUS PCB WASTES  
Quantity: 50240  
Units: P - Pounds  
Number of Containers: 001  
Container Type: DT - Dump trucks  
Handling Method: L Landfill.  
Specific Gravity: 100  
Year: 89  
Manifest Tracking Num: Not reported  
Import Ind: Not reported  
Export Ind: Not reported  
Discr Quantity Ind: Not reported  
Discr Type Ind: Not reported  
Discr Residue Ind: Not reported  
Discr Partial Reject Ind: Not reported

Map ID  
Direction  
Distance  
Elevation

MAP FINDINGS

Site

Database(s)

EDR ID Number  
EPA ID Number

**COLGATE PALMOLIVE CO INC (Continued)**

**1000233044**

Discr Full Reject Ind: Not reported  
Manifest Ref Num: Not reported  
Alt Fac RCRA Id: Not reported  
Alt Fac Sign Date: Not reported  
Mgmt Method Type Code: Not reported

Document ID: NYA7220268  
Manifest Status: Completed copy  
Trans1 State ID: 000000000  
Trans2 State ID: 000000000  
Generator Ship Date: 890427  
Trans1 Recv Date: 890427  
Trans2 Recv Date: Not reported  
TSD Site Recv Date: 890501  
Part A Recv Date: 890512  
Part B Recv Date: 890508  
Generator EPA ID: NJD062044367  
Trans1 EPA ID: NYD980769947  
Trans2 EPA ID: Not reported  
TSD ID: NYD057770109  
Waste Code: D002 - NON-LISTED CORROSIVE WASTES  
Quantity: 00165  
Units: G - Gallons (liquids only)\* (8.3 pounds)  
Number of Containers: 003  
Container Type: DM - Metal drums, barrels  
Handling Method: L Landfill.  
Specific Gravity: 100  
Waste Code: Not reported  
Quantity: 03600  
Units: P - Pounds  
Number of Containers: 012  
Container Type: DM - Metal drums, barrels  
Handling Method: L Landfill.  
Specific Gravity: 100  
Year: 89  
Manifest Tracking Num: Not reported  
Import Ind: Not reported  
Export Ind: Not reported  
Discr Quantity Ind: Not reported  
Discr Type Ind: Not reported  
Discr Residue Ind: Not reported  
Discr Partial Reject Ind: Not reported  
Discr Full Reject Ind: Not reported  
Manifest Ref Num: Not reported  
Alt Fac RCRA Id: Not reported  
Alt Fac Sign Date: Not reported  
Mgmt Method Type Code: Not reported

Document ID: NJO0093875  
Manifest Status: Completed copy  
Trans1 State ID: NY9A078  
Trans2 State ID: Not reported  
Generator Ship Date: 830610  
Trans1 Recv Date: 830610  
Trans2 Recv Date: Not reported

Map ID  
Direction  
Distance  
Elevation

MAP FINDINGS

Site

Database(s)

EDR ID Number  
EPA ID Number

**COLGATE PALMOLIVE CO INC (Continued)**

**1000233044**

TSD Site Recv Date: 830610  
Part A Recv Date: 030615  
Part B Recv Date: 030615  
Generator EPA ID: NJD062044367  
Trans1 EPA ID: NYD099328395  
Trans2 EPA ID: Not reported  
TSD ID: NYD043815703  
Waste Code: D002 - NON-LISTED CORROSIVE WASTES  
Quantity: 21720  
Units: P - Pounds  
Number of Containers: 001  
Container Type: DT - Dump trucks  
Handling Method: T Chemical, physical, or biological treatment.  
Specific Gravity: 100  
Year: 83  
Manifest Tracking Num: Not reported  
Import Ind: Not reported  
Export Ind: Not reported  
Discr Quantity Ind: Not reported  
Discr Type Ind: Not reported  
Discr Residue Ind: Not reported  
Discr Partial Reject Ind: Not reported  
Discr Full Reject Ind: Not reported  
Manifest Ref Num: Not reported  
Alt Fac RCRA Id: Not reported  
Alt Fac Sign Date: Not reported  
Mgmt Method Type Code: Not reported

Document ID: NJO0093876  
Manifest Status: Completed copy  
Trans1 State ID: NY9A078  
Trans2 State ID: Not reported  
Generator Ship Date: 830831  
Trans1 Recv Date: 830831  
Trans2 Recv Date: Not reported  
TSD Site Recv Date: 830831  
Part A Recv Date: 030909  
Part B Recv Date: 030909  
Generator EPA ID: NJD062044367  
Trans1 EPA ID: NYD043815703  
Trans2 EPA ID: Not reported  
TSD ID: NYD043815703  
Waste Code: D002 - NON-LISTED CORROSIVE WASTES  
Quantity: 14380  
Units: P - Pounds  
Number of Containers: 001  
Container Type: DT - Dump trucks  
Handling Method: T Chemical, physical, or biological treatment.  
Specific Gravity: 100  
Year: 83  
Manifest Tracking Num: Not reported  
Import Ind: Not reported  
Export Ind: Not reported  
Discr Quantity Ind: Not reported  
Discr Type Ind: Not reported  
Discr Residue Ind: Not reported



Map ID  
Direction  
Distance  
Elevation

MAP FINDINGS

Site

Database(s)

EDR ID Number  
EPA ID Number

**COLGATE PALMOLIVE CO INC (Continued)**

**1000233044**

Discr Partial Reject Ind: Not reported  
Discr Full Reject Ind: Not reported  
Manifest Ref Num: Not reported  
Alt Fac RCRA Id: Not reported  
Alt Fac Sign Date: Not reported  
Mgmt Method Type Code: Not reported

Document ID: NJO0190628  
Manifest Status: Completed copy  
Trans1 State ID: S7025AH  
Trans2 State ID: Not reported  
Generator Ship Date: 831116  
Trans1 Recv Date: 831116  
Trans2 Recv Date: Not reported  
TSD Site Recv Date: 831117  
Part A Recv Date: 031125  
Part B Recv Date: 031125  
Generator EPA ID: NJD062044367  
Trans1 EPA ID: NYD043815703  
Trans2 EPA ID: Not reported  
TSDF ID: NYD043815703  
Waste Code: D002 - NON-LISTED CORROSIVE WASTES  
Quantity: 17660  
Units: P - Pounds  
Number of Containers: 001  
Container Type: DT - Dump trucks  
Handling Method: T Chemical, physical, or biological treatment.  
Specific Gravity: 100  
Year: 83  
Manifest Tracking Num: Not reported  
Import Ind: Not reported  
Export Ind: Not reported  
Discr Quantity Ind: Not reported  
Discr Type Ind: Not reported  
Discr Residue Ind: Not reported  
Discr Partial Reject Ind: Not reported  
Discr Full Reject Ind: Not reported  
Manifest Ref Num: Not reported  
Alt Fac RCRA Id: Not reported  
Alt Fac Sign Date: Not reported  
Mgmt Method Type Code: Not reported

Document ID: NJO0208453  
Manifest Status: Completed copy  
Trans1 State ID: 7025AH  
Trans2 State ID: Not reported  
Generator Ship Date: 840130  
Trans1 Recv Date: 840130  
Trans2 Recv Date: Not reported  
TSD Site Recv Date: 840130  
Part A Recv Date: 840208  
Part B Recv Date: 840206  
Generator EPA ID: NJD062044367  
Trans1 EPA ID: NYD043815703  
Trans2 EPA ID: Not reported

Map ID  
Direction  
Distance  
Elevation

MAP FINDINGS

Site

Database(s)

EDR ID Number  
EPA ID Number

**COLGATE PALMOLIVE CO INC (Continued)**

**1000233044**

TSDF ID: NYD043815703  
Waste Code: D002 - NON-LISTED CORROSIVE WASTES  
Quantity: 15200  
Units: P - Pounds  
Number of Containers: 001  
Container Type: TT - Cargo tank, tank trucks  
Handling Method: T Chemical, physical, or biological treatment.  
Specific Gravity: 100  
Year: 84  
Manifest Tracking Num: Not reported  
Import Ind: Not reported  
Export Ind: Not reported  
Discr Quantity Ind: Not reported  
Discr Type Ind: Not reported  
Discr Residue Ind: Not reported  
Discr Partial Reject Ind: Not reported  
Discr Full Reject Ind: Not reported  
Manifest Ref Num: Not reported  
Alt Fac RCRA Id: Not reported  
Alt Fac Sign Date: Not reported  
Mgmt Method Type Code: Not reported

Document ID: NJO0205463  
Manifest Status: Completed copy  
Trans1 State ID: NY-9A-0  
Trans2 State ID: Not reported  
Generator Ship Date: 840424  
Trans1 Recv Date: 840424  
Trans2 Recv Date: Not reported  
TSD Site Recv Date: 840425  
Part A Recv Date: 840501  
Part B Recv Date: 840427  
Generator EPA ID: NJD062044367  
Trans1 EPA ID: NYD043815703  
Trans2 EPA ID: Not reported  
TSDF ID: NYD043815703  
Waste Code: D002 - NON-LISTED CORROSIVE WASTES  
Quantity: 16980  
Units: P - Pounds  
Number of Containers: 001  
Container Type: CM - Metal boxes, cases, roll-offs  
Handling Method: T Chemical, physical, or biological treatment.  
Specific Gravity: 100  
Year: 84  
Manifest Tracking Num: Not reported  
Import Ind: Not reported  
Export Ind: Not reported  
Discr Quantity Ind: Not reported  
Discr Type Ind: Not reported  
Discr Residue Ind: Not reported  
Discr Partial Reject Ind: Not reported  
Discr Full Reject Ind: Not reported  
Manifest Ref Num: Not reported  
Alt Fac RCRA Id: Not reported  
Alt Fac Sign Date: Not reported  
Mgmt Method Type Code: Not reported

Map ID  
Direction  
Distance  
Elevation

MAP FINDINGS

Site

Database(s)

EDR ID Number  
EPA ID Number

**COLGATE PALMOLIVE CO INC (Continued)**

**1000233044**

Document ID: NYA7220745  
Manifest Status: Completed copy  
Trans1 State ID: 000000000  
Trans2 State ID: 000000000  
Generator Ship Date: 890405  
Trans1 Recv Date: 890405  
Trans2 Recv Date: Not reported  
TSD Site Recv Date: 890407  
Part A Recv Date: 890418  
Part B Recv Date: 890418  
Generator EPA ID: NJD062044367  
Trans1 EPA ID: NYD980769947  
Trans2 EPA ID: Not reported  
TSD ID: NYD057770109  
Waste Code: X726 - MISC OIL/GAS PRODUCTS (NJ ONLY)  
Quantity: 00800  
Units: P - Pounds  
Number of Containers: 002  
Container Type: DM - Metal drums, barrels  
Handling Method: B Incineration, heat recovery, burning.  
Specific Gravity: 100  
Waste Code: Not reported  
Quantity: 00500  
Units: P - Pounds  
Number of Containers: 001  
Container Type: DM - Metal drums, barrels  
Handling Method: B Incineration, heat recovery, burning.  
Specific Gravity: 100  
Waste Code: Not reported  
Quantity: 00275  
Units: G - Gallons (liquids only)\* (8.3 pounds)  
Number of Containers: 005  
Container Type: DM - Metal drums, barrels  
Handling Method: B Incineration, heat recovery, burning.  
Specific Gravity: 100  
Year: 89  
Manifest Tracking Num: Not reported  
Import Ind: Not reported  
Export Ind: Not reported  
Discr Quantity Ind: Not reported  
Discr Type Ind: Not reported  
Discr Residue Ind: Not reported  
Discr Partial Reject Ind: Not reported  
Discr Full Reject Ind: Not reported  
Manifest Ref Num: Not reported  
Alt Fac RCRA Id: Not reported  
Alt Fac Sign Date: Not reported  
Mgmt Method Type Code: Not reported

Document ID: NJO0093881  
Manifest Status: Completed copy  
Trans1 State ID: 7905AJ  
Trans2 State ID: Not reported  
Generator Ship Date: 840727  
Trans1 Recv Date: 840727  
Trans2 Recv Date: Not reported

Map ID  
Direction  
Distance  
Elevation

MAP FINDINGS

Site

Database(s)

EDR ID Number  
EPA ID Number

**COLGATE PALMOLIVE CO INC (Continued)**

**1000233044**

TSD Site Recv Date: 840727  
Part A Recv Date: 840817  
Part B Recv Date: 840810  
Generator EPA ID: NJD062044367  
Trans1 EPA ID: NYD097644801  
Trans2 EPA ID: Not reported  
TSDF ID: NYD067539940  
Waste Code: B001 - PCB OIL (CONC) FROM TRANS, CAP, ETC  
Quantity: 01490  
Units: G - Gallons (liquids only)\* (8.3 pounds)  
Number of Containers: 030  
Container Type: DM - Metal drums, barrels  
Handling Method: Not reported  
Specific Gravity: 100  
Year: 84  
Manifest Tracking Num: Not reported  
Import Ind: Not reported  
Export Ind: Not reported  
Discr Quantity Ind: Not reported  
Discr Type Ind: Not reported  
Discr Residue Ind: Not reported  
Discr Partial Reject Ind: Not reported  
Discr Full Reject Ind: Not reported  
Manifest Ref Num: Not reported  
Alt Fac RCRA Id: Not reported  
Alt Fac Sign Date: Not reported  
Mgmt Method Type Code: Not reported

Document ID: NJO0093882  
Manifest Status: Completed copy  
Trans1 State ID: 7905--  
Trans2 State ID: Not reported  
Generator Ship Date: 840801  
Trans1 Recv Date: 840801  
Trans2 Recv Date: Not reported  
TSD Site Recv Date: 840802  
Part A Recv Date: 840817  
Part B Recv Date: 840810  
Generator EPA ID: NJD062044367  
Trans1 EPA ID: NYD097644801  
Trans2 EPA ID: Not reported  
TSDF ID: NYD067539940  
Waste Code: B011 - PCB CONTAMINATED TRANS CONT >500 PPM  
Quantity: 11500  
Units: P - Pounds  
Number of Containers: 001  
Container Type: DT - Dump trucks  
Handling Method: Not reported  
Specific Gravity: 100  
Year: 84  
Manifest Tracking Num: Not reported  
Import Ind: Not reported  
Export Ind: Not reported  
Discr Quantity Ind: Not reported  
Discr Type Ind: Not reported  
Discr Residue Ind: Not reported

Map ID  
Direction  
Distance  
Elevation

MAP FINDINGS

Site

Database(s)

EDR ID Number  
EPA ID Number

**COLGATE PALMOLIVE CO INC (Continued)**

**1000233044**

Discr Partial Reject Ind: Not reported  
Discr Full Reject Ind: Not reported  
Manifest Ref Num: Not reported  
Alt Fac RCRA Id: Not reported  
Alt Fac Sign Date: Not reported  
Mgmt Method Type Code: Not reported

[Click this hyperlink](#) while viewing on your computer to access  
6 additional NY\_MANIFEST: record(s) in the EDR Site Report.

**478**  
**NNW**  
**> 1**  
**1.050 mi.**  
**5542 ft.**

**59 NEWKIRK STREET**  
**59 NEWKIRK ST**  
**JERSEY CITY, NJ**

**SHWS S109574557**  
**NJ Release N/A**

**Relative:**  
**Higher**

SHWS:  
Site ID: 397836  
Status: CLOSED  
Home Owner: No  
PI Number: Not reported  
X Coord Site: Not reported  
X Coord PI: Not reported  
Y Coord Site: Not reported  
Y Coord PI: Not reported

**Actual:**  
**84 ft.**

**NJ Release:**

Facility ID:	301758	Case Number:	09-01-29-1124-19
Date Received:	1/29/2009	Nature of Incident:	Not reported
Operator:	Not reported	Incident Location:	RESIDENCE
Incident Type:	Underground Storage Tank	Incident Time:	Not reported
Location:	Not reported	Substance Identity:	Not reported
Other Location:	Not reported	A310 Letter:	Not reported
Contact Name:	FATAL DUPREE	Hazrds Material:	Not reported
Caller Name:	Not reported	Ref. Code:	Not reported
Caller Title:	Not reported	Contained:	Not reported
Caller Address:	Not reported	Release VE:	Not reported
Caller City,St,Zip:	Not reported	Facility Evacuation:	No
Caller Telephone:	Not reported	Firemen at Scene:	No
Facility Phone:	Not reported	Receiving Water:	Not reported
Incident Date:	1/29/2009	NJ Spill Time:	Not reported
Substance(s):	Not reported	NJ Spill Title:	Not reported
Substance Type:	Not reported	Other Time:	Not reported
CAS Number:	Not reported		
TCPA Chemical:	Not reported		
COMU:	Not reported		
Amnt Released:	Not reported		
Release Type:	Not reported		
Injuries:	No		
Public Exposure:	No		
Police at Scene:	No		
Contamination of:	Not reported		
Status at Spill:	Not reported		
NJ Spill Date:	Not reported		
NJ Spill Name:	Not reported		
NJ Spill Phone:	Not reported		
Other Date:	Not reported		

Map ID  
Direction  
Distance  
Elevation

MAP FINDINGS

Site

Database(s)

EDR ID Number  
EPA ID Number

**59 NEWKIRK STREET (Continued)**

**S109574557**

Other Name:	Not reported	Other Title:	Not reported
Other Telephone:	Not reported		
Public Evacuation:	No		
Assistance Requested:	Not reported		
Wind Direction/Speed:	Not reported		
Local Municipality Notified:	Not reported		
Local Municipality Name:	Not reported		
Local Municipality Title:	Not reported		
Local Municipality Telephone:	Not reported		
Local Municipality Date:	Not reported		
Local Municipality Time:	Not reported		
Incident Description:	Not reported		
Incident Name:	Not reported		
Incident Referred To:	Not reported		
Incident Region:	Not reported		
Incident Telephone:	Not reported		
Incident Date:	Not reported		
Incident time:	Not reported		
Incident ITM:	Not reported		
Comments:	Not reported		
Date A310 Letter Printed:	Not reported		
Date Local Authority Was Notified:	Not reported		
Date Updated:	Not reported		
Date Report Faxed to Local Authority:	Not reported		
Local Authority Notification Date:	Not reported		
Rep Receive Date:	1/29/2009		
Reporter Type:	Other		
Reporter Name:	REDACTED		
Reporter Title:	Not reported		
Reporter Org:	CASTLTON ENVIRONMENTAL		
Reporter Address:	Not reported		
Reporter City,St,Zip:	Not reported		
Reporter County:	Not reported		
Incident Status:	Terminated		
Incident Category:	Other		
Incident Source:	FATAL DUPREE		
Incident Address:	59 NEW KIRK ST		
Incident Address 2:	Not reported		
Incident City,St,Zip:	Jersey City, NJ 7305		
Incident County:	Hudson		
DEP Requested:	No		
Confidential:	Not reported		
Notify Type:	Not reported		
Road Closed:	No		
Direction:	Not reported		
Responsible Party:	Not reported		
Responsible Party Name:	Not reported		
Responsible Party Contact:	Not reported		
Responsible Party Title:	Not reported		
Responsible Party Phone:	Not reported		
Responsible Party Street:	Not reported		
Responsible Party County:	Not reported		
Responsible Party City,St,Zip:	Not reported		
Memo. Of Understanding:	Not reported		
Drill/trng Exercise:	Not reported		
Hazardous:	Not reported		

MAP FINDINGS

Map ID  
Direction  
Distance  
Elevation

Site

Database(s)

EDR ID Number  
EPA ID Number

**DE479**     **JERSEY CITY REDEV AGENCY & URBAN REDEV ASSOC**  
**ENE**       **389 WASHINGTON BLVD**  
**> 1**        **JERSEY CITY, NJ 07306**  
**1.050 mi.**  
**5542 ft.**     **Site 2 of 2 in cluster DE**

**SHWS**     **S107084323**  
**BROWNFIELDS**     **N/A**  
**HIST HWS**

**Relative:**     SHWS:  
**Lower**        Site ID:             184154  
                     Status:              ACTIVE  
**Actual:**       Home Owner:        No  
**4 ft.**            PI Number:          240889  
                     X Coord Site:       620572  
                     X Coord PI:         620572  
                     Y Coord Site:       688064  
                     Y Coord PI:         688064

NJ BROWNFIELD:  
Price:             Negotiable  
Assessed Value:   Not reported  
Owner Name:      DEP Case  
Value:             Not reported  
Planning Area:    Planning Area 1  
Property Size:     Not reported  
General Comments: Not reported

HIST SHWS:  
**Case Status:**         **Active**  
Status Date:            11/15/2004  
Case ID:                240889  
Contact:                Bureau of Case Management  
Sub Section Label:     A: Sites with On-Site Sources of Contamination  
Site Municipality:      0906  
Remedial Level Code:   C3  
Classification exception area dt: None  
Classification exception area dt: Not reported  
Deed Notice Status:    None  
Deed Notice Date:      Not reported  
Engineering Control Status: None  
Engineering Control Date: Not reported  
National Priorities List Status: Not reported  
National Priorities List Date: Not reported  
X Coordinate:           620572  
Y Coordinate:           688064  
Coordinate System:     NJ State Plane (NAD83) - USFEET

**DC480**     **10 KENSINGTON AVEUNE**  
**WNW**       **10 KENSINGTON AVE**  
**> 1**        **JERSEY CITY, NJ 08854**  
**1.050 mi.**  
**5543 ft.**     **Site 2 of 3 in cluster DC**

**SHWS**     **S108398097**  
**VCP**        **N/A**

**Relative:**     SHWS:  
**Higher**        Site ID:             61745  
                     Status:              CLOSED  
**Actual:**       Home Owner:        No  
**81 ft.**            PI Number:          Not reported  
                     X Coord Site:       Not reported  
                     X Coord PI:         Not reported  
                     Y Coord Site:       Not reported

Map ID  
Direction  
Distance  
Elevation

MAP FINDINGS

Site

Database(s)

EDR ID Number  
EPA ID Number

**10 KENSINGTON AVEUNE (Continued)**

**S108398097**

Y Coord PI: Not reported

VCP:

Incident Number: 03-10-08-1217-02  
MOA Execution Date: 1/9/2007  
Type Of Vcp File: CURRENT  
PI Number: 330773  
Case Type(Case Type): MOA  
Case Contact: Department Not reported  
Case Contact Name: GEORGIU KOSTAS  
Case Contact: Organization SIG MANAGEMENT  
Case Contact: Address: Line1 26 JOURNAL SQUARE STE 803  
Case Contact: Address: Line2 Not reported  
Case Contact: Address: Line3 Not reported  
Case Contact City,St,Zip: Jersey City, NJ 07306

**481**  
**WNW**  
**> 1**  
**1.051 mi.**  
**5547 ft.**

**574 BERGEN AVENUE**  
**574 BERGEN AVE**  
**JERSEY CITY, NJ 07306**

**SHWS** **1007053590**  
**FINDS** **N/A**

**Relative:**  
**Higher**

SHWS:

Site ID: 77079  
Status: CLOSED  
Home Owner: No  
PI Number: G000011151  
X Coord Site: Not reported  
X Coord PI: Not reported  
Y Coord Site: Not reported  
Y Coord PI: Not reported

**Actual:**  
**81 ft.**

FINDS:

Registry ID: 110030728434

Environmental Interest/Information System  
NJ-NJEMS (New Jersey - New Jersey Environmental Management System).  
The Department of Environmental Protection (NJDEP) manages large  
databases of environmental information in this integrated system.

**DH482**  
**WNW**  
**> 1**  
**1.053 mi.**  
**5558 ft.**

**126 JEWETT AVENUE**  
**126 JEWETT AVE**  
**JERSEY CITY, NJ**  
**Site 1 of 2 in cluster DH**

**SHWS** **S109294562**  
**FINDS** **N/A**

**Relative:**  
**Higher**

SHWS:

Site ID: 145794  
Status: CLOSED  
Home Owner: Yes  
PI Number: Not reported  
X Coord Site: Not reported  
X Coord PI: Not reported

**Actual:**  
**78 ft.**



Map ID  
Direction  
Distance  
Elevation

MAP FINDINGS

Site

Database(s)

EDR ID Number  
EPA ID Number

126 JEWETT AVENUE (Continued)

S109294562

Y Coord Site: Not reported  
Y Coord PI: Not reported

483  
NNE  
> 1  
1.056 mi.  
5575 ft.

169 1/2 COLES STREET  
169 COLES ST  
JERSEY CITY, NJ 07302

SHWS 1007051157  
FINDS N/A

Relative:  
Higher

SHWS:  
Site ID: 79371  
Status: CLOSED  
Home Owner: No  
PI Number: G000037000  
X Coord Site: Not reported  
X Coord PI: Not reported  
Y Coord Site: Not reported  
Y Coord PI: Not reported

Actual:  
13 ft.

FINDS:

Registry ID: 110029606184

Environmental Interest/Information System

NJ-NJEMS (New Jersey - New Jersey Environmental Management System).  
The Department of Environmental Protection (NJDEP) manages large  
databases of environmental information in this integrated system.

484  
ENE  
> 1  
1.058 mi.  
5588 ft.

WASHINGTON BLVD & 2ND ST  
WASHINGTON BLVD / 2ND ST  
JERSEY CITY, NJ 07740

SHWS S107915787  
BROWNFIELDS N/A  
HIST HWS

Relative:  
Lower

SHWS:  
Site ID: 80838  
Status: ACTIVE  
Home Owner: No  
PI Number: Not reported  
X Coord Site: 622225  
X Coord PI: 622225  
Y Coord Site: 694352  
Y Coord PI: 694352

Actual:  
5 ft.

NJ BROWNFIELD:

Price: Negotiable  
Assessed Value: Not reported  
Owner Name: DEP Case  
Value: Not reported  
Planning Area: Planning Area 1  
Property Size: Not reported  
General Comments: Not reported

Map ID  
Direction  
Distance  
Elevation

MAP FINDINGS

Site

Database(s)

EDR ID Number  
EPA ID Number

WASHINGTON BLVD & 2ND ST (Continued)

S107915787

HIST SHWS:

**Case Status:** Active  
**Status Date:** 4/12/2001  
**Case ID:** G000060404  
**Contact:** BOMM  
**Sub Section Label:** A: Sites with On-Site Sources of Contamination  
**Site Municipality:** 0906  
**Remedial Level Code:** B  
**Classification exception area dt:** None  
**Classification exception area dt:** Not reported  
**Deed Notice Status:** Ongoing  
**Deed Notice Date:** Not reported  
**Engineering Control Status:** Ongoing  
**Engineering Control Date:** Not reported  
**National Priorities List Status:** Not reported  
**National Priorities List Date:** Not reported  
**X Coordinate:** 622225  
**Y Coordinate:** 694352  
**Coordinate System:** NJ State Plane (NAD83) - USFEET

DA485 25 SEIDLER STREET  
West 25 SEIDLER ST  
> 1 JERSEY CITY, NJ 07306  
1.064 mi.  
5616 ft. Site 2 of 2 in cluster DA

SHWS 1010164898  
FINDS N/A

Relative:  
Higher

SHWS:

**Site ID:** 257746  
**Status:** CLOSED  
**Home Owner:** Yes  
**PI Number:** Not reported  
**X Coord Site:** Not reported  
**X Coord PI:** Not reported  
**Y Coord Site:** Not reported  
**Y Coord PI:** Not reported

Actual:  
75 ft.

FINDS:

Registry ID: 110029901248

Environmental Interest/Information System

NJ-NJEMS (New Jersey - New Jersey Environmental Management System).  
The Department of Environmental Protection (NJDEP) manages large  
databases of environmental information in this integrated system.

MAP FINDINGS

Map ID  
Direction  
Distance  
Elevation

Site

Database(s)

EDR ID Number  
EPA ID Number

486  
NNW  
> 1  
1.069 mi.  
5645 ft.

**229 ACADEMY ST CORPORATION**  
**229 ACADEMY ST**  
**JERSEY CITY, NJ**

**SHWS S109310608**  
**N/A**

**Relative:**  
**Higher**

SHWS:  
Site ID: 79731  
Status: CLOSED  
Home Owner: No  
PI Number: G000039149  
X Coord Site: Not reported  
X Coord PI: Not reported  
Y Coord Site: Not reported  
Y Coord PI: Not reported

**Actual:**  
**80 ft.**

DC487  
WNW  
> 1  
1.071 mi.  
5655 ft.

**18 KENSINGTON PARTNERS**  
**18 KENSINGTON AVE**  
**JERSEY CITY, NJ**

**SHWS S107112391**  
**NJ Release N/A**

**Site 3 of 3 in cluster DC**

**Relative:**  
**Higher**

SHWS:  
Site ID: 35366  
Status: CLOSED  
Home Owner: Yes  
PI Number: Not reported  
X Coord Site: Not reported  
X Coord PI: Not reported  
Y Coord Site: Not reported  
Y Coord PI: Not reported

**Actual:**  
**82 ft.**

**NJ Release:**

Facility ID: 9274	Case Number: 89-08-13-1307
Date Received: 8/13/1989	Nature of Incident: Citizen
Operator: JOEG	
Incident Type: Not reported	Incident Location: Not reported
Location: Other	
Other Location: Not reported	
Contact Name: Not reported	
Caller Name: REDACTED	
Caller Title: CITIZEN	
Caller Address: Not reported	
Caller City,St,Zip: Not reported	
Caller Telephone: Not reported	
Facility Phone: N/A	
Incident Date: 8/13/1989	Incident Time: 1300
Substance(s): DUST	
Substance Type: Solid	Substance Identity: Known
CAS Number: Not reported	A310 Letter: No
TCPA Chemical: No	Hazrds Material: No
COMU: 0906	Ref. Code: 03
Amnt Released: UNK UNK	Contained: No
Release Type: Continuous	Release VE: Not reported
Injuries: No	
Public Exposure: Yes	Facility Evacuation: No
Police at Scene: No	Firemen at Scene: No
Contamination of: Not reported	Receiving Water: NONE
Status at Spill: Not reported	

Map ID  
Direction  
Distance  
Elevation

MAP FINDINGS

Site

Database(s)

EDR ID Number  
EPA ID Number

18 KENSINGTON PARTNERS (Continued)

S107112391

NJ Spill Date:	Not reported	NJ Spill Time:	Not reported
NJ Spill Name:	Not reported	NJ Spill Title:	Not reported
NJ Spill Phone:	Not reported		
Other Date:	Not reported	Other Time:	Not reported
Other Name:	Not reported	Other Title:	Not reported
Other Telephone:	Not reported		
Public Evacuation:	No		
Assistance Requested:	Yes		
Wind Direction/Speed:	N/A 0		
Local Municipality Notified:	Not reported		
Local Municipality Name:	Not reported		
Local Municipality Title:	Not reported		
Local Municipality Telephone:	Not reported		
Local Municipality Date:	Not reported		
Local Municipality Time:	Not reported		
Incident Description:	Smoke/Dust		
Incident Name:	N/A		
Incident Referred To:	DEQ		
Incident Region:	Metro		
Incident Telephone:	OFFICE		
Incident Date:	8/13/1989		
Incident time:	N/A		
Incident ITM:	B		
Incident Name:	L. JONES		
Incident Referred To:	Not reported		
Incident Region:	Not reported		
Incident Telephone:	PAGER		
Incident Date:	8/13/1989		
Incident Time:	1310		
Incident ITM:	T		
Comments:	Not reported		
Date A310 Letter Printed:	Not reported		
Date Local Authority Was Notified:	Not reported		
Date Updated:	Not reported		
Date Report Faxed to Local Authority:	Not reported		
Local Authority Notification Date:	Not reported		
Rep Receive Date:	Not reported		
Reporter Type:	Not reported		
Reporter Name:	Not reported		
Reporter Title:	Not reported		
Reporter Org:	Not reported		
Reporter Address:	Not reported		
Reporter City,St,Zip:	Not reported		
Reporter County:	Not reported		
Incident Status:	Not reported		
Incident Category:	Not reported		
Incident Source:	Not reported		
Incident Address:	Not reported		
Incident Address 2:	Not reported		
Incident City,St,Zip:	Not reported		
Incident County:	Not reported		
DEP Requested:	Not reported		
Confidential:	Not reported		
Notify Type:	Not reported		
Road Closed:	Not reported		
Direction:	Not reported		
Responsible Party:	Known		

Map ID  
 Direction  
 Distance  
 Elevation

MAP FINDINGS

Site

Database(s)

EDR ID Number  
 EPA ID Number

**18 KENSINGTON PARTNERS (Continued)**

**S107112391**

Responsible Party Name: BLDG. AT  
 Responsible Party Contact: N/N/A  
 Responsible Party Title: N/A  
 Responsible Party Phone: N/A  
 Responsible Party Street: 2500 KENNEDY BLVD  
 Responsible Party County: HUDSON  
 Responsible Party City,St,Zip: JERSEY CITY, NJ  
 Memo. Of Understanding: Not reported  
 Drill/trng Exercise: Not reported  
 Hazardous: Not reported

**488**  
**NE**  
**> 1**  
**1.073 mi.**  
**5663 ft.**

**JERSEY CITY FIRE DEPARTMENT HEADQUARTERS**  
**465 LUIS MUNOZ MARIN BLVD**  
**JERSEY CITY, NJ**

**SHWS S109303948**  
**N/A**

**Relative:**  
**Higher**

SHWS:  
 Site ID: 48656  
 Status: CLOSED  
 Home Owner: No  
 PI Number: Not reported  
 X Coord Site: Not reported  
 X Coord PI: Not reported  
 Y Coord Site: Not reported  
 Y Coord PI: Not reported

**Actual:**  
**14 ft.**

**489**  
**North**  
**> 1**  
**1.079 mi.**  
**5697 ft.**

**JERSEY CITY BD OF ED DICKINSON HIGH SCHOOL**  
**2 PALISADE AVENUE**  
**JERSEY CITY, NJ 07306**

**SHWS 1000270735**  
**FINDS NJD127201929**  
**LUST**  
**SPILLS**  
**UST**  
**HIST LUST**  
**RCRA-NonGen**  
**HIST HWS**  
**MANIFEST**

**Relative:**  
**Higher**

SHWS:  
 Site ID: 47945  
 Status: ACTIVE  
 Home Owner: No  
 PI Number: 16048  
 X Coord Site: 615580  
 X Coord PI: 615580  
 Y Coord Site: 691308  
 Y Coord PI: 691308

**Actual:**  
**80 ft.**

**FINDS:**

Registry ID: 110004171850

**Environmental Interest/Information System**

NCDB (National Compliance Data Base) supports implementation of the Federal Insecticide, Fungicide, and Rodenticide Act (FIFRA) and the Toxic Substances Control Act (TSCA). The system tracks inspections in regions and states with cooperative agreements, enforcement actions,

Map ID  
Direction  
Distance  
Elevation

MAP FINDINGS

Site

Database(s)

EDR ID Number  
EPA ID Number

**JERSEY CITY BD OF ED DICKINSON HIGH SCHOOL (Continued)**

**1000270735**

and settlements.

NJ-NJEMS (New Jersey - New Jersey Environmental Management System).  
The Department of Environmental Protection (NJDEP) manages large  
databases of environmental information in this integrated system.

RCRAInfo is a national information system that supports the Resource  
Conservation and Recovery Act (RCRA) program through the tracking of  
events and activities related to facilities that generate, transport,  
and treat, store, or dispose of hazardous waste. RCRAInfo allows RCRA  
program staff to track the notification, permit, compliance, and  
corrective action activities required under RCRA.

**LUST:**

Case ID: 16048  
Bureau: BUST

**NJ SPILL:**

Facility ID: 48513  
Case Number: 99-08-21-0732-27  
Notify Type: Municipality  
Date Received: 8/21/1999  
Location: Facility  
Other Location: Not reported  
Incident Date: 8/21/1999  
Incident Time: 0711  
A310 Letter: False  
Ref. Code: 001  
COMU: 0906  
CAS Number: Not reported  
Hazardous: No  
Incident Location: Not reported  
Facility Phone: Not reported  
Substance(s): Not reported  
Substance Type: Not reported  
Substance Identity: Not reported  
TCPA Chemical: Not reported  
Hazrds Material: Not reported  
Amnt Released: Not reported  
Release VE: Not reported  
Contained: Not reported  
Release Type: Not reported  
Incident Desc: Not reported  
Status at Spill: FLATBED TRAILER WITH LARGE GENERATOR LEAKING FROM FUEL TANK. HUDSON  
REG HAZMAT EN ROUTE. SITE PH #201-286-3079. ASSISTANCE REQUEST PER  
FIRE CHIEF.  
NJ Spill Date: Not reported  
NJ Spill Time: Not reported  
NJ Spill Name: Not reported  
NJ Spill Title: Not reported  
NJ Spill Phone: Not reported  
Other Date: Not reported  
Other Time: Not reported  
Other Name: Not reported  
Other Title: Not reported

Map ID  
Direction  
Distance  
Elevation

MAP FINDINGS

Site

Database(s)

EDR ID Number  
EPA ID Number

**JERSEY CITY BD OF ED DICKINSON HIGH SCHOOL (Continued)**

**1000270735**

Other Phone: Not reported  
Injuries: No  
Public Exposure: No  
Road Closed: No  
Facility Evacuation: No  
Receiving Water: Not reported  
Public Evacuation: No  
Police at Scene: Yes  
Firemen at Scene: Yes  
Contamination of: Land  
Nature of Incident: Not reported  
Wind Direction/Speed: 0  
Assistance Requested: Yes  
Memo. Of Understanding: No  
Drill/trng Exercise: No  
Operator: CHRIS  
Contact Name: Not reported  
Caller Name: REDACTED  
Caller Title: JERSEY CITY FD  
Caller Address: Not reported  
Caller City,St,Zip: Not reported  
Caller Phone: Not reported  
Responsible Party: Unknown  
Responsible Party Name: Not reported  
Responsible Party Contact: Not reported  
Responsible Party Title: Not reported  
Responsible Party Telephone: Not reported  
Responsible Party Street: Not reported  
Responsible Party Municipality: Not reported  
Responsible Party State: Not reported  
Responsible Party Zip: Not reported  
Responsible City,St,Zip: Not reported  
Responsible Party County: Not reported  
Local Municipality: No  
Local Municipality Name: Not reported  
Local Municipality Title: Not reported  
Local Municipality Phone: Not reported  
Local Municipality Date: Not reported  
Local Municipality Time: Not reported  
Incident Name: Not reported  
Incident Referred To: Not reported  
Incident Region: Not reported  
Incident Phone: Not reported  
Incident Date: Not reported  
Comments: Not reported  
Date A310 Letter Printed: Not reported  
Date Local Authority Was Notified: Not reported  
Date Update: Not reported  
Date Report Faxed to Local Authority: Not reported  
Local Authority Notification Date: Not reported  
Reporter Name: Not reported  
Reporter Type: Not reported  
Rep Received Date: Not reported  
Reporter Title: Not reported  
Reporter Orgzn: Not reported  
Reporter Address: Not reported  
Reporter City,St,Zip: Not reported

Map ID  
Direction  
Distance  
Elevation

MAP FINDINGS

Site

Database(s)

EDR ID Number  
EPA ID Number

**JERSEY CITY BD OF ED DICKINSON HIGH SCHOOL (Continued)**

**1000270735**

Reporter County: Not reported  
Incident Type: Not reported  
Incident Status: Not reported  
Incident Category: Not reported  
Incident Source: Not reported  
Incident Address: Not reported  
Incident Address 2: Not reported  
Incident City,St,Zip: Not reported  
Incident County: Not reported  
DEP Requested: Not reported  
Confidential: Not reported

UST:

Facility ID: 016048  
Owner Name: MAURICE HOWELL  
Organization: JERSEY CITY PUBLIC SCHOOLS  
Contact Type(UST Reg): Tank Owner  
Contact Address (UST Reg): 346 CLAREMONT AVE  
Contact Address 2 (UST Reg): Not reported  
Contact City,St,Zip (UST Reg): Jersey City, NJ 07305  
Owner Name: MAURICE HOWELL  
Organization: JERSEY CITY PUBLIC SCHOOLS  
Contact Type(UST Reg): Facility Operator  
Contact Address (UST Reg): 346 CLAREMONT AVE  
Contact Address 2 (UST Reg): Not reported  
Contact City,St,Zip (UST Reg): Jersey City, NJ 07305

Tank Id: TANK-1  
Tank Number: E1  
Tank Contents: Heating Oil (No. 4)  
Tank Size: 20000  
Install Date: 1/1/1987  
Tank Compliance: No  
**Tank Status: Removed**  
Overfill: No  
Tank Status Date: 10/14/1996  
Compliance Monitoring?: No  
Overfill Protection: No  
Spill Containment: No  
Tank Wellhead Protection: Not reported

TANK MONITOR DATA:

Monitor Tank / Pipe: Pipe  
Monitor Type: None  
Monitor Tank / Pipe: Tank  
Monitor Type: None

TANK DETAIL:

Tankpipe Tank / Pipe: Tank  
Tankpipe Construction Type: Bare steel  
Tankpipe Tank / Pipe: Pipe  
Tankpipe Construction Type: Bare steel

Tank Id: TANK-2  
Tank Number: E2  
Tank Contents: Heating Oil (No. 4)  
Tank Size: 20000  
Install Date: 1/1/1987



Map ID  
Direction  
Distance  
Elevation

MAP FINDINGS

Site

Database(s)

EDR ID Number  
EPA ID Number

JERSEY CITY BD OF ED DICKINSON HIGH SCHOOL (Continued)

1000270735

Tank Compliance: No  
**Tank Status:** **Removed**  
Overfill: No  
Tank Status Date: 10/14/1996  
Compliance Monitoring?: No  
Overfill Protection: No  
Spill Containment: No  
Tank Wellhead Protection: Not reported

TANK MONITOR DATA:  
Monitor Tank / Pipe: Tank  
Monitor Type: None  
Monitor Tank / Pipe: Pipe  
Monitor Type: None

TANK DETAIL:  
Tankpipe Tank / Pipe: Pipe  
Tankpipe Construction Type: Bare steel  
Tankpipe Tank / Pipe: Tank  
Tankpipe Construction Type: Bare steel

Tank Id: TANK-3  
Tank Number: E3  
Tank Contents: Heating Oil (No. 2)  
Tank Size: 20000  
Install Date: 10/24/1996  
Tank Compliance: Yes  
**Tank Status:** **In-use**  
Overfill: Yes  
Tank Status Date: 10/24/1996  
Compliance Monitoring?: Yes  
Overfill Protection: Yes  
Spill Containment: Yes  
Tank Wellhead Protection: Not reported

TANK MONITOR DATA:  
Monitor Tank / Pipe: Tank  
Monitor Type: Interstitial  
Monitor Tank / Pipe: Pipe  
Monitor Type: Interstitial

TANK DETAIL:  
Tankpipe Tank / Pipe: Pipe  
Tankpipe Construction Type: Other: Steel/HDPE  
Tankpipe Tank / Pipe: Tank  
Tankpipe Construction Type: Cathodically protected steel - Sacrificial anode

LUST HIST:  
Case ID: 97-08-06-1250-58  
Lead Program Assigned: Bureau of Underground Storage Tanks  
**Facility Status:** **Assigned to a Program**  
UST ID: 0160481  
TMS Number: C96-0372  
Remedial Level: Site has 1 area of concern with 1 media of concern.  
Case Manager: Michael Cowan  
Facility Phone: (609) 984-1731  
No Further Action: Not reported  
RAW Approved: Not reported  
CEA: Not reported

Map ID  
Direction  
Distance  
Elevation

MAP FINDINGS

Site

Database(s)

EDR ID Number  
EPA ID Number

**JERSEY CITY BD OF ED DICKINSON HIGH SCHOOL (Continued)**

**1000270735**

Date CEA Lifted: Not reported  
Dead Notice: Not reported

RCRA-NonGen:

Date form received by agency: 01/01/2007  
Facility name: DICKINSON HIGH SCHOOL  
Facility address: 2 PALISADE AVE  
JERSEY CITY, NJ 073061299  
EPA ID: NJD127201929  
Mailing address: PALISADE AVE  
JERSEY CITY, NJ 07306  
Contact: Not reported  
Contact address: PALISADE AVE  
JERSEY CITY, NJ 07306  
Contact country: US  
Contact telephone: Not reported  
Contact email: Not reported  
EPA Region: 02  
Land type: Facility is not located on Indian land. Additional information is not known.  
Classification: Non-Generator  
Description: Handler: Non-Generators do not presently generate hazardous waste

Owner/Operator Summary:

Owner/operator name: J C BD OF ED  
Owner/operator address: NOT REQUIRED  
NOT REQUIRED, WY 99999  
Owner/operator country: US  
Owner/operator telephone: (212) 555-1212  
Legal status: Private  
Owner/Operator Type: Operator  
Owner/Op start date: Not reported  
Owner/Op end date: Not reported

Owner/operator name: J C BD OF ED  
Owner/operator address: NOT REQUIRED  
NOT REQUIRED, WY 99999  
Owner/operator country: US  
Owner/operator telephone: (212) 555-1212  
Legal status: Private  
Owner/Operator Type: Owner  
Owner/Op start date: Not reported  
Owner/Op end date: Not reported

Handler Activities Summary:

U.S. importer of hazardous waste: Unknown  
Mixed waste (haz. and radioactive): Unknown  
Recycler of hazardous waste: No  
Transporter of hazardous waste: Unknown  
Treater, storer or disposer of HW: No  
Underground injection activity: No  
On-site burner exemption: Unknown  
Furnace exemption: Unknown  
Used oil fuel burner: No  
Used oil processor: No  
User oil refiner: No  
Used oil fuel marketer to burner: No

Map ID  
Direction  
Distance  
Elevation

MAP FINDINGS

Site

Database(s)

EDR ID Number  
EPA ID Number

**JERSEY CITY BD OF ED DICKINSON HIGH SCHOOL (Continued)**

**1000270735**

Used oil Specification marketer: No  
Used oil transfer facility: No  
Used oil transporter: No  
Off-site waste receiver: Commercial status unknown

Historical Generators:

Date form received by agency: 01/01/2006  
Facility name: DICKINSON HIGH SCHOOL  
Classification: Not a generator, verified

Date form received by agency: 06/08/1987  
Facility name: DICKINSON HIGH SCHOOL  
Classification: Small Quantity Generator

Violation Status: No violations found

Evaluation Action Summary:

Evaluation date: 05/17/2006  
Evaluation: COMPLIANCE EVALUATION INSPECTION ON-SITE  
Area of violation: Not reported  
Date achieved compliance: Not reported  
Evaluation lead agency: EPA

HIST SHWS:

**Case Status: Active**  
Status Date: 8/6/1997  
Case ID: 016048  
Contact: BSCM  
Sub Section Label: A: Sites with On-Site Sources of Contamination  
Site Municipality: 0906  
Remedial Level Code: C1  
Classification exception area dt: None  
Classification exception area dt: Not reported  
Deed Notice Status: None  
Deed Notice Date: Not reported  
Engineering Control Status: None  
Engineering Control Date: Not reported  
National Priorities List Status: Not reported  
National Priorities List Date: Not reported  
X Coordinate: 615580  
Y Coordinate: 691308  
Coordinate System: NJ State Plane (NAD83) - USFEET

NY MANIFEST:

EPA ID: NJD127201929  
Country: USA  
Mailing Name: DICKINSON HIGH SCHOOL  
Mailing Contact: DICKINSON HIGH SCHOOL  
Mailing Address: 2 PALISADE AVENUE  
Mailing Address 2: Not reported  
Mailing City: JERSEY CITY  
Mailing State: NJ  
Mailing Zip: 07306  
Mailing Zip4: Not reported  
Mailing Country: USA  
Mailing Phone: 201-915-6348

Map ID  
Direction  
Distance  
Elevation

MAP FINDINGS

Site

Database(s)

EDR ID Number  
EPA ID Number

**JERSEY CITY BD OF ED DICKINSON HIGH SCHOOL (Continued)**

**1000270735**

Document ID: NYA6253209  
Manifest Status: Completed after the designated time period for a TSDf to get a copy to the DEC  
Trans1 State ID: NY92303-G  
Trans2 State ID: Not reported  
Generator Ship Date: 870827  
Trans1 Recv Date: 870827  
Trans2 Recv Date: Not reported  
TSD Site Recv Date: 870827  
Part A Recv Date: 871023  
Part B Recv Date: 870909  
Generator EPA ID: NJD127201929  
Trans1 EPA ID: NYD049178296  
Trans2 EPA ID: Not reported  
TSDf ID: NYD049178296  
Waste Code: D001 - NON-LISTED IGNITABLE WASTES  
Quantity: 00020  
Units: P - Pounds  
Number of Containers: 001  
Container Type: DM - Metal drums, barrels  
Handling Method: T Chemical, physical, or biological treatment.  
Specific Gravity: 100  
Waste Code: Not reported  
Quantity: 00080  
Units: P - Pounds  
Number of Containers: 002  
Container Type: DM - Metal drums, barrels  
Handling Method: B Incineration, heat recovery, burning.  
Specific Gravity: 100  
Year: 87  
Manifest Tracking Num: Not reported  
Import Ind: Not reported  
Export Ind: Not reported  
Discr Quantity Ind: Not reported  
Discr Type Ind: Not reported  
Discr Residue Ind: Not reported  
Discr Partial Reject Ind: Not reported  
Discr Full Reject Ind: Not reported  
Manifest Ref Num: Not reported  
Alt Fac RCRA Id: Not reported  
Alt Fac Sign Date: Not reported  
Mgmt Method Type Code: Not reported

490  
NW  
> 1  
1.082 mi.  
5711 ft.

**82 FAIRVIEW AVENUE  
82 FAIRVIEW AVE  
JERSEY CITY, NJ 07304**

**SHWS 1010517358  
FINDS N/A**

**Relative:  
Higher**

SHWS:  
Site ID: 157859  
Status: CLOSED  
Home Owner: No  
PI Number: Not reported  
X Coord Site: Not reported  
X Coord PI: Not reported  
Y Coord Site: Not reported  
Y Coord PI: Not reported

**Actual:  
80 ft.**

Map ID  
Direction  
Distance  
Elevation

MAP FINDINGS

Site

Database(s)

EDR ID Number  
EPA ID Number

**82 FAIRVIEW AVENUE (Continued)**

**1010517358**

FINDS:

Registry ID: 110032241964

Environmental Interest/Information System

NJ-NJEMS (New Jersey - New Jersey Environmental Management System).  
The Department of Environmental Protection (NJDEP) manages large  
databases of environmental information in this integrated system.

**491  
NW  
> 1  
1.084 mi.  
5725 ft.**

**SAINT AEDANS CHURCH  
800 BERGAN AVE  
JERSEY CITY, NJ**

**SHWS S109305436  
N/A**

**Relative:  
Higher**

SHWS:

Site ID: 63856  
Status: CLOSED  
Home Owner: No  
PI Number: G000005033  
X Coord Site: Not reported  
X Coord PI: Not reported  
Y Coord Site: Not reported  
Y Coord PI: Not reported

**Actual:  
80 ft.**

**DI492  
WNW  
> 1  
1.087 mi.  
5741 ft.**

**9 BENTLEY AVENUE  
9 BENTLEY AVE  
JERSEY CITY, NJ 07302  
Site 1 of 2 in cluster DI**

**SHWS 1010167390  
FINDS N/A**

**Relative:  
Higher**

SHWS:

Site ID: 356413  
Status: CLOSED  
Home Owner: Yes  
PI Number: Not reported  
X Coord Site: Not reported  
X Coord PI: Not reported  
Y Coord Site: Not reported  
Y Coord PI: Not reported

**Actual:  
82 ft.**

FINDS:

Registry ID: 110030693435

Environmental Interest/Information System

NJ-NJEMS (New Jersey - New Jersey Environmental Management System).  
The Department of Environmental Protection (NJDEP) manages large  
databases of environmental information in this integrated system.

Map ID  
Direction  
Distance  
Elevation

MAP FINDINGS

Site

Database(s)

EDR ID Number  
EPA ID Number

493  
WSW  
> 1  
1.087 mi.  
5742 ft.

135 ARLINGTON AVENUE  
135 ARLINGTON AVE  
JERSEY CITY, NJ 07303

SHWS 1008973782  
VCP N/A  
HIST HWS

Relative:  
Higher

SHWS:  
Site ID: 198158  
Status: ACTIVE  
Home Owner: Yes  
PI Number: 260794  
X Coord Site: Not reported  
X Coord PI: Not reported  
Y Coord Site: Not reported  
Y Coord PI: Not reported

Actual:  
61 ft.

VCP:  
Incident Number: 05-01-31-1135-42  
MOA Execution Date: 8/10/2005  
Type Of Vcp File: HISTORICAL  
Pi Number: Not reported  
Case Type(Case Type): Not reported  
Case Contact: Department Not reported  
Case Contact Name: Not reported  
Case Contact: Organization Not reported  
Case Contact: Address: Line1 Not reported  
Case Contact: Address: Line2 Not reported  
Case Contact: Address: Line3 Not reported  
Case Contact City,St,Zip: Not reported

HIST SHWS:

**Case Status:** Active  
Status Date: 8/10/2005  
Case ID: 260794  
Contact: Bureau of Field Operations - Northern  
Sub Section Label: A: Sites with On-Site Sources of Contamination  
Site Municipality: 0906  
Remedial Level Code: C1  
Classification exception area dt: None  
Classification exception area dt: Not reported  
Deed Notice Status: None  
Deed Notice Date: Not reported  
Engineering Control Status: None  
Engineering Control Date: Not reported  
National Priorities List Status: Not reported  
National Priorities List Date: Not reported  
X Coordinate: Not reported  
Y Coordinate: Not reported  
Coordinate System: Not reported

Map ID  
Direction  
Distance  
Elevation

MAP FINDINGS

Site

Database(s)

EDR ID Number  
EPA ID Number

494  
NNE  
> 1  
1.091 mi.  
5761 ft.

**ST MICHAELS CHURCH**  
**252 9TH ST**  
**JERSEY CITY, NJ 07302**

**SHWS** S105328267  
**SPILLS** N/A  
**BROWNFIELDS**

**Relative:**  
**Higher**

SHWS:  
Site ID: 55023  
Status: ACTIVE  
Home Owner: No  
PI Number: 24929  
X Coord Site: 618458  
X Coord PI: 618458  
Y Coord Site: 690574  
Y Coord PI: 690574

**Actual:**  
**17 ft.**

**NJ SPILL:**

Facility ID: 30108  
Case Number: 98-08-17-1502-05  
Notify Type: Other  
Date Received: 8/17/1998  
Location: Other  
Other Location: Not reported  
Incident Date: 8/17/1998  
Incident Time: Not reported  
A310 Letter: True  
Ref. Code: 101  
COMU: 0906  
CAS Number: Not reported  
Hazardous: Not reported  
Incident Location: Not reported  
Facility Phone: 201-434-8500  
Substance(s): Not reported  
Substance Type: Not reported  
Substance Identity: Not reported  
TCPA Chemical: Not reported  
Hazrds Material: Not reported  
Amnt Released: Not reported  
Release VE: Not reported  
Contained: Not reported  
Release Type: Not reported  
Incident Desc: Not reported  
Status at Spill: 1/1500 & 1/4000 GAL USTS ABANDONED IN PLACE. FAC.REG.#0249294.  
NJ Spill Date: Not reported  
NJ Spill Time: Not reported  
NJ Spill Name: Not reported  
NJ Spill Title: Not reported  
NJ Spill Phone: Not reported  
Other Date: Not reported  
Other Time: Not reported  
Other Name: Not reported  
Other Title: Not reported  
Other Phone: Not reported  
Injuries: No  
Public Exposure: No  
Road Closed: No  
Facility Evacuation: No  
Receiving Water: Not reported  
Public Evacuation: No

Map ID  
Direction  
Distance  
Elevation

MAP FINDINGS

Site

Database(s)

EDR ID Number  
EPA ID Number

**ST MICHAELS CHURCH (Continued)**

**S105328267**

Police at Scene: No  
Firemen at Scene:No  
Contamination of: Land  
Nature of Incident:Not reported  
Wind Direction/Speed: 0  
Assistance Requested: No  
Memo. Of Understanding: No  
Drill/trng Exercise: No  
Operator: JOYCE  
Contact Name: Not reported  
Caller Name: REDACTED  
Caller Title: PHEONIX ENV.SER.  
Caller Address: Not reported  
Caller City,St,Zip: Not reported  
Caller Phone: Not reported  
Responsible Party: Known  
Responsible Party Name: ST.MICHAELS RC CHURC  
Responsible Party Contact: BRO.L.MAURO  
Responsible Party Title: Not reported  
Responsible Party Telephone: 201-434-8500  
Responsible Party Street: 252 9TH ST  
Responsible Party Municipality: JERSEY CITY  
Responsible Party State: NJ  
Responsible Party Zip: Not reported  
Responsible City,St,Zip: JERSEY CITY, NJ  
Responsible Party County: HUDSON  
Local Municipality: No  
Local Municipality Name: Not reported  
Local Municipality Title: Not reported  
Local Municipality Phone: Not reported  
Local Municipality Date: Not reported  
Local Municipality Time: Not reported  
Incident Name: Not reported  
Incident Referred To: Not reported  
Incident Region: Not reported  
Incident Phone: Not reported  
Incident Date: Not reported  
Comments: Not reported  
Date A310 Letter Printed: Not reported  
Date Local Authority Was Notified: Not reported  
Date Update: Not reported  
Date Report Faxed to Local Authority:Not reported  
Local Authority Notification Date: Not reported  
Reporter Name: Not reported  
Reporter Type: Not reported  
Rep Received Date: Not reported  
Reporter Title: Not reported  
Reporter Orgzn: Not reported  
Reporter Address: Not reported  
Reporter City,St,Zip: Not reported  
Reporter County: Not reported  
Incident Type: Not reported  
Incident Status: Not reported  
Incident Category: Not reported  
Incident Source: Not reported  
Incident Address: Not reported  
Incident Address 2: Not reported



Map ID  
Direction  
Distance  
Elevation

MAP FINDINGS

Site

Database(s)

EDR ID Number  
EPA ID Number

**ST MICHAELS CHURCH (Continued)**

**S105328267**

Incident City,St,Zip: Not reported  
Incident County: Not reported  
DEP Requested: Not reported  
Confidential: Not reported

**NJ BROWNFIELD:**

Price: Negotiable  
Assessed Value: Not reported  
Owner Name: DEP Case  
Value: Not reported  
Planning Area: Planning Area 1  
Property Size: Not reported  
General Comments:Not reported

**DI495 15 BENTLEY AVENUE**  
**WNW 15 BENTLEY AVE**  
**> 1 JERSEY CITY, NJ 07306**  
**1.098 mi.**  
**5795 ft. Site 2 of 2 in cluster DI**

**SHWS 1010554707**  
**FINDS N/A**

**Relative:**  
**Higher**

**SHWS:**  
Site ID: 218145  
Status: ACTIVE  
Home Owner: Yes  
PI Number: 284826  
X Coord Site: Not reported  
X Coord PI: Not reported  
Y Coord Site: Not reported  
Y Coord PI: Not reported

**Actual:**  
**83 ft.**

**FINDS:**

Registry ID: 110032562420

**Environmental Interest/Information System**

NJ-NJEMS (New Jersey - New Jersey Environmental Management System).  
The Department of Environmental Protection (NJDEP) manages large  
databases of environmental information in this integrated system.

**DJ496 317 FAIRMOUNT AVENUE**  
**NW 317 FAIRMOUNT AVE**  
**> 1 JERSEY CITY, NJ 07306**  
**1.098 mi.**  
**5796 ft. Site 1 of 4 in cluster DJ**

**SHWS 1011915350**  
**FINDS N/A**

**Relative:**  
**Higher**

**SHWS:**  
Site ID: 385325  
Status: CLOSED  
Home Owner: Yes  
PI Number: Not reported  
X Coord Site: Not reported  
X Coord PI: Not reported  
Y Coord Site: Not reported  
Y Coord PI: Not reported

**Actual:**  
**78 ft.**

Map ID  
Direction  
Distance  
Elevation

MAP FINDINGS

Site

Database(s)

EDR ID Number  
EPA ID Number

**317 FAIRMOUNT AVENUE (Continued)**

**1011915350**

FINDS:

Registry ID: 110037348073

Environmental Interest/Information System

NJ-NJEMS (New Jersey - New Jersey Environmental Management System).  
The Department of Environmental Protection (NJDEP) manages large  
databases of environmental information in this integrated system.

**497**  
**NE**  
**> 1**  
**1.099 mi.**  
**5801 ft.**

**HUDSON CITY SAVINGS BANK**  
**495 MANILA AVE**  
**JERSEY CITY, NJ 07302**

**SHWS** **1008924367**  
**FINDS** **N/A**  
**BROWNFIELDS**

**Relative:**  
**Higher**

SHWS:

Site ID: 194720  
Status: CLOSED  
Home Owner: No  
PI Number: Not reported  
X Coord Site: Not reported  
X Coord PI: Not reported  
Y Coord Site: Not reported  
Y Coord PI: Not reported

**Actual:**  
**13 ft.**

FINDS:

Registry ID: 110030636097

Environmental Interest/Information System

NJ-NJEMS (New Jersey - New Jersey Environmental Management System).  
The Department of Environmental Protection (NJDEP) manages large  
databases of environmental information in this integrated system.

NJ BROWNFIELD:

Price: Negotiable  
Assessed Value: Not reported  
Owner Name: DEP Case  
Value: Not reported  
Planning Area: Planning Area 1  
Property Size: Not reported  
General Comments: Not reported

MAP FINDINGS

Map ID  
Direction  
Distance  
Elevation

Site

Database(s)

EDR ID Number  
EPA ID Number

**DH498**    **147 JEWETT AVENUE**  
**WNW**     **147 JEWETT AVE**  
**> 1**       **JERSEY CITY, NJ 07304**  
**1.099 mi.**  
**5802 ft.**    **Site 2 of 2 in cluster DH**

**SHWS**    **1011428587**  
**FINDS**    **N/A**

**Relative:**    SHWS:  
**Higher**       Site ID:            375632  
                      Status:             ACTIVE  
**Actual:**       Home Owner:       Yes  
**82 ft.**           PI Number:        465552  
                      X Coord Site:     610488  
                      X Coord PI:       Not reported  
                      Y Coord Site:     688417  
                      Y Coord PI:       Not reported

**FINDS:**

Registry ID:            110035792381

Environmental Interest/Information System  
 NJ-NJEMS (New Jersey - New Jersey Environmental Management System).  
 The Department of Environmental Protection (NJDEP) manages large  
 databases of environmental information in this integrated system.

**DJ499**    **319 FAIRMOUNT AVENUE**  
**NW**        **319 FAIRMOUNT AVE**  
**> 1**        **JERSEY CITY, NJ 07306**  
**1.101 mi.**  
**5814 ft.**    **Site 2 of 4 in cluster DJ**

**SHWS**    **1011914835**  
**FINDS**    **N/A**

**Relative:**    SHWS:  
**Higher**       Site ID:            385322  
                      Status:             CLOSED  
**Actual:**       Home Owner:       Yes  
**79 ft.**           PI Number:        Not reported  
                      X Coord Site:     Not reported  
                      X Coord PI:       Not reported  
                      Y Coord Site:     Not reported  
                      Y Coord PI:       Not reported

**FINDS:**

Registry ID:            110037348064

Environmental Interest/Information System  
 NJ-NJEMS (New Jersey - New Jersey Environmental Management System).  
 The Department of Environmental Protection (NJDEP) manages large  
 databases of environmental information in this integrated system.

Map ID  
Direction  
Distance  
Elevation

MAP FINDINGS

Site

Database(s)

EDR ID Number  
EPA ID Number

**DK500**    **30 KENSINGTON AVENUE**  
**WNW**    **30 KENSINGTON AVE**  
**> 1**      **JERSEY CITY, NJ 07302**  
**1.103 mi.**  
**5823 ft.**    **Site 1 of 2 in cluster DK**

**SHWS**    **S106218228**  
**NJ Release**    **N/A**  
**VCP**

**Relative:**  
**Higher**

SHWS:  
Site ID: 7226  
Status: CLOSED  
Home Owner: Yes  
PI Number: Not reported  
X Coord Site: Not reported  
X Coord PI: Not reported  
Y Coord Site: Not reported  
Y Coord PI: Not reported

**Actual:**  
**84 ft.**

**NJ Release:**

Facility ID: 88041	Case Number: 04-02-25-1256-25
Date Received: 2/25/2004	Nature of Incident: Not reported
Operator: Not reported	
Incident Type: Underground Storage Tank	Incident Location: AT
Location: Not reported	
Other Location: Not reported	
Contact Name: SCOTT WEINGARTEN	
Caller Name: Not reported	
Caller Title: Not reported	
Caller Address: Not reported	
Caller City,St,Zip: Not reported	
Caller Telephone: Not reported	
Facility Phone: Not reported	
Incident Date: 2/25/2004	Incident Time: Not reported
Substance(s): Not reported	
Substance Type: Not reported	Substance Identity: Not reported
CAS Number: Not reported	A310 Letter: Not reported
TCPA Chemical: Not reported	Hazrds Material: Not reported
COMU: Not reported	Ref. Code: Not reported
Amnt Released: Not reported	Contained: Not reported
Release Type: Not reported	Release VE: Not reported
Injuries: No	
Public Exposure: No	Facility Evacuation: No
Police at Scene: No	Firemen at Scene: No
Contamination of: Not reported	Receiving Water: Not reported
Status at Spill: Not reported	
NJ Spill Date: Not reported	NJ Spill Time: Not reported
NJ Spill Name: Not reported	NJ Spill Title: Not reported
NJ Spill Phone: Not reported	
Other Date: Not reported	Other Time: Not reported
Other Name: Not reported	Other Title: Not reported
Other Telephone: Not reported	
Public Evacuation: No	
Assistance Requested: Not reported	
Wind Direction/Speed: Not reported	
Local Municipality Notified: Not reported	
Local Municipality Name: Not reported	
Local Municipality Title: Not reported	
Local Municipality Telephone: Not reported	
Local Municipality Date: Not reported	
Local Municipality Time: Not reported	
Incident Description: Not reported	

Map ID  
Direction  
Distance  
Elevation

MAP FINDINGS

Site

Database(s)

EDR ID Number  
EPA ID Number

**30 KENSINGTON AVENUE (Continued)**

**S106218228**

Incident Name: Not reported  
Incident Referred To: Not reported  
Incident Region: Not reported  
Incident Telephone: Not reported  
Incident Date: Not reported  
Incident time: Not reported  
Incident ITM: Not reported  
Comments: Not reported  
Date A310 Letter Printed: Not reported  
Date Local Authority Was Notified: Not reported  
Date Updated: Not reported  
Date Report Faxed to Local Authority: Not reported  
Local Authority Notification Date: Not reported  
Rep Receive Date: 2/25/2004  
Reporter Type: Facility Rep.  
Reporter Name: REDACTED  
Reporter Title: Not reported  
Reporter Org: AIM TANK SERVICE  
Reporter Address: Not reported  
Reporter City,St,Zip: Not reported  
Reporter County: Not reported  
Incident Status: Terminated  
Incident Category: Other  
Incident Source: 30 KENSINGTON REALITY LLC  
Incident Address: 83-85 BRIGHT ST 4A  
Incident Address 2: Not reported  
Incident City,St,Zip: Jersey City, NJ 7302  
Incident County: Hudson  
DEP Requested: No  
Confidential: Not reported  
Notify Type: Not reported  
Road Closed: No  
Direction: Not reported  
Responsible Party: Not reported  
Responsible Party Name: Not reported  
Responsible Party Contact: Not reported  
Responsible Party Title: Not reported  
Responsible Party Phone: Not reported  
Responsible Party Street: Not reported  
Responsible Party County: Not reported  
Responsible Party City,St,Zip: Not reported  
Memo. Of Understanding: Not reported  
Drill/trng Exercise: Not reported  
Hazardous: Not reported

VCP:

Incident Number: 04-02-25-1256-25  
MOA Execution Date: 3/25/2004  
Type Of Vcp File: HISTORICAL  
Pi Number: Not reported  
Case Type(Case Type): Not reported  
Case Contact: Department Not reported  
Case Contact Name: Not reported  
Case Contact: Organization 30 Kensington Realty LLC  
Case Contact: Address: Line1 Not reported  
Case Contact: Address: Line2 Not reported  
Case Contact: Address: Line3 Not reported

Map ID  
Direction  
Distance  
Elevation

MAP FINDINGS

Site

Database(s)

EDR ID Number  
EPA ID Number

30 KENSINGTON AVENUE (Continued)

S106218228

Case Contact City,St,Zip: Not reported

501  
ENE  
> 1  
1.103 mi.  
5825 ft.

425 WASHINGTON BOULEVARD  
425 WASHINGTON BLVD  
JERSEY CITY, NJ 07300

SHWS 1006999085  
FINDS N/A  
NJ Release  
BROWNFIELDS  
VCP  
ENG CONTROLS  
HIST HWS

Relative:  
Lower

Actual:  
7 ft.

SHWS:  
Site ID: 88681  
Status: ACTIVE  
Home Owner: No  
PI Number: Not reported  
X Coord Site: 622455.14  
X Coord PI: 622455.14  
Y Coord Site: 695355.95  
Y Coord PI: 695355.95

FINDS:

Registry ID: 110014700074

Environmental Interest/Information System  
NJ-NJEMS (New Jersey - New Jersey Environmental Management System).  
The Department of Environmental Protection (NJDEP) manages large  
databases of environmental information in this integrated system.

NJ Release:

Facility ID:	79593	Case Number:	01-06-08-0156-36
Date Received:	6/8/2001	Nature of Incident:	Not reported
Operator:	JIMS	Incident Location:	Not reported
Incident Type:	Not reported		
Location:	Other		
Other Location:	Not reported		
Contact Name:	Not reported		
Caller Name:	REDACTED		
Caller Title:	BF0-CAS		
Caller Address:	Not reported		
Caller City,St,Zip:	Not reported		
Caller Telephone:	Not reported		
Facility Phone:	Not reported		
Incident Date:	6/8/2001	Incident Time:	Not reported
Substance(s):	Not reported		
Substance Type:	Not reported	Substance Identity:	Not reported
CAS Number:	Not reported	A310 Letter:	False
TCPA Chemical:	Not reported	Hazrds Material:	Not reported
COMU:	0906	Ref. Code:	101
Amnt Released:	Not reported	Contained:	Not reported
Release Type:	Not reported	Release VE:	Not reported
Injuries:	Not reported		
Public Exposure:	Not reported	Facility Evacuation:	Not reported
Police at Scene:	Not reported	Firemen at Scene:	Not reported
Contamination of:	Not reported	Receiving Water:	Not reported
Status at Spill:	MOA APPLICATION.FOR RA.		

Map ID  
Direction  
Distance  
Elevation

MAP FINDINGS

Site

Database(s)

EDR ID Number  
EPA ID Number

425 WASHINGTON BOULEVARD (Continued)

1006999085

NJ Spill Date:	Not reported	NJ Spill Time:	Not reported
NJ Spill Name:	Not reported	NJ Spill Title:	Not reported
NJ Spill Phone:	Not reported		
Other Date:	Not reported	Other Time:	Not reported
Other Name:	Not reported	Other Title:	Not reported
Other Telephone:	Not reported		
Public Evacuation:	Not reported		
Assistance Requested:	Not reported		
Wind Direction/Speed:	0		
Local Municipality Notified:	No		
Local Municipality Name:	Not reported		
Local Municipality Title:	Not reported		
Local Municipality Telephone:	Not reported		
Local Municipality Date:	Not reported		
Local Municipality Time:	Not reported		
Incident Description:	Not reported		
Incident Name:	Not reported		
Incident Referred To:	Not reported		
Incident Region:	Not reported		
Incident Telephone:	Not reported		
Incident Date:	Not reported		
Incident time:	Not reported		
Incident ITM:	Not reported		
Comments:	Not reported		
Date A310 Letter Printed:	Not reported		
Date Local Authority Was Notified:	Not reported		
Date Updated:	Not reported		
Date Report Faxed to Local Authority:	Not reported		
Local Authority Notification Date:	Not reported		
Rep Receive Date:	Not reported		
Reporter Type:	Not reported		
Reporter Name:	Not reported		
Reporter Title:	Not reported		
Reporter Org:	Not reported		
Reporter Address:	Not reported		
Reporter City,St,Zip:	Not reported		
Reporter County:	Not reported		
Incident Status:	Not reported		
Incident Category:	Not reported		
Incident Source:	Not reported		
Incident Address:	Not reported		
Incident Address 2:	Not reported		
Incident City,St,Zip:	Not reported		
Incident County:	Not reported		
DEP Requested:	Not reported		
Confidential:	Not reported		
Notify Type:	Other		
Road Closed:	Not reported		
Direction:	Not reported		
Responsible Party:	Unknown		
Responsible Party Name:	Not reported		
Responsible Party Contact:	Not reported		
Responsible Party Title:	Not reported		
Responsible Party Phone:	Not reported		
Responsible Party Street:	Not reported		
Responsible Party County:	Not reported		
Responsible Party City,St,Zip:	Not reported		

Map ID  
Direction  
Distance  
Elevation

MAP FINDINGS

Site

Database(s)

EDR ID Number  
EPA ID Number

**425 WASHINGTON BOULEVARD (Continued)**

**1006999085**

Memo. Of Understanding: -  
Drill/trng Exercise: No  
Hazardous: Not reported

**NJ BROWNFIELD:**

Price: Negotiable  
Assessed Value: Not reported  
Owner Name: DEP Case  
Value: Not reported  
Planning Area: Planning Area 1  
Property Size: Not reported  
General Comments: Not reported

**VCP:**

Incident Number: 01-06-08-0156-36  
MOA Execution Date: 6/20/2001  
Type Of Vcp File: HISTORICAL  
Pi Number: Not reported  
Case Type(Case Type): Not reported  
Case Contact: Department Not reported  
Case Contact Name: Not reported  
Case Contact: Organization Marbella Tower Associates LLC  
Case Contact: Address: Line1 Not reported  
Case Contact: Address: Line2 Not reported  
Case Contact: Address: Line3 Not reported  
Case Contact City,St,Zip: Not reported

**NJ ENGINEERING CONTROLS:**

Site ID: 88681  
Pi Number: G000062596  
Pi Name: 425 WASHINGTON BLVD  
Owner Name: ,  
DER Filed Date: Not reported  
DER Lifted Date: Not reported  
Der Deed Usage (sj): Not reported  
Deed Specific Requirement: Not reported  
Deeds Parameter Desc: Not reported  
Deeds Depth: Not reported  
Comments: Not reported

**HIST SHWS:**

**Case Status:** Active  
Status Date: 11/22/2004  
Case ID: G000062596  
Contact: BOMM  
Sub Section Label: A: Sites with On-Site Sources of Contamination  
Site Municipality: 0906  
Remedial Level Code: C1  
Classification exception area dt: None  
Classification exception area dt: Not reported  
Deed Notice Status: None  
Deed Notice Date: Not reported  
Engineering Control Status: None  
Engineering Control Date: Not reported  
National Priorities List Status: Not reported



Map ID  
 Direction  
 Distance  
 Elevation

MAP FINDINGS

Site

Database(s)

EDR ID Number  
 EPA ID Number

**425 WASHINGTON BOULEVARD (Continued)**

**1006999085**

National Priorities List Date: Not reported  
 X Coordinate: 622455.1400000001  
 Y Coordinate: 695355.94999999995  
 Coordinate System: NJ State Plane (NAD83) - USFEET

**502**  
**West**  
**> 1**  
**1.106 mi.**  
**5838 ft.**

**JERSEY CITY SCHOOL #14**  
**153 UNION ST**  
**JERSEY CITY, NJ 07302**

**SHWS** **U000364768**  
**UST** **N/A**

**Relative:**  
**Higher**

SHWS:  
 Site ID: 47930  
 Status: CLOSED  
 Home Owner: No  
 PI Number: Not reported  
 X Coord Site: Not reported  
 X Coord PI: Not reported  
 Y Coord Site: Not reported  
 Y Coord PI: Not reported

**Actual:**  
**77 ft.**

UST:  
 Facility ID: 016029  
 Owner Name: MAURICE HOWELL  
 Organization: JERSEY CITY PUBLIC SCHOOLS  
 Contact Type(UST Reg): Facility Operator  
 Contact Address (UST Reg): 346 CLAREMONT AVE  
 Contact Address 2 (UST Reg): Not reported  
 Contact City,St,Zip (UST Reg): Jersey City, NJ 07305  
 Owner Name: MAURICE HOWELL  
 Organization: JERSEY CITY PUBLIC SCHOOLS  
 Contact Type(UST Reg): Tank Owner  
 Contact Address (UST Reg): 346 CLAREMONT AVE  
 Contact Address 2 (UST Reg): Not reported  
 Contact City,St,Zip (UST Reg): Jersey City, NJ 07305

Tank Id: TANK-1  
 Tank Number: E1  
 Tank Contents: Heating Oil (No. 4)  
 Tank Size: 10000  
 Install Date: 1/1/1987  
 Tank Compliance: No  
**Tank Status: Removed**  
 Overfill: No  
 Tank Status Date: 8/27/1996  
 Compliance Monitoring?: No  
 Overfill Protection: No  
 Spill Containment: No  
 Tank Wellhead Protection: Not reported

TANK MONITOR DATA:  
 Monitor Tank / Pipe: Pipe  
 Monitor Type: None  
 Monitor Tank / Pipe: Tank  
 Monitor Type: None

TANK DETAIL:  
 Tankpipe Tank / Pipe: Tank

Map ID  
Direction  
Distance  
Elevation

MAP FINDINGS

Site

Database(s)

EDR ID Number  
EPA ID Number

**JERSEY CITY SCHOOL #14 (Continued)**

**U000364768**

Tankpipe Construction Type: Bare steel  
Tankpipe Tank / Pipe: Pipe  
Tankpipe Construction Type: Bare steel  
  
Tank Id: TANK-2  
Tank Number: E2  
Tank Contents: Heating Oil (No. 2)  
Tank Size: 10000  
Install Date: 9/5/1996  
Tank Compliance: Yes  
**Tank Status: In-use**  
Overfill: Yes  
Tank Status Date: 9/5/1996  
Compliance Monitoring?: Yes  
Overfill Protection: Yes  
Spill Containment: Yes  
Tank Wellhead Protection: No

TANK MONITOR DATA:  
Monitor Tank / Pipe: Tank  
Monitor Type: Interstitial  
Monitor Tank / Pipe: Pipe  
Monitor Type: Interstitial

TANK DETAIL:  
Tankpipe Tank / Pipe: Tank  
Tankpipe Construction Type: Cathodically protected steel - Sacrificial anode  
Tankpipe Tank / Pipe: Pipe  
Tankpipe Construction Type: Other: Perma-Flexx

503  
West  
> 1  
1.106 mi.  
5839 ft.

**OAK STREET AND DR MARTIN LUTHER KING DRIVE  
OAK ST / MARTIN LUTHER KING DR  
JERSEY CITY, NJ**

**SHWS S109301408  
N/A**

**Relative:  
Higher  
  
Actual:  
76 ft.**

SHWS:  
Site ID: 354929  
Status: CLOSED  
Home Owner: No  
PI Number: Not reported  
X Coord Site: Not reported  
X Coord PI: Not reported  
Y Coord Site: Not reported  
Y Coord PI: Not reported

504  
NW  
> 1  
1.106 mi.  
5840 ft.

**DUNCAN TERRACE  
37 39 DUNCAN AVE  
JERSEY CITY, NJ**

**SHWS S109294100  
N/A**

**Relative:  
Higher  
  
Actual:  
81 ft.**

SHWS:  
Site ID: 13937  
Status: CLOSED  
Home Owner: No  
PI Number: Not reported

Map ID  
Direction  
Distance  
Elevation

MAP FINDINGS

Site

Database(s)

EDR ID Number  
EPA ID Number

**DUNCAN TERRACE (Continued)**

**S109294100**

X Coord Site: Not reported  
X Coord PI: Not reported  
Y Coord Site: Not reported  
Y Coord PI: Not reported

505  
WSW  
> 1  
1.108 mi.  
5851 ft.

**71 CLAREMONT AVENUE  
71 CLAREMONT AVE  
JERSEY CITY, NJ 07304**

**SHWS 1008969853  
HIST HWS N/A**

**Relative:  
Higher**

SHWS:  
Site ID: 171495  
Status: ACTIVE  
Home Owner: Yes  
PI Number: 225305  
X Coord Site: 609491  
X Coord PI: 609491  
Y Coord Site: 682973  
Y Coord PI: 682973

**Actual:  
69 ft.**

**HIST SHWS:**

**Case Status: Active**  
Status Date: 4/7/2004  
Case ID: 225305  
Contact: Bureau of Field Operations - Northern  
Sub Section Label: A: Sites with On-Site Sources of Contamination  
Site Municipality: 0906  
Remedial Level Code: C1  
Classification exception area dt: None  
Classification exception area dt: Not reported  
Deed Notice Status: None  
Deed Notice Date: Not reported  
Engineering Control Status: None  
Engineering Control Date: Not reported  
National Priorities List Status: Not reported  
National Priorities List Date: Not reported  
X Coordinate: 609491  
Y Coordinate: 682973  
Coordinate System: NJ State Plane (NAD83) - USFEET

506  
NW  
> 1  
1.109 mi.  
5853 ft.

**SAINT PETERS COLLEGE  
782 MONTGOMERY ST  
JERSEY CITY, NJ**

**SHWS S109297630  
N/A**

**Relative:  
Higher**

SHWS:  
Site ID: 185757  
Status: CLOSED  
Home Owner: No  
PI Number: Not reported  
X Coord Site: Not reported  
X Coord PI: Not reported  
Y Coord Site: Not reported  
Y Coord PI: Not reported

**Actual:  
78 ft.**

MAP FINDINGS

Map ID  
Direction  
Distance  
Elevation

Site

Database(s)

EDR ID Number  
EPA ID Number

**507**  
**West**  
**> 1**  
**1.110 mi.**  
**5862 ft.**

**HUDSON COUNTY CHROMATE 01**  
**597 BRAMHALL AVE**  
**JERSEY CITY, NJ**

**SHWS** **S109309606**  
**N/A**

**Relative:**  
**Higher**

SHWS:  
Site ID: 76865  
Status: CLOSED  
Home Owner: No  
PI Number: G000008629  
X Coord Site: Not reported  
X Coord PI: Not reported  
Y Coord Site: Not reported  
Y Coord PI: Not reported

**Actual:**  
**77 ft.**

**DJ508**  
**NW**  
**> 1**  
**1.111 mi.**  
**5866 ft.**

**320 FAIRMOUNT AVENUE**  
**320 FAIRMOUNT AVE**  
**JERSEY CITY, NJ**

**SHWS** **S109224229**  
**NJ Release** **N/A**

**Site 3 of 4 in cluster DJ**

**Relative:**  
**Higher**

SHWS:  
Site ID: 7452  
Status: CLOSED  
Home Owner: Yes  
PI Number: Not reported  
X Coord Site: Not reported  
X Coord PI: Not reported  
Y Coord Site: Not reported  
Y Coord PI: Not reported

**Actual:**  
**79 ft.**

**NJ Release:**

Facility ID: 284225  
Date Received: 8/5/2008  
Operator: Not reported  
Incident Type: Underground Storage Tank  
Location: Not reported  
Other Location: Not reported  
Contact Name: LEVINE SETH  
Caller Name: Not reported  
Caller Title: Not reported  
Caller Address: Not reported  
Caller City,St,Zip: Not reported  
Caller Telephone: Not reported  
Facility Phone: Not reported  
Incident Date: 8/5/2008  
Substance(s): Not reported  
Substance Type: Not reported  
CAS Number: Not reported  
TCPA Chemical: Not reported  
COMU: Not reported  
Amnt Released: Not reported  
Release Type: Not reported  
Injuries: No  
Public Exposure: No  
Police at Scene: No  
Contamination of: Not reported  
Status at Spill: Not reported

Case Number: 08-08-05-1448-53  
Nature of Incident: Not reported  
Incident Location: APT BUILDING AT  
Incident Time: Not reported  
Substance Identity: Not reported  
A310 Letter: Not reported  
Hazrds Material: Not reported  
Ref. Code: Not reported  
Contained: Not reported  
Release VE: Not reported  
Facility Evacuation: No  
Firemen at Scene: No  
Receiving Water: Not reported

Map ID  
Direction  
Distance  
Elevation

MAP FINDINGS

Site

Database(s)

EDR ID Number  
EPA ID Number

**320 FAIRMOUNT AVENUE (Continued)**

**S109224229**

NJ Spill Date:	Not reported	NJ Spill Time:	Not reported
NJ Spill Name:	Not reported	NJ Spill Title:	Not reported
NJ Spill Phone:	Not reported		
Other Date:	Not reported	Other Time:	Not reported
Other Name:	Not reported	Other Title:	Not reported
Other Telephone:	Not reported		
Public Evacuation:	No		
Assistance Requested:	Not reported		
Wind Direction/Speed:	Not reported		
Local Municipality Notified:	Not reported		
Local Municipality Name:	Not reported		
Local Municipality Title:	Not reported		
Local Municipality Telephone:	Not reported		
Local Municipality Date:	Not reported		
Local Municipality Time:	Not reported		
Incident Description:	Not reported		
Incident Name:	Not reported		
Incident Referred To:	Not reported		
Incident Region:	Not reported		
Incident Telephone:	Not reported		
Incident Date:	Not reported		
Incident time:	Not reported		
Incident ITM:	Not reported		
Comments:	Not reported		
Date A310 Letter Printed:	Not reported		
Date Local Authority Was Notified:	Not reported		
Date Updated:	Not reported		
Date Report Faxed to Local Authority:	Not reported		
Local Authority Notification Date:	Not reported		
Rep Receive Date:	8/5/2008		
Reporter Type:	Other		
Reporter Name:	REDACTED		
Reporter Title:	SECRETARY		
Reporter Org:	CERTIFIED ENVIRONMENTAL CONTRA		
Reporter Address:	Not reported		
Reporter City,St,Zip:	Not reported		
Reporter County:	Not reported		
Incident Status:	Terminated		
Incident Category:	Other		
Incident Source:	SETH LEVINE		
Incident Address:	PO BOX 897		
Incident Address 2:	Not reported		
Incident City,St,Zip:	Teaneck Twp, NJ 7666		
Incident County:	Bergen		
DEP Requested:	No		
Confidential:	Not reported		
Notify Type:	Not reported		
Road Closed:	No		
Direction:	Not reported		
Responsible Party:	Not reported		
Responsible Party Name:	Not reported		
Responsible Party Contact:	Not reported		
Responsible Party Title:	Not reported		
Responsible Party Phone:	Not reported		
Responsible Party Street:	Not reported		
Responsible Party County:	Not reported		
Responsible Party City,St,Zip:	Not reported		

Map ID  
 Direction  
 Distance  
 Elevation

MAP FINDINGS

Site

Database(s)

EDR ID Number  
 EPA ID Number

**320 FAIRMOUNT AVENUE (Continued)**

**S109224229**

Memo. Of Understanding: Not reported  
 Drill/trng Exercise: Not reported  
 Hazardous: Not reported

**DK509**  
**WNW**  
**> 1**  
**1.112 mi.**  
**5870 ft.**

**153 JEWETT AVENUE**  
**153 JEWETT AVE**  
**JERSEY CITY, NJ 07304**  
**Site 2 of 2 in cluster DK**

**SHWS** **1010558000**  
**FINDS** **N/A**

**Relative:**  
**Higher**

SHWS:  
 Site ID: 228159  
 Status: CLOSED  
 Home Owner: Yes  
 PI Number: Not reported  
 X Coord Site: Not reported  
 X Coord PI: Not reported  
 Y Coord Site: Not reported  
 Y Coord PI: Not reported

**Actual:**  
**84 ft.**

**FINDS:**

Registry ID: 110032553546

Environmental Interest/Information System  
 NJ-NJEMS (New Jersey - New Jersey Environmental Management System).  
 The Department of Environmental Protection (NJDEP) manages large  
 databases of environmental information in this integrated system.

**510**  
**SSW**  
**> 1**  
**1.121 mi.**  
**5920 ft.**

**LIBERTY STATE PARK**  
**MORRIS PESIN DRIVE / FREEDOM WAY**  
**JERSEY CITY, NJ**

**NJ PF** **S105680525**  
**N/A**

**Relative:**  
**Lower**

NJ PF:  
 Category: Non-Superfund, State Lead  
 Facility Type: Landfill/Rail Yard  
 Operation Status: Inactive  
 Media Affected: Ground WaterSurface WaterSoilSediments  
 Contaminants: MetalsMetals, PesticidesMetals, Semi-Volatile Organic Compounds, Petroleum  
 HydrocarbonsMetals, Polycyclic Aromatic Hydrocarbons, Petroleum Hydrocarbons,  
 Pesticides  
 Facility Status: Levels Not of ConcernLevels Not of ConcernDelineating/CappingConfirmed  
 Funding Source: Spill Fund1981 Bond FundGeneral State FundHazardous Discharge Site Cleanup  
 Fund1992 Green Acres Bond FundParks Capital FundCorporate Business Tax  
 Amnt Hazardous: \$43,000\$73,000\$1,638,000\$460,000\$694,000\$25,000\$295,000  
 Site Description: The land on which Liberty State Park is situated was created by filling in a  
 marsh with New York City garbage and dredge materials from the Hudson River  
 Basin. Between the mid-1800s and the 1960s the property was used extensively  
 for railroad activites and for several small business operations. Various areas  
 of the park have undergone development in recent years. Due to the previous  
 operations and the historic use of fill material at the site, NJDEP conducted  
 Remedial Investigations (RI) as development progressed to determine whether  
 remedial measures were needed to protect human health and the environment.

**Actual:**  
**5 ft.**

Map ID  
 Direction  
 Distance  
 Elevation

MAP FINDINGS

Site

Database(s)

EDR ID Number  
 EPA ID Number

**LIBERTY STATE PARK (Continued)**

**S105680525**

Between 1988 and 1995 NJDEP's Remedial Response Element conducted RIs for the Dog Show Field, the Liberty Science Center, the Terminal Parking Lot, Liberty Walk, the Freight Yard (which includes the Dredge Spoils Area), the Northern Marina and the McAllister Tug and Barge Area (which includes Middle Cove). At the Dog Show Field, heavy metals and tar residues were detected that render the site unsuitable for use as a football field but do not pose a health risk for passive recreation. Therefore, no remedial action is planned for this area at this time. The Liberty Science Center, Terminal Parking Lot, Liberty Walk and Northern Marina exhibited soil contamination consistent with historic fill. These areas have been developed utilizing a minimum of one foot of clean fill cover and/or asphalt cover to eliminate the exposure pathways of inhalation and direct contact. Soil at Millennium Park, located near the intersection of Audrey Zapp Drive and Freedom Way, has also been covered with one foot of clean fill to prevent contact with contaminants identified during the RI. In 1993, NJDEP implemented an Interim Remedial Measure (IRM) that entailed excavating the eight-foot high earthen berms that formed the impoundment for the Dredge Spoils Area and placing the soil over the dredged materials to prevent it from being spread by the wind. Upon development of the Freight Yard area a minimum of one foot of clean fill will be placed as cover in accordance with New Jersey remediation regulations for historic fill sites. Surface water and sediments collected from the Northern Marina during the RI indicated the presence of inorganic and organic contamination. These contaminants pose no threat to human health under current uses, except in the case of ingestion of marine life. NJDEP has posted signs advising the public that fishing is prohibited at the Marina. NJDEP's Division of Parks and Forestry has received \$10 million in bond funds to develop the McAllister Tug and Barge Area (which is bordered by North Cove, Liberty Walk, the Interpretive Center and Freedom Way) as a passive recreation Green Park area. NJDEP completed an RI for this area in 1999 that revealed the presence of subsurface free product from McAllister's former operations as well as surface soil contamination consistent with historic fill. The Green Park area was capped with one foot of clean soil and opened to the public as a recreational area in 1999. NJDEP is designed measures to address the free product in the ground water in the Green Park area. The ground water at the park is not used for potable purposes and therefore does not present a risk to human health from ingestion. Three additional areas of the park have been under investigation to determine whether chromate waste had been used as fill material at these sites. Chromium contamination identified in the soil at the Caven Point Pier area has been remediated. At the Sewer Line Area of the Freight Yard, the presence of chromate waste has been confirmed and further investigations are necessary. No chromate waste has been detected in the soil at the third area, the Cabana Club, but additional sampling is being performed to complete the site characterization.

Property Size: 1,156 Acres  
 Surrounding Land Use: Recreational/Industrial

DJ511  
 NW  
 > 1  
 1.123 mi.  
 5928 ft.

**333 FAIRMOUNT AVENUE  
 333 FAIRMOUNT AVE  
 JERSEY CITY, NJ 07306**  
 Site 4 of 4 in cluster DJ

**SHWS 1007023899  
 FINDS N/A  
 VCP**

**Relative:  
 Higher**

SHWS:  
 Site ID: 120559  
 Status: CLOSED  
 Home Owner: No  
 PI Number: Not reported  
 X Coord Site: Not reported  
 X Coord PI: Not reported

**Actual:  
 80 ft.**

Map ID  
Direction  
Distance  
Elevation

MAP FINDINGS

Site

Database(s)

EDR ID Number  
EPA ID Number

**333 FAIRMOUNT AVENUE (Continued)**

**1007023899**

Y Coord Site: Not reported  
Y Coord PI: Not reported

**FINDS:**

Registry ID: 110014917821

**Environmental Interest/Information System**

NJ-NJEMS (New Jersey - New Jersey Environmental Management System).  
The Department of Environmental Protection (NJDEP) manages large  
databases of environmental information in this integrated system.

**VCP:**

Incident Number: 02-05-30-0950-31  
MOA Execution Date: 6/12/2002  
Type Of Vcp File: HISTORICAL  
Pi Number: Not reported  
Case Type(Case Type): Not reported  
Case Contact: Department Not reported  
Case Contact Name: Not reported  
Case Contact: Organization Not reported  
Case Contact: Address: Line1 Not reported  
Case Contact: Address: Line2 Not reported  
Case Contact: Address: Line3 Not reported  
Case Contact City,St,Zip: Not reported



## ORPHAN SUMMARY

City	EDR ID	Site Name	Site Address	Zip	Database(s)
JERSEY CITY	1010509725	ARLINGTON GARDENS	301 325 RANDOLPH AVE	07306	SHWS, FINDS
JERSEY CITY	S103030564	HUDSON COUNTY CHROMATE 183	RANDOLPH AVE		SHWS, BROWNFIELDS, HIST HWS
JERSEY CITY	S105006483	HUDSON COUNTY CHROMATE 199	RANDOLPH AVE / HALLADAY ST		SHWS, HIST HWS
JERSEY CITY	1001028056	NJDEPE - SITE 100	RICHARD ST SEWAR EASEMENT &	07302	FINDS, RCRA-NonGen
JERSEY CITY	1008946008	84 86 ROMAINE AVENUE	84 86 ROMAINE AVE	07306	SHWS, HIST HWS
JERSEY CITY	S108518263	IWS TRANSFER SYSTEMS OF NJ.	375 ROUTES 1 / 9 SOUTH		SWF/LF
JERSEY CITY	S107119563	DUMP	RT#440+DUNCAN AVE		NJ Release
JERSEY CITY	1001028058	NJDEPE - SITE 130	US RTE 1 & 9	07302	FINDS, RCRA-NonGen
JERSEY CITY	S107437433		701 -775 RTE 440		NJ Release
JERSEY CITY	1010520815	313 5TH STREET	313 5TH ST	07306	SHWS, FINDS
JERSEY CITY	1010530640	379 3RD STREET	379 3RD ST	07306	SHWS, FINDS
JERSEY CITY	1010555089	202 6TH STREET	202 6TH ST	07305	SHWS, FINDS
JERSEY CITY	8869278	AT THE PLANT SITE ON AETNA STREET	AT THE PLANT SITE ON AETNA STR		ERNS
JERSEY CITY	S109307576	LIBERTY STATE PARK	THOMAS MCGOVERN DR		SHWS
JERSEY CITY	1001028053	NJDEPE - SITE 097	TONNELE AVE & SECAUCUS RD W OF	07302	FINDS, RCRA-NonGen
JERSEY CITY	1010168428	45 47 TONNELE AVENUE	45 47 TONNELE AVE	07306	SHWS, FINDS
JERSEY CITY	S107494251	HUDSON COUNTY CHROMATE 91	NJ TPKE NEAR JOHNSTON AVE	07304	HIST HWS
JERSEY CITY	S103030526	HUDSON COUNTY CHROMATE 07	NJ TPKE / COMMUNIPAW AVE		HIST HWS
JERSEY CITY	1008958167	BLOCK DRUG CO INC BALDWIN PARCEL	TRENTON ST	07302	SHWS, HIST HWS
JERSEY CITY	S109838147	273 UNIION STREET	273 UNION ST	07304	SHWS
JERSEY CITY	S108973466	174 TO 176 VAN NOSTRAND AVENUE	174 176 VAN NOSTRAND AVE	07305	SHWS, BROWNFIELDS
JERSEY CITY	S107444948	BEL FUSE INC	196 198 VAN VORST ST	07302	SHWS, ISRA, HIST HWS
JERSEY CITY	S109305183	BEL FUSE PROPERTY	206 208 VAN VORST ST	07302	SHWS
JERSEY CITY	1010431382	254 258 WARREN STREET	254 258 WARREN ST	07302	SHWS, FINDS, VCP
JERSEY CITY	S108973436	PORTSIDE TERMINAL	100 150 WARREN ST	07302	SHWS, BROWNFIELDS
JERSEY CITY	S107577433	PORTSIDE TERMINALS	12 WARREN ST		SPILLS, NJ Release
JERSEY CITY	S107101446	DEMOLISHION SITE/OLD ONYX	WASHINGTON ST. WARRE		NJ Release
JERSEY CITY	1007050014	LIBERTY CENTER	328 344 WASHINGTON BLVD	07306	SHWS, FINDS, BROWNFIELDS, ENG CONTROLS
JERSEY CITY	1010175387	311 317 WEST SIDE AVENUE	311 317 WEST SIDE AVE	07305	SHWS, FINDS
JERSEY CITY	S109296932	498-500 WESTSIDE AVENUE	498 500 WEST SIDE AVE		SHWS
JERSEY CITY	S109301268	JAMANDRE LLC	815 819 WESTSIDE AVE		SHWS
JERSEY CITY	S104726804	BETWEEN LAFAYETTE & JOHNSTON	WHITON ST		NJ Release
JERSEY CITY	S109295657	JERSEY CITY HOUSING AUTH,WOODWARD	306 356 WOODWARD ST	07304	SHWS
JERSEY CITY	S109309611	HUDSON COUNTY CHROMATE 22	299 301 WOODWARD ST	07304	SHWS

# GOVERNMENT RECORDS SEARCHED / DATA CURRENCY TRACKING

To maintain currency of the following federal and state databases, EDR contacts the appropriate governmental agency on a monthly or quarterly basis, as required.

**Number of Days to Update:** Provides confirmation that EDR is reporting records that have been updated within 90 days from the date the government agency made the information available to the public.

## STANDARD ENVIRONMENTAL RECORDS

### ***Federal NPL site list***

#### **NPL: National Priority List**

National Priorities List (Superfund). The NPL is a subset of CERCLIS and identifies over 1,200 sites for priority cleanup under the Superfund Program. NPL sites may encompass relatively large areas. As such, EDR provides polygon coverage for over 1,000 NPL site boundaries produced by EPA's Environmental Photographic Interpretation Center (EPIC) and regional EPA offices.

Date of Government Version: 10/01/2009	Source: EPA
Date Data Arrived at EDR: 10/14/2009	Telephone: N/A
Date Made Active in Reports: 11/09/2009	Last EDR Contact: 11/13/2009
Number of Days to Update: 26	Next Scheduled EDR Contact: 01/25/2010
	Data Release Frequency: Quarterly

#### **NPL Site Boundaries**

##### **Sources:**

EPA's Environmental Photographic Interpretation Center (EPIC)  
Telephone: 202-564-7333

EPA Region 1  
Telephone 617-918-1143

EPA Region 6  
Telephone: 214-655-6659

EPA Region 3  
Telephone 215-814-5418

EPA Region 7  
Telephone: 913-551-7247

EPA Region 4  
Telephone 404-562-8033

EPA Region 8  
Telephone: 303-312-6774

EPA Region 5  
Telephone 312-886-6686

EPA Region 9  
Telephone: 415-947-4246

EPA Region 10  
Telephone 206-553-8665

#### **Proposed NPL: Proposed National Priority List Sites**

A site that has been proposed for listing on the National Priorities List through the issuance of a proposed rule in the Federal Register. EPA then accepts public comments on the site, responds to the comments, and places on the NPL those sites that continue to meet the requirements for listing.

Date of Government Version: 10/01/2009	Source: EPA
Date Data Arrived at EDR: 10/14/2009	Telephone: N/A
Date Made Active in Reports: 11/09/2009	Last EDR Contact: 11/13/2009
Number of Days to Update: 26	Next Scheduled EDR Contact: 01/25/2010
	Data Release Frequency: Quarterly

#### **NPL LIENS: Federal Superfund Liens**

Federal Superfund Liens. Under the authority granted the USEPA by CERCLA of 1980, the USEPA has the authority to file liens against real property in order to recover remedial action expenditures or when the property owner received notification of potential liability. USEPA compiles a listing of filed notices of Superfund Liens.

Date of Government Version: 10/15/1991	Source: EPA
Date Data Arrived at EDR: 02/02/1994	Telephone: 202-564-4267
Date Made Active in Reports: 03/30/1994	Last EDR Contact: 08/17/2009
Number of Days to Update: 56	Next Scheduled EDR Contact: 11/16/2009
	Data Release Frequency: No Update Planned

# GOVERNMENT RECORDS SEARCHED / DATA CURRENCY TRACKING

## ***Federal Delisted NPL site list***

DELISTED NPL: National Priority List Deletions

The National Oil and Hazardous Substances Pollution Contingency Plan (NCP) establishes the criteria that the EPA uses to delete sites from the NPL. In accordance with 40 CFR 300.425.(e), sites may be deleted from the NPL where no further response is appropriate.

Date of Government Version: 10/01/2009	Source: EPA
Date Data Arrived at EDR: 10/14/2009	Telephone: N/A
Date Made Active in Reports: 11/09/2009	Last EDR Contact: 11/13/2009
Number of Days to Update: 26	Next Scheduled EDR Contact: 01/25/2010
	Data Release Frequency: Quarterly

## ***Federal CERCLIS list***

CERCLIS: Comprehensive Environmental Response, Compensation, and Liability Information System

CERCLIS contains data on potentially hazardous waste sites that have been reported to the USEPA by states, municipalities, private companies and private persons, pursuant to Section 103 of the Comprehensive Environmental Response, Compensation, and Liability Act (CERCLA). CERCLIS contains sites which are either proposed to or on the National Priorities List (NPL) and sites which are in the screening and assessment phase for possible inclusion on the NPL.

Date of Government Version: 06/30/2009	Source: EPA
Date Data Arrived at EDR: 08/11/2009	Telephone: 703-412-9810
Date Made Active in Reports: 09/21/2009	Last EDR Contact: 09/30/2009
Number of Days to Update: 41	Next Scheduled EDR Contact: 01/11/2010
	Data Release Frequency: Quarterly

## ***Federal CERCLIS NFRAP site List***

CERCLIS-NFRAP: CERCLIS No Further Remedial Action Planned

Archived sites are sites that have been removed and archived from the inventory of CERCLIS sites. Archived status indicates that, to the best of EPA's knowledge, assessment at a site has been completed and that EPA has determined no further steps will be taken to list this site on the National Priorities List (NPL), unless information indicates this decision was not appropriate or other considerations require a recommendation for listing at a later time. This decision does not necessarily mean that there is no hazard associated with a given site; it only means that, based upon available information, the location is not judged to be a potential NPL site.

Date of Government Version: 06/23/2009	Source: EPA
Date Data Arrived at EDR: 09/02/2009	Telephone: 703-412-9810
Date Made Active in Reports: 09/21/2009	Last EDR Contact: 09/09/2009
Number of Days to Update: 19	Next Scheduled EDR Contact: 12/14/2009
	Data Release Frequency: Quarterly

## ***Federal RCRA CORRACTS facilities list***

CORRACTS: Corrective Action Report

CORRACTS identifies hazardous waste handlers with RCRA corrective action activity.

Date of Government Version: 09/15/2009	Source: EPA
Date Data Arrived at EDR: 09/22/2009	Telephone: 800-424-9346
Date Made Active in Reports: 11/09/2009	Last EDR Contact: 11/16/2009
Number of Days to Update: 48	Next Scheduled EDR Contact: 03/01/2010
	Data Release Frequency: Quarterly

## ***Federal RCRA non-CORRACTS TSD facilities list***

RCRA-TSDF: RCRA - Transporters, Storage and Disposal

RCRAInfo is EPA's comprehensive information system, providing access to data supporting the Resource Conservation and Recovery Act (RCRA) of 1976 and the Hazardous and Solid Waste Amendments (HSWA) of 1984. The database includes selective information on sites which generate, transport, store, treat and/or dispose of hazardous waste as defined by the Resource Conservation and Recovery Act (RCRA). Transporters are individuals or entities that move hazardous waste from the generator offsite to a facility that can recycle, treat, store, or dispose of the waste. TSDFs treat, store, or dispose of the waste.

# GOVERNMENT RECORDS SEARCHED / DATA CURRENCY TRACKING

Date of Government Version: 11/12/2008  
Date Data Arrived at EDR: 11/18/2008  
Date Made Active in Reports: 03/16/2009  
Number of Days to Update: 118

Source: Environmental Protection Agency  
Telephone: (212) 637-3660  
Last EDR Contact: 11/18/2009  
Next Scheduled EDR Contact: 01/18/2010  
Data Release Frequency: Quarterly

## ***Federal RCRA generators list***

### **RCRA-LQG: RCRA - Large Quantity Generators**

RCRAInfo is EPA's comprehensive information system, providing access to data supporting the Resource Conservation and Recovery Act (RCRA) of 1976 and the Hazardous and Solid Waste Amendments (HSWA) of 1984. The database includes selective information on sites which generate, transport, store, treat and/or dispose of hazardous waste as defined by the Resource Conservation and Recovery Act (RCRA). Large quantity generators (LQGs) generate over 1,000 kilograms (kg) of hazardous waste, or over 1 kg of acutely hazardous waste per month.

Date of Government Version: 11/12/2008  
Date Data Arrived at EDR: 11/18/2008  
Date Made Active in Reports: 03/16/2009  
Number of Days to Update: 118

Source: Environmental Protection Agency  
Telephone: (212) 637-3660  
Last EDR Contact: 11/18/2009  
Next Scheduled EDR Contact: 01/18/2010  
Data Release Frequency: Quarterly

### **RCRA-SQG: RCRA - Small Quantity Generators**

RCRAInfo is EPA's comprehensive information system, providing access to data supporting the Resource Conservation and Recovery Act (RCRA) of 1976 and the Hazardous and Solid Waste Amendments (HSWA) of 1984. The database includes selective information on sites which generate, transport, store, treat and/or dispose of hazardous waste as defined by the Resource Conservation and Recovery Act (RCRA). Small quantity generators (SQGs) generate between 100 kg and 1,000 kg of hazardous waste per month.

Date of Government Version: 11/12/2008  
Date Data Arrived at EDR: 11/18/2008  
Date Made Active in Reports: 03/16/2009  
Number of Days to Update: 118

Source: Environmental Protection Agency  
Telephone: (212) 637-3660  
Last EDR Contact: 11/18/2009  
Next Scheduled EDR Contact: 01/18/2010  
Data Release Frequency: Quarterly

### **RCRA-CESQG: RCRA - Conditionally Exempt Small Quantity Generators**

RCRAInfo is EPA's comprehensive information system, providing access to data supporting the Resource Conservation and Recovery Act (RCRA) of 1976 and the Hazardous and Solid Waste Amendments (HSWA) of 1984. The database includes selective information on sites which generate, transport, store, treat and/or dispose of hazardous waste as defined by the Resource Conservation and Recovery Act (RCRA). Conditionally exempt small quantity generators (CESQGs) generate less than 100 kg of hazardous waste, or less than 1 kg of acutely hazardous waste per month.

Date of Government Version: 11/12/2008  
Date Data Arrived at EDR: 11/18/2008  
Date Made Active in Reports: 03/16/2009  
Number of Days to Update: 118

Source: Environmental Protection Agency  
Telephone: (212) 637-3660  
Last EDR Contact: 11/18/2009  
Next Scheduled EDR Contact: 01/18/2010  
Data Release Frequency: Varies

## ***Federal institutional controls / engineering controls registries***

### **US ENG CONTROLS: Engineering Controls Sites List**

A listing of sites with engineering controls in place. Engineering controls include various forms of caps, building foundations, liners, and treatment methods to create pathway elimination for regulated substances to enter environmental media or effect human health.

Date of Government Version: 10/01/2009  
Date Data Arrived at EDR: 10/09/2009  
Date Made Active in Reports: 11/09/2009  
Number of Days to Update: 31

Source: Environmental Protection Agency  
Telephone: 703-603-0695  
Last EDR Contact: 09/18/2009  
Next Scheduled EDR Contact: 12/28/2009  
Data Release Frequency: Varies

# GOVERNMENT RECORDS SEARCHED / DATA CURRENCY TRACKING

## US INST CONTROL: Sites with Institutional Controls

A listing of sites with institutional controls in place. Institutional controls include administrative measures, such as groundwater use restrictions, construction restrictions, property use restrictions, and post remediation care requirements intended to prevent exposure to contaminants remaining on site. Deed restrictions are generally required as part of the institutional controls.

Date of Government Version: 10/01/2009  
Date Data Arrived at EDR: 10/09/2009  
Date Made Active in Reports: 11/09/2009  
Number of Days to Update: 31

Source: Environmental Protection Agency  
Telephone: 703-603-0695  
Last EDR Contact: 09/18/2009  
Next Scheduled EDR Contact: 12/28/2009  
Data Release Frequency: Varies

## **Federal ERNS list**

### ERNS: Emergency Response Notification System

Emergency Response Notification System. ERNS records and stores information on reported releases of oil and hazardous substances.

Date of Government Version: 08/31/2009  
Date Data Arrived at EDR: 09/17/2009  
Date Made Active in Reports: 11/09/2009  
Number of Days to Update: 53

Source: National Response Center, United States Coast Guard  
Telephone: 202-267-2180  
Last EDR Contact: 10/06/2009  
Next Scheduled EDR Contact: 01/18/2010  
Data Release Frequency: Annually

## **State- and tribal - equivalent CERCLIS**

### SHWS: Known Contaminated Sites in New Jersey

The Known Contaminated Sites in New Jersey includes sites under the purview of the Site Remediation Program which have contamination present at levels greater than the applicable cleanup criteria for soil and/or groundwater standards. The sites appearing in Known Contaminated Sites in New Jersey are classified as either active, where the site is assigned to a specific remedial program area, or pending, where the site is awaiting assignment to a specific remedial program area. Sites where no further action (NFA) designation has been given are not included in this report unless there are other areas of identified contamination which have not been remediated. This report includes sites being remediated under all of the various regulatory programs administered by the Site Remediation Program such as: Federal Superfund Program, Federal Resource Conservation and Recovery Act (RCRA), New Jersey's Industrial Site Recovery Act (ISRA), New Jersey's Underground Storage of Hazardous Substances Act, New Jersey's Spill Compensation and Control Act, New Jersey's Solid Waste Management Act, New Jersey's Water Pollution Control Act.

Date of Government Version: 08/31/2009  
Date Data Arrived at EDR: 09/10/2009  
Date Made Active in Reports: 09/23/2009  
Number of Days to Update: 13

Source: New Jersey Department of Environmental Protection  
Telephone: 609-292-8761  
Last EDR Contact: 11/18/2009  
Next Scheduled EDR Contact: 12/14/2009  
Data Release Frequency: Varies

### HWS RE-EVAL: Site Re-Evaluation Report

The locations were removed from the Known Contaminated Sites list for a variety of reasons. Some of the sites were taken off the list because they were inactive, some were not assigned a case worker and some were no longer contaminated. Inspectors from the DEP are now undertaking a full re-evaluation of each of the locations statewide. That includes visual and environmental tests to see whether contamination still exists.

Date of Government Version: 09/20/2007  
Date Data Arrived at EDR: 10/12/2007  
Date Made Active in Reports: 12/03/2007  
Number of Days to Update: 52

Source: Department of Environmental Protection  
Telephone: 609-984-3081  
Last EDR Contact: 09/17/2009  
Next Scheduled EDR Contact: 12/14/2009  
Data Release Frequency: Varies

### HIST HWS: Known Contaminated Sites Listing

The Known Contaminated Sites in New Jersey report is a municipal listing of sites where contamination of soil and/or ground water is confirmed at levels greater than the applicable cleanup criteria or standards. Remedial activities are underway or required at the sites with an on-site source(s) of contamination and at locations where the source(s) of contamination is unknown. Sites with completed remedial work that require engineering and/or institutional controls have reporting measures in place to ensure the effectiveness of past actions, and some include maintenance and/or monitoring

# GOVERNMENT RECORDS SEARCHED / DATA CURRENCY TRACKING

Date of Government Version: 05/09/2008  
Date Data Arrived at EDR: 11/14/2008  
Date Made Active in Reports: 11/26/2008  
Number of Days to Update: 12

Source: Department of Environmental Protection  
Telephone: 209-292-2943  
Last EDR Contact: 03/16/2009  
Next Scheduled EDR Contact: 06/15/2009  
Data Release Frequency: No Update Planned

## ***State and tribal landfill and/or solid waste disposal site lists***

### **SWF/LF: Solid Waste Facility Directory**

Solid Waste Facilities/Landfill Sites. SWF/LF type records typically contain an inventory of solid waste disposal facilities or landfills in a particular state. Depending on the state, these may be active or inactive facilities or open dumps that failed to meet RCRA Subtitle D Section 4004 criteria for solid waste landfills or disposal sites.

Date of Government Version: 04/01/2009  
Date Data Arrived at EDR: 05/14/2009  
Date Made Active in Reports: 05/22/2009  
Number of Days to Update: 8

Source: Department of Environmental Protection  
Telephone: 609-984-6741  
Last EDR Contact: 11/09/2009  
Next Scheduled EDR Contact: 02/22/2010  
Data Release Frequency: Quarterly

### **NON OP LF: Non-Operating Landfills**

The landfills described in this document are non-operating and historic landfills identified by, or reported to, the Department. Working with local and regional environmental agencies, community representatives, and through review of historic materials the Site Remediation Program is developing this inventory to prevent injury to human and ecological resources.

Date of Government Version: 07/12/2007  
Date Data Arrived at EDR: 10/18/2007  
Date Made Active in Reports: 12/03/2007  
Number of Days to Update: 46

Source: Department of Environmental Protection  
Telephone: 609-984-6650  
Last EDR Contact: 07/17/2009  
Next Scheduled EDR Contact: 10/12/2009  
Data Release Frequency: Varies

## ***State and tribal leaking storage tank lists***

### **LUST: UST Active Remediation Sites Listing**

A listing of regulated Underground Storage Tanks that have a cleanup underway.

Date of Government Version: 09/14/2009  
Date Data Arrived at EDR: 09/14/2009  
Date Made Active in Reports: 09/23/2009  
Number of Days to Update: 9

Source: New Jersey Department of Environmental Protection  
Telephone: 609-292-8761  
Last EDR Contact: 09/14/2009  
Next Scheduled EDR Contact: 12/14/2009  
Data Release Frequency: Varies

### **HIST LUST: Historical Leaking USTs**

This listing is no longer updated or maintained by the DEP.

Date of Government Version: 09/17/2002  
Date Data Arrived at EDR: 01/27/2006  
Date Made Active in Reports: 02/08/2006  
Number of Days to Update: 12

Source: Department of Environment Protection  
Telephone: 609-292-8761  
Last EDR Contact: 12/17/2007  
Next Scheduled EDR Contact: 03/17/2008  
Data Release Frequency: No Update Planned

### **INDIAN LUST R7: Leaking Underground Storage Tanks on Indian Land**

LUSTs on Indian land in Iowa, Kansas, and Nebraska

Date of Government Version: 03/24/2009  
Date Data Arrived at EDR: 05/20/2009  
Date Made Active in Reports: 06/17/2009  
Number of Days to Update: 28

Source: EPA Region 7  
Telephone: 913-551-7003  
Last EDR Contact: 11/04/2009  
Next Scheduled EDR Contact: 02/15/2010  
Data Release Frequency: Varies

# GOVERNMENT RECORDS SEARCHED / DATA CURRENCY TRACKING

INDIAN LUST R6: Leaking Underground Storage Tanks on Indian Land  
LUSTs on Indian land in New Mexico and Oklahoma.

Date of Government Version: 08/24/2009	Source: EPA Region 6
Date Data Arrived at EDR: 08/26/2009	Telephone: 214-665-6597
Date Made Active in Reports: 09/21/2009	Last EDR Contact: 10/30/2009
Number of Days to Update: 26	Next Scheduled EDR Contact: 02/15/2010
	Data Release Frequency: Varies

INDIAN LUST R1: Leaking Underground Storage Tanks on Indian Land  
A listing of leaking underground storage tank locations on Indian Land.

Date of Government Version: 02/19/2009	Source: EPA Region 1
Date Data Arrived at EDR: 02/19/2009	Telephone: 617-918-1313
Date Made Active in Reports: 03/16/2009	Last EDR Contact: 10/30/2009
Number of Days to Update: 25	Next Scheduled EDR Contact: 02/15/2010
	Data Release Frequency: Varies

INDIAN LUST R9: Leaking Underground Storage Tanks on Indian Land  
LUSTs on Indian land in Arizona, California, New Mexico and Nevada

Date of Government Version: 08/21/2009	Source: Environmental Protection Agency
Date Data Arrived at EDR: 10/06/2009	Telephone: 415-972-3372
Date Made Active in Reports: 10/22/2009	Last EDR Contact: 10/30/2009
Number of Days to Update: 16	Next Scheduled EDR Contact: 02/15/2010
	Data Release Frequency: Quarterly

INDIAN LUST R8: Leaking Underground Storage Tanks on Indian Land  
LUSTs on Indian land in Colorado, Montana, North Dakota, South Dakota, Utah and Wyoming.

Date of Government Version: 08/24/2009	Source: EPA Region 8
Date Data Arrived at EDR: 09/10/2009	Telephone: 303-312-6271
Date Made Active in Reports: 10/22/2009	Last EDR Contact: 10/30/2009
Number of Days to Update: 42	Next Scheduled EDR Contact: 02/15/2010
	Data Release Frequency: Quarterly

INDIAN LUST R10: Leaking Underground Storage Tanks on Indian Land  
LUSTs on Indian land in Alaska, Idaho, Oregon and Washington.

Date of Government Version: 08/20/2009	Source: EPA Region 10
Date Data Arrived at EDR: 08/21/2009	Telephone: 206-553-2857
Date Made Active in Reports: 09/21/2009	Last EDR Contact: 10/30/2009
Number of Days to Update: 31	Next Scheduled EDR Contact: 02/15/2010
	Data Release Frequency: Quarterly

INDIAN LUST R4: Leaking Underground Storage Tanks on Indian Land  
LUSTs on Indian land in Florida, Mississippi and North Carolina.

Date of Government Version: 08/20/2009	Source: EPA Region 4
Date Data Arrived at EDR: 08/26/2009	Telephone: 404-562-8677
Date Made Active in Reports: 10/22/2009	Last EDR Contact: 10/30/2009
Number of Days to Update: 57	Next Scheduled EDR Contact: 02/15/2010
	Data Release Frequency: Semi-Annually

## ***State and tribal registered storage tank lists***

UST: Underground Storage Tank Data

Registered Underground Storage Tanks. UST's are regulated under Subtitle I of the Resource Conservation and Recovery Act (RCRA) and must be registered with the state department responsible for administering the UST program. Available information varies by state program.

# GOVERNMENT RECORDS SEARCHED / DATA CURRENCY TRACKING

Date of Government Version: 09/11/2009  
Date Data Arrived at EDR: 11/12/2009  
Date Made Active in Reports: 11/19/2009  
Number of Days to Update: 7

Source: Department of Environmental Protection  
Telephone: 609-341-3121  
Last EDR Contact: 11/16/2009  
Next Scheduled EDR Contact: 03/01/2010  
Data Release Frequency: Varies

## MAJOR FACILITIES: List of Major Facilities

Major facilities means all facilities, located on one or more contiguous or adjacent properties owned or operated by the same person, having total combined storage capacity of 20,000 gallons or more for hazardous substances other than petroleum or petroleum products, or 200,000 gallons or more for hazardous substances of all kinds.

Date of Government Version: 08/25/2009  
Date Data Arrived at EDR: 08/26/2009  
Date Made Active in Reports: 09/02/2009  
Number of Days to Update: 7

Source: Department of Environmental Protection  
Telephone: 609-292-1690  
Last EDR Contact: 10/19/2009  
Next Scheduled EDR Contact: 02/01/2010  
Data Release Frequency: Varies

## INDIAN UST R5: Underground Storage Tanks on Indian Land

The Indian Underground Storage Tank (UST) database provides information about underground storage tanks on Indian land in EPA Region 5 (Michigan, Minnesota and Wisconsin and Tribal Nations).

Date of Government Version: 09/08/2008  
Date Data Arrived at EDR: 09/19/2008  
Date Made Active in Reports: 10/16/2008  
Number of Days to Update: 27

Source: EPA Region 5  
Telephone: 312-886-6136  
Last EDR Contact: 10/22/2009  
Next Scheduled EDR Contact: 11/16/2009  
Data Release Frequency: Varies

## INDIAN UST R6: Underground Storage Tanks on Indian Land

The Indian Underground Storage Tank (UST) database provides information about underground storage tanks on Indian land in EPA Region 6 (Louisiana, Arkansas, Oklahoma, New Mexico, Texas and 65 Tribes).

Date of Government Version: 08/24/2009  
Date Data Arrived at EDR: 08/26/2009  
Date Made Active in Reports: 09/21/2009  
Number of Days to Update: 26

Source: EPA Region 6  
Telephone: 214-665-7591  
Last EDR Contact: 10/30/2009  
Next Scheduled EDR Contact: 02/15/2010  
Data Release Frequency: Semi-Annually

## INDIAN UST R4: Underground Storage Tanks on Indian Land

The Indian Underground Storage Tank (UST) database provides information about underground storage tanks on Indian land in EPA Region 4 (Alabama, Florida, Georgia, Kentucky, Mississippi, North Carolina, South Carolina, Tennessee and Tribal Nations)

Date of Government Version: 08/20/2009  
Date Data Arrived at EDR: 08/26/2009  
Date Made Active in Reports: 10/22/2009  
Number of Days to Update: 57

Source: EPA Region 4  
Telephone: 404-562-9424  
Last EDR Contact: 10/30/2009  
Next Scheduled EDR Contact: 02/15/2010  
Data Release Frequency: Semi-Annually

## INDIAN UST R9: Underground Storage Tanks on Indian Land

The Indian Underground Storage Tank (UST) database provides information about underground storage tanks on Indian land in EPA Region 9 (Arizona, California, Hawaii, Nevada, the Pacific Islands, and Tribal Nations).

Date of Government Version: 08/21/2009  
Date Data Arrived at EDR: 08/26/2009  
Date Made Active in Reports: 10/22/2009  
Number of Days to Update: 57

Source: EPA Region 9  
Telephone: 415-972-3368  
Last EDR Contact: 10/30/2009  
Next Scheduled EDR Contact: 02/15/2010  
Data Release Frequency: Quarterly

## INDIAN UST R8: Underground Storage Tanks on Indian Land

The Indian Underground Storage Tank (UST) database provides information about underground storage tanks on Indian land in EPA Region 8 (Colorado, Montana, North Dakota, South Dakota, Utah, Wyoming and 27 Tribal Nations).



# GOVERNMENT RECORDS SEARCHED / DATA CURRENCY TRACKING

Date of Government Version: 08/24/2009  
Date Data Arrived at EDR: 09/10/2009  
Date Made Active in Reports: 10/22/2009  
Number of Days to Update: 42

Source: EPA Region 8  
Telephone: 303-312-6137  
Last EDR Contact: 10/30/2009  
Next Scheduled EDR Contact: 02/15/2010  
Data Release Frequency: Quarterly

## INDIAN UST R7: Underground Storage Tanks on Indian Land

The Indian Underground Storage Tank (UST) database provides information about underground storage tanks on Indian land in EPA Region 7 (Iowa, Kansas, Missouri, Nebraska, and 9 Tribal Nations).

Date of Government Version: 04/01/2008  
Date Data Arrived at EDR: 12/30/2008  
Date Made Active in Reports: 03/16/2009  
Number of Days to Update: 76

Source: EPA Region 7  
Telephone: 913-551-7003  
Last EDR Contact: 11/04/2009  
Next Scheduled EDR Contact: 02/15/2010  
Data Release Frequency: Varies

## INDIAN UST R10: Underground Storage Tanks on Indian Land

The Indian Underground Storage Tank (UST) database provides information about underground storage tanks on Indian land in EPA Region 10 (Alaska, Idaho, Oregon, Washington, and Tribal Nations).

Date of Government Version: 08/20/2009  
Date Data Arrived at EDR: 08/21/2009  
Date Made Active in Reports: 09/21/2009  
Number of Days to Update: 31

Source: EPA Region 10  
Telephone: 206-553-2857  
Last EDR Contact: 10/30/2009  
Next Scheduled EDR Contact: 02/15/2010  
Data Release Frequency: Quarterly

## INDIAN UST R1: Underground Storage Tanks on Indian Land

The Indian Underground Storage Tank (UST) database provides information about underground storage tanks on Indian land in EPA Region 1 (Connecticut, Maine, Massachusetts, New Hampshire, Rhode Island, Vermont and ten Tribal Nations).

Date of Government Version: 02/19/2009  
Date Data Arrived at EDR: 02/19/2009  
Date Made Active in Reports: 03/16/2009  
Number of Days to Update: 25

Source: EPA, Region 1  
Telephone: 617-918-1313  
Last EDR Contact: 10/30/2009  
Next Scheduled EDR Contact: 02/15/2010  
Data Release Frequency: Varies

## ***State and tribal institutional control / engineering control registries***

### ENG CONTROLS: Declaration Environmental Restriction/Deed Notice Sites

Legal Document that restricts the use of contaminated property; holds owner(s) to the regulatory/statutory requirements for cleanup.

Date of Government Version: 06/22/2009  
Date Data Arrived at EDR: 07/20/2009  
Date Made Active in Reports: 07/30/2009  
Number of Days to Update: 10

Source: Department of Environmental Protection  
Telephone: 609-341-3121  
Last EDR Contact: 09/11/2009  
Next Scheduled EDR Contact: 12/14/2009  
Data Release Frequency: Varies

### INST CONTROL: Classification Exception Area Sites

A Classification Exception Area is an institutional control providing notice that ground water contamination exists in a particular location above State standards.

Date of Government Version: 06/22/2009  
Date Data Arrived at EDR: 07/20/2009  
Date Made Active in Reports: 07/30/2009  
Number of Days to Update: 10

Source: Department of Environmental Protection  
Telephone: 609-341-3121  
Last EDR Contact: 09/11/2009  
Next Scheduled EDR Contact: 12/14/2009  
Data Release Frequency: Varies

## ***State and tribal voluntary cleanup sites***

# GOVERNMENT RECORDS SEARCHED / DATA CURRENCY TRACKING

## PF: Publicly Funded Cleanups Site Status Report

The report focuses on publicly funded cleanups and features progress achieved and underway at all sites that are being addressed by the NJDEP with public funds.

Date of Government Version: 12/31/2003  
Date Data Arrived at EDR: 04/25/2005  
Date Made Active in Reports: 05/06/2005  
Number of Days to Update: 11

Source: Department of Environmental Protection  
Telephone: 609-292-9418  
Last EDR Contact: 11/04/2009  
Next Scheduled EDR Contact: 02/15/2010  
Data Release Frequency: Annually

## INDIAN VCP R7: Voluntary Cleanup Priority Listing

A listing of voluntary cleanup priority sites located on Indian Land located in Region 7.

Date of Government Version: 03/20/2008  
Date Data Arrived at EDR: 04/22/2008  
Date Made Active in Reports: 05/19/2008  
Number of Days to Update: 27

Source: EPA, Region 7  
Telephone: 913-551-7365  
Last EDR Contact: 04/20/2009  
Next Scheduled EDR Contact: 07/20/2009  
Data Release Frequency: Varies

## INDIAN VCP R1: Voluntary Cleanup Priority Listing

A listing of voluntary cleanup priority sites located on Indian Land located in Region 1.

Date of Government Version: 04/02/2008  
Date Data Arrived at EDR: 04/22/2008  
Date Made Active in Reports: 05/19/2008  
Number of Days to Update: 27

Source: EPA, Region 1  
Telephone: 617-918-1102  
Last EDR Contact: 10/05/2009  
Next Scheduled EDR Contact: 01/18/2010  
Data Release Frequency: Varies

## VCP: Voluntary Cleanup Program Sites

Through the VCP, responsible parties, developers, local officials, or individuals may work with the department to remediate non-priority contaminated sites that pose no immediate threat to human health or the environment.

Date of Government Version: 05/27/2009  
Date Data Arrived at EDR: 06/22/2009  
Date Made Active in Reports: 06/26/2009  
Number of Days to Update: 4

Source: Department of Environmental Protection  
Telephone: 609-341-3121  
Last EDR Contact: 10/13/2009  
Next Scheduled EDR Contact: 01/25/2010  
Data Release Frequency: Varies

## **State and tribal Brownfields sites**

### BROWNFIELDS: Brownfields Database

Brownfields are identified as former or current commercial or industrial use sites that are presently vacant or underutilized, on which there is suspected to have been a discharge of a contamination to the soil or groundwater at concentrations greater than applicable cleanup criteria.

Date of Government Version: 09/14/2009  
Date Data Arrived at EDR: 09/14/2009  
Date Made Active in Reports: 09/23/2009  
Number of Days to Update: 9

Source: Department of Environmental Protection  
Telephone: 609-292-1251  
Last EDR Contact: 11/13/2009  
Next Scheduled EDR Contact: 02/15/2010  
Data Release Frequency: Annually

## **ADDITIONAL ENVIRONMENTAL RECORDS**

### **Local Brownfield lists**

US BROWNFIELDS: A Listing of Brownfields Sites

# GOVERNMENT RECORDS SEARCHED / DATA CURRENCY TRACKING

Included in the listing are brownfields properties addresses by Cooperative Agreement Recipients and brownfields properties addressed by Targeted Brownfields Assessments. Targeted Brownfields Assessments-EPA's Targeted Brownfields Assessments (TBA) program is designed to help states, tribes, and municipalities--especially those without EPA Brownfields Assessment Demonstration Pilots--minimize the uncertainties of contamination often associated with brownfields. Under the TBA program, EPA provides funding and/or technical assistance for environmental assessments at brownfields sites throughout the country. Targeted Brownfields Assessments supplement and work with other efforts under EPA's Brownfields Initiative to promote cleanup and redevelopment of brownfields. Cooperative Agreement Recipients-States, political subdivisions, territories, and Indian tribes become Brownfields Cleanup Revolving Loan Fund (BCRLF) cooperative agreement recipients when they enter into BCRLF cooperative agreements with the U.S. EPA. EPA selects BCRLF cooperative agreement recipients based on a proposal and application process. BCRLF cooperative agreement recipients must use EPA funds provided through BCRLF cooperative agreement for specified brownfields-related cleanup activities.

Date of Government Version: 07/01/2009	Source: Environmental Protection Agency
Date Data Arrived at EDR: 09/11/2009	Telephone: 202-566-2777
Date Made Active in Reports: 11/09/2009	Last EDR Contact: 11/04/2009
Number of Days to Update: 59	Next Scheduled EDR Contact: 01/11/2010
	Data Release Frequency: Semi-Annually

## **Local Lists of Landfill / Solid Waste Disposal Sites**

### ODI: Open Dump Inventory

An open dump is defined as a disposal facility that does not comply with one or more of the Part 257 or Part 258 Subtitle D Criteria.

Date of Government Version: 06/30/1985	Source: Environmental Protection Agency
Date Data Arrived at EDR: 08/09/2004	Telephone: 800-424-9346
Date Made Active in Reports: 09/17/2004	Last EDR Contact: 06/09/2004
Number of Days to Update: 39	Next Scheduled EDR Contact: N/A
	Data Release Frequency: No Update Planned

### DEBRIS REGION 9: Torres Martinez Reservation Illegal Dump Site Locations

A listing of illegal dump sites location on the Torres Martinez Indian Reservation located in eastern Riverside County and northern Imperial County, California.

Date of Government Version: 01/12/2009	Source: EPA, Region 9
Date Data Arrived at EDR: 05/07/2009	Telephone: 415-972-3336
Date Made Active in Reports: 09/21/2009	Last EDR Contact: 09/23/2009
Number of Days to Update: 137	Next Scheduled EDR Contact: 12/21/2009
	Data Release Frequency: Varies

### HIST LF: Solid Waste Facility Directory

Old or non-permitted solid waste facilities/landfills that are not included in the current solid waste facilities/landfills database.

Date of Government Version: 06/10/2003	Source: Department of Environmental Protection
Date Data Arrived at EDR: 02/19/2004	Telephone: 609-984-6880
Date Made Active in Reports: 03/09/2004	Last EDR Contact: 02/19/2004
Number of Days to Update: 19	Next Scheduled EDR Contact: N/A
	Data Release Frequency: No Update Planned

### SWRCY: Approved Class B Recycling Facilities

"Class B recyclable material" means a source separated recyclable material which is subject to Department approval prior to receipt, storage, processing or transfer at a recycling center in accordance with N.J.S.A. 13:1E-99.34b.

Date of Government Version: 09/01/2008	Source: Department of Environmental Protection
Date Data Arrived at EDR: 11/26/2008	Telephone: 609-984-6650
Date Made Active in Reports: 02/09/2009	Last EDR Contact: 11/10/2009
Number of Days to Update: 75	Next Scheduled EDR Contact: 02/22/2010
	Data Release Frequency: Varies

# GOVERNMENT RECORDS SEARCHED / DATA CURRENCY TRACKING

## INDIAN ODI: Report on the Status of Open Dumps on Indian Lands

Location of open dumps on Indian land.

Date of Government Version: 12/31/1998

Date Data Arrived at EDR: 12/03/2007

Date Made Active in Reports: 01/24/2008

Number of Days to Update: 52

Source: Environmental Protection Agency

Telephone: 703-308-8245

Last EDR Contact: 11/09/2009

Next Scheduled EDR Contact: 02/22/2010

Data Release Frequency: Varies

## Local Lists of Hazardous waste / Contaminated Sites

### US CDL: Clandestine Drug Labs

A listing of clandestine drug lab locations. The U.S. Department of Justice ("the Department") provides this web site as a public service. It contains addresses of some locations where law enforcement agencies reported they found chemicals or other items that indicated the presence of either clandestine drug laboratories or dumpsites. In most cases, the source of the entries is not the Department, and the Department has not verified the entry and does not guarantee its accuracy. Members of the public must verify the accuracy of all entries by, for example, contacting local law enforcement and local health departments.

Date of Government Version: 03/01/2009

Date Data Arrived at EDR: 06/22/2009

Date Made Active in Reports: 09/21/2009

Number of Days to Update: 91

Source: Drug Enforcement Administration

Telephone: 202-307-1000

Last EDR Contact: 03/26/2009

Next Scheduled EDR Contact: 06/22/2009

Data Release Frequency: Quarterly

### US HIST CDL: National Clandestine Laboratory Register

A listing of clandestine drug lab locations. The U.S. Department of Justice ("the Department") provides this web site as a public service. It contains addresses of some locations where law enforcement agencies reported they found chemicals or other items that indicated the presence of either clandestine drug laboratories or dumpsites. In most cases, the source of the entries is not the Department, and the Department has not verified the entry and does not guarantee its accuracy. Members of the public must verify the accuracy of all entries by, for example, contacting local law enforcement and local health departments.

Date of Government Version: 09/01/2007

Date Data Arrived at EDR: 11/19/2008

Date Made Active in Reports: 03/30/2009

Number of Days to Update: 131

Source: Drug Enforcement Administration

Telephone: 202-307-1000

Last EDR Contact: 03/23/2009

Next Scheduled EDR Contact: 06/22/2009

Data Release Frequency: No Update Planned

## Local Land Records

### LIENS 2: CERCLA Lien Information

A Federal CERCLA ("Superfund") lien can exist by operation of law at any site or property at which EPA has spent Superfund monies. These monies are spent to investigate and address releases and threatened releases of contamination. CERCLIS provides information as to the identity of these sites and properties.

Date of Government Version: 08/18/2009

Date Data Arrived at EDR: 08/21/2009

Date Made Active in Reports: 09/21/2009

Number of Days to Update: 31

Source: Environmental Protection Agency

Telephone: 202-564-6023

Last EDR Contact: 11/02/2009

Next Scheduled EDR Contact: 02/15/2010

Data Release Frequency: Varies

### LUCIS: Land Use Control Information System

LUCIS contains records of land use control information pertaining to the former Navy Base Realignment and Closure properties.

Date of Government Version: 12/09/2005

Date Data Arrived at EDR: 12/11/2006

Date Made Active in Reports: 01/11/2007

Number of Days to Update: 31

Source: Department of the Navy

Telephone: 843-820-7326

Last EDR Contact: 11/20/2009

Next Scheduled EDR Contact: 03/08/2010

Data Release Frequency: Varies

# GOVERNMENT RECORDS SEARCHED / DATA CURRENCY TRACKING

## LIENS: Environmental LIENS

A listing of properties with environmental liens. The listing includes sites from the Site Remediation & Waste Management Program Sites where the Department has placed either a 1st Priority or Regular Spill Fund Lien against. 1st Priority Type Lien - a lien placed against the property where the discharged occurred providing that the owners of the property have some responsibility towards the discharge. First Priority Lien is superior to other types of liens. Non-Priority (Regular) Type Lien - a lien placed against the Responsible Party & their revenues and all real and personal property, other than the real property comprising the location of the discharge.

Date of Government Version: 06/18/2009	Source: Department of Environmental Protection
Date Data Arrived at EDR: 07/20/2009	Telephone: 609-341-3121
Date Made Active in Reports: 07/30/2009	Last EDR Contact: 11/20/2009
Number of Days to Update: 10	Next Scheduled EDR Contact: 03/08/2010
	Data Release Frequency: Varies

## **Records of Emergency Release Reports**

### HMIRS: Hazardous Materials Information Reporting System

Hazardous Materials Incident Report System. HMIRS contains hazardous material spill incidents reported to DOT.

Date of Government Version: 10/05/2009	Source: U.S. Department of Transportation
Date Data Arrived at EDR: 10/05/2009	Telephone: 202-366-4555
Date Made Active in Reports: 11/09/2009	Last EDR Contact: 10/05/2009
Number of Days to Update: 35	Next Scheduled EDR Contact: 01/11/2010
	Data Release Frequency: Annually

### NJ Spills: Spills

Initial notification information of hazardous material incidents, where there is land contamination, reported to the Department of Environmental Protection's Environmental Action Line. The DEP has not conducted any investigation to determine its validity or accuracy.

Date of Government Version: 07/17/2009	Source: Department of Environmental Protection
Date Data Arrived at EDR: 09/02/2009	Telephone: 609-341-3121
Date Made Active in Reports: 09/23/2009	Last EDR Contact: 09/21/2009
Number of Days to Update: 21	Next Scheduled EDR Contact: 12/28/2009
	Data Release Frequency: Annually

### NJ Release: Hazardous Material Incident Database

Hazardous material release. Initial notification information reported to the Department of Environmental Protection's Environmental Action Line and the office has not conducted any investigations to determine its validity or accuracy.

Date of Government Version: 07/17/2009	Source: Department of Environmental Protection
Date Data Arrived at EDR: 09/02/2009	Telephone: 609-341-3121
Date Made Active in Reports: 09/23/2009	Last EDR Contact: 09/21/2009
Number of Days to Update: 21	Next Scheduled EDR Contact: 12/28/2009
	Data Release Frequency: Semi-Annually

## **Other Ascertainable Records**

### RCRA-NonGen: RCRA - Non Generators

RCRAInfo is EPA's comprehensive information system, providing access to data supporting the Resource Conservation and Recovery Act (RCRA) of 1976 and the Hazardous and Solid Waste Amendments (HSWA) of 1984. The database includes selective information on sites which generate, transport, store, treat and/or dispose of hazardous waste as defined by the Resource Conservation and Recovery Act (RCRA). Non-Generators do not presently generate hazardous waste.

Date of Government Version: 11/12/2008	Source: Environmental Protection Agency
Date Data Arrived at EDR: 11/18/2008	Telephone: (212) 637-3660
Date Made Active in Reports: 03/16/2009	Last EDR Contact: 11/18/2009
Number of Days to Update: 118	Next Scheduled EDR Contact: 01/18/2010
	Data Release Frequency: Varies

## GOVERNMENT RECORDS SEARCHED / DATA CURRENCY TRACKING

### DOT OPS: Incident and Accident Data

Department of Transportation, Office of Pipeline Safety Incident and Accident data.

Date of Government Version: 05/14/2008

Date Data Arrived at EDR: 05/28/2008

Date Made Active in Reports: 08/08/2008

Number of Days to Update: 72

Source: Department of Transportation, Office of Pipeline Safety

Telephone: 202-366-4595

Last EDR Contact: 11/10/2009

Next Scheduled EDR Contact: 02/22/2010

Data Release Frequency: Varies

### DOD: Department of Defense Sites

This data set consists of federally owned or administered lands, administered by the Department of Defense, that have any area equal to or greater than 640 acres of the United States, Puerto Rico, and the U.S. Virgin Islands.

Date of Government Version: 12/31/2005

Date Data Arrived at EDR: 11/10/2006

Date Made Active in Reports: 01/11/2007

Number of Days to Update: 62

Source: USGS

Telephone: 703-692-8801

Last EDR Contact: 10/23/2009

Next Scheduled EDR Contact: 02/01/2010

Data Release Frequency: Semi-Annually

### FUDS: Formerly Used Defense Sites

The listing includes locations of Formerly Used Defense Sites properties where the US Army Corps of Engineers is actively working or will take necessary cleanup actions.

Date of Government Version: 12/31/2007

Date Data Arrived at EDR: 09/05/2008

Date Made Active in Reports: 09/23/2008

Number of Days to Update: 18

Source: U.S. Army Corps of Engineers

Telephone: 202-528-4285

Last EDR Contact: 09/30/2009

Next Scheduled EDR Contact: 12/28/2009

Data Release Frequency: Varies

### CONSENT: Superfund (CERCLA) Consent Decrees

Major legal settlements that establish responsibility and standards for cleanup at NPL (Superfund) sites. Released periodically by United States District Courts after settlement by parties to litigation matters.

Date of Government Version: 08/03/2009

Date Data Arrived at EDR: 10/27/2009

Date Made Active in Reports: 11/09/2009

Number of Days to Update: 13

Source: Department of Justice, Consent Decree Library

Telephone: Varies

Last EDR Contact: 10/06/2009

Next Scheduled EDR Contact: 01/18/2010

Data Release Frequency: Varies

### ROD: Records Of Decision

Record of Decision. ROD documents mandate a permanent remedy at an NPL (Superfund) site containing technical and health information to aid in the cleanup.

Date of Government Version: 09/01/2009

Date Data Arrived at EDR: 09/22/2009

Date Made Active in Reports: 10/22/2009

Number of Days to Update: 30

Source: EPA

Telephone: 703-416-0223

Last EDR Contact: 09/22/2009

Next Scheduled EDR Contact: 12/28/2009

Data Release Frequency: Annually

### UMTRA: Uranium Mill Tailings Sites

Uranium ore was mined by private companies for federal government use in national defense programs. When the mills shut down, large piles of the sand-like material (mill tailings) remain after uranium has been extracted from the ore. Levels of human exposure to radioactive materials from the piles are low; however, in some cases tailings were used as construction materials before the potential health hazards of the tailings were recognized.

Date of Government Version: 01/05/2009

Date Data Arrived at EDR: 05/07/2009

Date Made Active in Reports: 05/08/2009

Number of Days to Update: 1

Source: Department of Energy

Telephone: 505-845-0011

Last EDR Contact: 09/14/2009

Next Scheduled EDR Contact: 12/14/2009

Data Release Frequency: Varies

# GOVERNMENT RECORDS SEARCHED / DATA CURRENCY TRACKING

## MINES: Mines Master Index File

Contains all mine identification numbers issued for mines active or opened since 1971. The data also includes violation information.

Date of Government Version: 08/07/2009  
Date Data Arrived at EDR: 09/18/2009  
Date Made Active in Reports: 11/09/2009  
Number of Days to Update: 52

Source: Department of Labor, Mine Safety and Health Administration  
Telephone: 303-231-5959  
Last EDR Contact: 09/18/2009  
Next Scheduled EDR Contact: 12/21/2009  
Data Release Frequency: Semi-Annually

## TRIS: Toxic Chemical Release Inventory System

Toxic Release Inventory System. TRIS identifies facilities which release toxic chemicals to the air, water and land in reportable quantities under SARA Title III Section 313.

Date of Government Version: 12/31/2007  
Date Data Arrived at EDR: 04/09/2009  
Date Made Active in Reports: 06/17/2009  
Number of Days to Update: 69

Source: EPA  
Telephone: 202-566-0250  
Last EDR Contact: 09/14/2009  
Next Scheduled EDR Contact: 12/14/2009  
Data Release Frequency: Annually

## TSCA: Toxic Substances Control Act

Toxic Substances Control Act. TSCA identifies manufacturers and importers of chemical substances included on the TSCA Chemical Substance Inventory list. It includes data on the production volume of these substances by plant site.

Date of Government Version: 12/31/2002  
Date Data Arrived at EDR: 04/14/2006  
Date Made Active in Reports: 05/30/2006  
Number of Days to Update: 46

Source: EPA  
Telephone: 202-260-5521  
Last EDR Contact: 10/07/2009  
Next Scheduled EDR Contact: 01/11/2010  
Data Release Frequency: Every 4 Years

## FTTS: FIFRA/ TSCA Tracking System - FIFRA (Federal Insecticide, Fungicide, & Rodenticide Act)/TSCA (Toxic Substances Control Act)

FTTS tracks administrative cases and pesticide enforcement actions and compliance activities related to FIFRA, TSCA and EPCRA (Emergency Planning and Community Right-to-Know Act). To maintain currency, EDR contacts the Agency on a quarterly basis.

Date of Government Version: 04/09/2009  
Date Data Arrived at EDR: 04/16/2009  
Date Made Active in Reports: 05/11/2009  
Number of Days to Update: 25

Source: EPA/Office of Prevention, Pesticides and Toxic Substances  
Telephone: 202-566-1667  
Last EDR Contact: 09/10/2009  
Next Scheduled EDR Contact: 12/14/2009  
Data Release Frequency: Quarterly

## FTTS INSP: FIFRA/ TSCA Tracking System - FIFRA (Federal Insecticide, Fungicide, & Rodenticide Act)/TSCA (Toxic Substances Control Act)

A listing of FIFRA/TSCA Tracking System (FTTS) inspections and enforcements.

Date of Government Version: 04/09/2009  
Date Data Arrived at EDR: 04/16/2009  
Date Made Active in Reports: 05/11/2009  
Number of Days to Update: 25

Source: EPA  
Telephone: 202-566-1667  
Last EDR Contact: 09/10/2009  
Next Scheduled EDR Contact: 12/14/2009  
Data Release Frequency: Quarterly

## HIST FTTS: FIFRA/TSCA Tracking System Administrative Case Listing

A complete administrative case listing from the FIFRA/TSCA Tracking System (FTTS) for all ten EPA regions. The information was obtained from the National Compliance Database (NCDB). NCDB supports the implementation of FIFRA (Federal Insecticide, Fungicide, and Rodenticide Act) and TSCA (Toxic Substances Control Act). Some EPA regions are now closing out records. Because of that, and the fact that some EPA regions are not providing EPA Headquarters with updated records, it was decided to create a HIST FTTS database. It included records that may not be included in the newer FTTS database updates. This database is no longer updated.

# GOVERNMENT RECORDS SEARCHED / DATA CURRENCY TRACKING

Date of Government Version: 10/19/2006  
Date Data Arrived at EDR: 03/01/2007  
Date Made Active in Reports: 04/10/2007  
Number of Days to Update: 40

Source: Environmental Protection Agency  
Telephone: 202-564-2501  
Last EDR Contact: 12/17/2007  
Next Scheduled EDR Contact: 03/17/2008  
Data Release Frequency: No Update Planned

## HIST FTTS INSP: FIFRA/TSCA Tracking System Inspection & Enforcement Case Listing

A complete inspection and enforcement case listing from the FIFRA/TSCA Tracking System (FTTS) for all ten EPA regions. The information was obtained from the National Compliance Database (NCDB). NCDB supports the implementation of FIFRA (Federal Insecticide, Fungicide, and Rodenticide Act) and TSCA (Toxic Substances Control Act). Some EPA regions are now closing out records. Because of that, and the fact that some EPA regions are not providing EPA Headquarters with updated records, it was decided to create a HIST FTTS database. It included records that may not be included in the newer FTTS database updates. This database is no longer updated.

Date of Government Version: 10/19/2006  
Date Data Arrived at EDR: 03/01/2007  
Date Made Active in Reports: 04/10/2007  
Number of Days to Update: 40

Source: Environmental Protection Agency  
Telephone: 202-564-2501  
Last EDR Contact: 12/17/2008  
Next Scheduled EDR Contact: 03/17/2008  
Data Release Frequency: No Update Planned

## SSTS: Section 7 Tracking Systems

Section 7 of the Federal Insecticide, Fungicide and Rodenticide Act, as amended (92 Stat. 829) requires all registered pesticide-producing establishments to submit a report to the Environmental Protection Agency by March 1st each year. Each establishment must report the types and amounts of pesticides, active ingredients and devices being produced, and those having been produced and sold or distributed in the past year.

Date of Government Version: 12/31/2007  
Date Data Arrived at EDR: 05/19/2009  
Date Made Active in Reports: 09/21/2009  
Number of Days to Update: 125

Source: EPA  
Telephone: 202-564-4203  
Last EDR Contact: 11/02/2009  
Next Scheduled EDR Contact: 02/15/2010  
Data Release Frequency: Annually

## ICIS: Integrated Compliance Information System

The Integrated Compliance Information System (ICIS) supports the information needs of the national enforcement and compliance program as well as the unique needs of the National Pollutant Discharge Elimination System (NPDES) program.

Date of Government Version: 08/21/2009  
Date Data Arrived at EDR: 08/27/2009  
Date Made Active in Reports: 10/22/2009  
Number of Days to Update: 56

Source: Environmental Protection Agency  
Telephone: 202-564-5088  
Last EDR Contact: 09/28/2009  
Next Scheduled EDR Contact: 01/11/2010  
Data Release Frequency: Quarterly

## PADS: PCB Activity Database System

PCB Activity Database. PADS Identifies generators, transporters, commercial storers and/or brokers and disposers of PCB's who are required to notify the EPA of such activities.

Date of Government Version: 05/27/2009  
Date Data Arrived at EDR: 08/05/2009  
Date Made Active in Reports: 09/29/2009  
Number of Days to Update: 55

Source: EPA  
Telephone: 202-566-0500  
Last EDR Contact: 10/21/2009  
Next Scheduled EDR Contact: 02/01/2010  
Data Release Frequency: Annually

## MLTS: Material Licensing Tracking System

MLTS is maintained by the Nuclear Regulatory Commission and contains a list of approximately 8,100 sites which possess or use radioactive materials and which are subject to NRC licensing requirements. To maintain currency, EDR contacts the Agency on a quarterly basis.

Date of Government Version: 07/06/2009  
Date Data Arrived at EDR: 07/13/2009  
Date Made Active in Reports: 09/21/2009  
Number of Days to Update: 70

Source: Nuclear Regulatory Commission  
Telephone: 301-415-7169  
Last EDR Contact: 09/21/2009  
Next Scheduled EDR Contact: 12/28/2009  
Data Release Frequency: Quarterly



# GOVERNMENT RECORDS SEARCHED / DATA CURRENCY TRACKING

## RADINFO: Radiation Information Database

The Radiation Information Database (RADINFO) contains information about facilities that are regulated by U.S. Environmental Protection Agency (EPA) regulations for radiation and radioactivity.

Date of Government Version: 07/28/2009	Source: Environmental Protection Agency
Date Data Arrived at EDR: 07/28/2009	Telephone: 202-343-9775
Date Made Active in Reports: 09/21/2009	Last EDR Contact: 10/16/2009
Number of Days to Update: 55	Next Scheduled EDR Contact: 01/25/2010
	Data Release Frequency: Quarterly

## FINDS: Facility Index System/Facility Registry System

Facility Index System. FINDS contains both facility information and 'pointers' to other sources that contain more detail. EDR includes the following FINDS databases in this report: PCS (Permit Compliance System), AIRS (Aerometric Information Retrieval System), DOCKET (Enforcement Docket used to manage and track information on civil judicial enforcement cases for all environmental statutes), FURS (Federal Underground Injection Control), C-DOCKET (Criminal Docket System used to track criminal enforcement actions for all environmental statutes), FFIS (Federal Facilities Information System), STATE (State Environmental Laws and Statutes), and PADS (PCB Activity Data System).

Date of Government Version: 07/23/2009	Source: EPA
Date Data Arrived at EDR: 07/28/2009	Telephone: (212) 637-3000
Date Made Active in Reports: 09/21/2009	Last EDR Contact: 09/18/2009
Number of Days to Update: 55	Next Scheduled EDR Contact: 12/28/2009
	Data Release Frequency: Quarterly

## RAATS: RCRA Administrative Action Tracking System

RCRA Administration Action Tracking System. RAATS contains records based on enforcement actions issued under RCRA pertaining to major violators and includes administrative and civil actions brought by the EPA. For administration actions after September 30, 1995, data entry in the RAATS database was discontinued. EPA will retain a copy of the database for historical records. It was necessary to terminate RAATS because a decrease in agency resources made it impossible to continue to update the information contained in the database.

Date of Government Version: 04/17/1995	Source: EPA
Date Data Arrived at EDR: 07/03/1995	Telephone: 202-564-4104
Date Made Active in Reports: 08/07/1995	Last EDR Contact: 06/02/2008
Number of Days to Update: 35	Next Scheduled EDR Contact: 09/01/2008
	Data Release Frequency: No Update Planned

## BRS: Biennial Reporting System

The Biennial Reporting System is a national system administered by the EPA that collects data on the generation and management of hazardous waste. BRS captures detailed data from two groups: Large Quantity Generators (LQG) and Treatment, Storage, and Disposal Facilities.

Date of Government Version: 12/31/2007	Source: EPA/NTIS
Date Data Arrived at EDR: 02/19/2009	Telephone: 800-424-9346
Date Made Active in Reports: 05/22/2009	Last EDR Contact: 11/20/2009
Number of Days to Update: 92	Next Scheduled EDR Contact: 03/05/2010
	Data Release Frequency: Biennially

## CHROME: Chromate Chemical Production Waste Sites

Known chromate chemical production waste sites.

Date of Government Version: 12/01/2007	Source: Department of Environmental Protection
Date Data Arrived at EDR: 12/21/2007	Telephone: 609-984-4071
Date Made Active in Reports: 12/31/2007	Last EDR Contact: 11/17/2009
Number of Days to Update: 10	Next Scheduled EDR Contact: 03/01/2010
	Data Release Frequency: Varies

## UIC: Underground Injection Wells Database

A listing of underground injection well locations. The UIC Program is responsible for regulating the construction, operation, permitting, and closure of injection wells that place fluids underground for storage or disposal.

# GOVERNMENT RECORDS SEARCHED / DATA CURRENCY TRACKING

Date of Government Version: 01/09/2009  
Date Data Arrived at EDR: 02/25/2009  
Date Made Active in Reports: 03/11/2009  
Number of Days to Update: 14

Source: Department of Environmental Protection  
Telephone: 609-292-0407  
Last EDR Contact: 11/09/2009  
Next Scheduled EDR Contact: 02/22/2010  
Data Release Frequency: Varies

## HIST MAJOR FACILITIES: List of Major Facilities

Major facilities means all facilities, located on one or more contiguous or adjacent properties owned or operated by the same person, having total combined storage capacity of 20,000 gallons or more for hazardous substances other than petroleum or petroleum products, or 200,000 gallons or more for hazardous substances of all kinds. This file contains detail information that is no longer available by the Department of Environmental Protection due to security concerns.

Date of Government Version: 01/02/2002  
Date Data Arrived at EDR: 01/11/2006  
Date Made Active in Reports: 01/11/2006  
Number of Days to Update: 0

Source: Department of Environmental Protection  
Telephone: 609-633-7476  
Last EDR Contact: 02/02/2009  
Next Scheduled EDR Contact: 05/04/2009  
Data Release Frequency: No Update Planned

## NJ MANIFEST: Manifest Information

Hazardous waste manifest information.

Date of Government Version: 12/31/2008  
Date Data Arrived at EDR: 05/05/2009  
Date Made Active in Reports: 05/22/2009  
Number of Days to Update: 17

Source: Department of Environmental Protection  
Telephone: N/A  
Last EDR Contact: 10/20/2009  
Next Scheduled EDR Contact: 02/01/2010  
Data Release Frequency: Annually

## DRYCLEANERS: Drycleaner List

A listing of registered drycleaners.

Date of Government Version: 09/29/2009  
Date Data Arrived at EDR: 10/01/2009  
Date Made Active in Reports: 10/16/2009  
Number of Days to Update: 15

Source: Department of Environmental Protection  
Telephone: 609-292-2795  
Last EDR Contact: 11/16/2009  
Next Scheduled EDR Contact: 03/01/2010  
Data Release Frequency: Varies

## ISRA: ISRA Database

The ISRA process begins with determining if the Act applies to your type of business and transaction. The provisions of ISRA only apply to industrial establishments. What is an industrial establishment? The term "industrial establishment" refers to the type of business operations and transactions that would subject a facility to review under ISRA. An industrial establishment must meet each of the following three criteria: The place of business or real property at which such business is conducted, having a North American Industry Classification System (NAICS) code listed in N.J.A.C. 7:26 B - Appendix C subject to the specified exceptions and limitations. The place of business must have been engaged in operations on or after December 31, 1983; and The place of business must involve the generation, manufacture, refining, transportation, treatment, storage, handling, or disposal of hazardous substances or hazardous wastes.

Date of Government Version: 07/21/2009  
Date Data Arrived at EDR: 08/18/2009  
Date Made Active in Reports: 08/27/2009  
Number of Days to Update: 9

Source: Department of Environmental Protection  
Telephone: 609-984-3081  
Last EDR Contact: 10/23/2009  
Next Scheduled EDR Contact: 01/11/2010  
Data Release Frequency: Quarterly

## NJPDES: New Jersey Pollutant Discharge Elimination System Dischargers

The NJPDES contains the names, addresses and other information of all permitted New Jersey Pollutant Discharge Elimination System dischargers.

Date of Government Version: 09/09/2009  
Date Data Arrived at EDR: 09/09/2009  
Date Made Active in Reports: 09/23/2009  
Number of Days to Update: 14

Source: Department of Environmental Protection  
Telephone: 609-242-4543  
Last EDR Contact: 09/09/2009  
Next Scheduled EDR Contact: 12/07/2009  
Data Release Frequency: Varies

# GOVERNMENT RECORDS SEARCHED / DATA CURRENCY TRACKING

## INDIAN RESERV: Indian Reservations

This map layer portrays Indian administered lands of the United States that have any area equal to or greater than 640 acres.

Date of Government Version: 12/31/2005	Source: USGS
Date Data Arrived at EDR: 12/08/2006	Telephone: 202-208-3710
Date Made Active in Reports: 01/11/2007	Last EDR Contact: 10/23/2009
Number of Days to Update: 34	Next Scheduled EDR Contact: 02/01/2010
	Data Release Frequency: Semi-Annually

## SCRD DRYCLEANERS: State Coalition for Remediation of Drycleaners Listing

The State Coalition for Remediation of Drycleaners was established in 1998, with support from the U.S. EPA Office of Superfund Remediation and Technology Innovation. It is comprised of representatives of states with established drycleaner remediation programs. Currently the member states are Alabama, Connecticut, Florida, Illinois, Kansas, Minnesota, Missouri, North Carolina, Oregon, South Carolina, Tennessee, Texas, and Wisconsin.

Date of Government Version: 09/09/2009	Source: Environmental Protection Agency
Date Data Arrived at EDR: 09/09/2009	Telephone: 615-532-8599
Date Made Active in Reports: 10/22/2009	Last EDR Contact: 11/09/2009
Number of Days to Update: 43	Next Scheduled EDR Contact: 02/08/2010
	Data Release Frequency: Varies

## PCB TRANSFORMER: PCB Transformer Registration Database

The database of PCB transformer registrations that includes all PCB registration submittals.

Date of Government Version: 01/01/2008	Source: Environmental Protection Agency
Date Data Arrived at EDR: 02/18/2009	Telephone: 202-566-0517
Date Made Active in Reports: 05/29/2009	Last EDR Contact: 11/13/2009
Number of Days to Update: 100	Next Scheduled EDR Contact: 02/15/2010
	Data Release Frequency: Varies

## FEDLAND: Federal and Indian Lands

Federally and Indian administrated lands of the United States. Lands included are administrated by: Army Corps of Engineers, Bureau of Reclamation, National Wild and Scenic River, National Wildlife Refuge, Public Domain Land, Wilderness, Wilderness Study Area, Wildlife Management Area, Bureau of Indian Affairs, Bureau of Land Management, Department of Justice, Forest Service, Fish and Wildlife Service, National Park Service.

Date of Government Version: 12/31/2005	Source: U.S. Geological Survey
Date Data Arrived at EDR: 02/06/2006	Telephone: 888-275-8747
Date Made Active in Reports: 01/11/2007	Last EDR Contact: 10/23/2009
Number of Days to Update: 339	Next Scheduled EDR Contact: 02/01/2010
	Data Release Frequency: N/A

## **EDR PROPRIETARY RECORDS**

### ***EDR Proprietary Records***

#### Manufactured Gas Plants: EDR Proprietary Manufactured Gas Plants

The EDR Proprietary Manufactured Gas Plant Database includes records of coal gas plants (manufactured gas plants) compiled by EDR's researchers. Manufactured gas sites were used in the United States from the 1800's to 1950's to produce a gas that could be distributed and used as fuel. These plants used whale oil, rosin, coal, or a mixture of coal, oil, and water that also produced a significant amount of waste. Many of the byproducts of the gas production, such as coal tar (oily waste containing volatile and non-volatile chemicals), sludges, oils and other compounds are potentially hazardous to human health and the environment. The byproduct from this process was frequently disposed of directly at the plant site and can remain or spread slowly, serving as a continuous source of soil and groundwater contamination.

Date of Government Version: N/A	Source: EDR, Inc.
Date Data Arrived at EDR: N/A	Telephone: N/A
Date Made Active in Reports: N/A	Last EDR Contact: N/A
Number of Days to Update: N/A	Next Scheduled EDR Contact: N/A
	Data Release Frequency: No Update Planned

# GOVERNMENT RECORDS SEARCHED / DATA CURRENCY TRACKING

## EDR Historical Auto Stations: EDR Proprietary Historic Gas Stations

EDR has searched selected national collections of business directories and has collected listings of potential gas station/filling station/service station sites that were available to EDR researchers. EDR's review was limited to those categories of sources that might, in EDR's opinion, include gas station/filling station/service station establishments. The categories reviewed included, but were not limited to gas, gas station, gasoline station, filling station, auto, automobile repair, auto service station, service station, etc.

Date of Government Version: N/A	Source: EDR, Inc.
Date Data Arrived at EDR: N/A	Telephone: N/A
Date Made Active in Reports: N/A	Last EDR Contact: N/A
Number of Days to Update: N/A	Next Scheduled EDR Contact: N/A
	Data Release Frequency: Varies

## EDR Historical Cleaners: EDR Proprietary Historic Dry Cleaners

EDR has searched selected national collections of business directories and has collected listings of potential dry cleaner sites that were available to EDR researchers. EDR's review was limited to those categories of sources that might, in EDR's opinion, include dry cleaning establishments. The categories reviewed included, but were not limited to dry cleaners, cleaners, laundry, laundromat, cleaning/laundry, wash & dry etc.

Date of Government Version: N/A	Source: EDR, Inc.
Date Data Arrived at EDR: N/A	Telephone: N/A
Date Made Active in Reports: N/A	Last EDR Contact: N/A
Number of Days to Update: N/A	Next Scheduled EDR Contact: N/A
	Data Release Frequency: Varies

## OTHER DATABASE(S)

Depending on the geographic area covered by this report, the data provided in these specialty databases may or may not be complete. For example, the existence of wetlands information data in a specific report does not mean that all wetlands in the area covered by the report are included. Moreover, the absence of any reported wetlands information does not necessarily mean that wetlands do not exist in the area covered by the report.

### CT MANIFEST: Hazardous Waste Manifest Data

Facility and manifest data. Manifest is a document that lists and tracks hazardous waste from the generator through transporters to a tsd facility.

Date of Government Version: 12/31/2007	Source: Department of Environmental Protection
Date Data Arrived at EDR: 08/26/2009	Telephone: 860-424-3375
Date Made Active in Reports: 09/11/2009	Last EDR Contact: 09/09/2009
Number of Days to Update: 16	Next Scheduled EDR Contact: 12/07/2009
	Data Release Frequency: Annually

### NY MANIFEST: Facility and Manifest Data

Manifest is a document that lists and tracks hazardous waste from the generator through transporters to a TSD facility.

Date of Government Version: 07/28/2009	Source: Department of Environmental Conservation
Date Data Arrived at EDR: 08/27/2009	Telephone: 518-402-8651
Date Made Active in Reports: 09/21/2009	Last EDR Contact: 11/10/2009
Number of Days to Update: 25	Next Scheduled EDR Contact: 02/22/2010
	Data Release Frequency: Annually

### PA MANIFEST: Manifest Information

Hazardous waste manifest information.

Date of Government Version: 12/31/2007	Source: Department of Environmental Protection
Date Data Arrived at EDR: 09/11/2008	Telephone: N/A
Date Made Active in Reports: 10/02/2008	Last EDR Contact: 09/08/2009
Number of Days to Update: 21	Next Scheduled EDR Contact: 12/07/2009
	Data Release Frequency: Annually

# GOVERNMENT RECORDS SEARCHED / DATA CURRENCY TRACKING

## RI MANIFEST: Manifest information

Hazardous waste manifest information

Date of Government Version: 06/01/2009  
Date Data Arrived at EDR: 06/12/2009  
Date Made Active in Reports: 06/29/2009  
Number of Days to Update: 17

Source: Department of Environmental Management  
Telephone: 401-222-2797  
Last EDR Contact: 09/14/2009  
Next Scheduled EDR Contact: 12/14/2009  
Data Release Frequency: Annually

## VT MANIFEST: Hazardous Waste Manifest Data

Hazardous waste manifest information.

Date of Government Version: 03/31/2009  
Date Data Arrived at EDR: 04/09/2009  
Date Made Active in Reports: 05/20/2009  
Number of Days to Update: 41

Source: Department of Environmental Conservation  
Telephone: 802-241-3443  
Last EDR Contact: 10/23/2009  
Next Scheduled EDR Contact: 02/08/2010  
Data Release Frequency: Annually

## WI MANIFEST: Manifest Information

Hazardous waste manifest information.

Date of Government Version: 12/31/2008  
Date Data Arrived at EDR: 07/17/2009  
Date Made Active in Reports: 08/10/2009  
Number of Days to Update: 24

Source: Department of Natural Resources  
Telephone: N/A  
Last EDR Contact: 09/24/2009  
Next Scheduled EDR Contact: 01/04/2010  
Data Release Frequency: Annually

Oil/Gas Pipelines: This data was obtained by EDR from the USGS in 1994. It is referred to by USGS as GeoData Digital Line Graphs from 1:100,000-Scale Maps. It was extracted from the transportation category including some oil, but primarily gas pipelines.

## Electric Power Transmission Line Data

Source: PennWell Corporation  
Telephone: (800) 823-6277

This map includes information copyrighted by PennWell Corporation. This information is provided on a best effort basis and PennWell Corporation does not guarantee its accuracy nor warrant its fitness for any particular purpose. Such information has been reprinted with the permission of PennWell.

Sensitive Receptors: There are individuals deemed sensitive receptors due to their fragile immune systems and special sensitivity to environmental discharges. These sensitive receptors typically include the elderly, the sick, and children. While the location of all sensitive receptors cannot be determined, EDR indicates those buildings and facilities - schools, daycares, hospitals, medical centers, and nursing homes - where individuals who are sensitive receptors are likely to be located.

## AHA Hospitals:

Source: American Hospital Association, Inc.  
Telephone: 312-280-5991

The database includes a listing of hospitals based on the American Hospital Association's annual survey of hospitals.

## Medical Centers: Provider of Services Listing

Source: Centers for Medicare & Medicaid Services  
Telephone: 410-786-3000

A listing of hospitals with Medicare provider number, produced by Centers of Medicare & Medicaid Services, a federal agency within the U.S. Department of Health and Human Services.

## Nursing Homes

Source: National Institutes of Health  
Telephone: 301-594-6248

Information on Medicare and Medicaid certified nursing homes in the United States.

## Public Schools

Source: National Center for Education Statistics  
Telephone: 202-502-7300

The National Center for Education Statistics' primary database on elementary and secondary public education in the United States. It is a comprehensive, annual, national statistical database of all public elementary and secondary schools and school districts, which contains data that are comparable across all states.

# GOVERNMENT RECORDS SEARCHED / DATA CURRENCY TRACKING

## Private Schools

Source: National Center for Education Statistics

Telephone: 202-502-7300

The National Center for Education Statistics' primary database on private school locations in the United States.

## Daycare Centers: Child Care Center Listings

Source: Department of Human Services

Telephone: 609-292-1018

**Flood Zone Data:** This data, available in select counties across the country, was obtained by EDR in 1999 from the Federal Emergency Management Agency (FEMA). Data depicts 100-year and 500-year flood zones as defined by FEMA.

**NWI:** National Wetlands Inventory. This data, available in select counties across the country, was obtained by EDR in 2002 and 2005 from the U.S. Fish and Wildlife Service.

## State Wetlands Data: Wetlands Inventory

Source: Department of Environmental Protection

Telephone: 609-984-2243

## Scanned Digital USGS 7.5' Topographic Map (DRG)

Source: United States Geologic Survey

A digital raster graphic (DRG) is a scanned image of a U.S. Geological Survey topographic map. The map images are made by scanning published paper maps on high-resolution scanners. The raster image is georeferenced and fit to the Universal Transverse Mercator (UTM) projection.

## **STREET AND ADDRESS INFORMATION**

© 2009 Tele Atlas North America, Inc. All rights reserved. This material is proprietary and the subject of copyright protection and other intellectual property rights owned by or licensed to Tele Atlas North America, Inc. The use of this material is subject to the terms of a license agreement. You will be held liable for any unauthorized copying or disclosure of this material.

## GEOCHECK® - PHYSICAL SETTING SOURCE ADDENDUM

### TARGET PROPERTY ADDRESS

SITE 204  
250 JOHNSTON AVE  
JERSEY CITY, NJ 07304

### TARGET PROPERTY COORDINATES

Latitude (North):	40.71080 - 40° 42' 38.9"
Longitude (West):	74.0551 - 74° 3' 18.4"
Universal Transverse Mercator:	Zone 18
UTM X (Meters):	579816.6
UTM Y (Meters):	4506872.0
State Plane X (Feet):	615455.4
State Plane Y (Feet):	684152.1
Elevation:	8 ft. above sea level

### USGS TOPOGRAPHIC MAP

Target Property Map:	40074-F1 JERSEY CITY, NJ
Most Recent Revision:	1981

EDR's GeoCheck Physical Setting Source Addendum is provided to assist the environmental professional in forming an opinion about the impact of potential contaminant migration.

Assessment of the impact of contaminant migration generally has two principle investigative components:

1. Groundwater flow direction, and
2. Groundwater flow velocity.

Groundwater flow direction may be impacted by surface topography, hydrology, hydrogeology, characteristics of the soil, and nearby wells. Groundwater flow velocity is generally impacted by the nature of the geologic strata.

# GEOCHECK® - PHYSICAL SETTING SOURCE SUMMARY

## GROUNDWATER FLOW DIRECTION INFORMATION

Groundwater flow direction for a particular site is best determined by a qualified environmental professional using site-specific well data. If such data is not reasonably ascertainable, it may be necessary to rely on other sources of information, such as surface topographic information, hydrologic information, hydrogeologic data collected on nearby properties, and regional groundwater flow information (from deep aquifers).

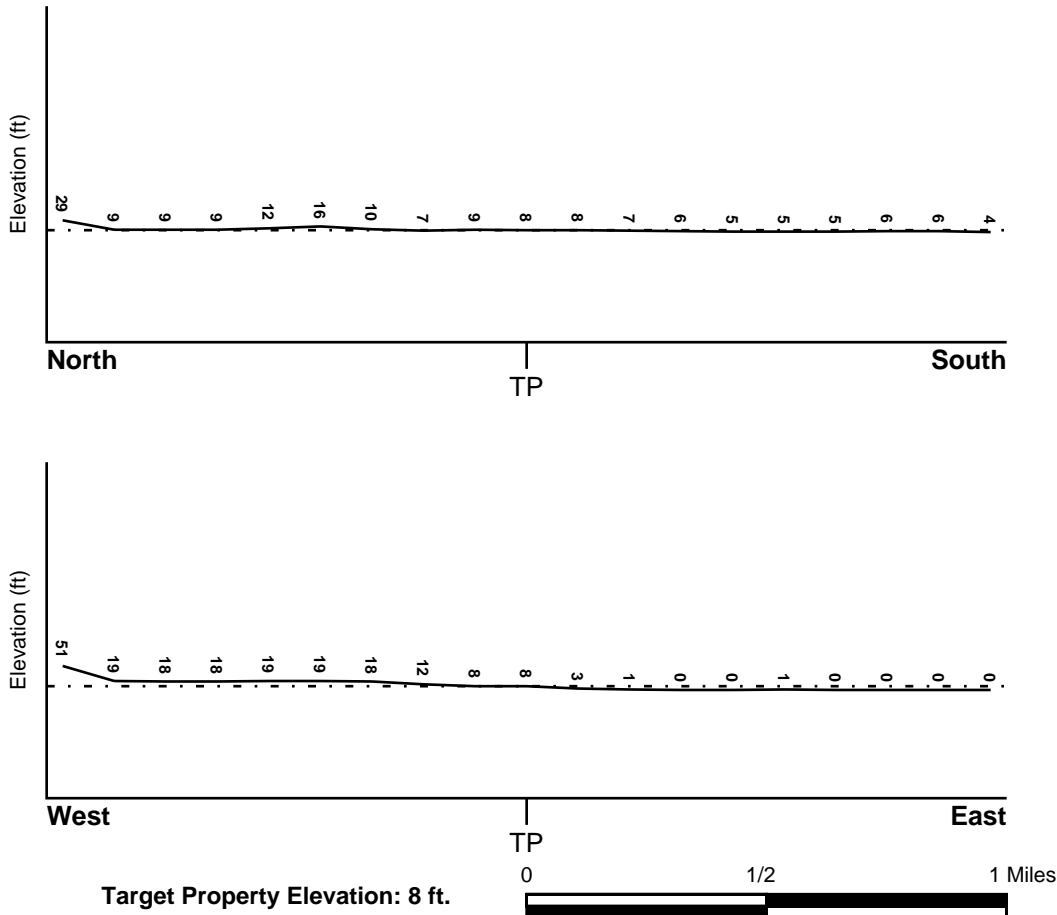
## TOPOGRAPHIC INFORMATION

Surface topography may be indicative of the direction of surficial groundwater flow. This information can be used to assist the environmental professional in forming an opinion about the impact of nearby contaminated properties or, should contamination exist on the target property, what downgradient sites might be impacted.

## TARGET PROPERTY TOPOGRAPHY

General Topographic Gradient: General East

## SURROUNDING TOPOGRAPHY: ELEVATION PROFILES



Source: Topography has been determined from the USGS 7.5' Digital Elevation Model and should be evaluated on a relative (not an absolute) basis. Relative elevation information between sites of close proximity should be field verified.



# GEOCHECK® - PHYSICAL SETTING SOURCE SUMMARY

## HYDROLOGIC INFORMATION

Surface water can act as a hydrologic barrier to groundwater flow. Such hydrologic information can be used to assist the environmental professional in forming an opinion about the impact of nearby contaminated properties or, should contamination exist on the target property, what downgradient sites might be impacted.

Refer to the Physical Setting Source Map following this summary for hydrologic information (major waterways and bodies of water).

## FEMA FLOOD ZONE

<u>Target Property County</u>	FEMA Flood
HUDSON, NJ	<u>Electronic Data</u>
	YES - refer to the Overview Map and Detail Map

Flood Plain Panel at Target Property: 3402230005B

Additional Panels in search area: 3402230003B  
3402230002B  
3402230004B

## NATIONAL WETLAND INVENTORY

<u>NWI Quad at Target Property</u>	NWI Electronic
JERSEY CITY	<u>Data Coverage</u>
	YES - refer to the Overview Map and Detail Map

## HYDROGEOLOGIC INFORMATION

Hydrogeologic information obtained by installation of wells on a specific site can often be an indicator of groundwater flow direction in the immediate area. Such hydrogeologic information can be used to assist the environmental professional in forming an opinion about the impact of nearby contaminated properties or, should contamination exist on the target property, what downgradient sites might be impacted.

### Site-Specific Hydrogeological Data\*:

Search Radius:	1.25 miles
Location Relative to TP:	0 - 1/8 Mile ENE
Site Name:	Summit Metals Inc.
Site EPA ID Number:	NJD981187016
Groundwater Flow Direction:	East
Inferred Depth to Water:	5 feet.
Hydraulic Connection:	Information is not available about the hydraulic connection between the surficial aquifer and lower aquifers.
Sole Source Aquifer:	A sole source aquifer is not present at or near the site
Data Quality:	Information is inferred in the CERCLIS investigation report(s)

## AQUIFLOW®

Search Radius: 1.000 Mile.

EDR has developed the AQUIFLOW Information System to provide data on the general direction of groundwater flow at specific points. EDR has reviewed reports submitted by environmental professionals to regulatory authorities at select sites and has extracted the date of the report, groundwater flow direction as determined hydrogeologically, and the depth to water table.

<u>MAP ID</u>	<u>LOCATION FROM TP</u>	<u>GENERAL DIRECTION GROUNDWATER FLOW</u>
Not Reported		

## GEOCHECK® - PHYSICAL SETTING SOURCE SUMMARY

### GROUNDWATER FLOW VELOCITY INFORMATION

Groundwater flow velocity information for a particular site is best determined by a qualified environmental professional using site specific geologic and soil strata data. If such data are not reasonably ascertainable, it may be necessary to rely on other sources of information, including geologic age identification, rock stratigraphic unit and soil characteristics data collected on nearby properties and regional soil information. In general, contaminant plumes move more quickly through sandy-gravelly types of soils than silty-clayey types of soils.

### GEOLOGIC INFORMATION IN GENERAL AREA OF TARGET PROPERTY

Geologic information can be used by the environmental professional in forming an opinion about the relative speed at which contaminant migration may be occurring.

#### ROCK STRATIGRAPHIC UNIT

Era: Paleozoic  
System: Ordovician  
Series: Lower Ordovician and Cambrian carbonate rocks  
Code: OC (*decoded above as Era, System & Series*)

#### GEOLOGIC AGE IDENTIFICATION

Category: Stratified Sequence

Geologic Age and Rock Stratigraphic Unit Source: P.G. Schruben, R.E. Arndt and W.J. Bawiec, Geology of the Conterminous U.S. at 1:2,500,000 Scale - a digital representation of the 1974 P.B. King and H.M. Beikman Map, USGS Digital Data Series DDS - 11 (1994).

### DOMINANT SOIL COMPOSITION IN GENERAL AREA OF TARGET PROPERTY

The U.S. Department of Agriculture's (USDA) Soil Conservation Service (SCS) leads the National Cooperative Soil Survey (NCSS) and is responsible for collecting, storing, maintaining and distributing soil survey information for privately owned lands in the United States. A soil map in a soil survey is a representation of soil patterns in a landscape. Soil maps for STATSGO are compiled by generalizing more detailed (SSURGO) soil survey maps. The following information is based on Soil Conservation Service STATSGO data.

Soil Component Name: SULFAQUENTS

Soil Surface Texture: mucky-peat

Hydrologic Group: Class D - Very slow infiltration rates. Soils are clayey, have a high water table, or are shallow to an impervious layer.

Soil Drainage Class: Very poorly. Soils are wet to the surface most of the time. Depth to water table is less than 1 foot, or is ponded.

Hydric Status: Soil meets the requirements for a hydric soil.

Corrosion Potential - Uncoated Steel: HIGH

Depth to Bedrock Min: > 60 inches

Depth to Bedrock Max: > 60 inches

## GEOCHECK® - PHYSICAL SETTING SOURCE SUMMARY

Soil Layer Information							
Layer	Boundary		Soil Texture Class	Classification		Permeability Rate (in/hr)	Soil Reaction (pH)
	Upper	Lower		AASHTO Group	Unified Soil		
1	0 inches	14 inches	mucky-peat	A-8	Highly organic soils, Peat.	Max: 20.00 Min: 0.60	Max: 7.30 Min: 4.50
2	14 inches	72 inches	silt loam	Silt-Clay Materials (more than 35 pct. passing No. 200), Silty Soils.	FINE-GRAINED SOILS, Silts and Clays (liquid limit less than 50%), silt.	Max: 2.00 Min: 0.60	Max: 7.30 Min: 5.60

### OTHER SOIL TYPES IN AREA

Based on Soil Conservation Service STATSGO data, the following additional subordinant soil types may appear within the general area of target property.

Soil Surface Textures: gravelly - sandy loam  
extremely gravelly - sand  
sand  
sandy loam

Surficial Soil Types: gravelly - sandy loam  
extremely gravelly - sand  
sand  
sandy loam

Shallow Soil Types: No Other Soil Types

Deeper Soil Types: gravelly - sandy loam  
extremely gravelly - sand  
coarse sand  
stratified  
fine sand

### LOCAL / REGIONAL WATER AGENCY RECORDS

EDR Local/Regional Water Agency records provide water well information to assist the environmental professional in assessing sources that may impact ground water flow direction, and in forming an opinion about the impact of contaminant migration on nearby drinking water wells.

### WELL SEARCH DISTANCE INFORMATION

<u>DATABASE</u>	<u>SEARCH DISTANCE (miles)</u>
Federal USGS	1.000
Federal FRDS PWS	Nearest PWS within 1 mile
State Database	1.000

# GEOCHECK® - PHYSICAL SETTING SOURCE SUMMARY

## FEDERAL USGS WELL INFORMATION

<u>MAP ID</u>	<u>WELL ID</u>	<u>LOCATION FROM TP</u>
No Wells Found		

## FEDERAL FRDS PUBLIC WATER SUPPLY SYSTEM INFORMATION

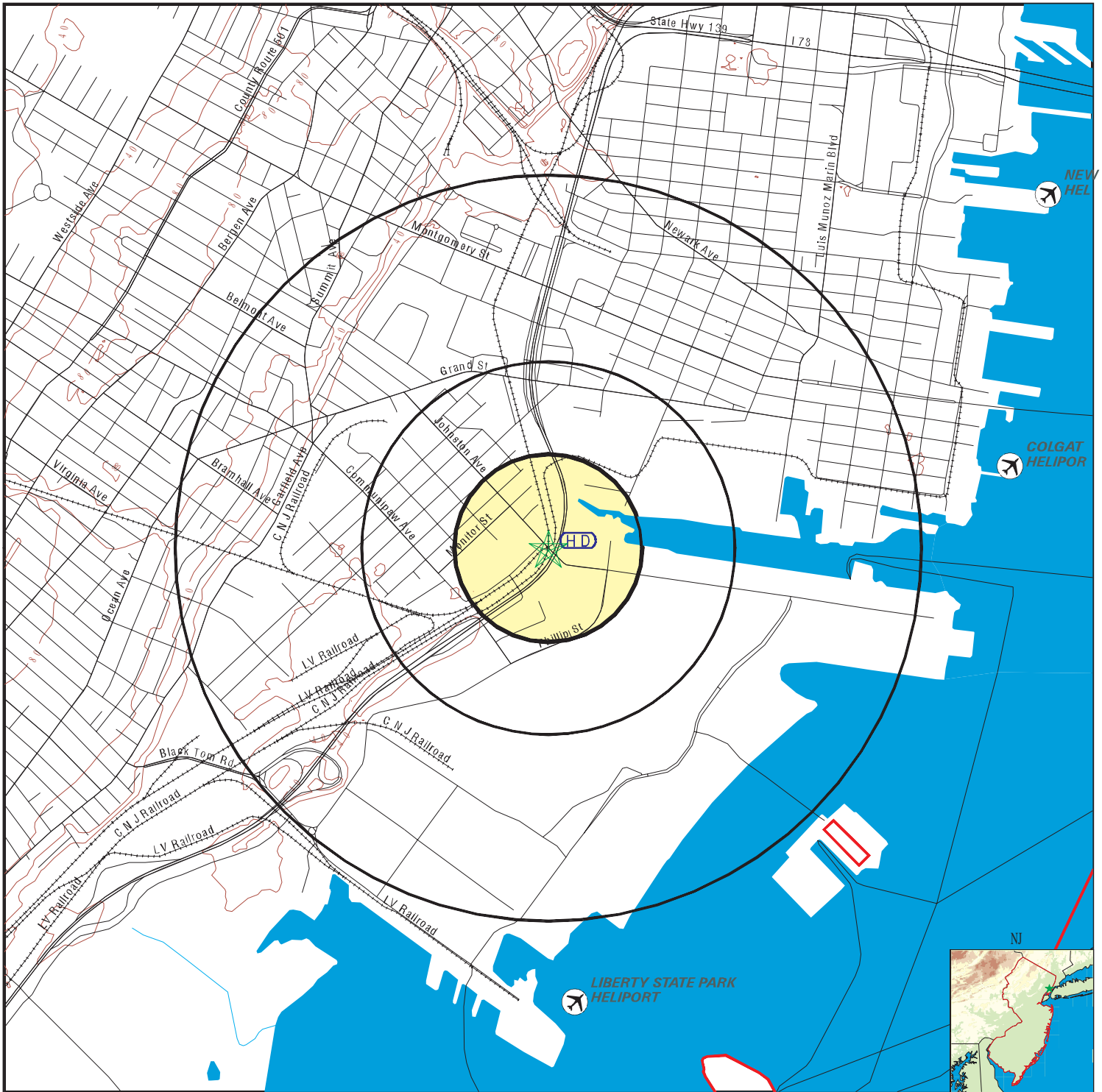
<u>MAP ID</u>	<u>WELL ID</u>	<u>LOCATION FROM TP</u>
No PWS System Found		

Note: PWS System location is not always the same as well location.

## STATE DATABASE WELL INFORMATION

<u>MAP ID</u>	<u>WELL ID</u>	<u>LOCATION FROM TP</u>
No Wells Found		

# PHYSICAL SETTING SOURCE MAP - 2643727.26s



- County Boundary
- Major Roads
- Contour Lines
- Airports
- Earthquake epicenter, Richter 5 or greater
- Water Wells
- Public Water Supply Wells
- Cluster of Multiple Icons

- Groundwater Flow Direction
- Indeterminate Groundwater Flow at Location
- Groundwater Flow Varies at Location
- Closest Hydrogeological Data

SITE NAME: Site 204  
 ADDRESS: 250 Johnston Ave  
 Jersey City NJ 07304  
 LAT/LONG: 40.7108 / 74.0551

CLIENT: AECOM  
 CONTACT: Christine Basinski  
 INQUIRY #: 2643727.26s  
 DATE: November 23, 2009 10:28 am

# GEOCHECK® - PHYSICAL SETTING SOURCE MAP FINDINGS RADON

## AREA RADON INFORMATION

State Database: NJ Radon

Tier Assessment Report

Zip	City	Tier	Total Sites	# sites>4 pCi/L
07304	JERSEY CITY	3	871	26

Federal EPA Radon Zone for HUDSON County: 2

Note: Zone 1 indoor average level > 4 pCi/L.  
 : Zone 2 indoor average level >= 2 pCi/L and <= 4 pCi/L.  
 : Zone 3 indoor average level < 2 pCi/L.

---

Federal Area Radon Information for HUDSON COUNTY, NJ

Number of sites tested: 117

Area	Average Activity	% <4 pCi/L	% 4-20 pCi/L	% >20 pCi/L
Living Area	0.720 pCi/L	91%	9%	0%
Basement	1.180 pCi/L	91%	9%	0%

# PHYSICAL SETTING SOURCE RECORDS SEARCHED

## TOPOGRAPHIC INFORMATION

### USGS 7.5' Digital Elevation Model (DEM)

Source: United States Geologic Survey

EDR acquired the USGS 7.5' Digital Elevation Model in 2002 and updated it in 2006. The 7.5 minute DEM corresponds to the USGS 1:24,000- and 1:25,000-scale topographic quadrangle maps. The DEM provides elevation data with consistent elevation units and projection.

### Scanned Digital USGS 7.5' Topographic Map (DRG)

Source: United States Geologic Survey

A digital raster graphic (DRG) is a scanned image of a U.S. Geological Survey topographic map. The map images are made by scanning published paper maps on high-resolution scanners. The raster image is georeferenced and fit to the Universal Transverse Mercator (UTM) projection.

## HYDROLOGIC INFORMATION

**Flood Zone Data:** This data, available in select counties across the country, was obtained by EDR in 1999 from the Federal Emergency Management Agency (FEMA). Data depicts 100-year and 500-year flood zones as defined by FEMA.

**NWI:** National Wetlands Inventory. This data, available in select counties across the country, was obtained by EDR in 2002 and 2005 from the U.S. Fish and Wildlife Service.

### State Wetlands Data: Wetlands Inventory

Source: Department of Environmental Protection

Telephone: 609-984-2243

## HYDROGEOLOGIC INFORMATION

### AQUIFLOW<sup>R</sup> Information System

Source: EDR proprietary database of groundwater flow information

EDR has developed the AQUIFLOW Information System (AIS) to provide data on the general direction of groundwater flow at specific points. EDR has reviewed reports submitted to regulatory authorities at select sites and has extracted the date of the report, hydrogeologically determined groundwater flow direction and depth to water table information.

## GEOLOGIC INFORMATION

### Geologic Age and Rock Stratigraphic Unit

Source: P.G. Schruben, R.E. Arndt and W.J. Bawiec, Geology of the Conterminous U.S. at 1:2,500,000 Scale - A digital representation of the 1974 P.B. King and H.M. Beikman Map, USGS Digital Data Series DDS - 11 (1994).

### STATSGO: State Soil Geographic Database

Source: Department of Agriculture, Natural Resources Conservation Services

The U.S. Department of Agriculture's (USDA) Natural Resources Conservation Service (NRCS) leads the national Conservation Soil Survey (NCSS) and is responsible for collecting, storing, maintaining and distributing soil survey information for privately owned lands in the United States. A soil map in a soil survey is a representation of soil patterns in a landscape. Soil maps for STATSGO are compiled by generalizing more detailed (SSURGO) soil survey maps.

### SSURGO: Soil Survey Geographic Database

Source: Department of Agriculture, Natural Resources Conservation Services (NRCS)

Telephone: 800-672-5559

SSURGO is the most detailed level of mapping done by the Natural Resources Conservation Services, mapping scales generally range from 1:12,000 to 1:63,360. Field mapping methods using national standards are used to construct the soil maps in the Soil Survey Geographic (SSURGO) database. SSURGO digitizing duplicates the original soil survey maps. This level of mapping is designed for use by landowners, townships and county natural resource planning and management.

# PHYSICAL SETTING SOURCE RECORDS SEARCHED

## LOCAL / REGIONAL WATER AGENCY RECORDS

### FEDERAL WATER WELLS

#### PWS: Public Water Systems

Source: EPA/Office of Drinking Water

Telephone: 202-564-3750

Public Water System data from the Federal Reporting Data System. A PWS is any water system which provides water to at least 25 people for at least 60 days annually. PWSs provide water from wells, rivers and other sources.

#### PWS ENF: Public Water Systems Violation and Enforcement Data

Source: EPA/Office of Drinking Water

Telephone: 202-564-3750

Violation and Enforcement data for Public Water Systems from the Safe Drinking Water Information System (SDWIS) after August 1995. Prior to August 1995, the data came from the Federal Reporting Data System (FRDS).

#### USGS Water Wells: USGS National Water Inventory System (NWIS)

This database contains descriptive information on sites where the USGS collects or has collected data on surface water and/or groundwater. The groundwater data includes information on wells, springs, and other sources of groundwater.

### STATE RECORDS

#### New Jersey Public-Community Water-Supply Wells

Source: Department of Environmental Protection, Geological Survey

Telephone: 609-984-6587

#### New Jersey Monitoring Wells

Source: Department of Environmental Quality

Telephone: 609-984-6587

Ambient Groundwater Quality of the New Jersey Part of the Newark Basin. Natural groundwater quality in the Newark Basin summarize natural groundwater quality in sedimentary bedrock formations of the Newark basin part of the Piedmont physiographic province of New Jersey.

## OTHER STATE DATABASE INFORMATION

### RADON

#### State Database: NJ Radon

Source: Department of Environmental Protection

Telephone: 609-984-5425

Radon Test Results

#### Area Radon Information

Source: USGS

Telephone: 703-356-4020

The National Radon Database has been developed by the U.S. Environmental Protection Agency (USEPA) and is a compilation of the EPA/State Residential Radon Survey and the National Residential Radon Survey. The study covers the years 1986 - 1992. Where necessary data has been supplemented by information collected at private sources such as universities and research institutions.

#### EPA Radon Zones

Source: EPA

Telephone: 703-356-4020

Sections 307 & 309 of IRAA directed EPA to list and identify areas of U.S. with the potential for elevated indoor radon levels.

### OTHER

#### Airport Landing Facilities: Private and public use landing facilities

Source: Federal Aviation Administration, 800-457-6656

#### Epicenters: World earthquake epicenters, Richter 5 or greater

Source: Department of Commerce, National Oceanic and Atmospheric Administration



# PHYSICAL SETTING SOURCE RECORDS SEARCHED

## STREET AND ADDRESS INFORMATION

© 2009 Tele Atlas North America, Inc. All rights reserved. This material is proprietary and the subject of copyright protection and other intellectual property rights owned by or licensed to Tele Atlas North America, Inc. The use of this material is subject to the terms of a license agreement. You will be held liable for any unauthorized copying or disclosure of this material.

**Site 204**

250 Johnston Ave  
Jersey City, NJ 07304

Inquiry Number: 2643727.30  
November 23, 2009

# The EDR-City Directory Abstract

## TABLE OF CONTENTS

### SECTION

Executive Summary

Findings

*Thank you for your business.*  
Please contact EDR at 1-800-352-0050  
with any questions or comments.

#### **Disclaimer - Copyright and Trademark Notice**

This Report contains certain information obtained from a variety of public and other sources reasonably available to Environmental Data Resources, Inc. It cannot be concluded from this Report that coverage information for the target and surrounding properties does not exist from other sources. **NO WARRANTY EXPRESSED OR IMPLIED, IS MADE WHATSOEVER IN CONNECTION WITH THIS REPORT. ENVIRONMENTAL DATA RESOURCES, INC. SPECIFICALLY DISCLAIMS THE MAKING OF ANY SUCH WARRANTIES, INCLUDING WITHOUT LIMITATION, MERCHANTABILITY OR FITNESS FOR A PARTICULAR USE OR PURPOSE. ALL RISK IS ASSUMED BY THE USER. IN NO EVENT SHALL ENVIRONMENTAL DATA RESOURCES, INC. BE LIABLE TO ANYONE, WHETHER ARISING OUT OF ERRORS OR OMISSIONS, NEGLIGENCE, ACCIDENT OR ANY OTHER CAUSE, FOR ANY LOSS OR DAMAGE, INCLUDING, WITHOUT LIMITATION, SPECIAL, INCIDENTAL, CONSEQUENTIAL, OR EXEMPLARY DAMAGES. ANY LIABILITY ON THE PART OF ENVIRONMENTAL DATA RESOURCES, INC. IS STRICTLY LIMITED TO A REFUND OF THE AMOUNT PAID FOR THIS REPORT.** Purchaser accepts this Report "AS IS". Any analyses, estimates, ratings, environmental risk levels or risk codes provided in this Report are provided for illustrative purposes only, and are not intended to provide, nor should they be interpreted as providing any facts regarding, or prediction or forecast of, any environmental risk for any property. Only a Phase I Environmental Site Assessment performed by an environmental professional can provide information regarding the environmental risk for any property. Additionally, the information provided in this Report is not to be construed as legal advice.

Copyright 2009 by Environmental Data Resources, Inc. All rights reserved. Reproduction in any media or format, in whole or in part, of any report or map of Environmental Data Resources, Inc. or its affiliates is prohibited without prior written permission.

EDR and its logos (including Sanborn and Sanborn Map) are trademarks of Environmental Data Resources, Inc. or its affiliates. All other trademarks used herein are the property of their respective owners.

## 2009 Enhancements to EDR City Directory Abstract

New for 2009, the EDR City Directory Abstract has been enhanced with additional information and features. These enhancements will make your city directory research process more efficient, flexible, and insightful than ever before. The enhancements will improve the options for selecting adjoining properties, and will speed up your review of the report.

**City Directory Report.** Three important enhancements have been made to the EDR City Directory Abstract:

1. *Executive Summary.* The report begins with an Executive Summary that lists the sources consulted in the preparation of the report. Where available, a parcel map is also provided within the report, showing the locations of properties researched.
2. *Page Images.* Where available, the actual page source images will be included in the Appendix, so that you can review them for information that may provide additional insight. EDR has copyright permission to include these images.
3. *Findings Listed by Location.* Another useful enhancement is that findings are now grouped by address. This will significantly reduce the time you need to review your abstracts. Findings are provided under each property address, listed in reverse chronological order and referencing the source for each entry.

**Options for Selecting Adjoining Properties.** Ensuring that the right adjoining property addresses are searched is one of the biggest challenges that environmental professionals face when conducting city directory historical research. EDR's new enhancements make it easier for you to meet this challenge. Now, when you place an order for the EDR City Directory Abstract, you have the following choices for determining which addresses should be researched.

1. *You Select Addresses and EDR Selects Addresses.* Use the "Add Another Address" feature to specify the addresses you want researched. Your selections will be supplemented by addresses selected by EDR researchers using our established research methods. Where available, a digital map will be shown, indicating property lines overlaid on a color aerial photo and their corresponding addresses. Simply use the address list below the map to check off which properties shown on the map you want to include. You may also select other addresses using the "Add Another Address" feature at the bottom of the list.
2. *EDR Selects Addresses.* Choose this method if you want EDR's researchers to select the addresses to be researched for you, using our established research methods.
3. *You Select Addresses.* Use this method for research based solely on the addresses you select or enter into the system.
4. *Hold City Directory Research Option.* If you choose to select your own adjoining addresses, you may pause production of your EDR City Directory Abstract report until you have had a chance to look at your other EDR reports and sources. Sources for property addresses include: your Certified Sanborn Map Report may show you the location of property addresses; the new EDR Property Tax Map Report may show the location of property addresses; and your field research can supplement these sources with additional address information. To use this capability, simply click "Hold City Directory research" box under "Other Options" at the bottom of the page. Once you have determined what addresses you want researched, go to your EDR Order Status page, select the EDR City Directory Abstract, and enter the addresses and submit for production.

Questions? Contact your EDR representative at 800-352-0050. For more information about all of EDR's 2009 report and service enhancements, visit [www.edrnet.com/2009enhancements](http://www.edrnet.com/2009enhancements)

## EXECUTIVE SUMMARY

### DESCRIPTION

Environmental Data Resources, Inc.'s (EDR) City Directory Abstract is a screening tool designed to assist environmental professionals in evaluating potential liability on a target property resulting from past activities. EDR's City Directory Abstract includes a search and abstract of available city directory data. For each address, the directory lists the name of the corresponding occupant at five year intervals.

Business directories including city, cross reference and telephone directories were reviewed, if available, at approximately five year intervals for the years spanning 1923 through 2004. This report compiles information gathered in this review by geocoding the latitude and longitude of properties identified and gathering information about properties within 660 feet of the target property.

A summary of the information obtained is provided in the text of this report.

### RESEARCH SUMMARY

The following research sources were consulted in the preparation of this report. An "X" indicates where information was identified in the source and provided in this report.

<u>Year</u>	<u>Source</u>	<u>TP</u>	<u>Adjoining</u>	<u>Text Abstract</u>	<u>Source Image</u>
2004	Hill-Donnelly City Publishing	-	-	-	-
2003	City Publishing Co	-	X	X	-
1998	Bell Atlantic New Jersey Inc.	-	X	X	-
1995	Bell Atlantic	-	-	-	-
1992	A Bell Atlantic Company	-	X	X	-
1991	New Jersey Bell	-	-	-	-
1986	New Jersey Bell	-	-	-	-
1985	New Jersey Bell Telephone Co	-	X	X	-
	New Jersey Bell Telephone Company	-	X	X	-
1981	New Jersey Bell	-	X	X	-
1980	New Jersey Bell Telephone Company	-	X	X	-
	New Jersey Bell Telephone Directory	-	X	X	-
1976	New Jersey Bell	-	X	X	-
	New Jersey Bell Telephone Co	-	X	X	-
	New Jersey Bell Telephone Company	-	X	X	-
1972	New Jersey Bell Telephone Co	-	X	X	-
1971	New Jersey Bell Telephone Company	-	X	X	-
1970	New Jersey Bell Telephone	-	X	X	-
1965	New Jersey Bell Telephone Directory	-	X	X	-
1962	New Jersey Bell Telephone Co	-	X	X	-
1960	New Jersey Bell Telephone Company	-	X	X	-
1956	The Price & Lee Co.	-	-	-	-
1953	New Jersey Bell Telephone Company	-	X	X	-
1952	The Price & Lee Co	-	-	-	-
1949	New Jersey Bell Telephone Company	-	-	-	-

## EXECUTIVE SUMMARY

<u>Year</u>	<u>Source</u>	<u>TP</u>	<u>Adjoining</u>	<u>Text Abstract</u>	<u>Source Image</u>
1948	The Price & Lee Co	-	-	-	-
1945	New Jersey Bell Telephone Company	-	X	X	-
1942	The Price & Lee Co	-	-	-	-
1938	The Price & Lee Co	-	-	-	-
1932	New Jersey Bell Telephone Co.	-	X	X	-
1929	The Price & Lee Co	X	X	X	-
1926	R.L. Polk & Co Publishers	-	-	-	-
1924	The Price & Lee Co	-	-	-	-
1923	R. L. Polk & Co.	-	X	X	-

# FINDINGS

## TARGET PROPERTY INFORMATION

### ADDRESS

250 Johnston Ave  
Jersey City, NJ 07304

### FINDINGS DETAIL

Target Property research detail.

<u>Year</u>	<u>Uses</u>	<u>Source</u>
1929	Burn s J & Sons plumb	The Price & Lee Co
	Burns James plumber	The Price & Lee Co
	Karnatz William	The Price & Lee Co

## FINDINGS

### ADJOINING PROPERTY DETAIL

The following Adjoining Property addresses were researched for this report. Detailed findings are provided for each address.

### JOHNSTON

#### 290 JOHNSTON

<u>Year</u>	<u>Uses</u>	<u>Source</u>
1923	Wallace Asa C Mary r	R. L. Polk & Co.
	Gladman Benj Cora porter h	R. L. Polk & Co.

#### 298 JOHNSTON

<u>Year</u>	<u>Uses</u>	<u>Source</u>
1923	Dixon Alfred Edith churner h	R. L. Polk & Co.

#### 300 JOHNSTON

<u>Year</u>	<u>Uses</u>	<u>Source</u>
1923	Farley Dennis Mary firemn h	R. L. Polk & Co.

### JOHNSTON AVE

#### 233 JOHNSTON AVE

<u>Year</u>	<u>Uses</u>	<u>Source</u>
1929	Great A & P Tea Co gro	The Price & Lee Co
	Cirawford James W	The Price & Lee Co
	Loy Jane S Mrs	The Price & Lee Co

#### 235 JOHNSTON AVE

<u>Year</u>	<u>Uses</u>	<u>Source</u>
1929	Dunzello Michael V	The Price & Lee Co
	Frew Alexander	The Price & Lee Co
	Osborne John	The Price & Lee Co
	Finelli Rocco barber	The Price & Lee Co
	beauty shop	The Price & Lee Co
	Dunzello Julia M Mrs	The Price & Lee Co
	Curry John R	The Price & Lee Co
	Kay James	The Price & Lee Co

#### 236 JOHNSTON AVE

<u>Year</u>	<u>Uses</u>	<u>Source</u>
1929	Progressive Motor Van	The Price & Lee Co



## FINDINGS

<u>Year</u>	<u>Uses</u>	<u>Source</u>
1929	Service	The Price & Lee Co
	Kearny Heights B & L	The Price & Lee Co

### 237 JOHNSTON AVE

<u>Year</u>	<u>Uses</u>	<u>Source</u>
1929	Samuelson J dry goods	The Price & Lee Co
	Robertson William	The Price & Lee Co
	Donaghy Minnie	The Price & Lee Co

### 238 JOHNSTON AVE

<u>Year</u>	<u>Uses</u>	<u>Source</u>
1929	Pharmacy	The Price & Lee Co
	P o w d e r Puff Beauty	The Price & Lee Co
	Hamer Thomas	The Price & Lee Co
	i Goldberg W S dentist	The Price & Lee Co
	Goldberg Eugene H MD	The Price & Lee Co
	S hoppe	The Price & Lee Co
	IK e a r n y Prescription	The Price & Lee Co
	Wesp Harry E	The Price & Lee Co

### 239 JOHNSTON AVE

<u>Year</u>	<u>Uses</u>	<u>Source</u>
1929	Ajamian Artian tailor	The Price & Lee Co
	Elliott Andrew	The Price & Lee Co
	Mowen Michael F	The Price & Lee Co
	Sellars Andrew	The Price & Lee Co
		The Price & Lee Co
	IStewart Alexander meat	The Price & Lee Co

### 240 JOHNSTON AVE

<u>Year</u>	<u>Uses</u>	<u>Source</u>
1929	Kearny Nat Bank	The Price & Lee Co

### 241 JOHNSTON AVE

<u>Year</u>	<u>Uses</u>	<u>Source</u>
1929	Lyon Douglas J	The Price & Lee Co
	Yearsley Anna	The Price & Lee Co
	Crane J D funeral direc	The Price & Lee Co
	Franzen Richard	The Price & Lee Co
	Ha nson Charles	The Price & Lee Co

## FINDINGS

<u>Year</u>	<u>Uses</u>	<u>Source</u>
1929	Mc ihae Albert	The Price & Lee Co
	Jenne Martha A Mrs	The Price & Lee Co

### 242 JOHNSTON AVE

<u>Year</u>	<u>Uses</u>	<u>Source</u>
1929	Watters Robert	The Price & Lee Co
	Weinglass Sarah Mrs	The Price & Lee Co

### 243 JOHNSTON AVE

<u>Year</u>	<u>Uses</u>	<u>Source</u>
1929	National Grocery Co	The Price & Lee Co

### 244 JOHNSTON AVE

<u>Year</u>	<u>Uses</u>	<u>Source</u>
1929	Plant Eli	The Price & Lee Co

### 245 JOHNSTON AVE

<u>Year</u>	<u>Uses</u>	<u>Source</u>
1929	Shiels John	The Price & Lee Co

### 246 JOHNSTON AVE

<u>Year</u>	<u>Uses</u>	<u>Source</u>
1985	Tryton Trucking Corp	New Jersey Bell Telephone Co
	Trylon Trucking Corp	New Jersey Bell Telephone Co
	Trylon Trucking Corp	New Jersey Bell Telephone Company
	Trylon Trucking Corp	New Jersey Bell Telephone Company
1980	Garafoa & Sons Truiking Co	New Jersey Bell Telephone Company
	Garafola & Sons Trucking Co	New Jersey Bell Telephone Directory
1976	Jersey City Bakers Co Operative Association	New Jersey Bell Telephone Co
1972	Inter Maritime Forwarding Co Inc	New Jersey Bell Telephone Co
1971	Inter Maritime For ing Co Inc	New Jersey Bell Telephone Company
1929	Fogarty E Mrs real est	The Price & Lee Co
	Fogarty Dennis F	The Price & Lee Co
	Murdock John	The Price & Lee Co

### 247 JOHNSTON AVE

<u>Year</u>	<u>Uses</u>	<u>Source</u>
1929	Bruno Thomas	The Price & Lee Co
	IStrong William	The Price & Lee Co
	Reid William	The Price & Lee Co

## FINDINGS

<u>Year</u>	<u>Uses</u>	<u>Source</u>
1929	Mci Clymont Duncan	The Price & Lee Co
	Eagle Grocery Co	The Price & Lee Co
	Duncan Morris A	The Price & Lee Co

### 248 JOHNSTON AVE

<u>Year</u>	<u>Uses</u>	<u>Source</u>
1985	Sea Box Inc	New Jersey Bell Telephone Company
	Sea Box Inc	New Jersey Bell Telephone Company
	Mergentime Corporation	New Jersey Bell Telephone Company
	Mergentime Corporation	New Jersey Bell Telephone Co
	Sea Box Inc	New Jersey Bell Telephone Co
	Sea Box Inc	New Jersey Bell Telephone Co
1980	Container Master	New Jersey Bell Telephone Directory
	Container Master	New Jersey Bell Telephone Company
1976	Container Master	New Jersey Bell Telephone Co
1972	Container Master leasing	New Jersey Bell Telephone Co
1929	Hughes Thomas	The Price & Lee Co
	Mc Farland Thomas	The Price & Lee Co

### 249 JOHNSTON AVE

<u>Year</u>	<u>Uses</u>	<u>Source</u>
1981	White Rose Food Distributors	New Jersey Bell
1962	Swirl Inc	New Jersey Bell Telephone Co
	Krueger Beverage Co	New Jersey Bell Telephone Co
1929	Baas James ins	The Price & Lee Co
	Brickell Albert	The Price & Lee Co
	Kelly Martha J Mrs	The Price & Lee Co
	Otto Frederick M coal	The Price & Lee Co
	Teer John J	The Price & Lee Co
	Jones William R	The Price & Lee Co

### 290 JOHNSTON AVE

<u>Year</u>	<u>Uses</u>	<u>Source</u>
1985	P &E Container Transport Inc	New Jersey Bell Telephone Co
1962	Smith Sami B	New Jersey Bell Telephone Co
1953	Desforge F J lunch	New Jersey Bell Telephone Company
1945	Desforge F J lunch	New Jersey Bell Telephone Company
1929	Rubin Harry shoe rep	The Price & Lee Co

## FINDINGS

### 292 JOHNSTON AVE

<u>Year</u>	<u>Uses</u>	<u>Source</u>
1972	A 1 Welders	New Jersey Bell Telephone Co
1971	A 1 Welders	New Jersey Bell Telephone Company
1965	A One Arc Welders	New Jersey Bell Telephone Directory
1962	Lewis B	New Jersey Bell Telephone Co
	Baker E	New Jersey Bell Telephone Co
1960	Fremar Drive In Rstrnt	New Jersey Bell Telephone Company

### 294 JOHNSTON AVE

<u>Year</u>	<u>Uses</u>	<u>Source</u>
2003	Liberty L 02 H	City Publishing Co
1976	Desfere F J	New Jersey Bell Telephone Company
	Desforge FJ	New Jersey Bell Telephone Co
1953	Napiorski M J	New Jersey Bell Telephone Company
	Krauze J Mrs	New Jersey Bell Telephone Company
1945	Whalen Geo E r	New Jersey Bell Telephone Company
	Krauze J Mrs r	New Jersey Bell Telephone Company
1929	Ricel Daniel	The Price & Lee Co
	Gaffga Martin baker	The Price & Lee Co
1923	Sidney Alice wid Chas h	R. L. Polk & Co.
	Pierce Sydney G Lillian foremn h	R. L. Polk & Co.
	Kaczmarek Jno Anna lab h	R. L. Polk & Co.
	Kamiensky Benj Mary ironwkr h	R. L. Polk & Co.
	Kamiensky Benj jr hlpr r	R. L. Polk & Co.
	Vanderbeck Peter mach r	R. L. Polk & Co.
	Vanderbeck Edw seamn r	R. L. Polk & Co.
	Vanderbeck David Cath eng h	R. L. Polk & Co.
	Kaminsky Benj Rutkoski & Kaminsky h	R. L. Polk & Co.
	Kamiensky Mary waitress r	R. L. Polk & Co.

### 296 JOHNSTON AVE

<u>Year</u>	<u>Uses</u>	<u>Source</u>
1971	Green Lillie	New Jersey Bell Telephone Company
1962	Williams Chas	New Jersey Bell Telephone Co
1960	Scott Wm	New Jersey Bell Telephone Company
	Johnson Los M Mrs	New Jersey Bell Telephone Company
	Warner C Mrs	New Jersey Bell Telephone Company
	Johnson M Mrs	New Jersey Bell Telephone Company
	Warner C Mrs	New Jersey Bell Telephone Company

## FINDINGS

<u>Year</u>	<u>Uses</u>	<u>Source</u>
1953	Johnson i Mrs	New Jersey Bell Telephone Company
	Boyd R	New Jersey Bell Telephone Company
1923	Mardenfeld Isidore Gertrude lab h	R. L. Polk & Co.

### 298 JOHNSTON AVE

<u>Year</u>	<u>Uses</u>	<u>Source</u>
2003	Krishnaraju Prabakaran	City Publishing Co
	Wells Betina	City Publishing Co
1998	Allen Lawrence D	Bell Atlantic New Jersey Inc.
1992	Graham Tangela	A Bell Atlantic Company
	Sparkman R	A Bell Atlantic Company
1985	Jones E Mrs	New Jersey Bell Telephone Co
	Jones E Mrs	New Jersey Bell Telephone Company
1980	Brown William	New Jersey Bell Telephone Company
	Davis E	New Jersey Bell Telephone Company
	Jones E Mrs	New Jersey Bell Telephone Company
	Brown William	New Jersey Bell Telephone Directory
	Davis E	New Jersey Bell Telephone Directory
	Jones E Mrs	New Jersey Bell Telephone Directory
1976	Brown William	New Jersey Bell Telephone Company
	Jones E Mrs	New Jersey Bell Telephone Company
	Brown William	New Jersey Bell Telephone Co
	Jones E Mrs	New Jersey Bell Telephone Co
1972	Jones E Mrs	New Jersey Bell Telephone Co
1965	Jones E Mrs	New Jersey Bell Telephone Directory
1960	Jones E Mrs	New Jersey Bell Telephone Company
1953	Frei FSess C	New Jersey Bell Telephone Company
	Jones E Mrs	New Jersey Bell Telephone Company
1923	Dixon Floyd E clk r	R. L. Polk & Co.
	Jay Matthew Mary lab h	R. L. Polk & Co.
	Kumyak Walter Lillie lab r	R. L. Polk & Co.

### 300 JOHNSTON AVE

<u>Year</u>	<u>Uses</u>	<u>Source</u>
1965	Yannich K	New Jersey Bell Telephone Directory
1962	Green Willie	New Jersey Bell Telephone Co
1960	Smith Newton B	New Jersey Bell Telephone Company
	Yannich K	New Jersey Bell Telephone Company
	Yannich K	New Jersey Bell Telephone Company

## FINDINGS

<u>Year</u>	<u>Uses</u>	<u>Source</u>
1960	Smith Newton B	New Jersey Bell Telephone Company
1953	Smith Newton B	New Jersey Bell Telephone Company
	Yannich K	New Jersey Bell Telephone Company
1945	Yannich K r	New Jersey Bell Telephone Company
1932	Yannich Angelo r	New Jersey Bell Telephone Co.
1929	Brown Emma Mrs	The Price & Lee Co
	Bruder Charles	The Price & Lee Co
	Bryce Robert	The Price & Lee Co
	Head William F	The Price & Lee Co
	King William A	The Price & Lee Co
	Shippee John W	The Price & Lee Co
1923	Rich Jno driver r	R. L. Polk & Co.
	Tully Martin firemn r	R. L. Polk & Co.
	Austin Geo Della switchmn h	R. L. Polk & Co.
	Stanton Alf Frances chauf h	R. L. Polk & Co.

### 301 JOHNSTON AVE

<u>Year</u>	<u>Uses</u>	<u>Source</u>
1929	Tiber Morris dry goods	The Price & Lee Co

### 302 JOHNSTON AVE

<u>Year</u>	<u>Uses</u>	<u>Source</u>
2003	Austin Patricia	City Publishing Co
	Johnston Amar	City Publishing Co
	Motaro Wilfred N	City Publishing Co
	Ramsey Jennifer	City Publishing Co
	Hall Natasha	City Publishing Co
1998	Revels Latisha	Bell Atlantic New Jersey Inc.
1976	M Arts Lab The SCiftn PI ICAL CENTER	New Jersey Bell Telephone Company
	F	New Jersey Bell Telephone Company
	Medina F	New Jersey Bell Telephone Co
1972	Crespo I	New Jersey Bell Telephone Co
1965	Salgado F	New Jersey Bell Telephone Directory
1960	Salgado F	New Jersey Bell Telephone Company
1953	Bugliaro F r	New Jersey Bell Telephone Company
	Metore P	New Jersey Bell Telephone Company
1945	Conyack J r	New Jersey Bell Telephone Company
1929	Branwood Richard S	The Price & Lee Co
	Cramer William P	The Price & Lee Co

## FINDINGS

<u>Year</u>	<u>Uses</u>	<u>Source</u>
1929	Hartman Joseph H	The Price & Lee Co
	Sahagian Richard	The Price & Lee Co
	Blest Alexander W	The Price & Lee Co
1923	Emmons Frank mold r	R. L. Polk & Co.
	Anderson Wm Bertha watchmn h	R. L. Polk & Co.
	Zimmer Geo Kath mach r	R. L. Polk & Co.
	McGuire Patk Margt linemn h	R. L. Polk & Co.
	Courtney Mamie h	R. L. Polk & Co.

### 303 JOHNSTON AVE

<u>Year</u>	<u>Uses</u>	<u>Source</u>
1929		The Price & Lee Co

### 304 JOHNSTON AVE

<u>Year</u>	<u>Uses</u>	<u>Source</u>
2003	Pettiford Tasheedah	City Publishing Co
1998	Blue K	Bell Atlantic New Jersey Inc.
	Castro G	Bell Atlantic New Jersey Inc.
1980	Niles Vern	New Jersey Bell Telephone Company
	Niles Vern	New Jersey Bell Telephone Directory
	Amaker Blondell	New Jersey Bell Telephone Directory
1960	Amaker Blondell	New Jersey Bell Telephone Company
	Normandia M	New Jersey Bell Telephone Company
	Normandia M	New Jersey Bell Telephone Company
1953	Kopka J F Miss	New Jersey Bell Telephone Company
1923	Vannote Geo watchmn r	R. L. Polk & Co.
	McCauley Michl Nora hlpr h	R. L. Polk & Co.
	Berwick Martin Mabel electn h	R. L. Polk & Co.
	Madison Harry Frances boat capt h	R. L. Polk & Co.
	Moser Fredk Kate ins agt h	R. L. Polk & Co.

### 305 JOHNSTON AVE

<u>Year</u>	<u>Uses</u>	<u>Source</u>
1962	Cooper H M	New Jersey Bell Telephone Co
1953	N Y Folding Box Co	New Jersey Bell Telephone Company
1945	N Y Folding Box Co	New Jersey Bell Telephone Company

### 306 JOHNSTON AVE

<u>Year</u>	<u>Uses</u>	<u>Source</u>
2003	Amin A H 01 H	City Publishing Co

## FINDINGS

<u>Year</u>	<u>Uses</u>	<u>Source</u>
1965	Churpakovich M	New Jersey Bell Telephone Directory
1962	Reiman I	New Jersey Bell Telephone Co
1960	CHRYSTIE See also CHRISTIE	New Jersey Bell Telephone Company
	Churpakovich NM	New Jersey Bell Telephone Company
	Ferns G	New Jersey Bell Telephone Company
	Ferns G	New Jersey Bell Telephone Company
	Churpakovich M	New Jersey Bell Telephone Company
	Ellis Jos	New Jersey Bell Telephone Company
1953	Evert H N C	New Jersey Bell Telephone Company
	Chpov Ich JO	New Jersey Bell Telephone Company
	Feyka A	New Jersey Bell Telephone Company
	Olyar M O Miss	New Jersey Bell Telephone Company
1945	ONeill MI Mrs grocer	New Jersey Bell Telephone Company
1923	English Edmond clk r	R. L. Polk & Co.
	English Grace sten r	R. L. Polk & Co.
	English Helen Mrs h	R. L. Polk & Co.
	Beekman Geo Emma lab h	R. L. Polk & Co.
	Kelleher Jeremiah Annie driver h	R. L. Polk & Co.
	McKenna Jas Margt driver h	R. L. Polk & Co.
	McGuire Jno Agnes lab h	R. L. Polk & Co.
	McGuire Thos Delea lab h	R. L. Polk & Co.

### 307 JOHNSTON AVE

<u>Year</u>	<u>Uses</u>	<u>Source</u>
1929	Kenworthy James conf	The Price & Lee Co

### 309 JOHNSTON AVE

<u>Year</u>	<u>Uses</u>	<u>Source</u>
2003	Miller D R 99 H	City Publishing Co
1985	Steves Tavern	New Jersey Bell Telephone Co
	Steves Tavern	New Jersey Bell Telephone Company
1980	Steves Tavern	New Jersey Bell Telephone Company
	Steves Tavern	New Jersey Bell Telephone Directory
1976	Steves Tavern	New Jersey Bell Telephone Company
	Steves Tavern	New Jersey Bell Telephone Co
1972	Steves Tavern	New Jersey Bell Telephone Co
1971	Steves Tavern	New Jersey Bell Telephone Company
1953	Steves Tavern	New Jersey Bell Telephone Company
1945	Ardanowski F tavern	New Jersey Bell Telephone Company



## FINDINGS

<u>Year</u>	<u>Uses</u>	<u>Source</u>
1932	Pietrosiewski E Mrs linchl	New Jersey Bell Telephone Co.
1929	Kesselman Samuel grocer	The Price & Lee Co
	Tofte Mandius	The Price & Lee Co
	Waters Sadie Mrs	The Price & Lee Co
1923	Gutwald Jos Fannie sal	R. L. Polk & Co.
	Gutwald Jos Fannie sal	R. L. Polk & Co.
	h	R. L. Polk & Co.
	Oikle Gust cook r	R. L. Polk & Co.

### 311 JOHNSTON AVE

<u>Year</u>	<u>Uses</u>	<u>Source</u>
1976	E&L Automotive Specialist Inc	New Jersey Bell Telephone Co
1972	E&L Automotive Specialist Inc	New Jersey Bell Telephone Co
1965	Paolino J auto rprs	New Jersey Bell Telephone Directory
	Jays Auto Repair Shop	New Jersey Bell Telephone Directory
1962	Eggleston Fannie M	New Jersey Bell Telephone Co
	Mercer W A	New Jersey Bell Telephone Co
1960	Paolino J auto rprs	New Jersey Bell Telephone Company
	Jays Auto Repair Shop	New Jersey Bell Telephone Company
1953	Mannys Auto Repair Shop	New Jersey Bell Telephone Company
1929	Sahagian R tailor	The Price & Lee Co
	B Hamilton W S J	The Price & Lee Co
	C Bowles Eugene G	The Price & Lee Co
	D Vacant	The Price & Lee Co
	E Tables Charles	The Price & Lee Co
	F Swanso n Irion C	The Price & Lee Co
	G RLarrington K	The Price & Lee Co
	A Gorrie John M	The Price & Lee Co
	J Kingsbury David J	The Price & Lee Co
	I Ward Walter	The Price & Lee Co
	H Vaoa cant	The Price & Lee Co

### 312 JOHNSTON AVE

<u>Year</u>	<u>Uses</u>	<u>Source</u>
1962	Curtis T	New Jersey Bell Telephone Co

### 313 JOHNSTON AVE

<u>Year</u>	<u>Uses</u>	<u>Source</u>
1998	Torres B	Bell Atlantic New Jersey Inc.

## FINDINGS

<u>Year</u>	<u>Uses</u>	<u>Source</u>
1980	De Cresce Thos	New Jersey Bell Telephone Directory
1976	De Cresce Thos	New Jersey Bell Telephone Co
1972	De Cresce Thos	New Jersey Bell Telephone Co
1971	De Cresce Thos	New Jersey Bell Telephone Company
1965	De Cresce Thos	New Jersey Bell Telephone Directory
	Wroczynski Jos	New Jersey Bell Telephone Directory
1962	Johnson E	New Jersey Bell Telephone Co
1960	De Cresce Thos	New Jersey Bell Telephone Company
	Wroczynski Jos	New Jersey Bell Telephone Company
	Wroczynski Jos	New Jersey Bell Telephone Company
	De Cresce Thos	New Jersey Bell Telephone Company
1953	Pirnik Ann Miss	New Jersey Bell Telephone Company
1945	Mills C Mrs r	New Jersey Bell Telephone Company
1929	Picillo & errgioli bar	The Price & Lee Co
1923	Schmoll Wm Mary electn h	R. L. Polk & Co.
	White Edw sawyer r	R. L. Polk & Co.
	White Mary wid Thos h	R. L. Polk & Co.
	White Thos Martha boxmkr h	R. L. Polk & Co.
	Kleeberg Albert Elsie driver h	R. L. Polk & Co.
	Cohen David Dora gro	R. L. Polk & Co.
	Cohen David Dora gro	R. L. Polk & Co.
	h	R. L. Polk & Co.

### 314 JOHNSTON AVE

<u>Year</u>	<u>Uses</u>	<u>Source</u>
1962	Ruffin A	New Jersey Bell Telephone Co
	Harrell M Mrs	New Jersey Bell Telephone Co

### 315 JOHNSTON AVE

<u>Year</u>	<u>Uses</u>	<u>Source</u>
2003	Decresce Albert P	City Publishing Co
	Gonzales Adrian	City Publishing Co
	Paulino Fior D	City Publishing Co
1998	De Cresce Albert	Bell Atlantic New Jersey Inc.
	Paulino Fior Daliza	Bell Atlantic New Jersey Inc.
1992	De Cresce Albert	A Bell Atlantic Company
1985	De Cresce Albert	New Jersey Bell Telephone Company
	De Cresce Albert	New Jersey Bell Telephone Co
1980	Gonzales Jerry	New Jersey Bell Telephone Directory

## FINDINGS

<u>Year</u>	<u>Uses</u>	<u>Source</u>
1980	Gonzalez Julio	New Jersey Bell Telephone Directory
	Gonzalez Julio	New Jersey Bell Telephone Company
	Gonzales Jerry	New Jersey Bell Telephone Company
1953	De Cresce Thos groc	New Jersey Bell Telephone Company
	Hontz R I r	New Jersey Bell Telephone Company
1945	Schimpf Chas r	New Jersey Bell Telephone Company
	De Cresce Thos groc	New Jersey Bell Telephone Company
	Hontz R I r	New Jersey Bell Telephone Company
1929	Mci Kenzie William	The Price & Lee Co
	Thomson Archibald C	The Price & Lee Co
	i Stewart Alexander meat	The Price & Lee Co
1923	Glnoshko Peter Mary lab h	R. L. Polk & Co.
	Goldberg Jacob Anna contr	R. L. Polk & Co.
	h	R. L. Polk & Co.
	Laufer Max Ethel gro	R. L. Polk & Co.
	Goldberg Jacob Anna contr	R. L. Polk & Co.
	Laufer Max Ethel gro	R. L. Polk & Co.
h	R. L. Polk & Co.	

### 317 JOHNSTON AVE

<u>Year</u>	<u>Uses</u>	<u>Source</u>
2003	Moncio B	City Publishing Co
	T 70 Wendolyn P	City Publishing Co
	Arzuaga Michelle L	City Publishing Co
1998	Pizarro C	Bell Atlantic New Jersey Inc.
1985	Boi Haj Z	New Jersey Bell Telephone Co
1976	Mates Michael	New Jersey Bell Telephone Co
	Matas Miciael	New Jersey Bell Telephone Company
1962	Hutchins E Mrs	New Jersey Bell Telephone Co
	Hayes C	New Jersey Bell Telephone Co
1960	Machilli A	New Jersey Bell Telephone Company
	Machillo A	New Jersey Bell Telephone Company
1929	b Moll Joseph shoe rep	The Price & Lee Co
	ai Carey John A elec	The Price & Lee Co
	Bruder Philip	The Price & Lee Co
1923	Kotora Michl Mary lab h	R. L. Polk & Co.
	Woolsey Fredk Ellen chauf h	R. L. Polk & Co.
	Griffin Wm M Mildred foremn h	R. L. Polk & Co.
	Hrasan Michl Mary lab h	R. L. Polk & Co.

## FINDINGS

<u>Year</u>	<u>Uses</u>	<u>Source</u>
1923	Indik Jos Mary washer h	R. L. Polk & Co.
	Indik Wm presshd r	R. L. Polk & Co.

### 318 JOHNSTON AVE

<u>Year</u>	<u>Uses</u>	<u>Source</u>
1962	Seymour Lawrence	New Jersey Bell Telephone Co
	Richardson T Mrs	New Jersey Bell Telephone Co
1929	Free Public Library	The Price & Lee Co

### 319 JOHNSTON AVE

<u>Year</u>	<u>Uses</u>	<u>Source</u>
2003	Reyes Luis D 95 H	City Publishing Co
1998	Reyes L D	Bell Atlantic New Jersey Inc.
1980	Roark Benj F	New Jersey Bell Telephone Company
	Roark Benj F	New Jersey Bell Telephone Directory
1976	Roark Benj F	New Jersey Bell Telephone Co
	Roark Benj F	New Jersey Bell Telephone Company
1972	Roark Benj F	New Jersey Bell Telephone Co
	Ortiz Consesor	New Jersey Bell Telephone Co
1962	Newman Robt	New Jersey Bell Telephone Co
1923	Regan Wm Minnie mach h	R. L. Polk & Co.

### 320 JOHNSTON AVE

<u>Year</u>	<u>Uses</u>	<u>Source</u>
1962	Bergeners J	New Jersey Bell Telephone Co
1929		The Price & Lee Co

### 321 JOHNSTON AVE

<u>Year</u>	<u>Uses</u>	<u>Source</u>
1962	Thompson W H	New Jersey Bell Telephone Co
1932	Cookl A J cinch	New Jersey Bell Telephone Co.

### 322 JOHNSTON AVE

<u>Year</u>	<u>Uses</u>	<u>Source</u>
1962	Williams J	New Jersey Bell Telephone Co
1929	Gaffney Charles manufacturers agt	The Price & Lee Co

### 323 JOHNSTON AVE

<u>Year</u>	<u>Uses</u>	<u>Source</u>
2003	Mercado Milagros	City Publishing Co

## FINDINGS

<u>Year</u>	<u>Uses</u>	<u>Source</u>
2003	Castro Ramona	City Publishing Co
1985	Rodriguez A	New Jersey Bell Telephone Co
	Rodriguez A	New Jersey Bell Telephone Company
1976	Hart J	New Jersey Bell Telephone Company
	Hart J	New Jersey Bell Telephone Co
1972	Bills Bar	New Jersey Bell Telephone Co
1971	Bills Bar	New Jersey Bell Telephone Company
1965	Pilecki J E	New Jersey Bell Telephone Directory
	Bills Bar	New Jersey Bell Telephone Directory
1962	Prosicki M Mrs	New Jersey Bell Telephone Co
	Connor S Mrs	New Jersey Bell Telephone Co
1960	Pilecki J E	New Jersey Bell Telephone Company
	Johnnys Corner Tavr n	New Jersey Bell Telephone Company
	Pilecki J E	New Jersey Bell Telephone Company
	Johnnys Corner Tavr n	New Jersey Bell Telephone Company
1953	Pilecki J E r	New Jersey Bell Telephone Company
	Maraza G J	New Jersey Bell Telephone Company
	Johnnys Corner Tavr n	New Jersey Bell Telephone Company
1945	Savulich M r	New Jersey Bell Telephone Company
	Savulich M cafe	New Jersey Bell Telephone Company
1932	Savulich Michael restrnt	New Jersey Bell Telephone Co.
	Salav & Savulich restrsit	New Jersey Bell Telephone Co.
1929	Turnbull Charles D fish	The Price & Lee Co
1923	h	R. L. Polk & Co.
	Segelhorst Chas Dora sal	R. L. Polk & Co.
	Segelhorst Chas Dora sal	R. L. Polk & Co.

### 325 JOHNSTON AVE

<u>Year</u>	<u>Uses</u>	<u>Source</u>
1971	Martin E	New Jersey Bell Telephone Company
	Herbert C	New Jersey Bell Telephone Company
1965	Thorpe Gussie	New Jersey Bell Telephone Directory
1962	Brochu F G Jr Mrs	New Jersey Bell Telephone Co
1960	Copeland M Mrs	New Jersey Bell Telephone Company
	Lawrence JDRRev H	New Jersey Bell Telephone Company
	Irby W J	New Jersey Bell Telephone Company
	Copeland M Mrs	New Jersey Bell Telephone Company
	Golphim I D	New Jersey Bell Telephone Company
	Irby W J	New Jersey Bell Telephone Company

## FINDINGS

<u>Year</u>	<u>Uses</u>	<u>Source</u>
1960	Lawrence H	New Jersey Bell Telephone Company
1953	Simpson R	New Jersey Bell Telephone Company
	Copeland N Mrs	New Jersey Bell Telephone Company
	Rice Martha Mrs	New Jersey Bell Telephone Company
1929	Beck George F	The Price & Lee Co
	Wilson John	The Price & Lee Co
	National Grocery Co	The Price & Lee Co
1923	Forrester Geo Bertha trainmn h	R. L. Polk & Co.
	Gimish Jacob lab r	R. L. Polk & Co.
	Gimish Michl Anna lab h	R. L. Polk & Co.
	Hanley Danl Helen chauf h	R. L. Polk & Co.
	Yesso Frank Sadie lab h	R. L. Polk & Co.
	Lillo Patk Mary lab h	R. L. Polk & Co.

### 326 JOHNSTON AVE

<u>Year</u>	<u>Uses</u>	<u>Source</u>
1962	Griffin Mary Mrs	New Jersey Bell Telephone Co
1932	Goceljak S delctsi	New Jersey Bell Telephone Co.
1929	Cairney William A	The Price & Lee Co
	Caldwel I John	The Price & Lee Co
	Hildner Julius L	The Price & Lee Co
	Simpson Robert	The Price & Lee Co
	aEdelson M hardware	The Price & Lee Co
	Ambro James	The Price & Lee Co
	Bobs Luncn	The Price & Lee Co
	Ferrioli Ralph	The Price & Lee Co
	Hollander Louis conf	The Price & Lee Co
	Lewis Joseph cleaning	The Price & Lee Co

### 327 JOHNSTON AVE

<u>Year</u>	<u>Uses</u>	<u>Source</u>
1965	Thomas P Mrs	New Jersey Bell Telephone Directory
	Goldsberg D Miss	New Jersey Bell Telephone Directory
1962	Jeffries J Mrs	New Jersey Bell Telephone Co
	Minatee Steven Mrs	New Jersey Bell Telephone Co
1960	Bugg M Mrs	New Jersey Bell Telephone Company
	Oliver Jas	New Jersey Bell Telephone Company
	Bugg M Mrs	New Jersey Bell Telephone Company
	Oliver Jas	New Jersey Bell Telephone Company

## FINDINGS

<u>Year</u>	<u>Uses</u>	<u>Source</u>
1953	Myers M L Mrs	New Jersey Bell Telephone Company
	Fowlkes L r	New Jersey Bell Telephone Company
	Bugg M r	New Jersey Bell Telephone Company
1923	Donovan Jas lab r	R. L. Polk & Co.
	Porrett Fred J driver r	R. L. Polk & Co.
	Durkin Wm Margt wachmn h	R. L. Polk & Co.
	Stewart Harry Amelia clk h	R. L. Polk & Co.
	Burns Helen F wid Thos h	R. L. Polk & Co.
	OMealia Jno watchmn h	R. L. Polk & Co.
	Sadowski Vincent Antoinette pressmn r	R. L. Polk & Co.

### 328 JOHNSTON AVE

<u>Year</u>	<u>Uses</u>	<u>Source</u>
1953	Hunt E M	New Jersey Bell Telephone Company
1923	Camperano Danl clk Lester Rice & Co r	R. L. Polk & Co.
	Camperano Angelo Louisa lab h	R. L. Polk & Co.
	DeNicola Rose Mrs dry gds	R. L. Polk & Co.
	Zumbano Chas C hlpr h	R. L. Polk & Co.
	Zumbano Chas Rose barber h	R. L. Polk & Co.
	Karlinski Michl Anna lab h	R. L. Polk & Co.
	Hut Jno Ludwina lab h	R. L. Polk & Co.
	Pintora Carl Mary pressmn h	R. L. Polk & Co.

### 329 JOHNSTON AVE

<u>Year</u>	<u>Uses</u>	<u>Source</u>
1962	Daniels W	New Jersey Bell Telephone Co
	Hannah H	New Jersey Bell Telephone Co
	Jenkins P Mrs	New Jersey Bell Telephone Co
1953	Bailey N	New Jersey Bell Telephone Company
	Clayborne Jos r	New Jersey Bell Telephone Company
1929	Lee Jim laundry	The Price & Lee Co
	Kee Ng	The Price & Lee Co
1923	Furey Barney Mildred mach h	R. L. Polk & Co.
	Matrangolo Nicholas Anna tailor	R. L. Polk & Co.
	Matrangolo Nicholas Anna tailor	R. L. Polk & Co.
	h	R. L. Polk & Co.
	Momoneo Jos Sadie lab h	R. L. Polk & Co.
	Conte Andre Loretta lab h	R. L. Polk & Co.

## FINDINGS

### 330 JOHNSTON AVE

<u>Year</u>	<u>Uses</u>	<u>Source</u>
1962	Logan Wm	New Jersey Bell Telephone Co
1960	Frazier Ruth Mrs	New Jersey Bell Telephone Company
	Griffin B	New Jersey Bell Telephone Company
	Simmons B Mrs	New Jersey Bell Telephone Company
	Simmons B Mrs	New Jersey Bell Telephone Company
	Frazier Ruth Mrs	New Jersey Bell Telephone Company
	Griffin B	New Jersey Bell Telephone Company
	Simmons H Miss r	New Jersey Bell Telephone Company
1929	Grff Ini B i	New Jersey Bell Telephone Company
	Salisbury James	The Price & Lee Co
	Rubin Hyman sho e rep	The Price & Lee Co
	Fergie Jonn L H	The Price & Lee Co
	Vacant store	The Price & Lee Co
	Campbell Ellen Mrs	The Price & Lee Co
	Loy Alexander W	The Price & Lee Co
1923	Gelman Wm Mary meats	R. L. Polk & Co.
	h	R. L. Polk & Co.
	Lynch Michl Cath lab h	R. L. Polk & Co.

### 331 JOHNSTON AVE

<u>Year</u>	<u>Uses</u>	<u>Source</u>
1953	Miceli V r	New Jersey Bell Telephone Company
	Scrudato E	New Jersey Bell Telephone Company
1945	De Cresce A r	New Jersey Bell Telephone Company
1929	Nagel James J plumber	The Price & Lee Co
1923	h	R. L. Polk & Co.
	DeCresie Thos Fannie gro	R. L. Polk & Co.
	Dupahalo Jno lab h	R. L. Polk & Co.
	Cresci Thos Fanny lab h	R. L. Polk & Co.
	DeCresie Thos Fannie gro	R. L. Polk & Co.
	Cresci Anthony Carmella lab h	R. L. Polk & Co.
	Yannich Angelo Kate lab h	R. L. Polk & Co.
	Zabrocki Steven Eva lab h	R. L. Polk & Co.
	Ukar Jas Lucy car repr h	R. L. Polk & Co.
	Gasparik Michl lab r	R. L. Polk & Co.
	Sexton Anna wid Wm h	R. L. Polk & Co.



## FINDINGS

### 332 JOHNSTON AVE

<u>Year</u>	<u>Uses</u>	<u>Source</u>
1965	Williams E J	New Jersey Bell Telephone Directory
	Williams Roberta	New Jersey Bell Telephone Directory
1960	Williams Roberta	New Jersey Bell Telephone Company
	Williams E J r	New Jersey Bell Telephone Company
	Williams E J r	New Jersey Bell Telephone Company
	Williams Roberta	New Jersey Bell Telephone Company
1953	Wi ilauf r	New Jersey Bell Telephone Company
1923	h	R. L. Polk & Co.
	Sofo Geo Angelina barber	R. L. Polk & Co.
	Connell Raymond lab r	R. L. Polk & Co.
	Connell Edw Mary brakemn h	R. L. Polk & Co.
	Sofo Geo Angelina barber	R. L. Polk & Co.
	Connell Veronica cashr r	R. L. Polk & Co.

### 333 JOHNSTON AVE

<u>Year</u>	<u>Uses</u>	<u>Source</u>
1965	Taylor H	New Jersey Bell Telephone Directory
1960	Hare R L	New Jersey Bell Telephone Company
	Hare R L	New Jersey Bell Telephone Company
	Williams H L	New Jersey Bell Telephone Company
	Williams H L	New Jersey Bell Telephone Company
1953	Pichowicz F Miss	New Jersey Bell Telephone Company
1929	Murphy William H	The Price & Lee Co
1923	Kaus Fred W Matilda firemn h	R. L. Polk & Co.

### 334 JOHNSTON AVE

<u>Year</u>	<u>Uses</u>	<u>Source</u>
2003	Camilo Fernando 95 h	City Publishing Co
1998	Camilo Fernando	Bell Atlantic New Jersey Inc.
	De La Cruz Jhonny	Bell Atlantic New Jersey Inc.
1972	Johnnys Auto Repair	New Jersey Bell Telephone Co
1965	Johnnys Auto Repair	New Jersey Bell Telephone Directory
1962	Bennett Jas	New Jersey Bell Telephone Co
	Lawson C	New Jersey Bell Telephone Co
1953	John&Zeigs Body Wks	New Jersey Bell Telephone Company
1945	u	New Jersey Bell Telephone Company
	Baker W M Mrs r	New Jersey Bell Telephone Company
	Jewusiak S J&Sons funeral directors	New Jersey Bell Telephone Company

## FINDINGS

### **MONITOR**

#### **100 MONITOR**

<u>Year</u>	<u>Uses</u>	<u>Source</u>
1992	Gordonian Printing Co Inc	A Bell Atlantic Company

#### **112 MONITOR**

<u>Year</u>	<u>Uses</u>	<u>Source</u>
1985	Morris I Mrs	New Jersey Bell Telephone Co
1923	Hoagland Danl K boatmn h	R. L. Polk & Co.

#### **114 MONITOR**

<u>Year</u>	<u>Uses</u>	<u>Source</u>
1923	Carfora Jas Frances roller mkr r	R. L. Polk & Co.

#### **116 MONITOR**

<u>Year</u>	<u>Uses</u>	<u>Source</u>
1923	Joynes Clara r	R. L. Polk & Co.
	Joynes Zilpha wid Louis h	R. L. Polk & Co.
	Joynes Agnes r	R. L. Polk & Co.

#### **118 MONITOR**

<u>Year</u>	<u>Uses</u>	<u>Source</u>
1923	Byrne Wm T porter r	R. L. Polk & Co.
	Whitehead David Margt spinner h	R. L. Polk & Co.

#### **120 MONITOR**

<u>Year</u>	<u>Uses</u>	<u>Source</u>
1923	Hurley Dennis Mary lab h	R. L. Polk & Co.

#### **122 MONITOR**

<u>Year</u>	<u>Uses</u>	<u>Source</u>
1923	Driggs Lynn Estella watchmn h	R. L. Polk & Co.

#### **124 MONITOR**

<u>Year</u>	<u>Uses</u>	<u>Source</u>
1923	Timpert Fred A jr steamftr h	R. L. Polk & Co.
	Timpert Fred A Ida foremn h	R. L. Polk & Co.
	Horrich Wm Mary carp h	R. L. Polk & Co.
	Timpert Ida nurse h	R. L. Polk & Co.

## FINDINGS

### 125 MONITOR

<u>Year</u>	<u>Uses</u>	<u>Source</u>
1992	On The Spot Road Service	A Bell Atlantic Company

### 128 MONITOR

<u>Year</u>	<u>Uses</u>	<u>Source</u>
1923	Buss Geo W Jennie lather h	R. L. Polk & Co.
	Britto Theo J Nettie decorator h	R. L. Polk & Co.
	Tkac Andrew Susie lab h	R. L. Polk & Co.
	Lynch Jas Jane lab h	R. L. Polk & Co.
	Niskach Wm Mary car insp h	R. L. Polk & Co.
	Tyers Chas W Annie foremn h	R. L. Polk & Co.

### 130 MONITOR

<u>Year</u>	<u>Uses</u>	<u>Source</u>
1923	Prokop Jno Eliza lab h	R. L. Polk & Co.

### 63 MONITOR

<u>Year</u>	<u>Uses</u>	<u>Source</u>
1923	Murphy Jno J Mary firemn h	R. L. Polk & Co.
	ONeill Jeremiah lab h	R. L. Polk & Co.
	Ward Thos Mary slsmn h	R. L. Polk & Co.
	Kachler Aug Ella J feed	R. L. Polk & Co.

### 64 MONITOR

<u>Year</u>	<u>Uses</u>	<u>Source</u>
1923	Kachler Aug Ella J feed	R. L. Polk & Co.

### 65 MONITOR

<u>Year</u>	<u>Uses</u>	<u>Source</u>
1923	Zarembo Bert Anella chauf h	R. L. Polk & Co.
	Newman Mary wid Saml r	R. L. Polk & Co.
	Newman Jas P clk r	R. L. Polk & Co.
	Newman Nelson H Mary printer h	R. L. Polk & Co.
	Newman Jos clk r	R. L. Polk & Co.
	Kordulak Matthew Susie pipeftr r	R. L. Polk & Co.
	Barkowitz Jas Helen lab h	R. L. Polk & Co.
	Kachler Aug Ella J feed	R. L. Polk & Co.

## FINDINGS

### 66 MONITOR

<u>Year</u>	<u>Uses</u>	<u>Source</u>
1923	Kachler Aug Ella J feed	R. L. Polk & Co.

### 67 MONITOR

<u>Year</u>	<u>Uses</u>	<u>Source</u>
1923	Kachler Aug Ella J feed	R. L. Polk & Co.
	Buckley Jno Mary shoer h	R. L. Polk & Co.
	Adams Frank R Hattie carp h	R. L. Polk & Co.
	Hughes Jno A Loretta driver h	R. L. Polk & Co.
	Hendricks Hettie sten J Haviland Topkins r	R. L. Polk & Co.
	Hendricks Harry S Eliz pipeftr r	R. L. Polk & Co.
	Garrett Wm R Josephine firemn h	R. L. Polk & Co.

### 68 MONITOR

<u>Year</u>	<u>Uses</u>	<u>Source</u>
1923	Kachler Aug Ella J feed	R. L. Polk & Co.

### 69 MONITOR

<u>Year</u>	<u>Uses</u>	<u>Source</u>
1923	Edsall Louise wid Geo h	R. L. Polk & Co.
	Kilgannon Jos clk r	R. L. Polk & Co.
	Barlow Jos Mary carp h	R. L. Polk & Co.
	Reiss Theo Freida baker h	R. L. Polk & Co.
	Pitcher Edw E Nettie plmbr h	R. L. Polk & Co.
	Coyne Michl H Mame firemn h	R. L. Polk & Co.
	Graham Walter Margie electn h	R. L. Polk & Co.

### 71 MONITOR

<u>Year</u>	<u>Uses</u>	<u>Source</u>
1923	Donlon Walter brakemn r	R. L. Polk & Co.
	Ryan Jas Margt firemn h	R. L. Polk & Co.
	Kilgallen Michl Ellen janitor P S h	R. L. Polk & Co.
	Komok Michl Susan gro	R. L. Polk & Co.
	Komok Michl Susan gro	R. L. Polk & Co.
	h	R. L. Polk & Co.
	Donlon Rita sten r	R. L. Polk & Co.
	Donlon Stella h	R. L. Polk & Co.
	Donlon Jno Margt plmbr r	R. L. Polk & Co.
	Curren Cornelius driver h	R. L. Polk & Co.
	Donlon Edw plmbr r	R. L. Polk & Co.

## FINDINGS

### 83 MONITOR

<u>Year</u>	<u>Uses</u>	<u>Source</u>
1923	Foerster & Patten Wm Foerster Robt C Patten trucks	R. L. Polk & Co.
	Foerster Wm Lucinda Foerster & Pattern h	R. L. Polk & Co.

### 85 MONITOR

<u>Year</u>	<u>Uses</u>	<u>Source</u>
1923	Reilly Eug J Cath fire chief h	R. L. Polk & Co.
	Moran Margt seam r	R. L. Polk & Co.

### 87 MONITOR

<u>Year</u>	<u>Uses</u>	<u>Source</u>
1923	Demarest Edgar carp h	R. L. Polk & Co.
	Demarest Gerald B Margt chauf h	R. L. Polk & Co.

### 97 MONITOR

<u>Year</u>	<u>Uses</u>	<u>Source</u>
1923	Busko Jno Anna boilermk r h	R. L. Polk & Co.
	Markowitz Jno Mary lab h	R. L. Polk & Co.
	Sudia Jno Anna lab h	R. L. Polk & Co.
	Rosco Jno Anna firemn h	R. L. Polk & Co.

### MONITOR PL

#### 100 MONITOR PL

<u>Year</u>	<u>Uses</u>	<u>Source</u>
1976	Tranzo Envelope Co Div of Arvey Corp	New Jersey Bell
1970	Tranzo Envelope Co	New Jersey Bell Telephone

### MONITOR ST

#### 100 MONITOR ST

<u>Year</u>	<u>Uses</u>	<u>Source</u>
1992	Davart Litho Co Inc	A Bell Atlantic Company
	De Simone Press Inc	A Bell Atlantic Company
	Nida Core Corp	A Bell Atlantic Company
	Aero Laminates	A Bell Atlantic Company
1980	Tranzo Envelope Co Div Of Arvey Corp	New Jersey Bell Telephone Company
	Tranzo Envelope Co Div Of Arvey Corp	New Jersey Bell Telephone Directory
1971	Tranzo Envelope Co	New Jersey Bell Telephone Company

## FINDINGS

<u>Year</u>	<u>Uses</u>	<u>Source</u>
1960	Traso Envelope Co	New Jersey Bell Telephone Company

### 112 MONITOR ST

<u>Year</u>	<u>Uses</u>	<u>Source</u>
2003	Izara Rosario	City Publishing Co
	Torres Jessica	City Publishing Co
1985	Morris I Mrs	New Jersey Bell Telephone Company
1980	Morris I Mrs	New Jersey Bell Telephone Company
	Morris I Mrs	New Jersey Bell Telephone Directory
1971	Morris I Mrs	New Jersey Bell Telephone Company
1960	Morris I Mrs	New Jersey Bell Telephone Company
1953	Salch A J	New Jersey Bell Telephone Company

### 114 MONITOR ST

<u>Year</u>	<u>Uses</u>	<u>Source</u>
2003	Escobar Pedro J Sr	City Publishing Co
1980	Herring D	New Jersey Bell Telephone Directory
1976	Herring D	New Jersey Bell Telephone Co
1971	Mc Neil Geo C	New Jersey Bell Telephone Company
1960	Black E Mrs	New Jersey Bell Telephone Company
1953	Black E Mrs	New Jersey Bell Telephone Company

### 116 MONITOR ST

<u>Year</u>	<u>Uses</u>	<u>Source</u>
2003	120 NCL	City Publishing Co
1985	Ethels Beauty Salon	New Jersey Bell Telephone Company
	Ethels Beauty Salon	New Jersey Bell Telephone Co
1980	Ethels Beauty Salon	New Jersey Bell Telephone Company
	Ethels Beauty Salon	New Jersey Bell Telephone Directory
1976	Ovee by E	New Jersey Bell Telephone Co
1971	Ethels Beauty Salon	New Jersey Bell Telephone Company
1960	Ethels Beauty Salon	New Jersey Bell Telephone Company

### 118 MONITOR ST

<u>Year</u>	<u>Uses</u>	<u>Source</u>
1972	Smalls T Miss	New Jersey Bell Telephone Co
1965	Smalls T Miss	New Jersey Bell Telephone Directory
1960	Copertino G Mrs	New Jersey Bell Telephone Company

## FINDINGS

### 120 MONITOR ST

<u>Year</u>	<u>Uses</u>	<u>Source</u>
1985	Mc Neil Ezzie Mrs	New Jersey Bell Telephone Company
	Mc Neil Ezzie Mrs	New Jersey Bell Telephone Co
1980	Mc Neil Ezzie Mrs	New Jersey Bell Telephone Directory
1976	Mc Neil Ezzie Mrs	New Jersey Bell Telephone Co
	Whitted E	New Jersey Bell Telephone Co
	Mc Neil Enie Mrs	New Jersey Bell Telephone Company
	Whitted E	New Jersey Bell Telephone Company
1972	Mc Neil Ezzie Mrs	New Jersey Bell Telephone Co
1971	Mc Neil Ezzie Mrs	New Jersey Bell Telephone Company
1965	Mc Neil Ezzie Mrs	New Jersey Bell Telephone Directory

### 122 MONITOR ST

<u>Year</u>	<u>Uses</u>	<u>Source</u>
1960	Hurley D	New Jersey Bell Telephone Company

### 124 MONITOR ST

<u>Year</u>	<u>Uses</u>	<u>Source</u>
1976	Curry G	New Jersey Bell Telephone Co
1972	Curry L Mrs	New Jersey Bell Telephone Co
1971	Curry L Mrs	New Jersey Bell Telephone Company
1965	Boykin Leroy	New Jersey Bell Telephone Directory
1960	Minor H	New Jersey Bell Telephone Company
	Snores L Mrs	New Jersey Bell Telephone Company

### 125 MONITOR ST

<u>Year</u>	<u>Uses</u>	<u>Source</u>
2003	A & R SEWING	City Publishing Co
	SIGNS & CUSTOM METALS INC	City Publishing Co
1998	Signs & Custom Metals Inc	Bell Atlantic New Jersey Inc.
	C & N Parties	Bell Atlantic New Jersey Inc.
	Desti Imports Inc	Bell Atlantic New Jersey Inc.
	A & R Sewing Co Inc	Bell Atlantic New Jersey Inc.
1992	BPC Industries	A Bell Atlantic Company
	Bank Products Company	A Bell Atlantic Company
	Ton Di Distributors Inc	A Bell Atlantic Company
	Smith Bill	A Bell Atlantic Company
	Kordulak Bros Inc	A Bell Atlantic Company
	Packard Container Corp	A Bell Atlantic Company

## FINDINGS

<u>Year</u>	<u>Uses</u>	<u>Source</u>
1992	J & D Trailer & Truck Repair Inc	A Bell Atlantic Company
	Harcord Manufacturing Co	A Bell Atlantic Company
	Desti Imports Inc	A Bell Atlantic Company
1985	Harcord Manufacturing Co	New Jersey Bell Telephone Company
	Packard Container Corp	New Jersey Bell Telephone Company
	Packard:Container Corp	New Jersey Bell Telephone Co
1980	Harcord Manufacturing Co	New Jersey Bell Telephone Directory
1971	Harcord Mfg Co	New Jersey Bell Telephone Company
	Mesco Art Co	New Jersey Bell Telephone Company
1965	Mesco Art Co	New Jersey Bell Telephone Directory
1960	Guild Crest Corp of Amer	New Jersey Bell Telephone Company
	Harcord Mfg Co	New Jersey Bell Telephone Company
	Jayne Products Inc	New Jersey Bell Telephone Company
	Mesco Art Co	New Jersey Bell Telephone Company
	Mesco Art Co	New Jersey Bell Telephone Company

### 128 MONITOR ST

<u>Year</u>	<u>Uses</u>	<u>Source</u>
2003	Lopez Lurdes	City Publishing Co
	Buie Kimberly N	City Publishing Co
	Bails Donna	City Publishing Co
1980	Williams L	New Jersey Bell Telephone Directory
	Wiams L	New Jersey Bell Telephone Company
1976	Dowdy G	New Jersey Bell Telephone Company
	Dowdy G	New Jersey Bell Telephone Co
	Williams L	New Jersey Bell Telephone Co
1972	Willams L	New Jersey Bell Telephone Co
1971	Williams L	New Jersey Bell Telephone Company
	Williams L	New Jersey Bell Telephone Company
1960	Tomasula M Miss	New Jersey Bell Telephone Company
	Laski M Miss	New Jersey Bell Telephone Company
	Tomasula M Miss	New Jersey Bell Telephone Company

### 129 MONITOR ST

<u>Year</u>	<u>Uses</u>	<u>Source</u>
2003	SPARTAN CHEMICAL SVC	City Publishing Co
1998	Spartan Chemical Services Inc	Bell Atlantic New Jersey Inc.
	Autre Monde	Bell Atlantic New Jersey Inc.



## FINDINGS

### 130 MONITOR ST

<u>Year</u>	<u>Uses</u>	<u>Source</u>
2003	Cruz Lucia	City Publishing Co
	Williams Melissa M	City Publishing Co
1998	Williams Kimberly	Bell Atlantic New Jersey Inc.
	Cruz Lucia	Bell Atlantic New Jersey Inc.
1980	Belflinger Thelma	New Jersey Bell Telephone Company
	Betlinger Thelma	New Jersey Bell Telephone Directory
1976	Smith James	New Jersey Bell Telephone Company
	Bellinger Thelma	New Jersey Bell Telephone Company
	Smith James	New Jersey Bell Telephone Co
	Bellinger Thelma	New Jersey Bell Telephone Co
1972	Augustus Willie	New Jersey Bell Telephone Co
1971	Augustus Willie	New Jersey Bell Telephone Company
1965	Augustus Willie	New Jersey Bell Telephone Directory
	Booker L Mrs	New Jersey Bell Telephone Directory
1960	Jones M Mrs	New Jersey Bell Telephone Company
	Brayboy R D	New Jersey Bell Telephone Company

### 131 MONITOR ST

<u>Year</u>	<u>Uses</u>	<u>Source</u>
1998	S B I Transporters	Bell Atlantic New Jersey Inc.
1992	Artflux	A Bell Atlantic Company
	S B I Transporters	A Bell Atlantic Company
1960	Amer Warels&Trans Inc	New Jersey Bell Telephone Company
	Amer Warehs & Trans Inc	New Jersey Bell Telephone Company

### 132 MONITOR ST

<u>Year</u>	<u>Uses</u>	<u>Source</u>
1953	Beretsky W Mrs	New Jersey Bell Telephone Company
1945	Beretsky W Mrs r	New Jersey Bell Telephone Company

### 134 MONITOR ST

<u>Year</u>	<u>Uses</u>	<u>Source</u>
1972	Delbridge Willie J	New Jersey Bell Telephone Co
1971	Delbridge Willie J	New Jersey Bell Telephone Company
	Delbridge&Hanks Sales&Wreckers	New Jersey Bell Telephone Company
1960	Johnson J Mrs	New Jersey Bell Telephone Company
	Duncan G Mrs	New Jersey Bell Telephone Company

## FINDINGS

### 151 MONITOR ST

<u>Year</u>	<u>Uses</u>	<u>Source</u>
1960	Kilian H J	New Jersey Bell Telephone Company

### 63 MONITOR ST

<u>Year</u>	<u>Uses</u>	<u>Source</u>
2003	Solo Towanna I 99 h	City Publishing Co
1998	Urbina L	Bell Atlantic New Jersey Inc.
1980	Normandia Carmen Miss	New Jersey Bell Telephone Directory
	Normandia Carmen Miss	New Jersey Bell Telephone Company
1976	Normandia Carmen Miss	New Jersey Bell Telephone Co
1972	Normandia Carmen Miss	New Jersey Bell Telephone Co
	Barber L Miss	New Jersey Bell Telephone Co
1971	Barber L Miss	New Jersey Bell Telephone Company
	Zambrana R	New Jersey Bell Telephone Company
1965	Rozsics G	New Jersey Bell Telephone Directory
1960	Rozsics G	New Jersey Bell Telephone Company
	Jasinski Jos	New Jersey Bell Telephone Company
	Jasinski Jos	New Jersey Bell Telephone Company
	Kiley J	New Jersey Bell Telephone Company
	Rozsics G	New Jersey Bell Telephone Company
1953	Rozsics G	New Jersey Bell Telephone Company
	Jasinski Jos	New Jersey Bell Telephone Company
1945	Mraz Jno J r	New Jersey Bell Telephone Company
	Simmons H Miss r	New Jersey Bell Telephone Company
1932	Sismmons B r	New Jersey Bell Telephone Co.

### 64 MONITOR ST

<u>Year</u>	<u>Uses</u>	<u>Source</u>
1998	ENJ Ricko Welding And Auto Repair	Bell Atlantic New Jersey Inc.

### 65 MONITOR ST

<u>Year</u>	<u>Uses</u>	<u>Source</u>
1965	Gonzalez Miguel	New Jersey Bell Telephone Directory
1960	Humennyj M	New Jersey Bell Telephone Company
1953	Newman N H	New Jersey Bell Telephone Company
1932	Newmass Jos r	New Jersey Bell Telephone Co.

### 66 MONITOR ST

<u>Year</u>	<u>Uses</u>	<u>Source</u>
1998	Pacheco Inc	Bell Atlantic New Jersey Inc.

## FINDINGS

### 67 MONITOR ST

<u>Year</u>	<u>Uses</u>	<u>Source</u>
1960	Childers E Miss	New Jersey Bell Telephone Company
	Tillman Wm	New Jersey Bell Telephone Company
	Smith Lueven	New Jersey Bell Telephone Company
	Williams B A	New Jersey Bell Telephone Company
1953	Brewingtbn N Mrs	New Jersey Bell Telephone Company
	Brown W	New Jersey Bell Telephone Company

### 68 MONITOR ST

<u>Year</u>	<u>Uses</u>	<u>Source</u>
1992	T & M Trucking & Leasing Co	A Bell Atlantic Company
1945	Central Avenue Bus Owners Assn	New Jersey Bell Telephone Company

### 69 MONITOR ST

<u>Year</u>	<u>Uses</u>	<u>Source</u>
1960	Beals J Rev	New Jersey Bell Telephone Company
	Singleton S M Mrs	New Jersey Bell Telephone Company
	Ginn C Miss	New Jersey Bell Telephone Company
	Green J	New Jersey Bell Telephone Company
1953	Singleton S M Mrs	New Jersey Bell Telephone Company

### 71 MONITOR ST

<u>Year</u>	<u>Uses</u>	<u>Source</u>
1960	Florence David	New Jersey Bell Telephone Company
1953	Achong W r	New Jersey Bell Telephone Company
1945	Homonchuk P grocer	New Jersey Bell Telephone Company

### 79 MONITOR ST

<u>Year</u>	<u>Uses</u>	<u>Source</u>
1953	Touhey Edw	New Jersey Bell Telephone Company

### 83 MONITOR ST

<u>Year</u>	<u>Uses</u>	<u>Source</u>
2003	Young Kenneth A 94 H	City Publishing Co
1998	Young G	Bell Atlantic New Jersey Inc.
1972	Brown A	New Jersey Bell Telephone Co
1971	Griffin B	New Jersey Bell Telephone Company
1965	Bellamy C	New Jersey Bell Telephone Directory
1953	Zukowskli B Mrs	New Jersey Bell Telephone Company
	Csaklos B	New Jersey Bell Telephone Company

## FINDINGS

### 85 MONITOR ST

<u>Year</u>	<u>Uses</u>	<u>Source</u>
2003	Payne William H Jr 75 H	City Publishing Co
1998	Payne Wm H	Bell Atlantic New Jersey Inc.
1992	Payne Wm H	A Bell Atlantic Company
1985	Payne Wm H	New Jersey Bell Telephone Company
	Payne Wm E	New Jersey Bell Telephone Company
	Payne Wm E	New Jersey Bell Telephone Co
	Payne Wm H	New Jersey Bell Telephone Co
1980	Payne Wm H	New Jersey Bell Telephone Directory
	Payne Wm E	New Jersey Bell Telephone Directory
	Payne Wm E	New Jersey Bell Telephone Company
1971	Payne Wm E	New Jersey Bell Telephone Company
1960	Payne Wm H	New Jersey Bell Telephone Company
	Payne Wm E	New Jersey Bell Telephone Company

### 87 MONITOR ST

<u>Year</u>	<u>Uses</u>	<u>Source</u>
2003	Santiago Cecilia 86 H	City Publishing Co
1998	Santiago C	Bell Atlantic New Jersey Inc.
1992	Santiago C	A Bell Atlantic Company
1945	Winand W P r	New Jersey Bell Telephone Company

### 97 MONITOR ST

<u>Year</u>	<u>Uses</u>	<u>Source</u>
2003	Matamoros M 95 h	City Publishing Co
1998	Bonilla M	Bell Atlantic New Jersey Inc.
	Matamoros M	Bell Atlantic New Jersey Inc.
1985	Montanez Maria	New Jersey Bell Telephone Company
	Montanez Maria	New Jersey Bell Telephone Co
	Torres C	New Jersey Bell Telephone Co
1980	Torres C	New Jersey Bell Telephone Directory
	Torres C	New Jersey Bell Telephone Company
1976	Torres Carlos	New Jersey Bell Telephone Company
1960	Malast Irene	New Jersey Bell Telephone Company
	Grandon L	New Jersey Bell Telephone Company
1953	Mafast M Mrs	New Jersey Bell Telephone Company
1945	Malast M Mrs r	New Jersey Bell Telephone Company

## FINDINGS

### **PINE**

#### **305 PINE**

<u>Year</u>	<u>Uses</u>	<u>Source</u>
1953	Roddey H	New Jersey Bell Telephone Company

#### **307 PINE**

<u>Year</u>	<u>Uses</u>	<u>Source</u>
1923	Bardinsky Thos Carrie lab h	R. L. Polk & Co.
	Kohulax Frank Fannie lab h	R. L. Polk & Co.
	Kukolax Theo Annie lab h	R. L. Polk & Co.
	Wanca Frank Pauline lab h	R. L. Polk & Co.

#### **309 PINE**

<u>Year</u>	<u>Uses</u>	<u>Source</u>
1972	Du Rite Warehousing&Trucking Co Inc	New Jersey Bell Telephone Co
1953	Hudson Mfg&Supply Co	New Jersey Bell Telephone Company
	Sheet Mtl Products	New Jersey Bell Telephone Company
1945	Hudson Mfg&Supply Co sheet metal products	New Jersey Bell Telephone Company
	Hudson Sheet Metal Prod Co	New Jersey Bell Telephone Company

#### **312 PINE**

<u>Year</u>	<u>Uses</u>	<u>Source</u>
1960	Hi Torc Motor Corp	New Jersey Bell Telephone Company

#### **313 PINE**

<u>Year</u>	<u>Uses</u>	<u>Source</u>
1972	Hudson Mfg&Supply Co sheet metal products	New Jersey Bell Telephone Co
1971	Hudson Mfg&Supply Co sheet metal products	New Jersey Bell Telephone Company
1965	Hudson Mfg&Supply Co sheet metal products	New Jersey Bell Telephone Directory

#### **315 PINE**

<u>Year</u>	<u>Uses</u>	<u>Source</u>
1998	Braden Donald	Bell Atlantic New Jersey Inc.
1980	Yankee Truck Repair	New Jersey Bell Telephone Company
1960	Fellows Lester Co truckman	New Jersey Bell Telephone Company

## FINDINGS

### 317 PINE

<u>Year</u>	<u>Uses</u>	<u>Source</u>
1998	Ronald B Trucking Co Inc	Bell Atlantic New Jersey Inc.
1992	Leist Charles	A Bell Atlantic Company
	Ronald B Trucking Co Inc	A Bell Atlantic Company
1985	keiskaeties	New Jersey Bell Telephone Company
	Ronald B Trucking Co Inc	New Jersey Bell Telephone Company
	Leighton M	New Jersey Bell Telephone Company
1980	P & E Container Transport Inc	New Jersey Bell Telephone Company
1976	GP Truc Idng	New Jersey Bell Telephone Company

### 319 PINE

<u>Year</u>	<u>Uses</u>	<u>Source</u>
1992	Mack Trailer Repair Inc	A Bell Atlantic Company
1923	Anderson Hillier Co Inc Isaac Hillier pres Purcey E Anderson v pres Richd Hillier sec Chas W Anderson treas whol drugs	R. L. Polk & Co.

### 321 PINE

<u>Year</u>	<u>Uses</u>	<u>Source</u>
1923	Farrell Michl Mary lab h	R. L. Polk & Co.
	Ferko Paul Anna lab h	R. L. Polk & Co.

### 323 PINE

<u>Year</u>	<u>Uses</u>	<u>Source</u>
1998	Mc Neil A	Bell Atlantic New Jersey Inc.
1992	Powell C	A Bell Atlantic Company
1985	Powell C	New Jersey Bell Telephone Company
1980	Powell C	New Jersey Bell Telephone Company
1976	Powell C	New Jersey Bell Telephone Company
1965	George J	New Jersey Bell Telephone Directory
	George C	New Jersey Bell Telephone Directory
1960	George C	New Jersey Bell Telephone Company
1953	Prochnicki A S	New Jersey Bell Telephone Company
1923	Doherty Thos J Loretta mach h	R. L. Polk & Co.
	McGurr Thos G Mary welder h	R. L. Polk & Co.
	Beyer Geo lab r	R. L. Polk & Co.
	Beyer Henry F Lillian inspr h	R. L. Polk & Co.
	Beyer Madeline pkr r	R. L. Polk & Co.

## FINDINGS

### 325 PINE

<u>Year</u>	<u>Uses</u>	<u>Source</u>
1992	Johnson T	A Bell Atlantic Company
1965	Zalkowski A	New Jersey Bell Telephone Directory
1960	Yesalonia F V	New Jersey Bell Telephone Company
1953	Orzechowski E M	New Jersey Bell Telephone Company
	Zalkowski A	New Jersey Bell Telephone Company
1945	Farrell Jos r	New Jersey Bell Telephone Company
1923	McKeever Jas Adelia eng h	R. L. Polk & Co.
	Leng Oscar Eliz eng h	R. L. Polk & Co.
	Lang Oscar Lizzie eng h	R. L. Polk & Co.

### 327 PINE

<u>Year</u>	<u>Uses</u>	<u>Source</u>
1985	Bellamy Body Shop	New Jersey Bell Telephone Company
1923	HILKENE PHILIP Coal and Ice	R. L. Polk & Co.

### 328 PINE

<u>Year</u>	<u>Uses</u>	<u>Source</u>
1923	Leonard Jos Cath clk h	R. L. Polk & Co.

### 329 PINE

<u>Year</u>	<u>Uses</u>	<u>Source</u>
1965	Famularo Jos J Distrbtg Co	New Jersey Bell Telephone Directory
1953	Reddy Florence	New Jersey Bell Telephone Company
	Famularo Jos	New Jersey Bell Telephone Company
1923	Fewkes Frank Susanna lab h	R. L. Polk & Co.

### 331 PINE

<u>Year</u>	<u>Uses</u>	<u>Source</u>
1953	Hierspiel Adelaide	New Jersey Bell Telephone Company
1945	Hierspiel Adelaidei r	New Jersey Bell Telephone Company
1932	Kenney F J r	New Jersey Bell Telephone Co.
1923	Kenney Frank Gertrude fire clk P D h	R. L. Polk & Co.
	Heirspiel Henry Charlotte clk h	R. L. Polk & Co.
	Freyberg Dorothy wid Chas mach opr h	R. L. Polk & Co.
	Hirschfield Henry Charlotte clk h	R. L. Polk & Co.
	Kenney Frank Gertrude clk h	R. L. Polk & Co.

## FINDINGS

### **PINE ST**

#### **309 PINE ST**

<b><u>Year</u></b>	<b><u>Uses</u></b>	<b><u>Source</u></b>
1960	Hudson Mfg & Supply Co Sheet Mtl Products	New Jersey Bell Telephone Company
	Hudson Sheet Metal Prod Co	New Jersey Bell Telephone Company

#### **312 PINE ST**

<b><u>Year</u></b>	<b><u>Uses</u></b>	<b><u>Source</u></b>
1960	Hi Torc Motor Corp	New Jersey Bell Telephone Company

#### **315 PINE ST**

<b><u>Year</u></b>	<b><u>Uses</u></b>	<b><u>Source</u></b>
2003	Braden Donald 98 h	City Publishing Co
1980	Yankee Truck Repair	New Jersey Bell Telephone Directory
1976	Yankee Truck Repair	New Jersey Bell Telephone Co
1960	Fellows Lester Co truckman	New Jersey Bell Telephone Company

#### **317 PINE ST**

<b><u>Year</u></b>	<b><u>Uses</u></b>	<b><u>Source</u></b>
1985	Ronald B Trucking Co Inc	New Jersey Bell Telephone Co
	Leist Charles	New Jersey Bell Telephone Co
1980	P & E Container Transport Inc	New Jersey Bell Telephone Directory
1976	GP Trucking	New Jersey Bell Telephone Co

#### **319 PINE ST**

<b><u>Year</u></b>	<b><u>Uses</u></b>	<b><u>Source</u></b>
2003	MACK TRAILER REPAF IR INC	City Publishing Co
1985	Mack Trailer Repair Inc	New Jersey Bell Telephone Co

#### **323 PINE ST**

<b><u>Year</u></b>	<b><u>Uses</u></b>	<b><u>Source</u></b>
2003	George Artrice M	City Publishing Co
1985	Powell C	New Jersey Bell Telephone Co
1980	Powell C	New Jersey Bell Telephone Directory
1976	Powell C	New Jersey Bell Telephone Co
1972	Powell C	New Jersey Bell Telephone Co
	George J	New Jersey Bell Telephone Co
1971	Powell C	New Jersey Bell Telephone Company
	George J	New Jersey Bell Telephone Company



## FINDINGS

<u>Year</u>	<u>Uses</u>	<u>Source</u>
1960	George C	New Jersey Bell Telephone Company

### 325 PINE ST

<u>Year</u>	<u>Uses</u>	<u>Source</u>
2003	George Eunice H	City Publishing Co
1972	Zaikowski A	New Jersey Bell Telephone Co
1971	Zalkowski A	New Jersey Bell Telephone Company
1960	Yesalonia F V	New Jersey Bell Telephone Company
	Zalkowski A	New Jersey Bell Telephone Company
1953	Yesalonla F V	New Jersey Bell Telephone Company

### 327 PINE ST

<u>Year</u>	<u>Uses</u>	<u>Source</u>
1985	Bellamy Body Shop	New Jersey Bell Telephone Co

### 329 PINE ST

<u>Year</u>	<u>Uses</u>	<u>Source</u>
1960	Famularo Jos J Distrbtg Co	New Jersey Bell Telephone Company

### 330 PINE ST

<u>Year</u>	<u>Uses</u>	<u>Source</u>
2003	Mangin Jose	City Publishing Co
	J & D TRANSPORTATION EQUIPMENT	City Publishing Co

### 331 PINE ST

<u>Year</u>	<u>Uses</u>	<u>Source</u>
1960	Franklin H	New Jersey Bell Telephone Company

### 360 PINE ST

<u>Year</u>	<u>Uses</u>	<u>Source</u>
1976	Rozek Pauline Mrs	New Jersey Bell Telephone Co

## FINDINGS

### TARGET PROPERTY: ADDRESS NOT LISTED IN RESEARCH SOURCE

The following Target Property addresses were researched for this report, and the addresses were not listed in the research source.

#### Address Researched

250 Johnston Ave

#### Address Not Listed in Research Source

2004, 2003, 1998, 1995, 1992, 1991, 1986, 1985, 1981, 1980, 1976, 1972, 1971, 1970, 1965, 1962, 1960, 1956, 1953, 1952, 1949, 1948, 1945, 1942, 1938, 1932, 1926, 1924, 1923

### ADJOINING PROPERTY: ADDRESSES NOT LISTED IN RESEARCH SOURCE

The following Adjoining Property addresses were researched for this report, and the addresses were not listed in research source.

#### Address Researched

100 MONITOR

#### Address Not Listed in Research Source

2004, 2003, 1998, 1995, 1991, 1986, 1985, 1981, 1980, 1976, 1972, 1971, 1970, 1965, 1962, 1960, 1956, 1953, 1952, 1949, 1948, 1945, 1942, 1938, 1932, 1929, 1926, 1924, 1923

100 MONITOR PL

2004, 2003, 1998, 1995, 1992, 1991, 1986, 1985, 1981, 1980, 1972, 1971, 1965, 1962, 1960, 1956, 1953, 1952, 1949, 1948, 1945, 1942, 1938, 1932, 1929, 1926, 1924, 1923

100 MONITOR ST

2004, 2003, 1998, 1995, 1991, 1986, 1985, 1981, 1976, 1972, 1970, 1965, 1962, 1956, 1953, 1952, 1949, 1948, 1945, 1942, 1938, 1932, 1929, 1926, 1924, 1923

112 MONITOR

2004, 2003, 1998, 1995, 1992, 1991, 1986, 1981, 1980, 1976, 1972, 1971, 1970, 1965, 1962, 1960, 1956, 1953, 1952, 1949, 1948, 1945, 1942, 1938, 1932, 1929, 1926, 1924

112 MONITOR ST

2004, 1998, 1995, 1992, 1991, 1986, 1981, 1976, 1972, 1970, 1965, 1962, 1956, 1952, 1949, 1948, 1945, 1942, 1938, 1932, 1929, 1926, 1924, 1923

114 MONITOR

2004, 2003, 1998, 1995, 1992, 1991, 1986, 1985, 1981, 1980, 1976, 1972, 1971, 1970, 1965, 1962, 1960, 1956, 1953, 1952, 1949, 1948, 1945, 1942, 1938, 1932, 1929, 1926, 1924

114 MONITOR ST

2004, 1998, 1995, 1992, 1991, 1986, 1985, 1981, 1972, 1970, 1965, 1962, 1956, 1952, 1949, 1948, 1945, 1942, 1938, 1932, 1929, 1926, 1924, 1923

116 MONITOR

2004, 2003, 1998, 1995, 1992, 1991, 1986, 1985, 1981, 1980, 1976, 1972, 1971, 1970, 1965, 1962, 1960, 1956, 1953, 1952, 1949, 1948, 1945, 1942, 1938, 1932, 1929, 1926, 1924

116 MONITOR ST

2004, 1998, 1995, 1992, 1991, 1986, 1981, 1972, 1970, 1965, 1962, 1956, 1953, 1952, 1949, 1948, 1945, 1942, 1938, 1932, 1929, 1926, 1924, 1923

118 MONITOR

2004, 2003, 1998, 1995, 1992, 1991, 1986, 1985, 1981, 1980, 1976, 1972, 1971, 1970, 1965, 1962, 1960, 1956, 1953, 1952, 1949, 1948, 1945, 1942, 1938, 1932, 1929, 1926, 1924

118 MONITOR ST

2004, 2003, 1998, 1995, 1992, 1991, 1986, 1985, 1981, 1980, 1976, 1971, 1970, 1962, 1956, 1953, 1952, 1949, 1948, 1945, 1942, 1938, 1932, 1929, 1926, 1924, 1923

120 MONITOR

2004, 2003, 1998, 1995, 1992, 1991, 1986, 1985, 1981, 1980, 1976, 1972, 1971, 1970, 1965, 1962, 1960, 1956, 1953, 1952, 1949, 1948, 1945, 1942, 1938, 1932, 1929, 1926, 1924

120 MONITOR ST

2004, 2003, 1998, 1995, 1992, 1991, 1986, 1981, 1970, 1962, 1960, 1956, 1953, 1952, 1949, 1948, 1945, 1942, 1938, 1932, 1929, 1926, 1924, 1923





## FINDINGS

### Address Researched

### Address Not Listed in Research Source

298 JOHNSTON AVE	2004, 1995, 1991, 1986, 1981, 1971, 1970, 1962, 1956, 1952, 1949, 1948, 1945, 1942, 1938, 1932, 1929, 1926, 1924
300 JOHNSTON	2004, 2003, 1998, 1995, 1992, 1991, 1986, 1985, 1981, 1980, 1976, 1972, 1971, 1970, 1965, 1962, 1960, 1956, 1953, 1952, 1949, 1948, 1945, 1942, 1938, 1932, 1929, 1926, 1924
300 JOHNSTON AVE	2004, 2003, 1998, 1995, 1992, 1991, 1986, 1985, 1981, 1980, 1976, 1972, 1971, 1970, 1956, 1952, 1949, 1948, 1942, 1938, 1926, 1924
301 JOHNSTON AVE	2004, 2003, 1998, 1995, 1992, 1991, 1986, 1985, 1981, 1980, 1976, 1972, 1971, 1970, 1965, 1962, 1960, 1956, 1953, 1952, 1949, 1948, 1945, 1942, 1938, 1932, 1926, 1924, 1923
302 JOHNSTON AVE	2004, 1995, 1992, 1991, 1986, 1985, 1981, 1980, 1971, 1970, 1962, 1956, 1952, 1949, 1948, 1942, 1938, 1932, 1926, 1924
303 JOHNSTON AVE	2004, 2003, 1998, 1995, 1992, 1991, 1986, 1985, 1981, 1980, 1976, 1972, 1971, 1970, 1965, 1962, 1960, 1956, 1953, 1952, 1949, 1948, 1945, 1942, 1938, 1932, 1926, 1924, 1923
304 JOHNSTON AVE	2004, 1995, 1992, 1991, 1986, 1985, 1981, 1976, 1972, 1971, 1970, 1965, 1962, 1956, 1952, 1949, 1948, 1945, 1942, 1938, 1932, 1929, 1926, 1924
305 JOHNSTON AVE	2004, 2003, 1998, 1995, 1992, 1991, 1986, 1985, 1981, 1980, 1976, 1972, 1971, 1970, 1965, 1960, 1956, 1952, 1949, 1948, 1942, 1938, 1932, 1929, 1926, 1924, 1923
305 PINE	2004, 2003, 1998, 1995, 1992, 1991, 1986, 1985, 1981, 1980, 1976, 1972, 1971, 1970, 1965, 1962, 1960, 1956, 1952, 1949, 1948, 1945, 1942, 1938, 1932, 1929, 1926, 1924, 1923
306 JOHNSTON AVE	2004, 1998, 1995, 1992, 1991, 1986, 1985, 1981, 1980, 1976, 1972, 1971, 1970, 1956, 1952, 1949, 1948, 1942, 1938, 1932, 1929, 1926, 1924
307 JOHNSTON AVE	2004, 2003, 1998, 1995, 1992, 1991, 1986, 1985, 1981, 1980, 1976, 1972, 1971, 1970, 1965, 1962, 1960, 1956, 1953, 1952, 1949, 1948, 1945, 1942, 1938, 1932, 1926, 1924, 1923
307 PINE	2004, 2003, 1998, 1995, 1992, 1991, 1986, 1985, 1981, 1980, 1976, 1972, 1971, 1970, 1965, 1962, 1960, 1956, 1953, 1952, 1949, 1948, 1945, 1942, 1938, 1932, 1929, 1926, 1924
309 JOHNSTON AVE	2004, 1998, 1995, 1992, 1991, 1986, 1981, 1970, 1965, 1962, 1960, 1956, 1952, 1949, 1948, 1942, 1938, 1926, 1924
309 PINE	2004, 2003, 1998, 1995, 1992, 1991, 1986, 1985, 1981, 1980, 1976, 1971, 1970, 1965, 1962, 1960, 1956, 1952, 1949, 1948, 1942, 1938, 1932, 1929, 1926, 1924, 1923
309 PINE ST	2004, 2003, 1998, 1995, 1992, 1991, 1986, 1985, 1981, 1980, 1976, 1972, 1971, 1970, 1965, 1962, 1956, 1953, 1952, 1949, 1948, 1945, 1942, 1938, 1932, 1929, 1926, 1924, 1923
311 JOHNSTON AVE	2004, 2003, 1998, 1995, 1992, 1991, 1986, 1985, 1981, 1980, 1971, 1970, 1956, 1952, 1949, 1948, 1945, 1942, 1938, 1932, 1926, 1924, 1923
312 JOHNSTON AVE	2004, 2003, 1998, 1995, 1992, 1991, 1986, 1985, 1981, 1980, 1976, 1972, 1971, 1970, 1965, 1960, 1956, 1953, 1952, 1949, 1948, 1945, 1942, 1938, 1932, 1929, 1926, 1924, 1923
312 PINE	2004, 2003, 1998, 1995, 1992, 1991, 1986, 1985, 1981, 1980, 1976, 1972, 1971, 1970, 1965, 1962, 1956, 1953, 1952, 1949, 1948, 1945, 1942, 1938, 1932, 1929, 1926, 1924, 1923
312 PINE ST	2004, 2003, 1998, 1995, 1992, 1991, 1986, 1985, 1981, 1980, 1976, 1972, 1971, 1970, 1965, 1962, 1956, 1953, 1952, 1949, 1948, 1945, 1942, 1938, 1932, 1929, 1926, 1924, 1923

## FINDINGS

### Address Researched

### Address Not Listed in Research Source

313 JOHNSTON AVE	2004, 2003, 1995, 1992, 1991, 1986, 1985, 1981, 1970, 1956, 1952, 1949, 1948, 1942, 1938, 1932, 1926, 1924
313 PINE	2004, 2003, 1998, 1995, 1992, 1991, 1986, 1985, 1981, 1980, 1976, 1970, 1962, 1960, 1956, 1953, 1952, 1949, 1948, 1945, 1942, 1938, 1932, 1929, 1926, 1924, 1923
314 JOHNSTON AVE	2004, 2003, 1998, 1995, 1992, 1991, 1986, 1985, 1981, 1980, 1976, 1972, 1971, 1970, 1965, 1960, 1956, 1953, 1952, 1949, 1948, 1945, 1942, 1938, 1932, 1929, 1926, 1924, 1923
315 JOHNSTON AVE	2004, 1995, 1991, 1986, 1981, 1976, 1972, 1971, 1970, 1965, 1962, 1960, 1956, 1952, 1949, 1948, 1942, 1938, 1932, 1926, 1924
315 PINE	2004, 2003, 1995, 1992, 1991, 1986, 1985, 1981, 1976, 1972, 1971, 1970, 1965, 1962, 1956, 1953, 1952, 1949, 1948, 1945, 1942, 1938, 1932, 1929, 1926, 1924, 1923
315 PINE ST	2004, 1998, 1995, 1992, 1991, 1986, 1985, 1981, 1972, 1971, 1970, 1965, 1962, 1956, 1953, 1952, 1949, 1948, 1945, 1942, 1938, 1932, 1929, 1926, 1924, 1923
317 JOHNSTON AVE	2004, 1995, 1992, 1991, 1986, 1981, 1980, 1972, 1971, 1970, 1965, 1956, 1953, 1952, 1949, 1948, 1945, 1942, 1938, 1932, 1926, 1924
317 PINE	2004, 2003, 1995, 1991, 1986, 1981, 1972, 1971, 1970, 1965, 1962, 1960, 1956, 1953, 1952, 1949, 1948, 1945, 1942, 1938, 1932, 1929, 1926, 1924, 1923
317 PINE ST	2004, 2003, 1998, 1995, 1992, 1991, 1986, 1981, 1972, 1971, 1970, 1965, 1962, 1960, 1956, 1953, 1952, 1949, 1948, 1945, 1942, 1938, 1932, 1929, 1926, 1924, 1923
318 JOHNSTON AVE	2004, 2003, 1998, 1995, 1992, 1991, 1986, 1985, 1981, 1980, 1976, 1972, 1971, 1970, 1965, 1960, 1956, 1953, 1952, 1949, 1948, 1945, 1942, 1938, 1932, 1926, 1924, 1923
319 JOHNSTON AVE	2004, 1995, 1992, 1991, 1986, 1985, 1981, 1971, 1970, 1965, 1960, 1956, 1953, 1952, 1949, 1948, 1945, 1942, 1938, 1932, 1929, 1926, 1924
319 PINE	2004, 2003, 1998, 1995, 1991, 1986, 1985, 1981, 1980, 1976, 1972, 1971, 1970, 1965, 1962, 1960, 1956, 1953, 1952, 1949, 1948, 1945, 1942, 1938, 1932, 1929, 1926, 1924
319 PINE ST	2004, 1998, 1995, 1992, 1991, 1986, 1981, 1980, 1976, 1972, 1971, 1970, 1965, 1962, 1960, 1956, 1953, 1952, 1949, 1948, 1945, 1942, 1938, 1932, 1929, 1926, 1924, 1923
320 JOHNSTON AVE	2004, 2003, 1998, 1995, 1992, 1991, 1986, 1985, 1981, 1980, 1976, 1972, 1971, 1970, 1965, 1960, 1956, 1953, 1952, 1949, 1948, 1945, 1942, 1938, 1932, 1926, 1924, 1923
321 JOHNSTON AVE	2004, 2003, 1998, 1995, 1992, 1991, 1986, 1985, 1981, 1980, 1976, 1972, 1971, 1970, 1965, 1960, 1956, 1953, 1952, 1949, 1948, 1945, 1942, 1938, 1929, 1926, 1924, 1923
321 PINE	2004, 2003, 1998, 1995, 1992, 1991, 1986, 1985, 1981, 1980, 1976, 1972, 1971, 1970, 1965, 1962, 1960, 1956, 1953, 1952, 1949, 1948, 1945, 1942, 1938, 1932, 1929, 1926, 1924
322 JOHNSTON AVE	2004, 2003, 1998, 1995, 1992, 1991, 1986, 1985, 1981, 1980, 1976, 1972, 1971, 1970, 1965, 1960, 1956, 1953, 1952, 1949, 1948, 1945, 1942, 1938, 1932, 1926, 1924, 1923
323 JOHNSTON AVE	2004, 1998, 1995, 1992, 1991, 1986, 1981, 1980, 1970, 1956, 1952, 1949, 1948, 1942, 1938, 1926, 1924
323 PINE	2004, 2003, 1995, 1991, 1986, 1981, 1972, 1971, 1970, 1962, 1956, 1952, 1949, 1948, 1945, 1942, 1938, 1932, 1929, 1926, 1924
323 PINE ST	2004, 1998, 1995, 1992, 1991, 1986, 1981, 1970, 1965, 1962, 1956, 1953, 1952, 1949, 1948, 1945, 1942, 1938, 1932, 1929, 1926, 1924, 1923

## FINDINGS

<b><u>Address Researched</u></b>	<b><u>Address Not Listed in Research Source</u></b>
325 JOHNSTON AVE	2004, 2003, 1998, 1995, 1992, 1991, 1986, 1985, 1981, 1980, 1976, 1972, 1970, 1956, 1952, 1949, 1948, 1945, 1942, 1938, 1932, 1926, 1924
325 PINE	2004, 2003, 1998, 1995, 1991, 1986, 1985, 1981, 1980, 1976, 1972, 1971, 1970, 1962, 1956, 1952, 1949, 1948, 1942, 1938, 1932, 1929, 1926, 1924
325 PINE ST	2004, 1998, 1995, 1992, 1991, 1986, 1985, 1981, 1980, 1976, 1970, 1965, 1962, 1956, 1952, 1949, 1948, 1945, 1942, 1938, 1932, 1929, 1926, 1924, 1923
326 JOHNSTON AVE	2004, 2003, 1998, 1995, 1992, 1991, 1986, 1985, 1981, 1980, 1976, 1972, 1971, 1970, 1965, 1960, 1956, 1953, 1952, 1949, 1948, 1945, 1942, 1938, 1926, 1924, 1923
327 JOHNSTON AVE	2004, 2003, 1998, 1995, 1992, 1991, 1986, 1985, 1981, 1980, 1976, 1972, 1971, 1970, 1956, 1952, 1949, 1948, 1945, 1942, 1938, 1932, 1929, 1926, 1924
327 PINE	2004, 2003, 1998, 1995, 1992, 1991, 1986, 1981, 1980, 1976, 1972, 1971, 1970, 1965, 1962, 1960, 1956, 1953, 1952, 1949, 1948, 1945, 1942, 1938, 1932, 1929, 1926, 1924
327 PINE ST	2004, 2003, 1998, 1995, 1992, 1991, 1986, 1981, 1980, 1976, 1972, 1971, 1970, 1965, 1962, 1960, 1956, 1953, 1952, 1949, 1948, 1945, 1942, 1938, 1932, 1929, 1926, 1924, 1923
328 JOHNSTON AVE	2004, 2003, 1998, 1995, 1992, 1991, 1986, 1985, 1981, 1980, 1976, 1972, 1971, 1970, 1965, 1962, 1960, 1956, 1952, 1949, 1948, 1945, 1942, 1938, 1932, 1929, 1926, 1924
328 PINE	2004, 2003, 1998, 1995, 1992, 1991, 1986, 1985, 1981, 1980, 1976, 1972, 1971, 1970, 1965, 1962, 1960, 1956, 1953, 1952, 1949, 1948, 1945, 1942, 1938, 1932, 1929, 1926, 1924
329 JOHNSTON AVE	2004, 2003, 1998, 1995, 1992, 1991, 1986, 1985, 1981, 1980, 1976, 1972, 1971, 1970, 1965, 1960, 1956, 1952, 1949, 1948, 1945, 1942, 1938, 1932, 1926, 1924
329 PINE	2004, 2003, 1998, 1995, 1992, 1991, 1986, 1985, 1981, 1980, 1976, 1972, 1971, 1970, 1962, 1960, 1956, 1952, 1949, 1948, 1945, 1942, 1938, 1932, 1929, 1926, 1924
329 PINE ST	2004, 2003, 1998, 1995, 1992, 1991, 1986, 1985, 1981, 1980, 1976, 1972, 1971, 1970, 1965, 1962, 1956, 1953, 1952, 1949, 1948, 1945, 1942, 1938, 1932, 1929, 1926, 1924, 1923
330 JOHNSTON AVE	2004, 2003, 1998, 1995, 1992, 1991, 1986, 1985, 1981, 1980, 1976, 1972, 1971, 1970, 1965, 1956, 1952, 1949, 1948, 1945, 1942, 1938, 1932, 1926, 1924
330 PINE ST	2004, 1998, 1995, 1992, 1991, 1986, 1985, 1981, 1980, 1976, 1972, 1971, 1970, 1965, 1962, 1960, 1956, 1953, 1952, 1949, 1948, 1945, 1942, 1938, 1932, 1929, 1926, 1924, 1923
331 JOHNSTON AVE	2004, 2003, 1998, 1995, 1992, 1991, 1986, 1985, 1981, 1980, 1976, 1972, 1971, 1970, 1965, 1962, 1960, 1956, 1952, 1949, 1948, 1942, 1938, 1932, 1926, 1924
331 PINE	2004, 2003, 1998, 1995, 1992, 1991, 1986, 1985, 1981, 1980, 1976, 1972, 1971, 1970, 1965, 1962, 1960, 1956, 1952, 1949, 1948, 1942, 1938, 1929, 1926, 1924
331 PINE ST	2004, 2003, 1998, 1995, 1992, 1991, 1986, 1985, 1981, 1980, 1976, 1972, 1971, 1970, 1965, 1962, 1956, 1953, 1952, 1949, 1948, 1945, 1942, 1938, 1932, 1929, 1926, 1924, 1923
332 JOHNSTON AVE	2004, 2003, 1998, 1995, 1992, 1991, 1986, 1985, 1981, 1980, 1976, 1972, 1971, 1970, 1962, 1956, 1952, 1949, 1948, 1945, 1942, 1938, 1932, 1929, 1926, 1924
333 JOHNSTON AVE	2004, 2003, 1998, 1995, 1992, 1991, 1986, 1985, 1981, 1980, 1976, 1972, 1971, 1970, 1962, 1956, 1952, 1949, 1948, 1945, 1942, 1938, 1932, 1926, 1924
334 JOHNSTON AVE	2004, 1995, 1992, 1991, 1986, 1985, 1981, 1980, 1976, 1971, 1970, 1960, 1956, 1952, 1949, 1948, 1942, 1938, 1932, 1929, 1926, 1924, 1923





## FINDINGS

### Address Researched

### Address Not Listed in Research Source

83 MONITOR	2004, 2003, 1998, 1995, 1992, 1991, 1986, 1985, 1981, 1980, 1976, 1972, 1971, 1970, 1965, 1962, 1960, 1956, 1953, 1952, 1949, 1948, 1945, 1942, 1938, 1932, 1929, 1926, 1924
83 MONITOR ST	2004, 1995, 1992, 1991, 1986, 1985, 1981, 1980, 1976, 1970, 1962, 1960, 1956, 1952, 1949, 1948, 1945, 1942, 1938, 1932, 1929, 1926, 1924, 1923
85 MONITOR	2004, 2003, 1998, 1995, 1992, 1991, 1986, 1985, 1981, 1980, 1976, 1972, 1971, 1970, 1965, 1962, 1960, 1956, 1953, 1952, 1949, 1948, 1945, 1942, 1938, 1932, 1929, 1926, 1924
85 MONITOR ST	2004, 1995, 1991, 1986, 1981, 1976, 1972, 1970, 1965, 1962, 1956, 1953, 1952, 1949, 1948, 1945, 1942, 1938, 1932, 1929, 1926, 1924, 1923
87 MONITOR	2004, 2003, 1998, 1995, 1992, 1991, 1986, 1985, 1981, 1980, 1976, 1972, 1971, 1970, 1965, 1962, 1960, 1956, 1953, 1952, 1949, 1948, 1945, 1942, 1938, 1932, 1929, 1926, 1924
87 MONITOR ST	2004, 1995, 1991, 1986, 1985, 1981, 1980, 1976, 1972, 1971, 1970, 1965, 1962, 1960, 1956, 1953, 1952, 1949, 1948, 1942, 1938, 1932, 1929, 1926, 1924, 1923
97 MONITOR	2004, 2003, 1998, 1995, 1992, 1991, 1986, 1985, 1981, 1980, 1976, 1972, 1971, 1970, 1965, 1962, 1960, 1956, 1953, 1952, 1949, 1948, 1945, 1942, 1938, 1932, 1929, 1926, 1924
97 MONITOR ST	2004, 1995, 1992, 1991, 1986, 1981, 1972, 1971, 1970, 1965, 1962, 1956, 1952, 1949, 1948, 1942, 1938, 1932, 1929, 1926, 1924, 1923