









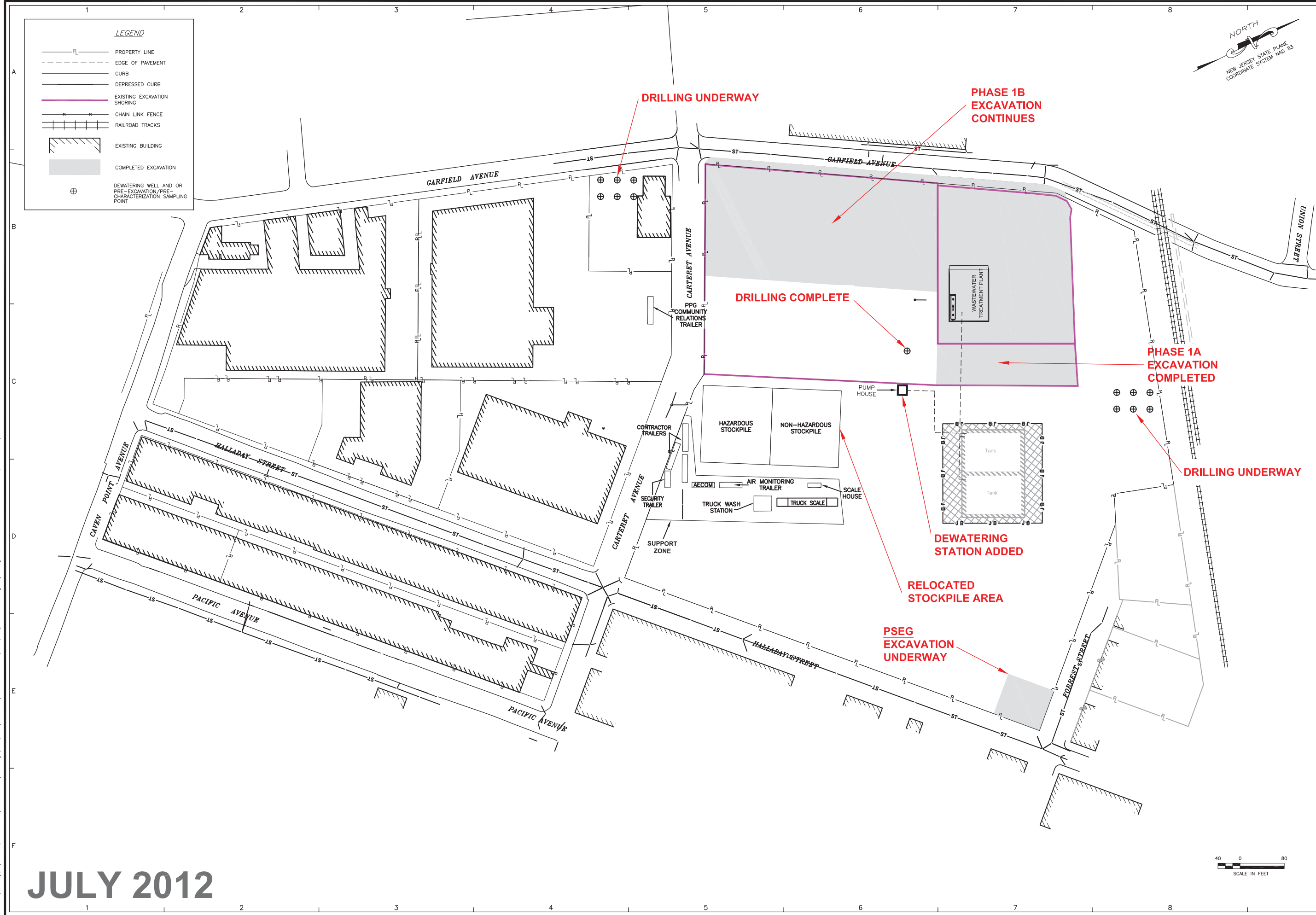
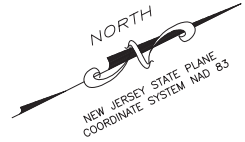


File: A:\Rem_Eng\Project Files\PPG Industries\Garfield Avenue\17-3 Design\DWG\17-3-05-12.dwg Layout: Figure 17-3 User: norman Plotfile: Oct 10, 2014 - 2:25pm Xref's:

LEGEND

-  PROPERTY LINE
-  EDGE OF PAVEMENT
-  CURB
-  DEPRESSED CURB
-  EXISTING EXCAVATION SHORING
-  CHAIN LINK FENCE
-  RAILROAD TRACKS
-  EXISTING BUILDING
-  COMPLETED EXCAVATION
-  DEWATERING WELL AND OR PRE-EXCAVATION/PRE-CHARACTERIZATION SAMPLING POINT



| NO | DRWN/DATE | REVISION | CHKD/DATE | APPVD/DATE |
|----|--------------|--------------------------|--------------|--------------|
| 2 | RCW 10/10/14 | REVISED FINAL RAMP EDITS | HNQ 05/06/14 | AF 05/06/14 |
| 1 | FRM 05/06/14 | FINAL RAMP EDITS | NO DRWN/DATE | NO DRWN/DATE |

AECOM
 30 PolarisWay Road, Suite 520
 Piscataway, NJ 08854
 www.aecom.com

PPG INDUSTRIES
 GARFIELD AVENUE SITES
 JERSEY CITY, HUDSON COUNTY, NEW JERSEY

PROJ. NO.: 60190341.500A DATE: 10/10/14

**GARFIELD AVENUE GROUP
 REMEDIAL PROGRESS PLAN**

REMEDIAL ACTION WORK PLAN

FIGURE NUMBER:
17-3

SHEET NUMBER:

REVISION | 2

JULY 2012

