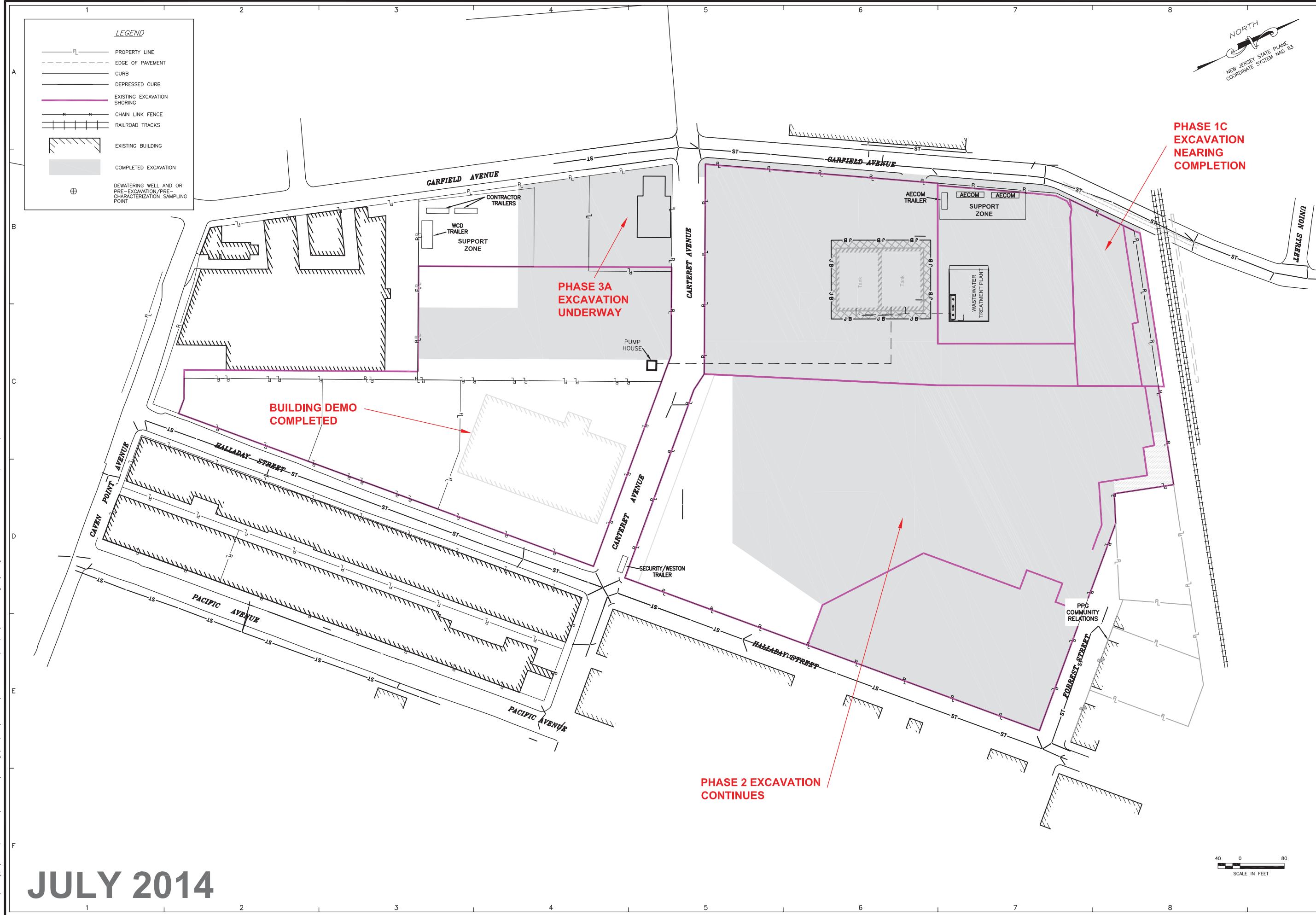
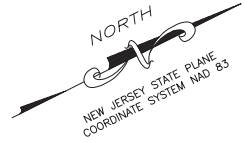


LEGEND

- PROPERTY LINE
- EDGE OF PAVEMENT
- CURB
- DEPRESSED CURB
- EXISTING EXCAVATION SHORING
- CHAIN LINK FENCE
- RAILROAD TRACKS
- EXISTING BUILDING
- COMPLETED EXCAVATION
- DEWATERING WELL AND OR PRE-EXCAVATION/PRE-CHARACTERIZATION SAMPLING POINT



PHASE 1C EXCAVATION NEARING COMPLETION

PHASE 3A EXCAVATION UNDERWAY

BUILDING DEMO COMPLETED

PHASE 2 EXCAVATION CONTINUES

NO	DRWN/DATE	REVISION	CHKD/DATE	APPVD/DATE
2	RCW 10/10/14	REVISED FINAL RAMP EDITS	HNQ 05/06/14	JAF 05/06/14
1	RM 05/06/14	FINAL RAMP EDITS		

AECOM
 30 Fellowship Road, Suite 520
 Piscataway, NJ 08854
 www.aecom.com

PPG INDUSTRIES
 GARFIELD AVENUE SITES
 JERSEY CITY, HUDSON COUNTY, NEW JERSEY


PROJ. NO.: 60190341.500A DATE: 10/10/14

**GARFIELD AVENUE GROUP
 REMEDIAL PROGRESS PLAN**

REMEDIAL ACTION WORK PLAN

FIGURE NUMBER:	17-7
SHEET NUMBER:	
REVISION:	2

JULY 2014



File: A:\Rem_Eng\Project Files\PPG Industries\Garfield Avenue\1802 Design\CAD\DWG\1802-05-12.dwg Layout: Figure 17-7 User: norman Plotfile: Oct 10, 2014 - 2:52pm Xref's: