
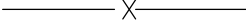
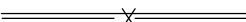




















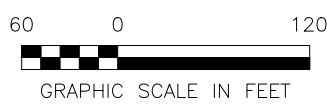
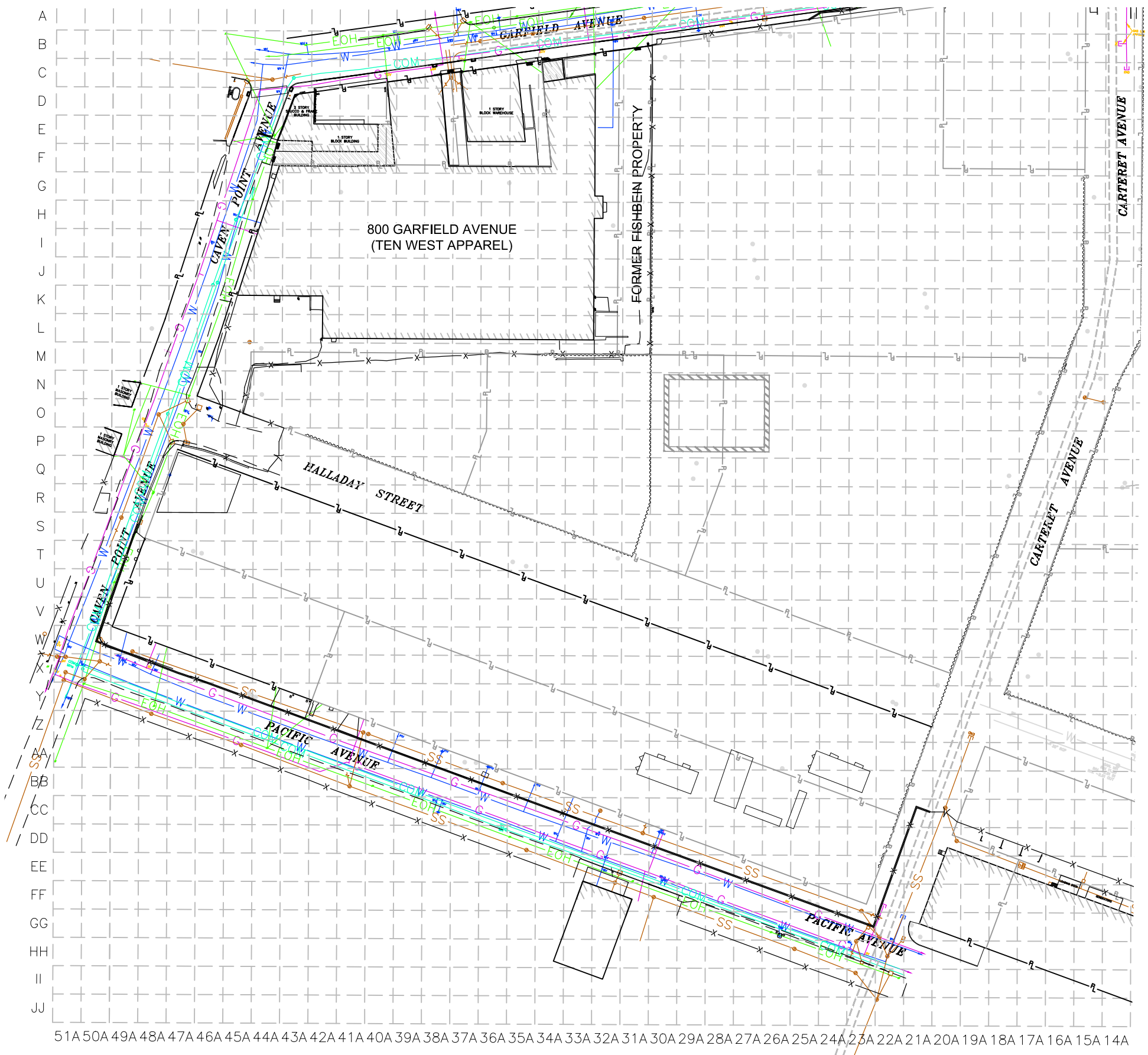


LEGEND

-  PROPERTY LINE
-  FENCE
-  JERSEY BARRIER WITH FENCE
-  EDGE OF CONCRETE
-  EXISTING SHEET PILE
-  CURB
-  DEPRESSED CURB
-  SEWER UTILITY LINE
-  GAS UTILITY LINE
-  WATER UTILITY LINE
-  OVERHEAD ELECTRIC UTILITY LINE
-  COMMUNICATION LINE
-  COMBINED SEWER
-  EXISTING BUILDING

-  UTILITY POLE
-  COMBINED SEWER MANHOLE
-  PUBLIC SERVICE MANHOLE
-  BOLLARD
-  FIRE HYDRANT
-  WATER VALVE
-  GAS VALVE
-  EXTRACTION/INJECTION WELL
-  CATCH BASIN INLET



PPG GARFIELD AVENUE GROUP SITES JERSEY CITY, NEW JERSEY		CAVEN POINT AVENUE AND PACIFIC AVENUE ROADWAYS SITE PLAN
DATE: 04/23/2020	DRWN: SAP	FIGURE 2-1