
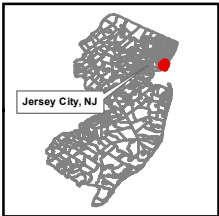


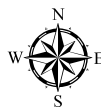
**Forrest Street and
Forrest Street Properties**

\\uspsw2\vip001\DATA_USPSW2\FP001\Environment\Piscataway\Project\PPG-NJC\Program6-ProjectInput6_4-GIS\WXD\GAGroup\RIWP-GW\GAG_RIWP-GW_RegionalGeology.mxd



- Notes:
1. New Jersey State Plane North American Datum 1983 Coordinates, U.S. Survey Feet.
 2. Image Source: USGS Topographic Quadrangle: Jersey City, NJ, 1967 - Photorevised 1981.
 3. Latitude Coordinates: 403730 - 404500; Longitude Coordinates: -740730 - -740000.
 4. USGS - United States Geological Survey

AECOM



PPG
FORREST CURRENT-USE REMEDIATION AREAS
JERSEY CITY, NEW JERSEY

**REMEDIAL ACTION WORK PLAN
USGS SITE LOCATION MAP**

Date: 03/06/2018 | Drawn by: AC

FIGURE 1-1