



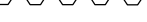





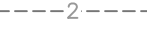



File: Q:\910 CAD\20 SHEETS\RMR\CS\2019-08-21 Forrest Capillary Break.dwg Layout: FS User: John.Angelone Plotted: Sep 11, 2019 - 12:04pm Xref's:

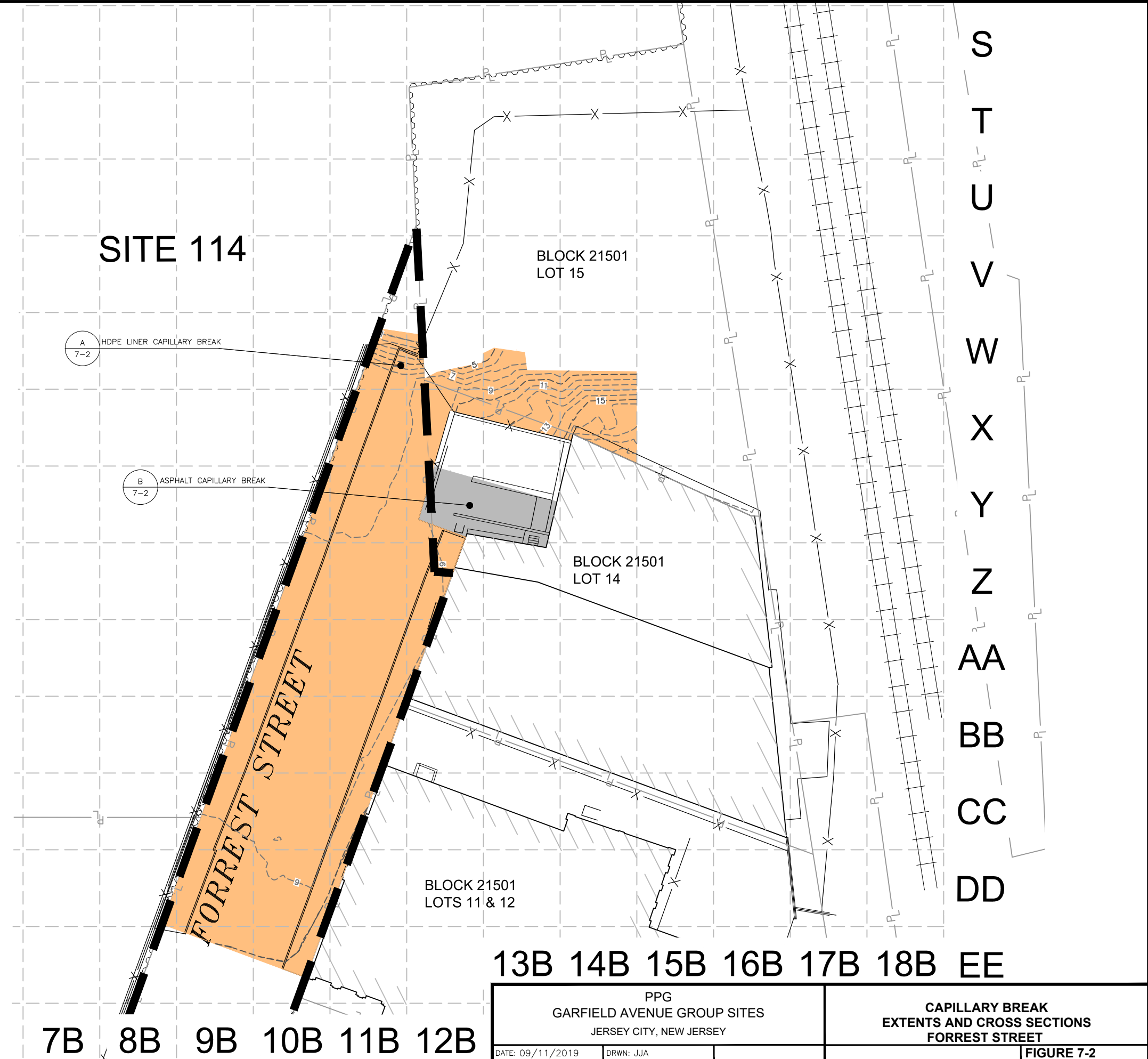
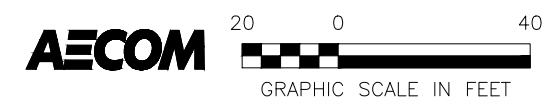

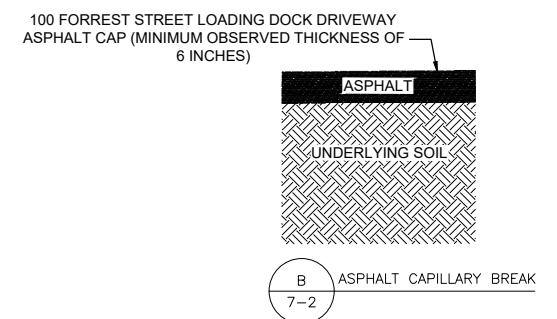
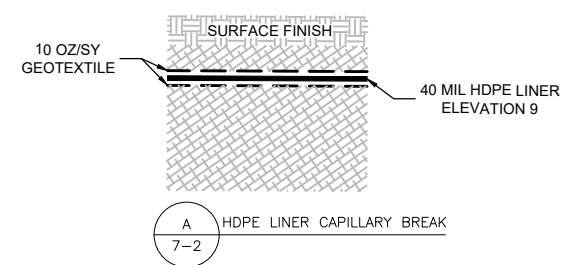
**LEGEND**

-  EXTENT OF HDPE LINER CAPILLARY BREAK
-  EXTENT OF ASPHALT CAPILLARY BREAK
-  FORREST STREET SITE BOUNDARY
-  PROPERTY LINE
-  IN PLACE SHEET PILE AS OF APRIL 2018
-  CURB
-  DEPRESSED CURB
-  FENCE LINE
-  JERSEY BARRIER
-  RAILROAD
-  HDPE LINER AS-BUILT SURFACE CONTOURS  
1' INTERVAL 5' INDEX
-  BUILDING EXTENTS

**NOTES:**

- ELEVATIONS ARE IN FT NAVD88

FT NAVD88 - FEET IN THE NORTH AMERICAN VERTICAL DATUM OF 1988  
 HDPE - HIGH-DENSITY POLYETHYLENE  
 OZ/SY - OUNCES PER SQUARE YARD



PPG GARFIELD AVENUE GROUP SITES JERSEY CITY, NEW JERSEY		<b>CAPILLARY BREAK          EXTENTS AND CROSS SECTIONS          FORREST STREET</b>
DATE: 09/11/2019	DRWN: JJA	FIGURE 7-2